

MAINE STATE LEGISLATURE

The following document is provided by the
LAW AND LEGISLATIVE DIGITAL LIBRARY
at the Maine State Law and Legislative Reference Library
<http://legislature.maine.gov/lawlib>



Reproduced from scanned originals with text recognition applied
(searchable text may contain some errors and/or omissions)

List of Suggested Regional School Units by Municipality

This model for regional school units was developed by the Department of Education at the request of legislative leaders according to the proposal by the subcommittee on education of the Legislature's Appropriations Committee. This model is subject to change as the proposed legislation changes.

Island, Indian and Education in the Unorganized Territories units

While island school units and Maine Indian Education units retain their current structure because of their geographic uniqueness and programmatic necessity, for the purposes of counting new school units, this model counts the proposal by island communities to form a consortium as one unit and Maine Indian Education as one unit. Education in the Unorganized Territories remains unchanged by the language of the proposal and is not addressed in this model.

Municipality	Regional School Unit
ABBOT	18
ACTON	60
ADDISON	6
ALBION	27
ALEXANDER	5
ALFRED	59
ALLAGASH	1
ALNA	32
ALTON	16
AMHERST	15
AMITY	4
ANDOVER	42
ANSON	24
APPLETON	21
ARROWSIC	32
ARUNDEL	57
ASHLAND	3
ATHENS	25
ATKINSON	18
AUBURN	37
AUGUSTA	29
AURORA	15
AVON	41
BAILEYVILLE	5
BALDWIN	44
BANCROFT	4
BANGOR	11
BAR HARBOR	8
BARING PLT	5
BATH	32
BEALS	6
BEAVER COVE	24

BEDDINGTON	6
BELFAST	20
BELGRADE	28
BELMONT	20
BENTON	27
BERWICK	61
BETHEL	42
BIDDEFORD	55
BINGHAM	24
BLAINE	3
BLUE HILL	10
BOOTHBAY	33
BOOTHBAY HARBOR	33
BOWDOIN	35
BOWDOINHAM	35
BOWERBANK	18
BRADFORD	13
BRADLEY	16
BREMEN	33
BREWER	15
BRIDGEWATER	3
BRIDGTON	44
BRIGHTON PLT.	25
BRISTOL	33
BROOKLIN	10
BROOKS	20
BROOKSVILLE	10
BROWNFIELD	44
BROWNVILLE	18
BRUNSWICK	34
BUCKFIELD	43
BUCKSPORT	9
BURLINGTON	17
BURNHAM	19

BUXTON	54
BYRON	42
CALAIS	5
CAMBRIDGE	18
CAMDEN	21
CANAAN	25
CANTON	42
CAPE ELIZABETH	49
CARATUNK	24
CARIBOU	2
CARMEL	14
CARRABASSETT VAL	41
CARROLL PLT.	17
CARTHAGE	42
CARY PLT.	4
CASCO	44
CASTINE	10
CASTLE HILL	3
CASWELL PLT.	2
CHAPMAN	3
CHARLESTON	18
CHARLOTTE	5
CHELSEA	29
CHERRYFIELD	6
CHESTER	17
CHESTERVILLE	41
CHINA	26
CLIFTON	15
CLINTON	27
CODYVILLE PLT.	5
COLUMBIA	6
COLUMBIA FALLS	6
COOPER	5
COPLIN PLT.	41
CORINNA	19
CORINTH	13
CORNISH	44
CORNVILLE	25
CRAWFORD	5
CRYSTAL	4
CUMBERLAND	47
CUSHING	22
CUTLER	6
CYR PLT.	1
DALLAS PLT.	41
DAMARISCOTTA	33
DANFORTH	4

DAYTON	56
DEBLOIS	6
DEDHAM	15
DEER ISLE	10
DENMARK	44
DENNISTOW PLT.	24
DENNYSVILLE	5
DETROIT	19
DEXTER	18
DIXFIELD	42
DIXMONT	19
DOVER FOXCROFT	18
DRESDEN	32
DREW PLT.	17
DURHAM	34
DYER BROOK	4
EAGLE LAKE	1
EAST MACHIAS	6
EAST MILLINOCKET	17
EASTBROOK	7
EASTON	3
EASTPORT	5
EDDINGTON	15
EDGEComb	33
EDINBURG	17
ELIOT	62
ELLSWORTH	7
EMBDEN	24
ENFIELD	17
ETNA	19
EUSTIS	41
EXETER	18
FAIRFIELD	27
FALMOUTH	47
FARMINGDALE	30
FARMINGTON	41
FAYETTE	30
FORT FAIRFIELD	2
FORT KENT	1
FRANKFORT	9
FRANKLIN	7
FREEDOM	20
FREEPORT	46
FRENCHVILLE	1
FRIENDSHIP	23
FRYE ISLAND	54
FRYEBURG	44

GARDINER	31
GARFIELD PLT.	3
GARLAND	18
GEORGETOWN	32
GILEAD	42
GLENBURN	13
GLENWOOD PLT.	17
GORHAM	51
GOULDSBORO	7
GRAND ISLE	1
GRAND LAKE STREAM PL	5
GRAY	45
GREAT POND	15
GREENBUSH	16
GREENE	39
GREENVILLE	24
GREENWOOD	42
GUILFORD	18
HALLOWELL	30
HAMLIN	1
HAMMOND PLT.	4
HAMPDEN	12
HANCOCK	7
HANOVER	42
HARMONY	18
HARPSWELL	35
HARRINGTON	6
HARRISON	43
HARTFORD	43
HARTLAND	19
HAYNESVILLE	4
HEBRON	43
HERMON	14
HERSEY	4
HIGHLAND PLT.	24
HIRAM	44
HODGDON	4
HOLDEN	15
HOLLIS	54
HOPE	21
HOULTON	4
HOWLAND	17
HUDSON	13
INDUSTRY	41
ISLAND FALLS	4
JACKMAN	24
JACKSON	20

JAY	40
JEFFERSON	33
JONESBORO	6
JONESPORT	6
KENDUSKEAG	13
KENNEBUNK	57
KENNEBUNKPORT	57
KINGFIELD	41
KINGSBURY PLT.	18
KITTERY	58
KNOX	20
LAGRANGE	18
LAKE VIEW PLT.	18
LAKEVILLE	17
LAMOINE	7
LEBANON	61
LEE	17
LEEDS	39
LEVANT	14
LEWISTON	38
LIBERTY	20
LIMERICK	59
LIMESTONE	2
LIMINGTON	54
LINCOLN	17
LINCOLN PLT.	41
LINCOLNVILLE	21
LINNEUS	4
LISBON	36
LITCHFIELD	36
LITTLETON	4
LIVERMORE	40
LIVERMORE FALLS	40
LOVELL	44
LOWELL	17
LUBEC	6
LUDLOW	4
LYMAN	59
MACHIAS	6
MACHIASPORT	6
MACWAHOC PLT.	17
MADAWASKA	1
MADISON	25
MAGALLOWAY PLT.	41
MANCHESTER	30
MAPLETON	3
MARIAVILLE	7

MARS HILL	3
MARSHFIELD	6
MASARDIS	3
MATTAWAMKEAG	17
MAXFIELD	17
MECHANIC FALLS	37
MEDDYBEMPS	5
MEDFORD	17
MEDWAY	17
MERCER	25
MERRILL	4
MEXICO	42
MILBRIDGE	6
MILFORD	16
MILLINOCKET	17
MILO	18
MINOT	37
MONMOUTH	30
MONROE	20
MONSON	18
MONTICELLO	4
MONTVILLE	20
MOOSE RIVER	24
MORO PLT.	4
MORRILL	20
MOSCOW	24
MT. CHASE	4
MT. DESERT	8
MT. VERNON	30
NAPLES	44
NASHVILLE PLT.	3
NEW CANADA	1
NEW GLOUCESTER	45
NEW LIMERICK	4
NEW PORTLAND	24
NEW SHARON	41
NEW SWEDEN	2
NEW VINEYARD	41
NEWBURGH	12
NEWCASTLE	33
NEWFIELD	59
NEWPORT	19
NEWRY	42
NOBLEBORO	33
NORRIDGEWOCK	25
NORTH BERWICK	61
NORTH	47

YARMOUTH	
NORTHFIELD	6
NORTHPORT	20
NORWAY	43
OAKFIELD	4
OAKLAND	28
OGUNQUIT	57
OLD ORCHARD BEACH	56
OLD TOWN	16
ORIENT	4
ORLAND	9
ORONO	16
ORRINGTON	15
OSBORN	15
OTIS	7
OTISFIELD	43
OWLS HEAD	22
OXBOW PLT	3
OXFORD	43
PALERMO	26
PALMYRA	19
PARIS	43
PARKMAN	18
PARSONSFIELD	44
PASSADUMKEAG	17
PATTEN	4
PEMBROKE	5
PENOBSCOT	10
PERHAM	3
PERRY	5
PERU	42
PHILLIPS	41
PHIPPSBURG	32
PITTSFIELD	19
PITTSTON	31
PLEASANT RIDGE PLT.	24
PLYMOUTH	19
POLAND	37
PORTAGE LAKE	3
PORTER	44
PORTLAND	48
POWNAL	46
PRESQUE ISLE	3
PRINCETON	5
PROSPECT	9
RANDOLPH	31


RANGELEY	41
RANGELEY PLT.	41
RAYMOND	52
READFIELD	30
REED PLT.	17
RICHMOND	31
RIPLEY	18
ROBBINSTON	5
ROCKLAND	22
ROCKPORT	21
ROME	28
ROQUE BLUFFS	6
ROXBURY	42
RUMFORD	42
SABATTUS	36
SACO	56
SAINT AGATHA	1
SAINT ALBANS	19
SAINT FRANCIS PLT.	1
SAINT GEORGE	22
SAINT JOHN PLT.	1
SANDY RIVER PLT.	41
SANFORD	60
SANGERVILLE	18
SCARBOROUGH	50
SEARSMONT	20
SEARSPORT	9
SEBAGO	44
SEBEC	18
SEBOEIS PLT.	17
SEDGWICK	10
SHAPLEIGH	59
SHERMAN	4
SHIRLEY	24
SIDNEY	28
SKOWHEGAN	25
SMITHFIELD	25
SMYRNA	4
SOLON	24
SOMERVILLE	29
SORRENTO	7
SOUTH BERWICK	62
SOUTH BRISTOL	33
SOUTH PORTLAND	49
SOUTH THOMASTON	22
SOUTHPORT	33

SOUTHWEST HARBOR	8
SPRINGFIELD	17
STACYVILLE	4
STANDISH	54
STARKS	25
STETSON	13
STEUBEN	7
STOCKHOLM	2
STOCKTON	9
SPRINGS	9
STONEHAM	44
STONINGTON	10
STOW	44
STRONG	41
SULLIVAN	7
SUMNER	43
SURRY	10
SWANVILLE	20
SWEDEN	44
TALMADGE	5
TEMPLE	41
THE FORKS PLT.	24
THOMASTON	22
THORNDIKE	20
TOPSFIELD	5
TOPSHAM	35
TREMONT	8
TRENTON	8
TROY	20
TURNER	39
UNION	23
UNITY	20
UPTON	42
VAN BUREN	1
VANCEBORO	5
VASSALBORO	26
VEAZIE	16
VERONA	9
VIENNA	41
WADE	3
WAITE	5
WALDO	20
WALDOBORO	23
WALES	36
WALLAGRASS PLT.	1
WALTHAM	7
WARREN	23

WASHBURN	3
WASHINGTON	23
WATERBORO	59
WATERFORD	43
WATERVILLE	28
WAYNE	30
WEBSTER PLT.	17
WELD	41
WELLINGTON	18
WELLS	57
WESLEY	6
WEST BATH	32
WEST FORKS	24
WEST GARDINER	31
WEST PARIS	43
WESTBROOK	53
WESTFIELD	3
WESTMANLAND PLT.	2
WESTON	4
WESTPORT ISLAND	33

WHITEFIELD	29
WHITING	6
WHITNEYVILLE	6
WILLIMANTIC	18
WILTON	41
WINDHAM	52
WINDSOR	29
WINN	17
WINSLOW	26
WINTER HARBOR	7
WINTERPORT	12
WINTERVILLE PLT.	1
WINTHROP	30
WISCASSET	32
WOODLAND	2
WOODSTOCK	42
WOODVILLE	17
WOOLWICH	32
YARMOUTH	46
YORK	58

Comparison Between Present SAUs and Suggested RSUs



Note: Does not include 11 Island units, 1 Maine Indian Education and Education in the Unincorporated Territory

Criteria Used in Developing the Suggested Model For Reorganizing School Units

May 21, 2007

Suggested Model

The model for regional school units being offered by the Department at this time was developed at the request of legislative leaders involved in reorganization discussions. It was developed based on the requirements that are set forth in the Appropriations Committee's Subcommittee proposed amendment to the Governor's initial proposal, as well as through input from superintendents in every region of the state. There are also more specific related factors that are given in the proposed legislation as possible grounds for an exception to these requirements, and one or more of these more specific factors were also used where the Commissioner determined *both* that the factor(s) should be applied *and* that the overall policy objective of the legislation would still be met. The requirements from the Subcommittee's proposed legislation are listed below, along with the specific factors related to each.

This model for regional units is subject to change as the proposed legislation changes and, if requested, may be further refined according to the requirements that are set forth in any final legislation on reorganization of school units that is passed this legislative session.

Criteria Used

1. There are no more than 80 regional school units statewide.
2. A regional unit provides K – 12 education.
3. A regional unit includes at least one publicly supported secondary school.
4. A regional unit serves no fewer than 2,500 resident students, with approved exceptions for units that present circumstances in the following areas that justify an exception:
 - a) geographic (including physical proximity; size of current school administrative unit);
 - b) demographic (including: student enrollment trends; the composition/nature of communities in the regional school unit);
 - c) economic (including: existing collaborations to be preserved or enhanced; opportunities to deliver commodities and services to be maximized);
 - d) transportation;
 - e) population density; or
 - f) other unique circumstances (including, in particular, those that affect: preserving existing/developing relationships; meeting the needs of students; maximizing educational opportunities for students; ensuring equitable access to rigorous programs for all students).

Island, Indian and Education in the Unorganized Territories units

While island school units and Maine Indian Education units retain their current structure because of their geographic uniqueness and programmatic necessity, for the purposes of counting new school units, this model counts the proposal by island communities to form a consortium as one unit and Maine Indian Education as one unit. Education in the Unorganized Territories remains unchanged by the language of the proposal and is not addressed in this model.

**Lists, maps, additional information available online at:
www.maine.gov/education**

Summary of Suggested Model

May 21, 2007

Regional School Units Under 2,500 Students (Based on Oct. 1, 2006 Resident Pupil Count)

Total: 15

- (1881) Eastern Washington County – Calais (RSU #5)
- (1611) Mount Desert (RSU #8)
- (1509) Blue Hill/Penobscot/Deer Isle (RSU #10)
- (1963) MSAD 64 Corinth/Glenburn (RSU #13)
- (1856) Hermon (RSU #14)
- (1964) MSAD 40 Waldoboro (RSU #23)
- (1504) Upper Kennebec- MSAD12 Jackman/MSAD13 Bingham/ MSAD74 Anson/Greenville (RSU #24)
- (1866) Jay/MSAD 36 Livermore/Livermore Falls (RSU #40)
- (1938) MSAD 15 Gray/New Gloucester (RSU #45)
- (2213) Western Washington County – Machias (RSU #6)
- (2040) Bucksport/Orland/MSAD 56Searsport (RSU #9)
- (2216) MSAD 22Hampden (RSU #12)
- (2045) MSAD 28/Five Towns – Camden/Rockport (RSU #21)
- (2284) MSAD 5/MSAD 50 – Rockland/Thomaston (RSU #22)
- (2166) MSAD 52 Turner (RSU #39)

Number of Regional School Units by Numbers and by Percentages

Enrollment (10/1/06)	# RSU's	% ofr RSU's
1500 – 1999.....	9.....	14.5%
2000 – 2499.....	6.....	9.7%
2500 – 2999.....	14.....	22.3%
3000 – 3499.....	12.....	19.4%
3500 – 3999.....	9.....	14.5%
4000 – 4499.....	7.....	11.3%
4500 – 4999.....	3.....	4.8%
5000 – 5499.....	1.....	1.6%
7000 – 7499.....	1.....	1.6%

Total resident pupil count (10/1/06): 196,904

Number of Regional School Units (not including islands and Indian education) = 62

Average size of the 62 Regional School Units = 3175

Islands (11): 475 Students

Maine Indian Education (3): 488 Students

Regional School Units with No Change in Governance:

- (3830) Bangor (RSU #11)
- (2216) MSAD 22 Hampden (RSU #12)
- (1964) MSAD 40 Waldoboro (RSU #23)
- (2655) MSAD 49 Fairfield (RSU #27)
- (2959) MSAD 75 Topsham (RSU #35)
- (4701) Lewiston (RSU #38)

- (2166) MSAD 52 Turner (RSU #39)
- (1938) MSAD 15 Gray/New Gloucester (RSU #45)
- (7040) Portland (RSU #48)
- (3313) Scarborough (RSU #50)
- (2723) Gorham (RSU #51)
- (2520) Westbrook (RSU #53)
- (4129) MSAD 6 Standish (RSU #54)
- (2782) Biddeford (RSU #55)
- (3630) MSAD 57 Waterboro (RSU #59)
- (3079) MSAD 60 Berwick (RSU #61)
- (2576) MSAD 35 South Berwick/Eliot (RSU #62)

Number of RSU's that do not have to change governance structure: 17 or 27.4%

Regional School Units – Enrollment Analysis

1500 – 1999 Total: 9

- (1881) Eastern Washington County – Calais (RSU #5)
- (1611) Mount Desert (RSU #8)
- (1509) Blue Hill/Penobscot/Deer Isle (RSU #10)
- (1963) MSAD 64-Corinth/Glenburn (RSU #13)
- (1856) Hermon (RSU #14)
- (1964) MSAD 40 – Waldoboro (RSU #23)
- (1504) Upper Kennebec (RSU #24)
- (1866) Jay/MSAD 36 Livermore/Livermore Falls (RSU #40)
- (1938) Gray/New Gloucester (RSU #45)

2000 – 2499 Total: 6

- (2,213) Western Washington County – Machias (RSU #6)
- (2040) Bucksport/Orland/MSAD 56 Searsport (RSU #9)
- (2216) MSAD 22 Hampden (RSU #12)
- (2045) MSAD 28/Five Towns – Camden/Rockport (RSU #21)
- (2284) MSAD 5/MSAD 50 – Rockland/Thomaston (RSU #22)
- (2166) MSAD 52 Turner (RSU #39)

2500 – 2999 Total: 14

- (2514) Northern Aroostook-St. John Valley (RSU #1)
- (2747) Northern Aroostook-Caribou (RSU #2)
- (2752) Southern Aroostook-Houlton (RSU #4)
- (2702) Ellsworth (RSU #7)
- (2951) Old Town/Orono/Veazie (RSU #16)
- (2655) MSAD 49 Fairfield (RSU #27)
- (2801) Richmond/MSAD 11 Gardiner (RSU #31)
- (2833) Boothbay/Damariscotta/Jefferson (RSU #33)
- (2959) MSAD 75 Topsham (RSU #35)
- (2751) Freeport/Pownal/Yarmouth (RSU #46)
- (2723) Gorham (RSU #51)
- (2520) Westbrook (RSU #53)
- (2782) Biddeford (RSU #55)

➤ (2576) MSAD 35 South Berwick/Eliot (RSU #62)

3000 – 3499

Total: 12

- (3484) Central Aroostook-Presque Isle (RSU #3)
- (3289) Brewer (RSU #15)
- (3511) Northern Penobscot-MSAD 67 Lincoln/MSAD Howland/MSAD 30 Lee (RSU #17)
- (3,357) MSAD 3 Unity/Belfast (RSU #20)
- (3091) Winslow/China/Vassalboro/Palermo (RSU #26)
- (3397) Bath/West Bath/Wiscasset/Dresden/Alna (RSU #32)
- (3009) Lisbon/Sabattus/Litchfield (RSU #36)
- (3437) MSAD 9 Farmington/MSAD 58 Eustis/ Rangeley (RSU #41)
- (3415) Rumford/Mexico/Bethel (RSU #42)
- (3313) Scarborough (RSU #50)
- (3049) York/Kittery (RSU #58)
- (3079) MSAD 60 Berwick (RSU #61)

3500 – 3999

Total: 9

- (3830) Bangor (RSU #11)
- (3729) Piscataquis-MSAD 4 Guilford/MSAD 41 Milo/MSAD 46 Dexter/MSAD 68 Dover-Foxcroft (RSU #18)
- (3624) Newport/Pittsfield (RSU #19)
- (3856) MSAD 54 Skowhegan/MSAD 59 Madison (RSU #25)
- (3632) Augusta/Chelsea/Windsor (RSU #29)
- (3691) Brunswick/Durham (RSU #34)
- (3520) Raymond/Windham (RSU #52)
- (3630) MSAD 57 Waterboro (RSU #59)
- (3853) Sanford/Acton (RSU #60)

4000 – 4499

Total: 7

- (4459) MSAD 47 Oakland/Waterville (RSU #28)
- (4021) Marranacook/Winthrop/Hall-Dale/Fayette (RSU #30)
- (4242) MSAD 17 Oxford/MSAD 39 Buckfield (RSU #43)
- (4328) Falmouth/MSAD 51 Cumberland, N. Yarmouth (RSU #47)
- (4129) MSAD 6 Standish (RSU #54)
- (4124) Old Orchard/Saco/Dayton (RSU #56)
- (4317) Arundel/MSAD 71 Kennebunk/Wells/Ogunquit (RSU #57)

4500 – 4999

Total: 3

- (4701) Lewiston (RSU #38)
- (4669) MSAD72 Fryeburg/MSAD55 Hiram/MSAD61 Naples (RSU #44)
- (4866) South Portland/Cape Elizabeth (RSU #49)

5000 – 5499

Total: 1

- (5208) Auburn/Poland (RSU #37)

7000 – 7499

Total: 1

- (7040) Portland (RSU #48)

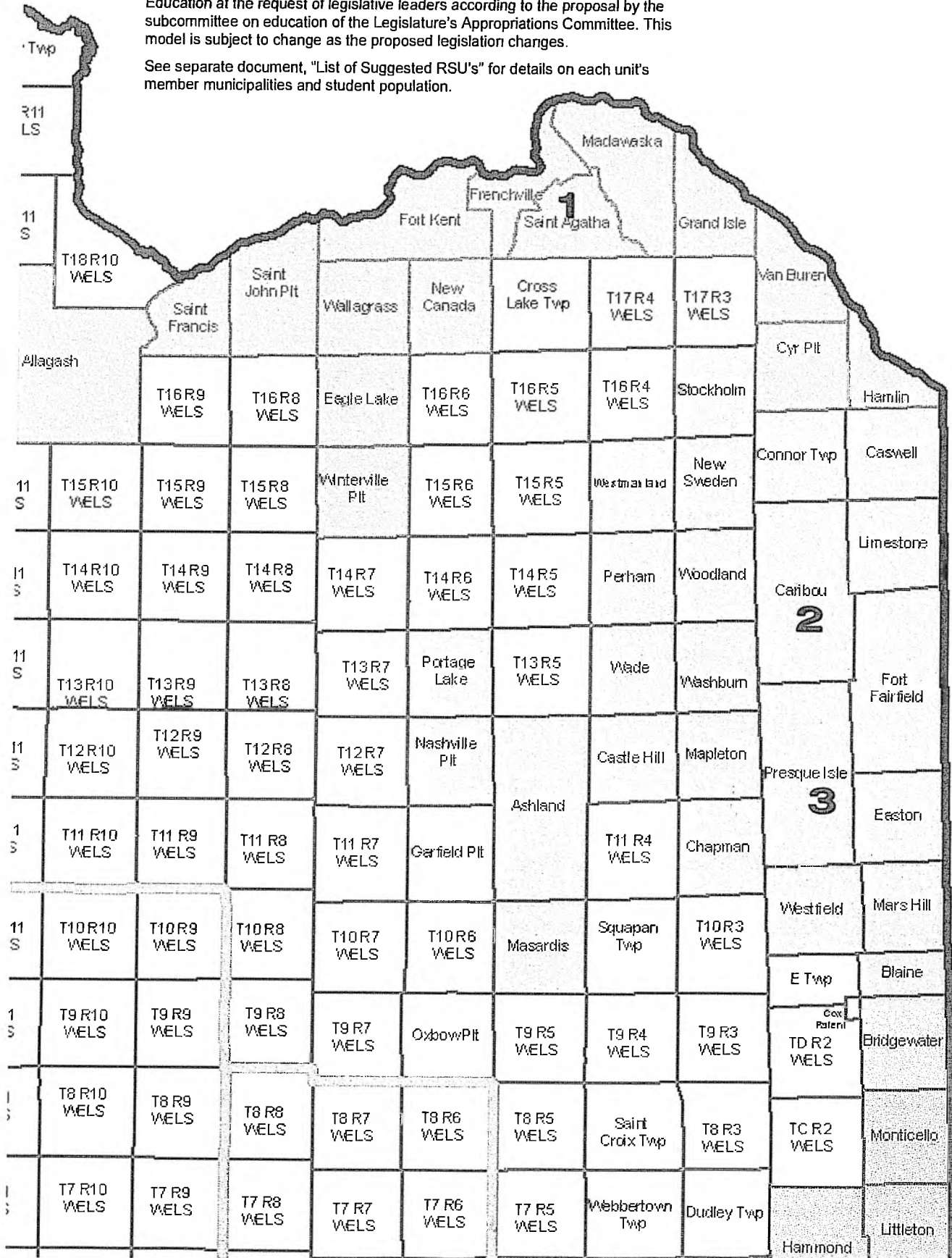
Map #1

Regional School Units #1, #2, #3

Suggested Model for reorganizing School Units

This model for regional school units was developed by the Department of Education at the request of legislative leaders according to the proposal by the subcommittee on education of the Legislature's Appropriations Committee. This model is subject to change as the proposed legislation changes.

See separate document, "List of Suggested RSU's" for details on each unit's member municipalities and student population.



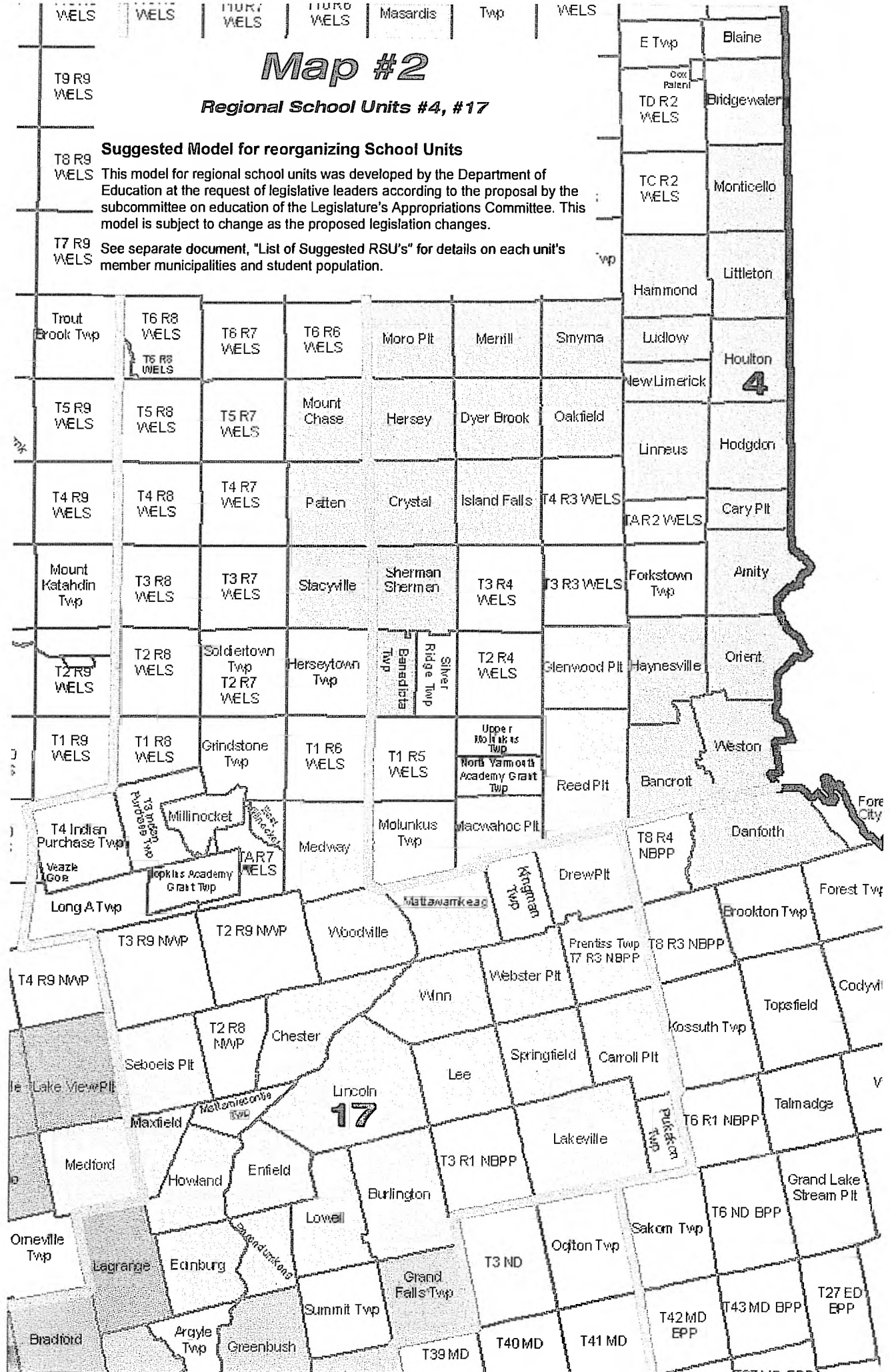
WELS WELS TWP WELS Masardis Twp WELS

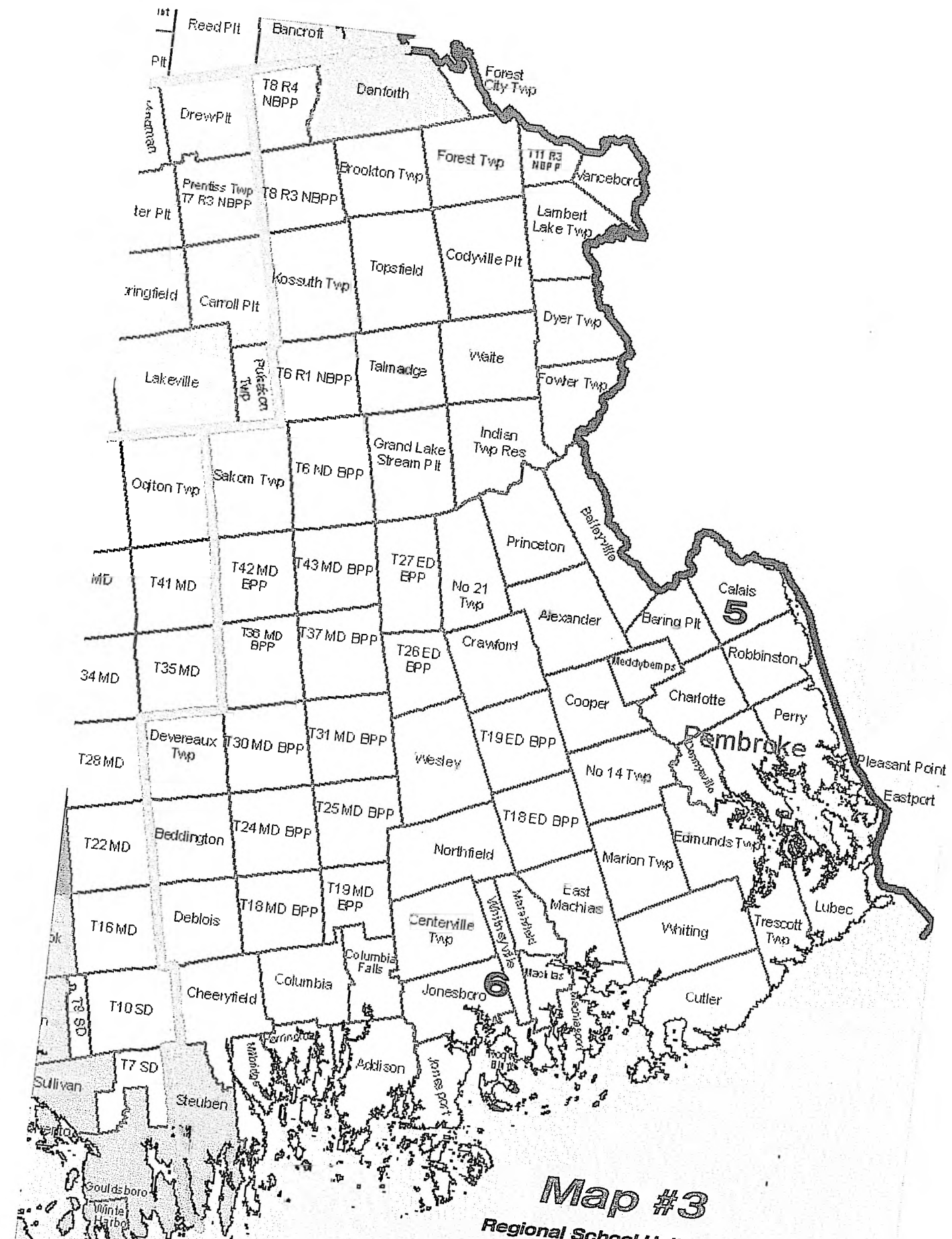
Map #2

Regional School Units #4, #17

Suggested Model for reorganizing School Units
 This model for regional school units was developed by the Department of Education at the request of legislative leaders according to the proposal by the subcommittee on education of the Legislature's Appropriations Committee. This model is subject to change as the proposed legislation changes.

See separate document, "List of Suggested RSU's" for details on each unit's member municipalities and student population.





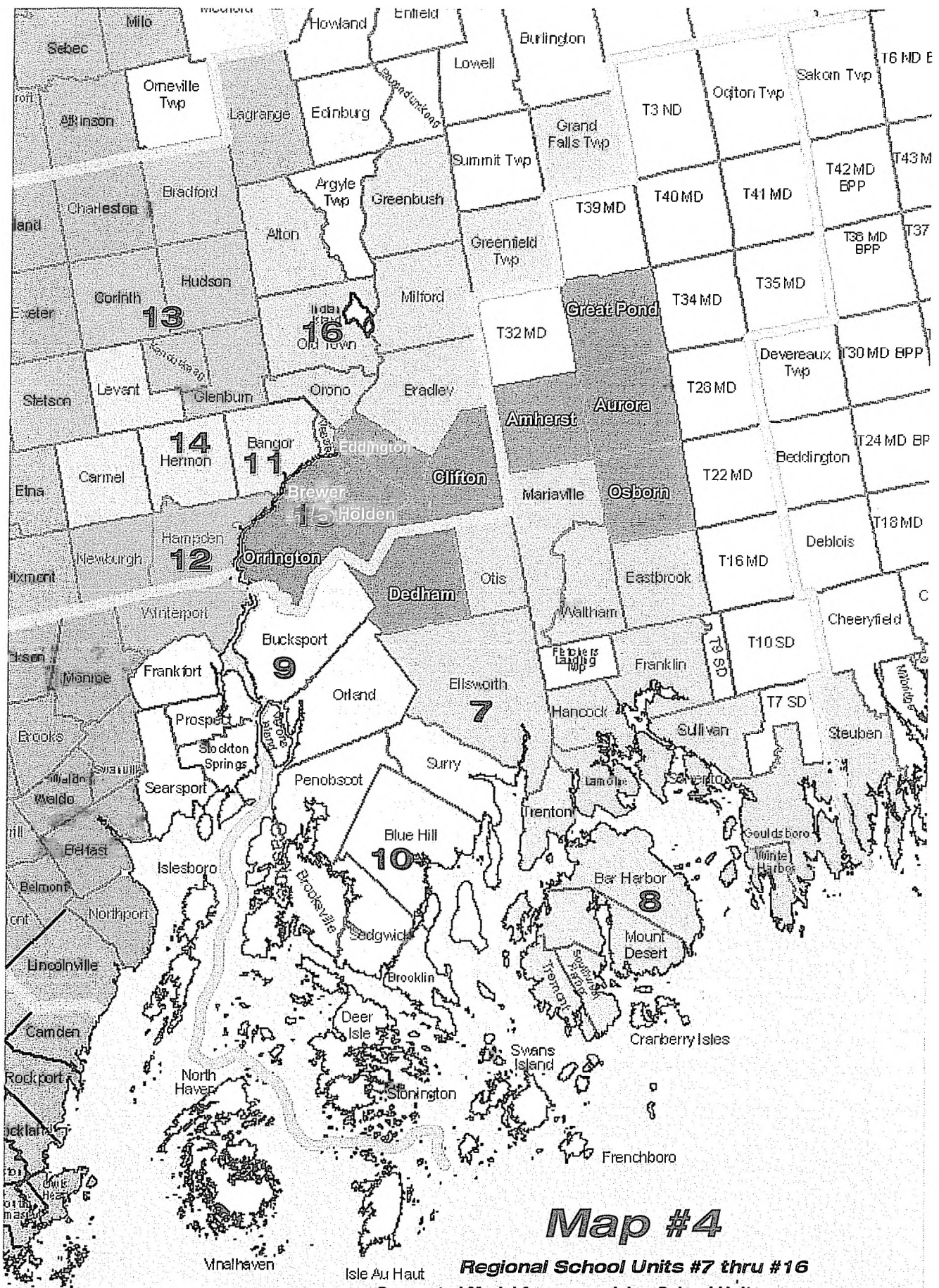
Map #3

Regional School Units #5, #6

Suggested Model for reorganizing School Units

This model for regional school units was developed by the Department of Education at the request of legislative leaders according to the proposal by the subcommittee on education of the Legislature's Appropriations Committee. This model is subject to change as the proposed legislation changes.

See separate document, "List of Suggested RSU's" for details on each unit's member municipalities and student population.



Map #4

Regional School Units #7 thru #16

Suggested Model for reorganizing School Units

This model for regional school units was developed by the Department of Education at the request of legislative leaders according to the proposal by the subcommittee on education of the Legislature's Appropriations Committee. This model is subject to change as the proposed legislation changes.

See separate document, "List of Suggested RSU's" for details on each unit's member municipalities and student population.

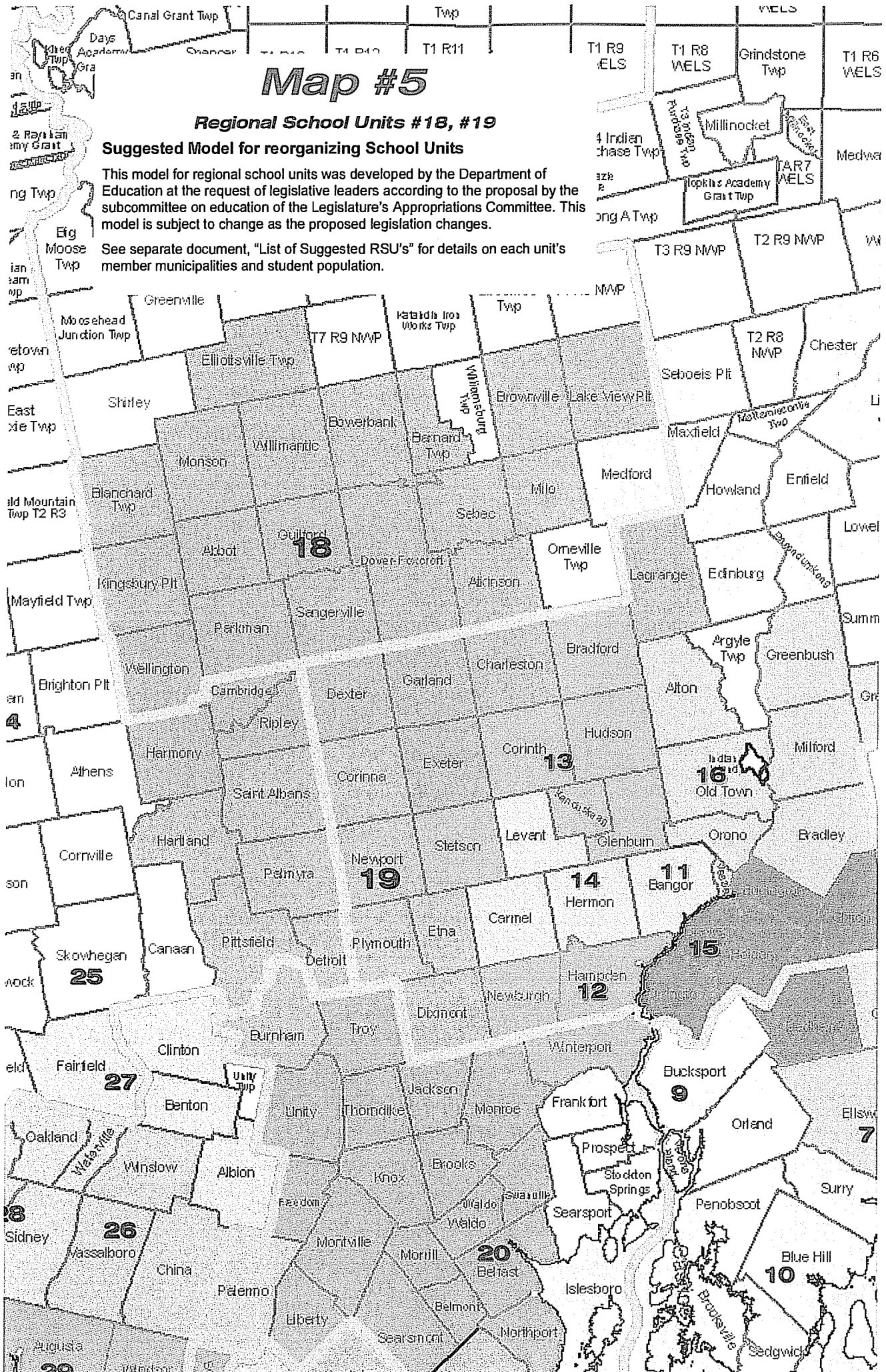
Map #5

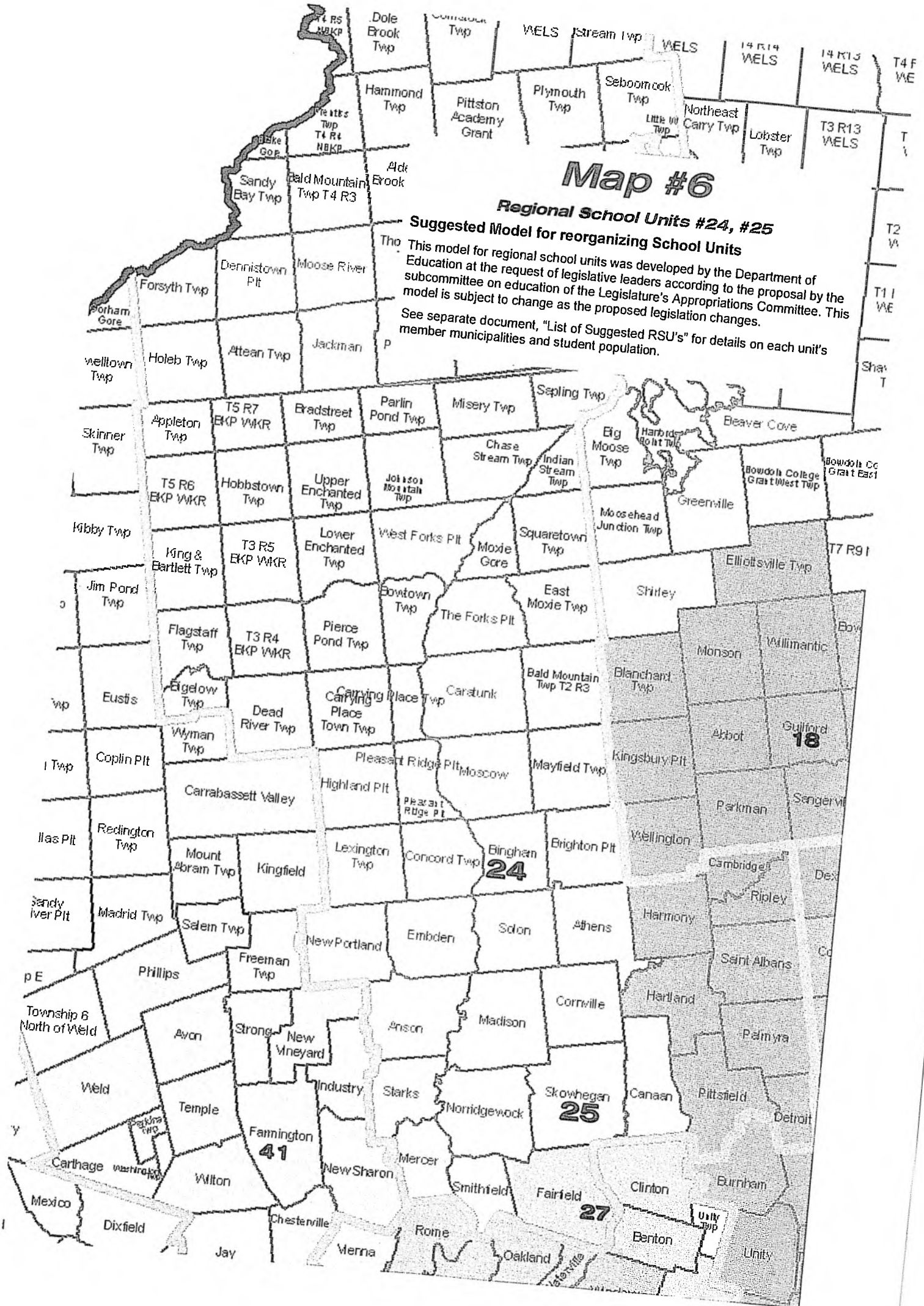
Regional School Units #18, #19

Suggested Model for reorganizing School Units

This model for regional school units was developed by the Department of Education at the request of legislative leaders according to the proposal by the subcommittee on education of the Legislature's Appropriations Committee. This model is subject to change as the proposed legislation changes.

See separate document, "List of Suggested RSU's" for details on each unit's member municipalities and student population.





Map #6

Regional School Units #24, #25

Suggested Model for reorganizing School Units

This model for regional school units was developed by the Department of Education at the request of legislative leaders according to the proposal by the subcommittee on education of the Legislature's Appropriations Committee. This model is subject to change as the proposed legislation changes.

See separate document, "List of Suggested RSU's" for details on each unit's member municipalities and student population.

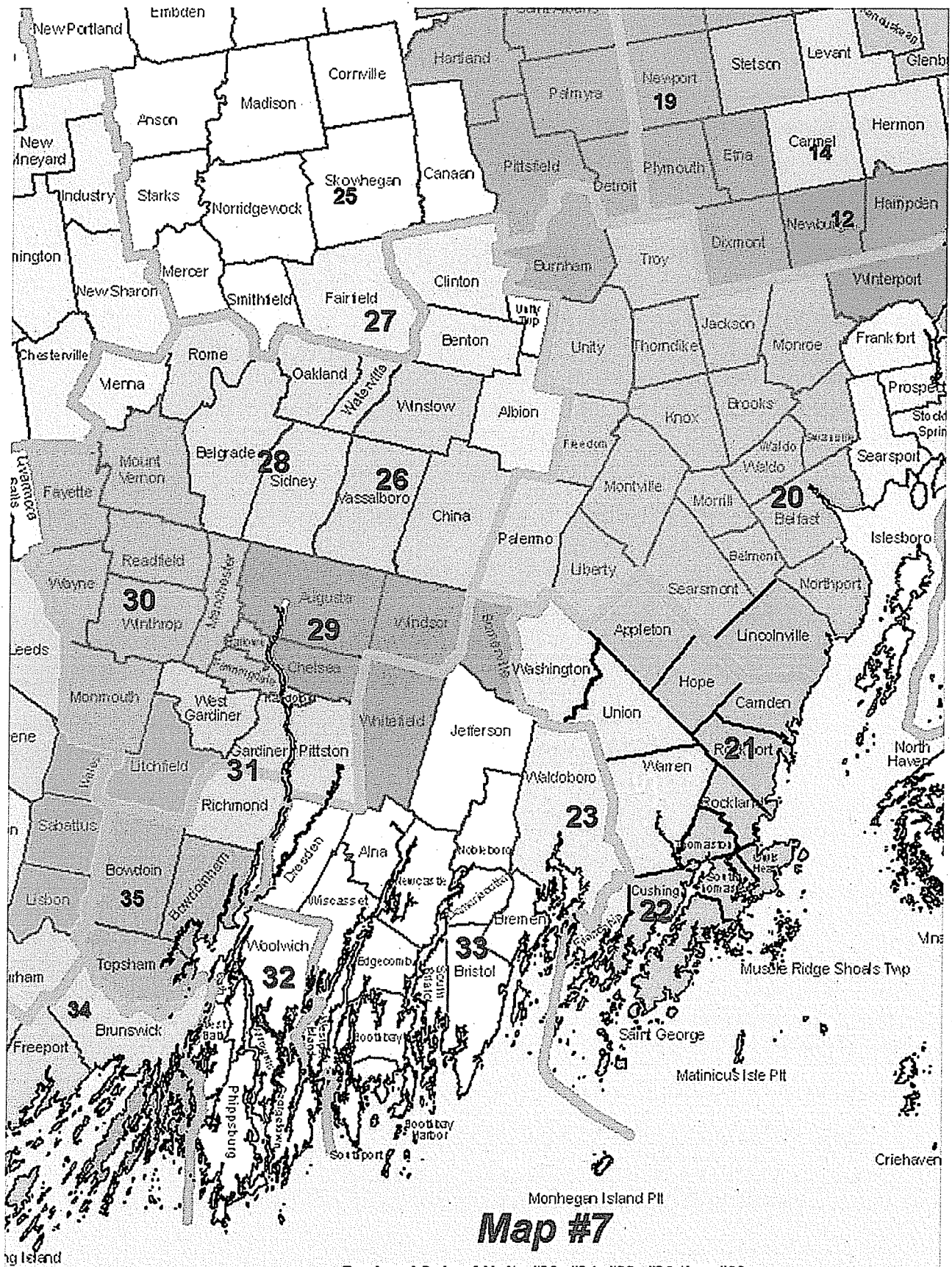
24

25

27

18

41



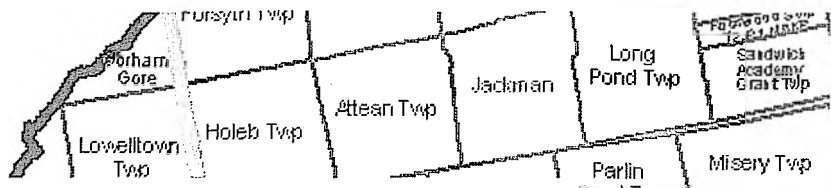
Map #7

Regional School Units #20, #21, #22, #26 thru #33

Suggested Model for reorganizing School Units

This model for regional school units was developed by the Department of Education at the request of legislative leaders according to the proposal by the subcommittee on education of the Legislature's Appropriations Committee. This model is subject to change as the proposed legislation changes.

See separate document, "List of Suggested RSU's" for details on each unit's member municipalities and student population.



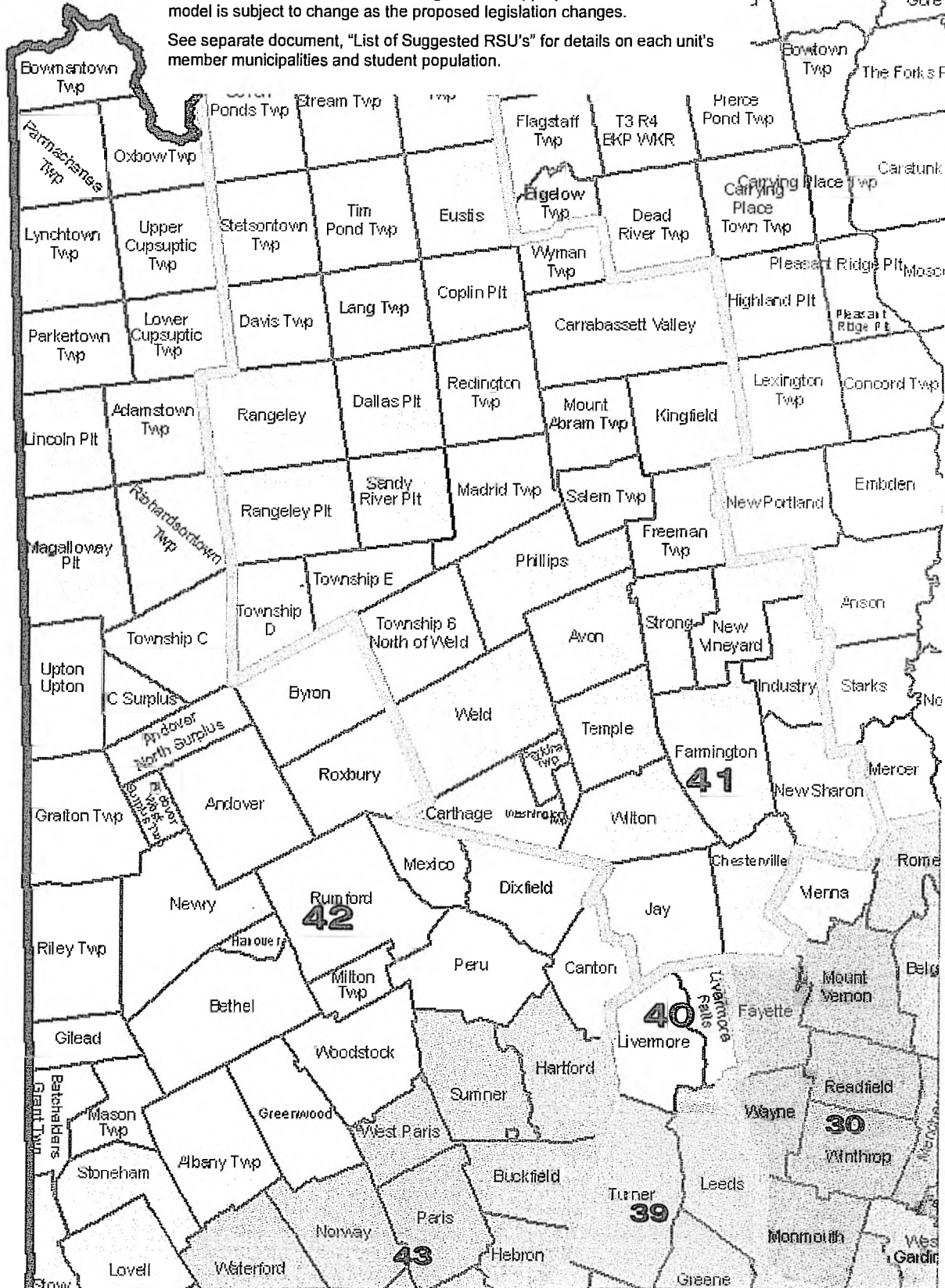
Map #8

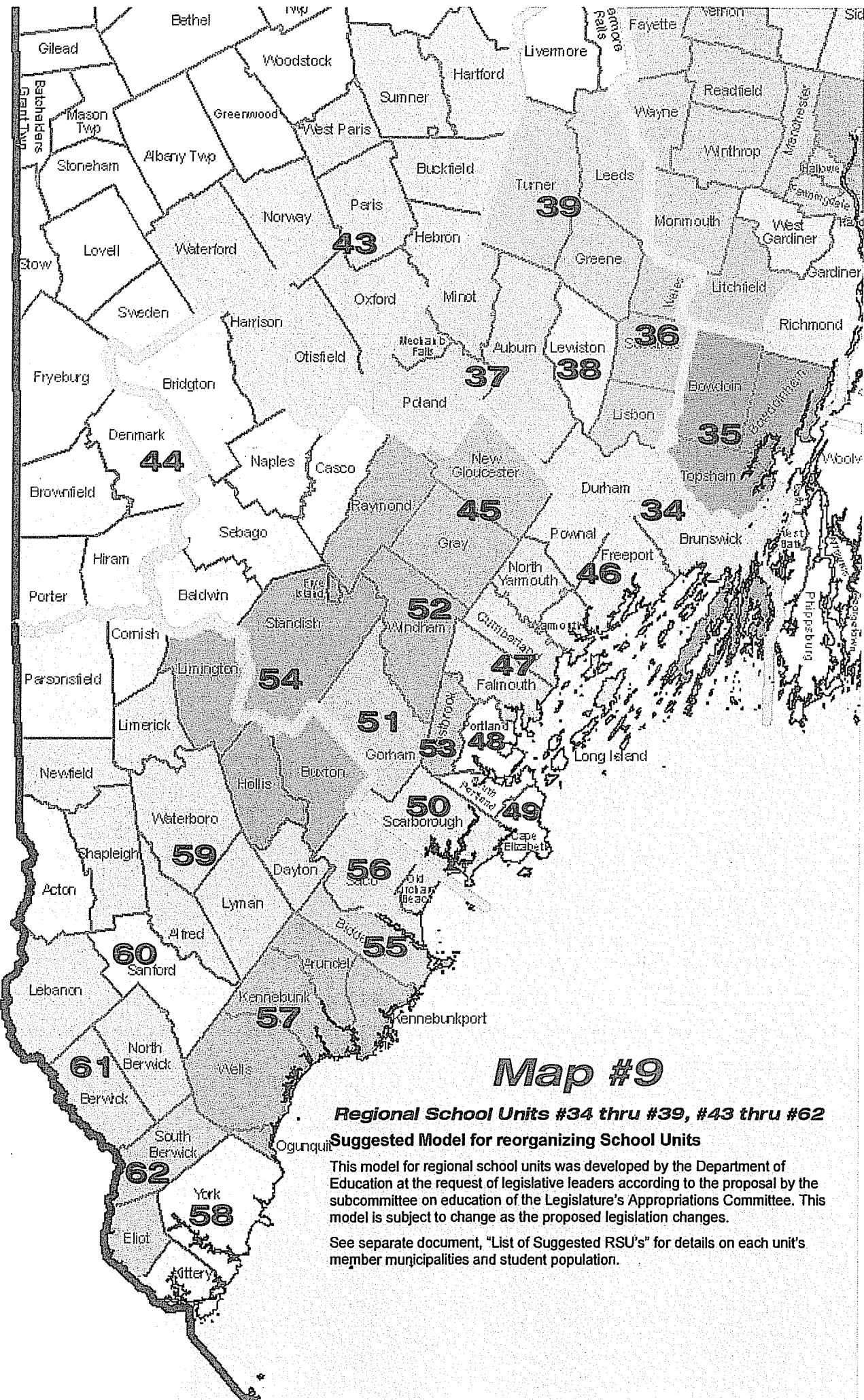
Regional School Units #40, #41, #42

Suggested Model for reorganizing School Units

This model for regional school units was developed by the Department of Education at the request of legislative leaders according to the proposal by the subcommittee on education of the Legislature's Appropriations Committee. This model is subject to change as the proposed legislation changes.

See separate document, "List of Suggested RSU's" for details on each unit's member municipalities and student population.





Map #9

Regional School Units #34 thru #39, #43 thru #62 Suggested Model for reorganizing School Units

This model for regional school units was developed by the Department of Education at the request of legislative leaders according to the proposal by the subcommittee on education of the Legislature's Appropriations Committee. This model is subject to change as the proposed legislation changes.

See separate document, "List of Suggested RSU's" for details on each unit's member municipalities and student population.

Resident Pupils for 2007- 08 funding
Suggested Model for Reorganizing School Units 5/18/07

RSU SAU TWN

1	174	174	GRAND ISLE
1	256	256	MADAWASKA
1	510	007	ALLAGASH
1	524	112	CYR PLT.
1	524	184	HAMLIN
1	524	437	VAN BUREN
1	527	133	EAGLE LAKE
1	527	156	FORT KENT
1	527	296	NEW CANADA
1	527	377	SAINT FRANCIS PLT.
1	527	379	SAINT JOHN PLT.
1	527	449	WALLAGRASS PLT.
1	527	484	WINTERVILLE PLT.
1	533	161	FRENCHVILLE
1	533	375	SAINT AGATHA
Total			Northern Aroostook - St. John Valley

October 1st with manual corrections

Sads & CSDs exclude Supt Agreements

K-2	K-5	6 to 8	ELEM	SEC	GRAND
TOTAL	TOTAL	TOTAL	TOTAL	TOTAL	TOTAL
12	23	20	43	20	63
160	276	146	422	213	635
4	6	7	13	9	22
2	7	2	9	6	15
8	16	7	23	8	31
66	129	85	214	144	358
41	53	26	79	37	116
184	341	142	483	200	683
14	24	12	36	11	47
15	26	17	43	24	67
9	21	15	36	16	52
18	29	21	50	30	80
4	8	7	15	13	28
51	87	45	132	53	185
39	74	29	103	29	132
627	1,120	581	1,701	813	2,514

RSU 1

Total Number of Towns = 15

Madawaska Middle/High School
 Van Buren District Secondary School
 Fort Kent Community High School
 Wisdom Middle High School

Total Number of High Schools = 4

Resident Pupils for 2007- 08 funding
Suggested Model for Reorganizing School Units 5/18/07

RSU	SAU	TWN	
2	077	077	CARIBOU
2	085	085	CASWELL PLT.
2	236	236	LIMESTONE
2	305	305	NEW SWEDEN
2	412	412	STOCKHOLM
2	469	469	WESTMANLAND PLT.
2	487	487	WOODLAND
2	520	155	FORT FAIRFIELD
Total			Northern Aroostook - Caribou/Limestone/Fort Fairfield

October 1st with manual corrections
Sads & CSDs exclude Supt Agreements

K-2	K-5	6 to 8	ELEM	SEC	GRAND
TOTAL	TOTAL	TOTAL	TOTAL	TOTAL	TOTAL
359	662	338	1,000	483	1,483
17	32	11	43	17	60
75	151	74	225	97	322
17	33	11	44	21	65
6	13	6	19	17	36
0	0	0	0	3	3
47	91	55	146	51	197
167	277	133	410	171	581
688	1,259	628	1,887	860	2,747

RSU 2

Total Number of Towns = 8

Caribou High School
 Limestone Community School
 Fort Fairfield Middle/High School

Total Number of High Schools = 3

Resident Pupils for 2007- 08 funding
Suggested Model for Reorganizing School Units 5/18/07

October 1st with manual corrections

Sads & CSDs exclude Supt Agreements

RSU	SAU	TWN	K-2 TOTAL	K-5 TOTAL	6 to 8 TOTAL	ELEM TOTAL	SEC TOTAL	GRAND TOTAL
3	054	054 BRIDGEWATER	16	29	15	44	12	56
3	137	137 EASTON	64	114	50	164	59	223
3	294	294 NASHVILLE PLT.	1	5	4	9	4	13
3	501	084 CASTLE HILL	14	25	12	37	19	56
3	501	087 CHAPMAN	18	45	15	60	27	87
3	501	261 MAPLETON	87	164	75	239	120	359
3	501	356 PRESQUE ISLE	411	724	327	1,051	444	1,495
3	501	466 WESTFIELD	15	36	15	51	30	81
3	532	017 ASHLAND	52	100	52	152	71	223
3	532	165 GARFIELD PLT.	4	6	1	7	0	7
3	532	265 MASARDIS	7	16	7	23	16	39
3	532	330 OXBOW PLT	3	5	1	6	3	9
3	532	351 PORTAGE LAKE	7	18	7	25	10	35
3	542	042 BLAINE	37	61	25	86	58	144
3	542	264 MARS HILL	73	117	57	174	70	244
3	545	341 PERHAM	0	0	1	1	14	15
3	545	444 WADE	0	0	0	0	13	13
3	545	452 WASHBURN	108	205	94	299	86	385
Total		Central Aroostook - Presque Isle/Ashland/Mars Hill	917	1,670	758	2,428	1,056	3,484

RSU 3

Total Number of Towns = 18

Easton Junior-Senior High School
 Presque Isle High School
 Ashland Community High School
 Central Aroostook Jr-Sr High School
 Washburn District High School

Total Number of High Schools = 5

Resident Pupils for 2007- 08 funding
Suggested Model for Reorganizing School Units 5/18/07

October 1st with manual corrections

Sads & CSDs exclude Supt Agreements

RSU	SAU	TWN	K-2 TOTAL	K-5 TOTAL	6 to 8 TOTAL	ELEM TOTAL	SEC TOTAL	GRAND TOTAL
4	026	026 BANCROFT	0	3	2	5	4	9
4	198	198 HERSEY	0	0	1	1	1	2
4	287	287 MORO PLT.	0	0	0	0	0	0
4	322	322 ORIENT	4	7	2	9	1	10
4	514	115 DANFORTH	27	44	20	64	39	103
4	514	470 WESTON	6	11	7	18	7	25
4	525	290 MT. CHASE	5	10	8	18	9	27
4	525	338 PATTEN	48	80	43	123	44	167
4	525	391 SHERMAN	30	58	29	87	51	138
4	525	407 STACYVILLE	28	38	12	50	24	74
4	529	185 HAMMOND PLT.	2	5	3	8	4	12
4	529	205 HOULTON	250	449	224	673	295	968
4	529	244 LITTLETON	49	73	30	103	44	147
4	529	284 MONTICELLO	30	45	29	74	39	113
4	570	011 AMITY	11	16	5	21	14	35
4	570	081 CARY PLT.	9	13	8	21	18	39
4	570	195 HAYNESVILLE	6	10	2	12	7	19
4	570	201 HODGDON	44	80	41	121	73	194
4	570	241 LINNEUS	45	77	27	104	60	164
4	570	251 LUDLOW	7	22	14	36	19	55
4	570	300 NEW LIMERICK	7	13	11	24	13	37
4	909	108 CRYSTAL	10	15	10	25	16	41
4	909	131 DYER BROOK	5	10	3	13	10	23
4	909	209 ISLAND FALLS	38	62	34	96	35	131
4	909	273 MERRILL	9	18	7	25	18	43
4	909	318 OAKFIELD	29	51	24	75	47	122
4	909	396 SMYRNA	12	20	14	34	20	54
Total		Southern Aroostook - Houlton/Island Falls/Danforth/Patten	711	1,230	610	1,840	912	2,752

RSU 4

Total Number of Towns = 27

- East Grand School
- Katahdin Middle/High School
- Houlton High School
- Hodgdon High School
- So Aroostook CSD School

Total Number of High Schools = 5

Resident Pupils for 2007- 08 funding
Suggested Model for Reorganizing School Units 5/18/07

October 1st with manual corrections

Sads & CSDs exclude Supt Agreements

RSU	SAU	TWN	K-2 TOTAL	K-5 TOTAL	6 to 8 TOTAL	ELEM TOTAL	SEC TOTAL	GRAND TOTAL
5	005	005 ALEXANDER	18	33	6	39	25	64
5	024	024 BAILEYVILLE	65	128	79	207	92	299
5	070	070 CALAIS	106	198	115	313	185	498
5	089	089 CHARLOTTE	17	28	9	37	16	53
5	100	100 COOPER	5	13	5	18	13	31
5	107	107 CRAWFORD	2	4	5	9	4	13
5	122	122 DENNYVILLE	23	38	12	50	20	70
5	138	138 EASTPORT	44	82	41	123	50	173
5	175	175 GRAND LAKE STREAM PL	3	7	3	10	1	11
5	270	270 MEDDYBEMPS	5	7	3	10	5	15
5	339	339 PEMBROKE	35	58	38	96	41	137
5	342	342 PERRY	38	77	42	119	35	154
5	357	357 PRINCETON	31	51	41	92	56	148
5	367	367 ROBBINSTON	13	38	24	62	21	83
5	424	424 TALMADGE	1	4	3	7	4	11
5	445	445 WAITE	1	5	5	10	12	22
5	493	493 BARING PLT	12	20	10	30	7	37
5	912	097 CODYVILLE PLT.	0	0	1	1	0	1
5	912	428 TOPSFIELD	9	15	6	21	14	35
5	438	438 VANCEBORO	10	15	6	21	5	26
Total		Eastern Washington - Calais/Topsfield	438	821	454	1,275	606	1,881

RSU 5

Total Number of Towns = 20

Woodland Jr-Sr High School
 Calais Middle/High School
 Shead High School

Total Number of High Schools = 3

Resident Pupils for 2007- 08 funding
Suggested Model for Reorganizing School Units 5/18/07

October 1st with manual corrections
Sads & CSDs exclude Supt Agreements

RSU SAU TWN

RSU	SAU	TWN	
6	031	031	BEALS
6	032	032	BEDDINGTON
6	111	111	CUTLER
6	117	117	DEBLOIS
6	135	135	EAST MACHIAS
6	216	216	JONESBORO
6	217	217	JONESPORT
6	253	253	MACHIAS
6	254	254	MACHIASPORT
6	263	263	MARSHFIELD
6	310	310	NORTHFIELD
6	371	371	ROQUE BLUFFS
6	463	463	WESLEY
6	474	474	WHITING
6	475	475	WHITNEYVILLE
6	537	003	ADDISON
6	537	091	CHERRYFIELD
6	537	098	COLUMBIA
6	537	099	COLUMBIA FALLS
6	537	191	HARRINGTON
6	537	275	MILBRIDGE
6	917	031	BEALS
6	917	217	JONESPORT
6	519	250	LUBEC
Total			Western Washington - Machias/Lubec

K-2 TOTAL	K-5 TOTAL	6 to 8 TOTAL	ELEM TOTAL	SEC TOTAL	GRAND TOTAL	
	11	27	22	49	0	49
	1	1	0	1	2	3
	23	37	13	50	17	67
	2	4	2	6	1	7
	47	95	58	153	76	229
	17	36	24	60	34	94
	41	75	43	118	0	118
	90	140	61	201	74	275
	37	52	22	74	42	116
	11	21	19	40	29	69
	5	11	5	16	4	20
	5	11	9	20	8	28
	3	4	2	6	7	13
	9	15	11	26	22	48
	4	10	6	16	18	34
	26	56	50	106	61	167
	30	67	27	94	58	152
	14	32	16	48	11	59
	25	45	21	66	33	99
	36	68	30	98	46	144
	46	83	32	115	62	177
	0	0	0	0	28	28
	0	0	0	0	52	52
	53	85	32	117	48	165
	536	975	505	1,480	733	2,213

RSU 6

Total Number of Towns = 22

- Machias Memorial High School
- Narraguagus High School
- Jonesport-Beals High School
- Lubec Consolidated School
- Washington Academy (60/40)

Total Number of High Schools = 5

Resident Pupils for 2007- 08 funding
Suggested Model for Reorganizing School Units 5/18/07

October 1st with manual corrections

Sads & CSDs exclude Supt Agreements

RSU SAU TWN

RSU	SAU	TWN	Town
7	144	144	ELLSWORTH
7	158	158	FRANKLIN
7	187	187	HANCOCK
7	262	262	MARIAVILLE
7	327	327	OTIS
7	411	411	STEBEN
7	526	134	EASTBROOK
7	526	450	WALTHAM
7	904	158	FRANKLIN
7	904	172	GOULDSBORO
7	904	399	SORRENTO
7	904	411	STEBEN
7	904	418	SULLIVAN
7	904	482	WINTER HARBOR
7	911	399	SORRENTO
7	911	418	SULLIVAN
7	920	172	GOULDSBORO
7	920	482	WINTER HARBOR
7	228	228	LAMOINE
Total			Ellsworth/Eastbrook/Steuben/Lamoine

K-2	K-5	6 to 8	ELEM	SEC	GRAND
TOTAL	TOTAL	TOTAL	TOTAL	TOTAL	TOTAL
209	432	268	700	335	1,035
44	87	42	129	0	129
84	156	75	231	102	333
24	41	21	62	24	86
19	36	16	52	34	86
32	60	40	100	0	100
17	30	16	46	22	68
9	22	8	30	22	52
0	0	0	0	55	55
0	0	0	0	86	86
0	0	0	0	6	6
0	0	0	0	62	62
0	0	0	0	62	62
0	0	0	0	12	12
5	12	2	14	0	14
40	82	41	123	0	123
43	83	50	133	0	133
25	34	8	42	0	42
33	79	57	136	82	218
584	1,154	644	1,798	904	2,702

RSU 7

Total Number of Towns = 13

Ellsworth High School
 Sumner Memorial High School

Total Number of High Schools = 2

Resident Pupils for 2007- 08 funding
Suggested Model for Reorganizing School Units 5/18/07

RSU	SAU	TWN	
8	907	028	BAR HARBOR
8	028	028	BAR HARBOR
8	907	291	MT. DESERT
8	291	291	MT. DESERT
8	907	405	SOUTHWEST HARBOR
8	405	405	SOUTHWEST HARBOR
8	907	430	TREMONT
8	430	430	TREMONT
8	431	431	TRENTON
Total			Mount Desert/Bar Harbor/Trenton

October 1st with manual corrections

Sads & CSDs exclude Supt Agreements

K-2	K-5	6 to 8	ELEM	SEC	GRAND
TOTAL	TOTAL	TOTAL	TOTAL	TOTAL	TOTAL
0	0	0	0	211	211
142	286	138	424	0	424
0	0	0	0	101	101
47	87	65	152	0	152
0	0	0	0	92	92
56	110	70	180	0	180
0	0	0	0	83	83
50	97	43	140	0	140
39	80	48	128	100	228
334	660	364	1,024	587	1,611

RSU 8

Total Number of Towns = 5

Mt Desert Island High School

Total Number of High Schools = 1

Resident Pupils for 2007- 08 funding
Suggested Model for Reorganizing School Units 5/18/07

RSU	SAU	TWN	
9	065	065	BUCKSPORT
9	518	358	PROSPECT
9	518	441	VERONA
9	323	323	ORLAND
9	556	157	FRANKFORT
9	556	385	SEARSPORT
9	556	413	STOCKTON SPRINGS
Total			Bucksport/Orland/MSAD 56 (Searsport)/Prospect

October 1st with manual corrections
Sads & CSDs exclude Supt Agreements

K-2	K-5	6 to 8	ELEM	SEC	GRAND
TOTAL	TOTAL	TOTAL	TOTAL	TOTAL	TOTAL
157	320	179	499	294	793
17	42	26	68	38	106
6	17	20	37	31	68
61	111	68	179	109	288
52	93	23	116	46	162
103	177	85	262	120	382
66	116	50	166	75	241
462	876	451	1,327	713	2,040

RSU 9

Total Number of Towns = 7

Bucksport High School
 Searsport District High School

Total Number of High Schools = 2

Resident Pupils for 2007- 08 funding
Suggested Model for Reorganizing School Units 5/18/07

RSU	SAU	TWN	
10	083	083	CASTINE
10	389	389	SEDGWICK
10	913	119	DEER ISLE
10	340	340	PENOBSCOT
10	913	415	STONINGTON
10	044	044	BLUE HILL
10	058	058	BROOKLIN
10	060	060	BROOKSVILLE
10	420	420	SURRY
Total			Blue Hill/Penobscot/Deer Isle

October 1st with manual corrections

Sads & CSDs exclude Supt Agreements

K-2	K-5	6 to 8	ELEM	SEC	GRAND
TOTAL	TOTAL	TOTAL	TOTAL	TOTAL	TOTAL
	15	35	13	48	74
	30	71	26	97	153
	42	93	72	165	256
	29	53	24	77	119
	28	57	36	93	145
	74	134	67	201	348
	17	37	21	58	107
	22	41	22	63	118
	25	69	40	109	189
Total	282	590	321	911	1,509

RSU 10

Total Number of Towns = 9

Deer Isle-Stonington High School
 George Stevens Academy (60/40)
 Liberty School (60/40)

Total Number of High Schools = 3

Resident Pupils for 2007- 08 funding
Suggested Model for Reorganizing School Units 5/18/07

RSU SAU TWN
 11 027 027 BANGOR
Total Bangor

RSU 11
Total Number of Towns = 1

Bangor High School
 John Bapst Memorial High School (60/40)

Total Number of High Schools = 2

October 1st with manual corrections

Sads & CSDs exclude Supt Agreements

K-2	K-5	6 to 8	ELEM	SEC	GRAND
TOTAL	TOTAL	TOTAL	TOTAL	TOTAL	TOTAL
961	1,753	794	2,547	1,283	3,830
961	1,753	794	2,547	1,283	3,830

Resident Pupils for 2007- 08 funding
Suggested Model for Reorganizing School Units 5/18/07

RSU	SAU	TWN	
12	522	186	HAMPDEN
12	522	295	NEWBURGH
12	522	483	WINTERPORT
Total			MSAD 22 (Hampden)

RSU 12
Total Number of Towns = 3

Hampden Academy

Total Number of High Schools = 1

October 1st with manual corrections
Sads & CSDs exclude Supt Agreements

K-2	K-5	6 to 8	ELEM	SEC	GRAND	
TOTAL	TOTAL	TOTAL	TOTAL	TOTAL	TOTAL	
	226	531	348	879	441	1,320
	61	105	56	161	88	249
	120	264	155	419	228	647
	407	900	559	1,459	757	2,216

Resident Pupils for 2007- 08 funding
Suggested Model for Reorganizing School Units 5/18/07

RSU	SAU	TWN	
13	564	050	BRADFORD
13	564	103	CORINTH
13	564	207	HUDSON
13	564	218	KENDUSKEAG
13	564	410	STETSON
13	169	169	GLENBURN
Total			MSAD 64 (Corinth)/Glenburn

October 1st with manual corrections

Sads & CSDs exclude Supt Agreements

K-2	K-5	6 to 8	ELEM	SEC	GRAND	
TOTAL	TOTAL	TOTAL	TOTAL	TOTAL	TOTAL	
	45	84	38	122	81	203
	109	218	127	345	146	491
	54	113	47	160	78	238
	36	73	40	113	69	182
	41	87	26	113	51	164
	129	261	146	407	278	685
	414	836	424	1,260	703	1,963

RSU 13

Total Number of Towns = 6

Central High School

Total Number of High Schools = 1

Resident Pupils for 2007- 08 funding
Suggested Model for Reorganizing School Units 5/18/07

RSU	SAU	TWN	
14	523	232	LEVANT
14	197	197	HERMON
14	523	078	CARMEL
Total			Hermon/MSAD 23 (Carmel-Levant)

RSU 14
Total Number of Towns = 3

Hermon High School

Total Number of High Schools = 1

October 1st with manual corrections

Sads & CSDs exclude Supt Agreements

K-2	K-5	6 to 8	ELEM	SEC	GRAND
TOTAL	TOTAL	TOTAL	TOTAL	TOTAL	TOTAL
109	212	117	329	155	484
228	421	223	644	242	886
129	222	96	318	168	486
466	855	436	1,291	565	1,856

Resident Pupils for 2007- 08 funding
Suggested Model for Reorganizing School Units 5/18/07

October 1st with manual corrections
Sads & CSDs exclude Supt Agreements

RSU SAU TWN

15	053	053	BREWER
15	118	118	DEDHAM
15	563	095	CLIFTON
15	563	139	EDDINGTON
15	325	325	ORRINGTON
15	563	202	HOLDEN
15	908	010	AMHERST
15	908	022	AURORA
15	908	317	GREAT POND
15	908	326	OSBORN
Total			Brewer/Holden/Dedham/Aurora

K-2	K-5	6 to 8	ELEM	SEC	GRAND
TOTAL	TOTAL	TOTAL	TOTAL	TOTAL	TOTAL
339	626	301	927	464	1,391
73	115	56	171	88	259
33	73	33	106	58	164
77	162	62	224	113	337
111	241	142	383	208	591
103	189	119	308	175	483
4	5	4	9	12	21
10	16	3	19	7	26
1	4	1	5	3	8
2	5	2	7	2	9
753	1,436	723	2,159	1,130	3,289

RSU 15

Total Number of Towns = 10

Brewer High School

Total Number of High Schools = 1

Resident Pupils for 2007- 08 funding
Suggested Model for Reorganizing School Units 5/18/07

RSU	SAU	TWN	
16	009	009	ALTON
16	051	051	BRADLEY
16	177	177	GREENBUSH
16	276	276	MILFORD
16	321	321	OLD TOWN
16	324	324	ORONO
16	440	440	VEAZIE
Total			Old Town/Orono/Veazie/Milford

October 1st with manual corrections

Sads & CSDs exclude Supt Agreements

K-2	K-5	6 to 8	ELEM	SEC	GRAND	
TOTAL	TOTAL	TOTAL	TOTAL	TOTAL	TOTAL	
	31	49	35	84	43	127
	52	104	54	158	69	227
	63	113	52	165	85	250
	86	172	113	285	146	431
	254	465	233	698	308	1,006
	140	272	131	403	217	620
	58	122	64	186	104	290
	684	1,297	682	1,979	972	2,951

RSU 16

Total Number of Towns = 7

Old Town High School
 Orono High School

Total Number of High Schools = 2

Resident Pupils for 2007- 08 funding
Suggested Model for Reorganizing School Units 5/18/07

RSU	SAU	TWN	
17	079	079	CARROLL PLT.
17	129	129	DREW PLT.
17	136	136	EAST MILLINOCKET
17	170	170	GLENWOOD PLT.
17	227	227	LAKEVILLE
17	249	249	LOWELL
17	255	255	MACWAHOC PLT.
17	271	271	MEDWAY
17	277	277	MILLINOCKET
17	364	364	REED PLT.
17	388	388	SEBOEIS PLT.
17	489	489	WOODVILLE
17	495	495	MEDFORD
17	530	230	LEE
17	530	406	SPRINGFIELD
17	530	459	WEBSTER PLT.
17	530	480	WINN
17	531	066	BURLINGTON
17	531	141	EDINBURG
17	531	146	ENFIELD
17	531	206	HOWLAND
17	531	268	MAXFIELD
17	531	337	PASSADUMKEAG
17	567	092	CHESTER
17	567	238	LINCOLN
17	567	267	MATTAWAMKEAG
Total			Northern Penobscot - Lincoln

October 1st with manual corrections

Sads & CSDs exclude Supt Agreements

K-2	K-5	6 to 8	ELEM	SEC	GRAND
TOTAL	TOTAL	TOTAL	TOTAL	TOTAL	TOTAL
2	5	4	9	4	13
0	2	1	3	4	7
56	120	61	181	105	286
0	0	0	0	0	0
2	2	5	7	4	11
7	13	6	19	9	28
1	4	3	7	4	11
47	91	46	137	77	214
115	231	164	395	230	625
7	11	3	14	11	25
0	0	0	0	5	5
6	14	14	28	14	42
8	17	7	24	9	33
25	54	26	80	61	141
11	24	20	44	24	68
1	6	5	11	7	18
14	29	9	38	20	58
12	23	14	37	8	45
5	9	1	10	5	15
56	124	48	172	100	272
32	75	46	121	75	196
2	4	3	7	3	10
8	18	17	35	18	53
17	38	11	49	41	90
237	436	223	659	334	993
32	55	19	74	38	112
703	1,405	756	2,161	1,210	3,371

RSU 17

Total Number of Towns = 26

Shenck High School
 Stearns High School
 Penobscot Valley High School
 Mattanawcook Academy
 Lee Academy (60/40)

Total Number of High Schools = 5

Resident Pupils for 2007- 08 funding
Suggested Model for Reorganizing School Units 5/18/07

October 1st with manual corrections

Sads & CSDs exclude Supt Agreements

RSU SAU TWN

	K-2	K-5	6 to 8	ELEM	SEC	GRAND
TOTAL	TOTAL	TOTAL	TOTAL	TOTAL	TOTAL	TOTAL
18 049 049 BOWERBANK	2	2	0	2	1	3
18 189 189 HARMONY	39	66	21	87	42	129
18 222 222 KINGSBURY PLT.	0	0	0	0	0	0
18 226 226 LAKE VIEW PLT.	1	1	1	2	1	3
18 476 476 WILLIMANTIC	1	2	3	5	7	12
18 504 001 ABBOT	20	49	19	68	39	107
18 504 071 CAMBRIDGE	9	24	17	41	28	69
18 504 182 GUILFORD	56	108	43	151	97	248
18 504 335 PARKMAN	23	54	35	89	45	134
18 504 382 SANGERVILLE	42	81	38	119	57	176
18 504 461 WELLINGTON	7	14	13	27	18	45
18 568 088 CHARLESTON	32	74	42	116	45	161
18 568 127 DOVER FOXCROFT	131	290	182	472	246	718
18 541 019 ATKINSON	12	26	10	36	19	55
18 541 062 BROWNVILLE	47	79	43	122	50	172
18 541 225 LAGRANGE	24	49	29	78	40	118
18 541 278 MILO	86	166	77	243	138	381
18 546 124 DEXTER	130	298	111	409	223	632
18 546 149 EXETER	50	71	28	99	56	155
18 546 166 GARLAND	43	79	30	109	61	170
18 546 366 RIPLEY	8	17	15	32	17	49
18 568 283 MONSON	33	64	22	86	28	114
18 568 387 SEBEC	14	30	11	41	37	78
Total	810	1,644	790	2,434	1,295	3,729

Piscataquis

RSU 18

Total Number of Towns = 23

- Piscataquis Community High School
- Penquis Valley High School
- Dexter Regional High School
- Foxcroft Academy (60/40)

Total Number of High Schools = 4

Resident Pupils for 2007- 08 funding
Suggested Model for Reorganizing School Units 5/18/07

October 1st with manual corrections
Sads & CSDs exclude Supt Agreements

RSU	SAU	TWN		K-2 TOTAL	K-5 TOTAL	6 to 8 TOTAL	ELEM TOTAL	SEC TOTAL	GRAND TOTAL	
19	538	126	DIXMONT		43	86	49	135	61	196
19	538	147	ETNA		60	110	37	147	58	205
19	548	102	CORINNA		125	195	99	294	117	411
19	548	194	HARTLAND		80	139	65	204	106	310
19	548	301	NEWPORT		122	217	103	320	164	484
19	548	333	PALMYRA		79	141	63	204	97	301
19	548	349	PLYMOUTH		56	107	51	158	77	235
19	548	376	SAINT ALBANS		83	153	71	224	97	321
19	553	067	BURNHAM		39	80	43	123	19	142
19	553	123	DETROIT		49	81	36	117	49	166
19	553	346	PITTSFIELD		172	343	173	516	337	853
Total			MSAD 46 (Newport)/MSAD 53 (Pittsfield)/MSAD 38 (Etna)		908	1,652	790	2,442	1,182	3,624

RSU 19
Total Number of Towns = 11

Nokomis Regional High School
 Maine Central Institute (60/40)

Total Number of High Schools = 2

Resident Pupils for 2007- 08 funding
Suggested Model for Reorganizing School Units 5/18/07

October 1st with manual corrections

Sads & CSDs exclude Supt Agreements

RSU SAU TWN

20	503	059	BROOKS
20	503	159	FREEDOM
20	503	213	JACKSON
20	503	224	KNOX
20	503	234	LIBERTY
20	503	282	MONROE
20	503	285	MONTVILLE
20	503	432	TROY
20	503	435	UNITY
20	503	446	WALDO
20	503	494	THORNDIKE
20	534	033	BELFAST
20	534	035	BELMONT
20	534	288	MORRILL
20	534	312	NORTHPORT
20	534	384	SEARSMONT
20	534	422	SWANVILLE
Total			MSAD 3 (Unity)/MSAD 34 (Belfast)

K-2	K-5	6 to 8	ELEM	SEC	GRAND
TOTAL	TOTAL	TOTAL	TOTAL	TOTAL	TOTAL
30	69	35	104	43	147
24	54	29	83	44	127
23	43	21	64	30	94
26	47	36	83	43	126
34	69	39	108	38	146
25	47	19	66	43	109
27	60	31	91	42	133
46	77	34	111	55	166
61	111	61	172	85	257
24	46	21	67	29	96
31	59	18	77	32	109
197	363	211	574	303	877
29	69	46	115	46	161
28	58	40	98	49	147
32	77	52	129	62	191
49	107	45	152	71	223
56	104	58	162	86	248
742	1,460	796	2,256	1,101	3,357

RSU 20

Total Number of Towns = 17

Mt. View High School
 Belfast Area High School

Total Number of High Schools = 2

Resident Pupils for 2007- 08 funding
Suggested Model for Reorganizing School Units 5/18/07

RSU	SAU	TWN	
21	919	014	APPLETON
21	919	072	CAMDEN
21	919	204	HOPE
21	919	240	LINCOLNVILLE
21	919	369	ROCKPORT
21	014	014	APPLETON
21	204	204	HOPE
21	528	072	CAMDEN
21	528	369	ROCKPORT
21	240	240	LINCOLNVILLE
Total			Camden/Rockport/Lincolnville/Hope/Appleton

October 1st with manual corrections
Sads & CSDs exclude Supt Agreements

K-2	K-5	6 to 8	ELEM	SEC	GRAND
TOTAL	TOTAL	TOTAL	TOTAL	TOTAL	TOTAL
0	0	0	0	0	76
0	0	0	0	0	252
0	0	0	0	0	86
0	0	0	0	0	117
0	0	0	0	0	178
46	87	51	138	0	138
44	87	50	137	0	137
147	287	154	441	0	441
111	261	161	422	0	422
57	125	73	198	0	198
405	847	489	1,336	709	2,045

RSU 21

Total Number of Towns = 5

Camden Hills Regional High School

Total Number of High Schools = 1

Resident Pupils for 2007- 08 funding
Suggested Model for Reorganizing School Units 5/18/07

RSU	SAU	TWN	
22	505	329	OWLS HEAD
22	505	368	ROCKLAND
22	505	404	SOUTH THOMASTON
22	550	110	CUSHING
22	550	378	SAINT GEORGE
22	550	427	THOMASTON
Total			MSAD 5 (Rockland)/MSAD 50 (Thomaston)

October 1st with manual corrections

Sads & CSDs exclude Supt Agreements

K-2	K-5	6 to 8	ELEM	SEC	GRAND
TOTAL	TOTAL	TOTAL	TOTAL	TOTAL	TOTAL
	36	85	52	137	41
	260	384	231	615	334
	36	95	60	155	73
	46	97	49	146	68
	63	131	75	206	103
	90	176	86	262	144
	531	968	553	1,521	763
					2,284

RSU 22

Total Number of Towns = 6

Rockland District High School
 Georges Valley High School

Total Number of High Schools = 2

Resident Pupils for 2007- 08 funding
Suggested Model for Reorganizing School Units 5/18/07

October 1st with manual corrections

Sads & CSDs exclude Supt Agreements

RSU	SAU	TWN	
23	540	162	FRIENDSHIP
23	540	434	UNION
23	540	447	WALDOBORO
23	540	451	WARREN
23	540	453	WASHINGTON
Total			MSAD 40 (Waldoboro/Warren/Friendship/Union)

K-2	K-5	6 to 8	ELEM	SEC	GRAND
TOTAL	TOTAL	TOTAL	TOTAL	TOTAL	TOTAL
35	72	35	107	64	171
48	109	70	179	85	264
158	323	175	498	251	749
121	261	130	391	185	576
53	92	47	139	65	204
415	857	457	1,314	650	1,964

RSU 23

Total Number of Towns = 5

Medomak Valley High School

Total Number of High Schools = 1

Resident Pupils for 2007- 08 funding
Suggested Model for Reorganizing School Units 5/18/07

RSU SAU TWN

24	076	076	CARATUNK
24	121	121	DENNISTOW PLT.
24	199	199	HIGHLAND PLT.
24	348	348	PLEASANT RIDGE PLT.
24	426	426	THE FORKS PLT.
24	467	467	WEST FORKS
24	512	212	JACKMAN
24	512	286	MOOSE RIVER
24	513	041	BINGHAM
24	513	289	MOSCOW
24	574	013	ANSON
24	574	145	EMBDEN
24	574	302	NEW PORTLAND
24	574	397	SOLO
24	180	180	GREENVILLE
24	392	392	SHIRLEY
24	497	497	BEAVER COVE
Total			Upper Kennebec

October 1st with manual corrections

Sads & CSDs exclude Supt Agreements

K-2	K-5	6 to 8	ELEM	SEC	GRAND
TOTAL	TOTAL	TOTAL	TOTAL	TOTAL	TOTAL
0	0	0	0	4	4
0	0	0	0	0	0
4	6	1	7	2	9
0	1	0	1	0	1
0	0	1	1	1	2
0	0	1	1	2	3
26	58	29	87	43	130
11	18	7	25	13	38
40	71	46	117	37	154
20	45	19	64	40	104
91	197	109	306	139	445
37	77	32	109	48	157
20	36	22	58	31	89
26	62	38	100	43	143
47	80	43	123	73	196
7	13	2	15	4	19
2	2	6	8	2	10
331	666	356	1,022	482	1,504

RSU 24

Total Number of Towns = 17

Forest Hills Consolidated School
 Upper Kennebec Valley Jr-Sr High School
 Carrabec High School
 Greenville Middle/High School

Total Number of High Schools = 4

Resident Pupils for 2007- 08 funding
Suggested Model for Reorganizing School Units 5/18/07

October 1st with manual corrections
Sads & CSDs exclude Supt Agreements

RSU SAU TWN

25	554	073	CANAAN
25	554	105	CORNVILLE
25	554	272	MERCER
25	554	308	NORRIDGEWOCK
25	554	394	SKOWHEGAN
25	554	395	SMITHFIELD
25	559	056	BRIGHTON PLT.
25	559	018	ATHENS
25	559	257	MADISON
25	559	409	STARKS
Total			MSAD 54 (Skowhegan)/MSAD 59 (Madison)

K-2 TOTAL	K-5 TOTAL	6 to 8 TOTAL	ELEM TOTAL	SEC TOTAL	GRAND TOTAL
97	181	84	265	127	392
53	108	42	150	60	210
20	36	16	52	25	77
117	247	147	394	204	598
313	609	326	935	473	1,408
23	56	33	89	57	146
3	3	0	3	3	6
70	117	35	152	50	202
177	352	168	520	203	723
18	35	24	59	35	94
891	1,744	875	2,619	1,237	3,856

RSU 25

Total Number of Towns = 10

Skowhegan Area High School
 Madison Area Memorial High School

Total Number of High Schools = 2

Resident Pupils for 2007- 08 funding
Suggested Model for Reorganizing School Units 5/18/07

RSU	SAU	TWN	
26	481	481	WINSLOW
26	094	094	CHINA
26	439	439	VASSALBORO
26	332	332	PALERMO
Total			Winslow/China/Vassalboro/Palermo

RSU 26
Total Number of Towns = 4

Winslow High School
 Erskine Academy (60/40)

Total Number of High Schools = 2

October 1st with manual corrections

Sads & CSDs exclude Supt Agreements

K-2	K-5	6 to 8	ELEM	SEC	GRAND
TOTAL	TOTAL	TOTAL	TOTAL	TOTAL	TOTAL
270	542	289	831	420	1,251
164	326	199	525	302	827
170	324	184	508	270	778
44	96	52	148	87	235
648	1,288	724	2,012	1,079	3,091

Resident Pupils for 2007- 08 funding
Suggested Model for Reorganizing School Units 5/18/07

RSU	SAU	TWN	
27	549	004	ALBION
27	549	037	BENTON
27	549	096	CLINTON
27	549	150	FAIRFIELD
Total			MSAD 49 (Fairfield/Clinton/Benton/Albion)

October 1st with manual corrections

Sads & CSDs exclude Supt Agreements

K-2	K-5	6 to 8	ELEM	SEC	GRAND
TOTAL	TOTAL	TOTAL	TOTAL	TOTAL	TOTAL
62	129	86	215	128	343
137	426	317	743	149	892
135	262	131	393	194	587
306	343	41	384	449	833
640	1,160	575	1,735	920	2,655

RSU 27

Total Number of Towns = 4

Lawrence High School

Total Number of High Schools = 2

Resident Pupils for 2007- 08 funding
Suggested Model for Reorganizing School Units 5/18/07

RSU	SAU	TWN	
28	370	370	ROME
28	547	034	BELGRADE
28	547	319	OAKLAND
28	547	393	SIDNEY
28	456	456	WATERVILLE
Total			MSAD 47 (Oakland)/Waterville/Rome

October 1st with manual corrections

Sads & CSDs exclude Supt Agreements

K-2	K-5	6 to 8	ELEM	SEC	GRAND	
TOTAL	TOTAL	TOTAL	TOTAL	TOTAL	TOTAL	
	22	57	32	89	60	149
	114	238	116	354	193	547
	225	438	252	690	398	1,088
	166	344	176	520	216	736
	482	903	420	1,323	616	1,939
1,009	1,980	996	2,976	1,483	4,459	

RSU 28

Total Number of Towns = 5

Waterville Senior High School
 Messalonskee High School

Total Number of High Schools = 2

Resident Pupils for 2007- 08 funding
Suggested Model for Reorganizing School Units 5/18/07

RSU	SAU	TWN	
29	021	021	AUGUSTA
29	090	090	CHELSEA
29	473	473	WHITEFIELD
29	398	398	SOMERVILLE
29	479	479	WINDSOR
Total			Augusta/Chelsea/Windsor

October 1st with manual corrections

Sads & CSDs exclude Supt Agreements

K-2	K-5	6 to 8	ELEM	SEC	GRAND
TOTAL	TOTAL	TOTAL	TOTAL	TOTAL	TOTAL
550	1,003	547	1,550	811	2,361
72	161	88	249	158	407
46	110	88	198	142	340
23	40	10	50	30	80
86	186	116	302	142	444
777	1,500	849	2,349	1,283	3,632

RSU 29

Total Number of Towns = 5

Cony High School

Total Number of High Schools = 1

Resident Pupils for 2007- 08 funding
Suggested Model for Reorganizing School Units 5/18/07

October 1st with manual corrections
Sads & CSDs exclude Supt Agreements

RSU SAU TWN

30	154	154	FAYETTE
30	260	260	MANCHESTER
30	281	281	MONMOUTH
30	292	292	MT. VERNON
30	363	363	READFIELD
30	457	457	WAYNE
30	485	485	WINTHROP
30	516	152	FARMINGDALE
30	516	183	HALLOWELL
30	910	260	MANCHESTER
30	910	292	MT. VERNON
30	910	363	READFIELD
30	910	457	WAYNE
Total			MSAD 16/Monmouth/Readfield/Winthrop/Fayette

K-2	K-5	6 to 8	ELEM	SEC	GRAND
TOTAL	TOTAL	TOTAL	TOTAL	TOTAL	TOTAL
39	71	33	104	60	164
92	185	0	185	0	185
174	349	182	531	270	801
66	130	0	130	0	130
109	222	0	222	0	222
41	78	0	78	0	78
188	370	186	556	309	865
122	223	111	334	158	492
61	104	67	171	133	304
0	0	98	98	149	247
0	0	58	58	88	146
0	0	118	118	163	281
0	0	42	42	64	106
892	1,732	895	2,627	1,394	4,021

RSU 30

Total Number of Towns = 9

Monmouth Academy
 Winthrop High School
 Hall-Dale High School
 Maranacook Community High School

Total Number of High Schools = 4

Resident Pupils for 2007- 08 funding
Suggested Model for Reorganizing School Units 5/18/07

RSU	SAU	TWN	
31	365	365	RICHMOND
31	511	164	GARDINER
31	511	347	PITTSTON
31	511	359	RANDOLPH
31	511	468	WEST GARDINER
Total			Richmond/MSAD 11 (Gardiner)

October 1st with manual corrections

Sads & CSDs exclude Supt Agreements

K-2	K-5	6 to 8	ELEM	SEC	GRAND
TOTAL	TOTAL	TOTAL	TOTAL	TOTAL	TOTAL
173	290	114	404	178	582
237	432	221	653	318	971
101	175	98	273	143	416
71	146	87	233	80	313
131	241	126	367	152	519
713	1,284	646	1,930	871	2,801

RSU 31

Total Number of Towns = 5

Richmond High School
 Gardiner Area High School

Total Number of High Schools = 2

Resident Pupils for 2007- 08 funding
Suggested Model for Reorganizing School Units 5/18/07

RSU SAU TWN

32	008	008	ALNA
32	128	128	DRESDEN
32	015	015	ARROWSIC
32	030	030	BATH
32	167	167	GEORGETOWN
32	345	345	PHIPPSBURG
32	464	464	WEST BATH
32	490	490	WOOLWICH
32	486	486	WISCASSET
Total			Bath/West Bath/Wiscasset/Dresden

October 1st with manual corrections

Sads & CSDs exclude Supt Agreements

K-2	K-5	6 to 8	ELEM	SEC	GRAND
TOTAL	TOTAL	TOTAL	TOTAL	TOTAL	TOTAL
21	44	14	58	32	90
53	107	62	169	98	267
12	23	10	33	22	55
276	554	296	850	402	1,252
20	52	26	78	40	118
79	137	71	208	106	314
62	117	72	189	107	296
83	164	100	264	172	436
123	242	115	357	212	569
729	1,440	766	2,206	1,191	3,397

RSU 32

Total Number of Towns = 9

Morse High School
Wiscasset High School

Total Number of High Schools = 2

Resident Pupils for 2007- 08 funding
Suggested Model for Reorganizing School Units 5/18/07

October 1st with manual corrections
Sads & CSDs exclude Supt Agreements

RSU SAU TWN

33	052	052	BREMEN
33	057	057	BRISTOL
33	114	114	DAMARISCOTTA
33	140	140	EDGEComb
33	297	297	NEWCASTLE
33	307	307	NOBLEBORO
33	401	401	SOUTH BRISTOL
33	402	402	SOUTHPORT
33	472	472	WESTPORT ISLAND
33	903	045	BOOTHBAY
33	903	046	BOOTHBAY HARBOR
33	914	052	BREMEN
33	914	114	DAMARISCOTTA
33	914	297	NEWCASTLE
33	215	215	JEFFERSON
Total			Boothbay/Damariscotta/Jefferson

K-2	K-5	6 to 8	ELEM	SEC	GRAND
TOTAL	TOTAL	TOTAL	TOTAL	TOTAL	TOTAL
0	0	0	0	50	50
72	145	79	224	134	358
0	0	0	0	158	158
32	62	38	100	51	151
0	0	0	0	173	173
47	94	60	154	90	244
21	43	32	75	31	106
16	32	10	42	0	42
21	44	26	70	37	107
93	192	96	288	155	443
43	89	47	136	104	240
21	38	34	72	0	72
58	105	71	176	0	176
46	96	57	153	0	153
60	145	82	227	133	360
530	1,085	632	1,717	1,116	2,833

RSU 33

Total Number of Towns = 12

Boothbay Region High School
 Lincoln Academy (60/40)

Total Number of High Schools = 2

Resident Pupils for 2007- 08 funding
Suggested Model for Reorganizing School Units 5/18/07

RSU	SAU	TWN	
34	063	063	BRUNSWICK
34	130	130	DURHAM
Total			Brunswick/Durham

October 1st with manual corrections

Sads & CSDs exclude Supt Agreements

K-2	K-5	6 to 8	ELEM	SEC	GRAND
TOTAL	TOTAL	TOTAL	TOTAL	TOTAL	TOTAL
692	1,406	710	2,116	1,016	3,132
114	228	123	351	208	559
806	1,634	833	2,467	1,224	3,691

RSU 34

Total Number of Towns = 2

Brunswick High School

Total Number of High Schools = 1

Resident Pupils for 2007- 08 funding
Suggested Model for Reorganizing School Units 5/18/07

RSU	SAU	TWN	
35	575	047	BOWDOIN
35	575	048	BOWDOINHAM
35	575	190	HARPSWELL
35	575	429	TOPSHAM
Total			MSAD 75 (Topsham)

October 1st with manual corrections
Sads & CSDs exclude Supt Agreements

K-2	K-5	6 to 8	ELEM	SEC	GRAND
TOTAL	TOTAL	TOTAL	TOTAL	TOTAL	TOTAL
101	212	130	342	180	522
99	206	109	315	152	467
110	230	119	349	180	529
306	620	326	946	495	1,441
616	1,268	684	1,952	1,007	2,959

RSU 35
Total Number of Towns = 4

Mt. Ararat High School

Total Number of High Schools = 1

Resident Pupils for 2007- 08 funding
Suggested Model for Reorganizing School Units 5/18/07

RSU	SAU	TWN	
36	242	242	LISBON
36	243	243	LITCHFIELD
36	448	448	WALES
36	458	458	SABATTUS
36	915	243	LITCHFIELD
36	915	448	WALES
36	915	458	SABATTUS
Total			Lisbon/Sabattus/Litchfield

October 1st with manual corrections
Sads & CSDs exclude Supt Agreements

K-2	K-5	6 to 8	ELEM	SEC	GRAND
TOTAL	TOTAL	TOTAL	TOTAL	TOTAL	TOTAL
319	629	339	968	443	1,411
125	242	142	384	0	384
47	113	61	174	0	174
154	305	183	488	0	488
0	0	0	0	198	198
0	0	0	0	88	88
0	0	0	0	266	266
645	1,289	725	2,014	995	3,009

RSU 36

Total Number of Towns = 4

Lisbon High School
 Oak Hill High School

Total Number of High Schools = 1

Resident Pupils for 2007- 08 funding
Suggested Model for Reorganizing School Units 5/18/07

October 1st with manual corrections

Sads & CSDs exclude Supt Agreements

RSU SAU TWN

37	020	020	AUBURN
37	269	269	MECHANIC FALLS
37	279	279	MINOT
37	350	350	POLAND
Total			<i>Auburn/Poland/Minot/Mechanic Falls</i>

K-2	K-5	6 to 8	ELEM	SEC	GRAND
TOTAL	TOTAL	TOTAL	TOTAL	TOTAL	TOTAL
823	1,573	761	2,334	1,144	3,478
102	205	113	318	166	484
82	183	93	276	135	411
175	373	204	577	258	835
1,182	2,334	1,171	3,505	1,703	5,208

RSU 37

Total Number of Towns = 4

Edward Little High School
 Poland Regional High School

Total Number of High Schools = 2

Resident Pupils for 2007- 08 funding
Suggested Model for Reorganizing School Units 5/18/07

RSU SAU TWN
38 233 233 LEWISTON
Total Lewiston

RSU 38
Total Number of Towns = 1

Lewiston High School

Total Number of High Schools = 1

October 1st with manual corrections

Sads & CSDs exclude Supt Agreements

K-2	K-5	6 to 8	ELEM	SEC	GRAND
TOTAL	TOTAL	TOTAL	TOTAL	TOTAL	TOTAL
1,156	2,172	1,114	3,286	1,415	4,701
1,156	2,172	1,114	3,286	1,415	4,701

Resident Pupils for 2007- 08 funding
Suggested Model for Reorganizing School Units 5/18/07

RSU	SAU	TWN	
39	552	178	GREENE
39	552	231	LEEDS
39	552	433	TURNER
Total			MSAD 52 (Turner/Leeds/Green)

October 1st with manual corrections

Sads & CSDs exclude Supt Agreements

K-2	K-5	6 to 8	ELEM	SEC	GRAND	
TOTAL	TOTAL	TOTAL	TOTAL	TOTAL	TOTAL	
	152	324	168	492	232	724
	76	153	82	235	144	379
	220	474	240	714	349	1,063
	448	951	490	1,441	725	2,166

RSU 39

Total Number of Towns = 3

Leavitt Area High School

Total Number of High Schools = 1

Resident Pupils for 2007- 08 funding
Suggested Model for Reorganizing School Units 5/18/07

RSU	SAU	TWN	
40	536	245	LIVERMORE
40	536	246	LIVERMORE FALLS
40	214	214	JAY
Total			Jay/MSAD 36 (Livermore/Livermore Falls)

October 1st with manual corrections

Sads & CSDs exclude Supt Agreements

K-2	K-5	6 to 8	ELEM	SEC	GRAND	
TOTAL	TOTAL	TOTAL	TOTAL	TOTAL	TOTAL	
	80	157	98	255	113	368
	166	297	166	463	198	661
	206	360	200	560	277	837
	452	814	464	1,278	588	1,866

RSU 40

Total Number of Towns = 3

Jay High School
 Livermore Falls High School

Total Number of High Schools = 2

Resident Pupils for 2007- 08 funding
Suggested Model for Reorganizing School Units 5/18/07

October 1st with manual corrections

Sads & CSDs exclude Supt Agreements

RSU SAU TWN

41	101	101	COPLIN PLT.
41	113	113	DALLAS PLT.
41	239	239	LINCOLN PLT.
41	259	259	MAGALLOWAY PLT.
41	360	360	RANGELEY
41	361	361	RANGELEY PLT.
41	380	380	SANDY RIVER PLT.
41	496	496	CARRABASSETT VAL
41	509	093	CHESTERVILLE
41	509	153	FARMINGTON
41	509	208	INDUSTRY
41	509	304	NEW SHARON
41	509	306	NEW VINEYARD.
41	509	425	TEMPLE
41	509	442	VIENNA
41	509	460	WELD
41	509	477	WILTON
41	558	023	AVON
41	558	148	EUSTIS
41	558	221	KINGFIELD
41	558	344	PHILLIPS
41	558	417	STRONG
Total			MSAD 9 (Farmington)/Rangeley/MSAD 58 (Kingfield)

K-2	K-5	6 to 8	ELEM	SEC	GRAND
TOTAL	TOTAL	TOTAL	TOTAL	TOTAL	TOTAL
8	8	8	17	4	21
8	14	7	21	18	39
0	1	0	1	1	2
0	0	0	0	1	1
30	57	34	91	59	150
9	10	2	12	5	17
2	4	2	6	5	11
10	23	19	42	45	87
36	87	42	129	73	202
215	392	208	600	284	884
15	52	39	91	50	141
38	96	54	150	65	215
12	35	25	60	38	98
12	32	19	51	34	85
14	27	13	40	24	64
10	18	8	26	18	44
143	304	149	453	230	683
13	26	23	49	25	74
17	35	23	58	34	92
28	59	49	108	57	165
40	71	39	110	61	171
46	88	31	119	72	191
706	1,439	794	2,234	1,203	3,437

RSU 41

Total Number of Towns = 22

Rangeley Lakes Regional School
 Mt. Blue High School
 Mt. Abram Regional High School

Total Number of High Schools = 3

Resident Pupils for 2007- 08 funding
Suggested Model for Reorganizing School Units 5/18/07

October 1st with manual corrections

Sads & CSDs exclude Supt Agreements

RSU SAU TWN

42	168	168	GILEAD
42	188	188	HANOVER
42	436	436	UPTON
42	521	074	CANTON
42	521	080	CARTHAGE
42	521	125	DIXFIELD
42	521	343	PERU
42	543	069	BYRON
42	543	274	MEXICO
42	543	372	ROXBURY
42	543	373	RUMFORD
42	544	012	ANDOVER
42	544	039	BETHEL
42	544	181	GREENWOOD
42	544	303	NEWRY
42	544	488	WOODSTOCK
Total			MSAD 43 (Rumford/Mexico)/MSAD 44 (Bethel)/MSAD 21 (Dixfield)

K-2 TOTAL	K-5 TOTAL	6 to 8 TOTAL	ELEM TOTAL	SEC TOTAL	GRAND TOTAL
11	19	7	26	11	37
6	15	9	24	17	41
0	0	2	2	5	7
33	68	30	98	63	161
15	26	12	38	27	65
100	212	116	328	184	512
39	93	55	148	113	261
4	8	5	13	5	18
129	215	95	310	173	483
7	17	6	23	14	37
205	378	217	595	398	993
30	59	27	86	42	128
74	162	105	267	103	370
17	42	41	83	39	122
4	9	10	19	12	31
34	67	33	100	49	149
708	1,390	770	2,160	1,255	3,415

RSU 42

Total Number of Towns = 16

Dirigo High School
 Mountain Valley High School
 Telstar High School

Total Number of High Schools = 3

Resident Pupils for 2007- 08 funding
Suggested Model for Reorganizing School Units 5/18/07

RSU	SAU	TWN	
43	517	192	HARRISON
43	517	196	HEBRON
43	517	314	NORWAY
43	517	328	OTISFIELD
43	517	331	OXFORD
43	517	334	PARIS
43	517	455	WATERFORD
43	517	471	WEST PARIS
43	539	064	BUCKFIELD
43	539	193	HARTFORD
43	539	419	SUMNER
Total			MSAD 17 (Oxford)/MSAD 39 (Buckfield)

October 1st with manual corrections

Sads & CSDs exclude Supt Agreements

K-2	K-5	6 to 8	ELEM	SEC	GRAND
TOTAL	TOTAL	TOTAL	TOTAL	TOTAL	TOTAL
85	179	86	265	151	416
51	106	30	136	61	197
153	294	158	452	220	672
60	120	62	182	88	270
140	293	152	445	250	695
164	344	172	516	297	813
51	118	59	177	88	265
57	132	61	193	96	289
91	155	69	224	109	333
24	68	40	108	53	161
27	60	32	92	39	131
903	1,869	921	2,790	1,452	4,242

RSU 43

Total Number of Towns = 11

Oxford Hills Comprehensive High School
 Buckfield Jr-Sr High School

Total Number of High Schools = 2

Resident Pupils for 2007- 08 funding
Suggested Model for Reorganizing School Units 5/18/07

RSU	SAU	TWN	
44	561	055	BRIDGTON
44	561	082	CASCO
44	561	293	NAPLES
44	561	386	SEBAGO
44	555	104	CORNISH
44	555	200	HIRAM
44	555	336	PARSONSFIELD
44	555	352	PORTER
44	555	025	BALDWIN
44	572	061	BROWNFIELD
44	572	120	DENMARK
44	572	163	FRYEBURG
44	572	248	LOVELL
44	572	414	STONEHAM
44	572	416	STOW
44	572	423	SWEDEN
Total			MSAD 72 (Fryeburg)/MSAD 55 (Hiram)/MSAD 61 (Naples)

October 1st with manual corrections

Sads & CSDs exclude Supt Agreements

K-2	K-5	6 to 8	ELEM	SEC	GRAND
TOTAL	TOTAL	TOTAL	TOTAL	TOTAL	TOTAL
162	306	154	460	204	664
117	242	120	362	166	528
121	235	137	372	212	584
59	118	68	186	89	275
49	113	55	168	65	233
57	109	73	182	94	276
58	111	73	184	100	284
46	112	59	171	73	244
47	112	61	173	71	244
39	84	53	137	93	230
30	72	54	126	64	190
91	198	147	345	255	600
33	76	39	115	72	187
7	17	2	19	11	30
7	14	9	23	26	49
3	13	15	28	23	51
926	1,932	1,119	3,051	1,618	4,669

RSU 44

Total Number of Towns = 16

Lake Region High School
 Sacopee Valley Jr-Sr High School
 Fryeburg Academy (60/40)

Total Number of High Schools = 3

Resident Pupils for 2007- 08 funding
Suggested Model for Reorganizing School Units 5/18/07

RSU	SAU	TWN	
45	515	176	GRAY
45	515	299	NEW GLOUCESTER
Total			MSAD 15 (Gray/New Gloucester)

October 1st with manual corrections

Sads & CSDs exclude Supt Agreements

K-2	K-5	6 to 8	ELEM	SEC	GRAND	
TOTAL	TOTAL	TOTAL	TOTAL	TOTAL	TOTAL	
	234	451	239	690	338	1,028
	209	390	212	602	308	910
	443	841	451	1,292	646	1,938

RSU 45

Total Number of Towns = 2

Gray-New Gloucester High School

Total Number of High Schools = 1

Resident Pupils for 2007- 08 funding
Suggested Model for Reorganizing School Units 5/18/07

RSU	SAU	TWN	
46	160	160	FREEPORT
46	562	354	POWNAL
46	491	491	YARMOUTH
Total			Freeport/Pownal/Yarmouth

RSU 46
Total Number of Towns = 3

Freeport High School
Yarmouth High School

Total Number of High Schools = 2

October 1st with manual corrections

Sads & CSDs exclude Supt Agreements

K-2	K-5	6 to 8	ELEM	SEC	GRAND
TOTAL	TOTAL	TOTAL	TOTAL	TOTAL	TOTAL
231	498	266	764	383	1,147
60	108	45	153	65	218
263	579	322	901	485	1,386
554	1,185	633	1,818	933	2,751