

MAINE STATE LEGISLATURE

The following document is provided by the
LAW AND LEGISLATIVE DIGITAL LIBRARY
at the Maine State Law and Legislative Reference Library
<http://legislature.maine.gov/lawlib>



Reproduced from electronic originals
(may include minor formatting differences from printed original)

Report of the Gray Secession Committee

**A Presentation for the Proposed Act of Secession
on the West Side of Little Sebago Lake**

**PRESENTED TO THE GRAY TOWN COUNCIL AND GRAY RESIDENTS AT THE
PUBLIC HEARING ON**

March 21, 2017

TABLE OF CONTENTS

I.	INTRODUCTION AND BACKGROUND	2-3
II.	COMMITTEE REPRESENTATIVES IN THE SECESSION TERRITORY ..	3-4
III.	GEOGRAPHY, HISTORY, AND POPULATION	4
IV.	PROBLEMS LEADING TO SECESSION	5-7
V.	WHAT WE ARE PROPOSING.....	7
VI.	MAP AREA OF SECESSION TERRITORY	7-11
VII.	IMPACT ON PROPERTY TAXES.....	12
VIII.	IMPACT ON TRASH DISPOSAL AND SNOW PLOWING	13
	REFERENCES	14
	APPENDICES	15
	A. SECESSION PROCLAMATION: ESTABLISHMENT OF EXPLORATORY COMMITTEE.....	16
	B. SECESSION PETITIONS.....	17-56
	C. TITLE 30-A, CH. 113, SUBCHAPTER 2: SECESSION PROCESS	57-61
	D. TAXABLE PROPERTIES LOCATED IN SECESSION AREA	62-67
	E. MSAD 15 GRAY NEW GLOUCESTER SCHOOLS BUS TRIP SUMMARY INCLUDING SECESSION AREA.....	68-69
	F. RSU 14 RAYMOND ELEMENTARY AND JORDAN SMALL MIDDLE SCHOOL BUS TRIP DRAFT (INCLUDES PROPOSED SECESSION AREA)	70-71

Report of the Gray Secession Committee

A Presentation for the Proposed Act of Secession on the West Side of Little Sebago Lake

I. INTRODUCTION AND BACKGROUND

Under Legislative intent in M.R.S.A. Title 30-A, Chapter 113, Subchapter 2, Section 2171, in the law of Consolidation, Secession, and Annexation, it states:

The Legislature finds that the citizens of the State in accordance with the Constitution of Maine, Article 1, Section 2, have an unalienable and inalienable right to institute government and to alter, reform or totally change the same, when their safety and happiness require it.

The intent of our report is to provide information on why the process of secession has been chosen to provide our citizens with the wellbeing that they deserve.

A geographical separation exists between the residents on the west shore of Little Sebago Lake and the town and village areas of Gray. This separation has resulted in an identity crisis that has spanned many decades long.

The proposed area of secession encompasses approximately 2.8 square miles and has no geographical joining to Gray. It is land locked by Raymond on one side and Little Sebago Lake on the other. Residents drive down Gore Road or Lyons Point Road to Route 85 through Raymond to get to their destination. The physical disconnectedness of this section of Gray has created a domino effect of problematic issues.

We began our process on January 27, 2016, when we presented Gray Town Manager, Deborah Cabana, with a signed Secession Proclamation: Establishment of an Exploratory Committee. In that document, it states:

Whereas, we find that the physical location of the secession territory makes it inappropriate and unsuitable for the residents to remain part of the town of Gray and we assert our right to reform and join our secession territory with the town of Raymond.

After establishing our committee and creating a map delineating the physical boundaries, we circulated a petition for registered voters in the territory to sign if they were in favor of secession. We came across many delays in the process as the registered voters list did not accurately represent current information. There were many dozen names identified on the list as people who had moved away, passed away, and some who were inadvertently listed twice. With the national election happening in November 2016, it quickly became apparent that there would be no rapid legal way to get many of these names removed. After months of contact with the Gray Town Manager and the Secretary of State's office and trying to find resolution, the Town Manager was able to remove some of those names by holding hearings at the town office

in January 2017. On January 26, 2017, the petition signatures were certified and verified and it was found that over 51% of the registered voters in our area signed in favor. This legally initiated the secession process.

According to Title 30-A, Chapter 113, Subchapter 2, Section 2171-C, after receipt of the verified signatures, a public hearing must be held to allow discussion of the secession. It states:

The public hearing must include a formal presentation by those initiating the petition, which must include a description of the problems that have led to the secession effort. Attendees shall discuss the problems, potential solutions other than secession and the potential impact of secession on the secession territory and the municipality. The persons initiating the petition should submit a written report at the public hearing that describes the impact of the proposed secession on property taxes in the municipality as well as in the secession territory.

Our aim in submitting this report is to follow the guidelines outlined by Title 30-A for the public hearing. We hope to start respectful discussions, listen to potential solutions, and give a voice to the many residents on the west side of Little Sebago Lake who have been living with these ongoing issues.

II. COMMITTEE REPRESENTATIVES IN THE SECESSION TERRITORY

The Gray Secession Committee is made up of five representatives who live in the secession area and are registered voters. These five people put their commitment in writing with this citizens' initiative on January 27, 2016, when they signed the Secession Proclamation, Establishment of an Exploratory Committee. Their duties include creating a map delineating the physical boundaries of the secession territory, circulating a petition, submitting the signed petition to Gray town officials, and requesting a public hearing. The committee is also responsible to gather all pertinent fiscal and operational information necessary for residents to make an informed decision relative to the delivery of municipal services to the secession area if annexed by the Town of Raymond.

Those who have volunteered to serve on this committee are:

Scott Mildrum- Scott and his wife reside on Krams Point Road. He is a local EMT and firefighter for the City of Lewiston and Town of Raymond.

Debora Luce- Deb and her husband reside on Arundel Road. She is a 38 year veteran in elementary education teaching in RSU 14 Windham Raymond Schools. She is a member of the National Educators Association, Maine Educators Association, and was a representative of the Windham Educators Association for over 30 years. They have one son who is an Air Force Pilot and three grandchildren.

Margo Fournier- Margo resides on Crescent Lane. She and her family moved here from Rocky Point, Long Island, New York. She has lived here for thirty nine years. She was the Transportation Director in 2006-2007 and Assistant Transportation Director 2008-2015 for RSU 14 Windham Raymond Schools. She is semi-retired.

David Getchell- David, his wife, and three children reside on Arundel road. He has lived in this area since 1975. He is self-employed with Air Buildings Northeast, Inc, and Solid As Oak, Inc. David is the Road Commissioner for Little Sebago Lodges, Inc.

Jennifer White- Jennifer is the Committee Chairperson and Spokeswoman for the Gray Secession Committee. She resides on Krams Point Road with her family and has lived in the proposed secession area since 2003. She and her husband own two local businesses in Windham and Raymond. She is also an Associate Broker/Realtor and currently serves as President of Little Sebago Lodges, Inc.

III. GEOGRAPHY, HISTORY, AND POPULATION

Gray is located approximately sixteen miles from Portland and is surrounded by the towns of New Gloucester, North Yarmouth, Cumberland, Windham, and Raymond. Little Sebago Lake, formerly known as Little Sebago Pond, is in the northwestern part of the town. The town covers an area approximately 12 miles long by 10 miles wide.

The area was granted to a group of people from Boston by the Massachusetts General Court on March 27, 1736. Shortly after, the township was laid out, roads cleared, and the first settlers arrived in 1738. During the French and Indian War, the settlement was attacked by Indians in 1745 destroying all the cattle, meetinghouses, dwellings, and causing all the inhabitants to flee. It was later resettled in 1751. The township was without a name until 1756 when it began to be called New Boston. The town became incorporated as Gray on June 19, 1778, and was named after proprietor, Thomas Gray.

Back in the late 1800's, Gray had many productive farms and mills. Granite was quarried and lumber was milled into various uses. The town had twelve saw mills including one that was steam operated.

The proposed secession territory at that time was vastly unsettled with a couple of dirt roads and some lumbering activity occurring.

The U. S. Census of 2010 shows the town of Gray having a total population size of 7761. The projected growth of the population through 2030 is 15.7% (Town of Gray, 2017). There is no specific data on the population in our secession area but as of January 2017, there were 304 registered voters in the proposed secession territory.

The Town of Gray has approximately 4600 properties and from that around 352 taxable properties are in the secession territory. Of the 352 properties, 161 are resident households and 191 are nonresident properties.

IV. PROBLEMS LEADING TO SECESSION

The following are problems that have led to the secession effort:

1. GEOGRAPHICAL SEPARATION

- a. A geographical separation exists that has resulted in a real identity crisis for residents. Our area is known to the locals as **Graymond**. Residents cannot get to Gray without traveling through Raymond and around to the other side of the lake.
- b. Residents drive approximately 28-30 miles and 50-60 minutes round trip around the lake to get to the town area of Gray where the town hall, public library, transfer station, and schools are located.
- c. Many residents do their shopping, business, and banking in Raymond or North Windham. They do not travel around the lake to Gray unless it is necessary.
- d. Our mailing addresses have always been Raymond. Our fire and rescue services are provided by Raymond. Our friends and families think we live in Raymond and so do our GPS devices. Even on the Town of Gray website there is a link under For Sale <http://www.graymaine.org/resident-center> which connects you with real estate for sale in Gray- www.zillow.com/gray-me/ . This page displays a boundary map of Gray with properties for sale and does not include our secession area as being part of Gray.
- e. Most residents feel connected to the community of Raymond and not Gray.

2. LONG TRAVEL TIMES FOR ELEMENTARY AND MIDDLE SCHOOL CHILDREN ON THE BUS AND FOR AFTER SCHOOL ACTIVITIES

- a. Elementary school children spend approximately 2 ¼ hours round trip on the school bus each day during the school week. It is unhealthy for a child to ride the school bus for that long each day. (i.e. aggressive behaviors and social interactions, insufficient adult supervision, less time to spend on homework and sports, air pollution from the diesel engines) (Beatty, 2011) (Galliger, Tisak, & Tisak, 2009)
- b. MSAD 15 Board of Directors adopted a policy on February 19, 2003, and revised on April 15, 2015, under Student Transportation Services, that states:
Bus routes should be planned so that no student spends more than one hour on the bus either to or from school, barring unforeseen traffic or weather conditions. (MSAD 15, 2017)
Many times, school bus transportation around the lake exceeds the timeframes outlined in this policy because of our geographical location.
- c. It is burdensome and difficult for families to travel back and forth around the lake, especially in winter months, for after school activities and sports. This can be a limiting factor and can hamper participation.
- d. The Raymond Elementary School and Jordan Small Middle School are located approximately 5 miles from our area with a shorter bus ride of approximately 20 minutes each way depending on bus stops.
- e. Prospective home buyers with school age children view our area and the extensive travel around the lake to go to school as a negative.

3. OUR FIRE AND RESCUE SERVICES ARE PROVIDED BY RAYMOND AND HAVE BEEN FOR AROUND FIFTY YEARS. OUR HEALTH AND SAFETY IS BEST SERVED BY RAYMOND.

- a. According to information obtained by conversations with Raymond town officials, Raymond had been providing our secession area with fire and rescue services free of charge for approximately **50 years** without compensation from the Town of Gray. Following that about a decade ago, Raymond received around \$10K in compensation each year for 2 or 3 years. After that time, both towns have a mutual aid agreement in place whereas Raymond services our area and Gray services an area in North Raymond.
- b. Our current public safety is provided by a contracted deputy from the Cumberland County Sheriff's Department. A District 1 deputy (which includes Raymond) can handle our 911 calls much faster than the Gray deputy. At times, the Gray deputy will hand off calls to our area to the Raymond deputy. Once again, these essential emergency services are best handled by Raymond.
- c. The health and safety of the residents in our area is credited to the fact that Raymond has taken care of us. Our residents should be contributing their tax dollars to the town that provides these important necessities.

4. RESIDENTS IN OUR AREA ARE LESS LIKELY OR ABLE TO PARTICIPATE IN VOLUNTEERISM, COMMUNITY EVENTS, VISITS TO THE LIBRARY, PARKS AND RECREATIONAL ACTIVITIES, AND ALL THAT THE TOWN OF GRAY OFFERS

- a. The geographical separation and distance makes it challenging for residents in our area to serve on committees and boards involving community, school, and town government. This hinders our sense of belonging and contributing to our community.
- b. Our vital sense of community with Gray does not exist for a majority of the residents. To improve community and enrich family life, we need to become residents of Raymond so that we can benefit from and give back to the common good to the town that we are really connected to.

Many, if not all of the problems leading to secession outlined in this report, are a result of the separation that exists between our territory and the actual town and village areas of Gray. At times, efforts to address issues in and around the territory have been met with indifference and sometimes resistance or hostility by some town officials. Their lack of responsiveness to the unique difficulties that exist in our area can be problematic. The hazardous conditions on Gore Road have been a public safety issue since the 1990's. Repeated efforts to address the Gore Road issue with the Gray Town Council went unresolved until the secession movement began. We hope that members of the town council will approach the secession process in an objective manner consistent with Maine Municipal Association's shared publication titled State Law and Ethics which discusses conflicts of interest for municipal officials. (Herman, 1990)

We are hard pressed to figure out solutions pertaining to the geography of our area and have been unable to come up with any feasible solutions. The statute requires that attendees should discuss possible solutions not including secession. We welcome any constructive citizen and municipal dialogue that can present realistic solutions to these unique issues.

V. WHAT WE ARE PROPOSING

According to the Constitution of Maine, Article 1, Section 2, power is inherent in the people:

All power is inherent in the people; all free governments are founded in their authority and instituted for their benefit; they have therefore an unalienable and indefeasible right to institute government, and to alter, reform, or totally change the same, when their safety and happiness require it. (State of Maine, 2017)

Most of the registered voters in our secession territory, and many others who are property owners in our area, would agree that our safety and happiness are at stake. We are proposing to secede from the Town of Gray and be annexed by the Town of Raymond. The issues that we currently face are a direct result of the geographical separation of our area from the town. By becoming part of Raymond, the quality of life for families with children and other residents in our area will significantly increase.

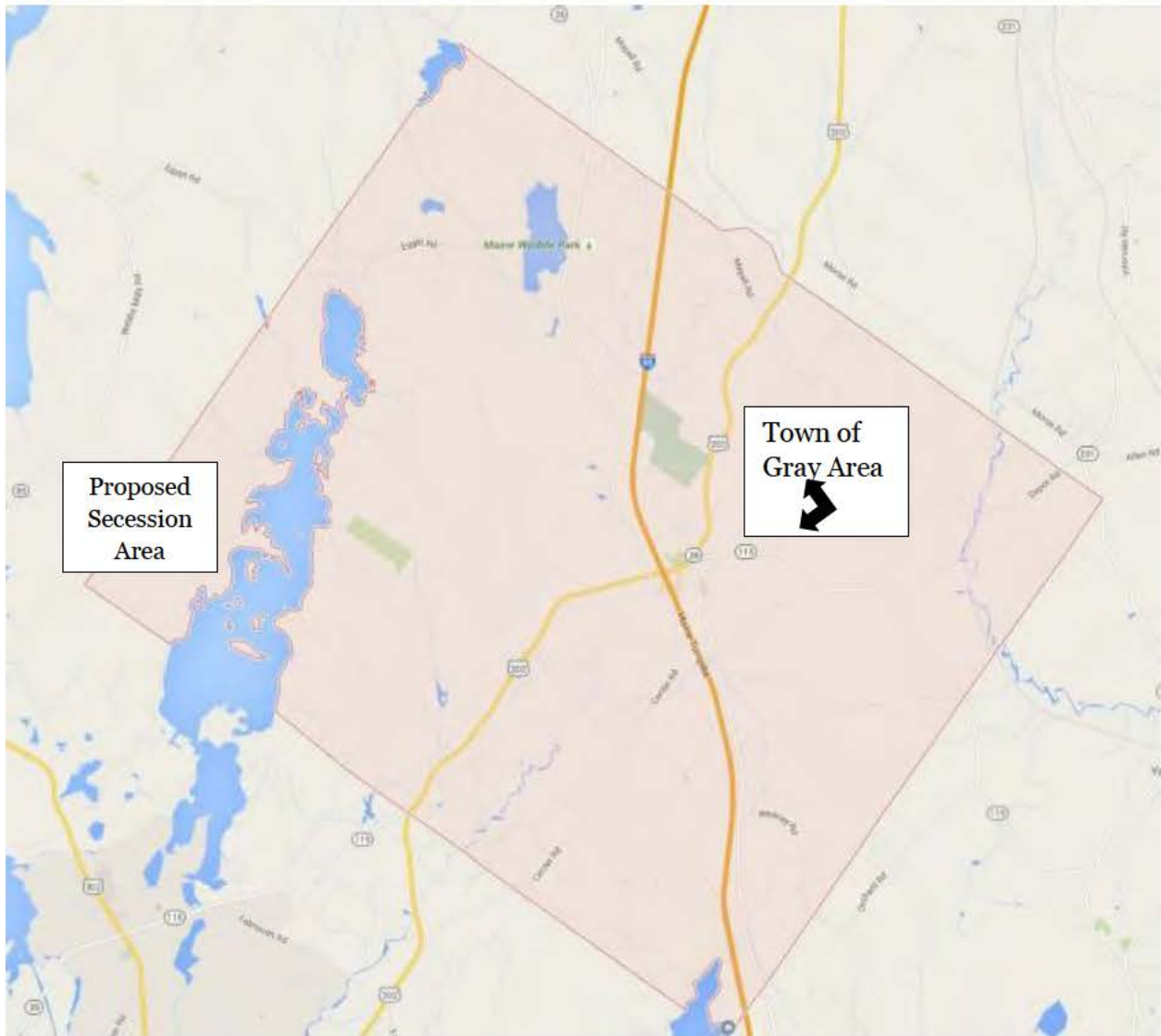
VI. MAP AREA OF SECESSION TERRITORY

The delineation of the secession territory to secede from the Town of Gray and to become part of the Town of Raymond, in Cumberland County, State of Maine, will be as follows:

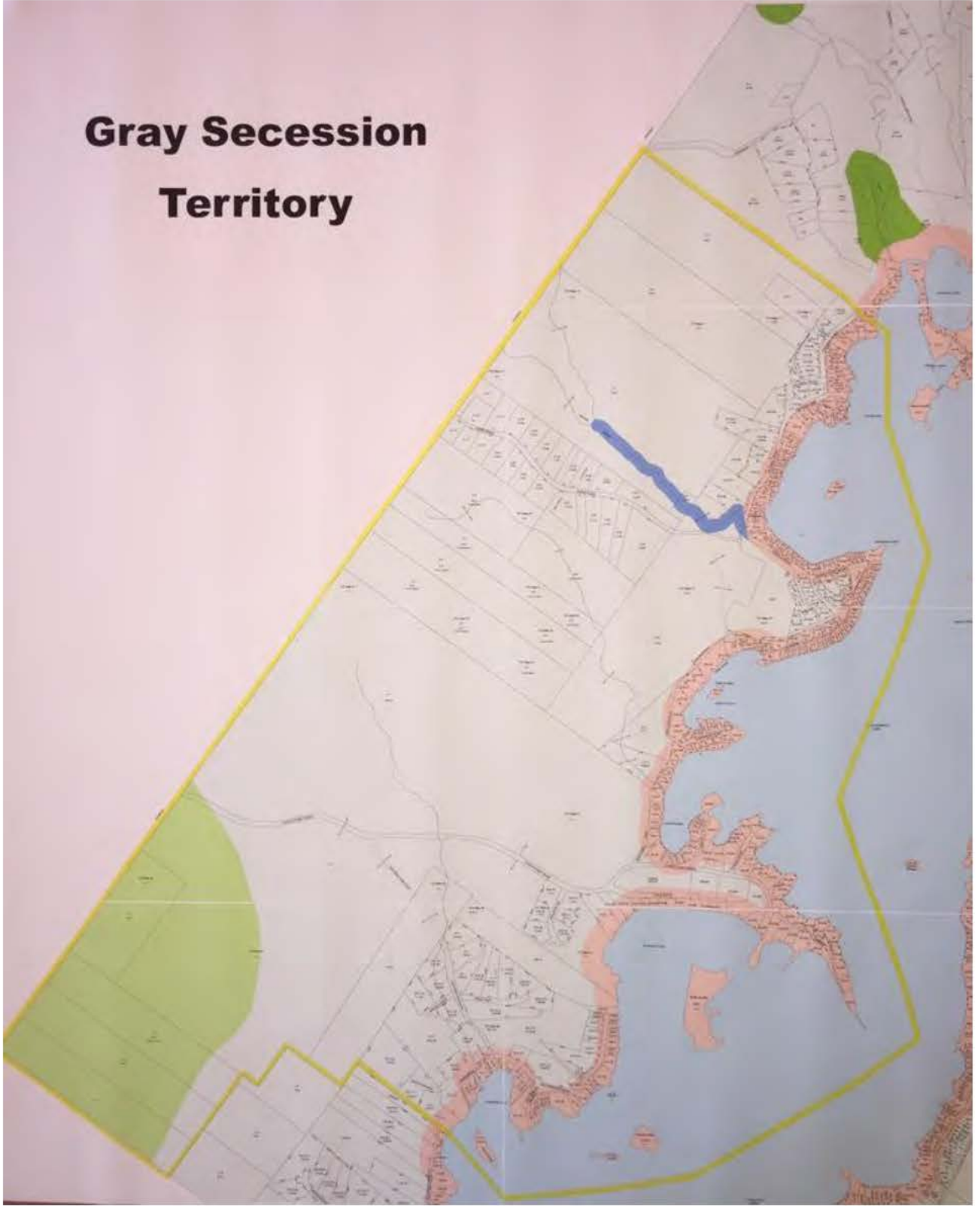
The secession territory lies within the boundaries of the existing municipality of Gray, Cumberland County, and State of Maine and incorporates most of the land on the west side of Little Sebago Lake currently held by the municipality of Gray. The secession territory as a general rule follows preexisting property lot lines in whole or in part from tax maps 17, 23, 24, 31, 32, 39, and 40. The secession territory's south easterly shoreline begins at a point north of Mount Hunger Shores Road in Gray at Latitude 43.879249 and Longitude -70.425595. It then follows the property lines northwest to a point at Latitude 43.881538 and Longitude -70.429823, then south in Gray to a point at Latitude 43.880909 and Longitude -70.430374, then northwest in Gray to a point at Latitude 43.882222 and Longitude -70.432911, then south in Gray to a point at Latitude 43.880882 and Longitude -70.434255, then northwest in Gray to a point at Latitude 43.881247 and Longitude -70.434975, then south in Gray to a point abutting the Town of Windham at Latitude 43.878246 and Longitude -70.438287, then northwest along the Gray/Windham town line to a point of intersection where the boundaries of the three towns of Gray, Windham, and Raymond meet at Latitude 43.881839 and Longitude -70.445390. From this point, the secession territory will extend northeasterly along the Gray/Raymond town line

to a point at Latitude 43.911726 and Longitude -70.416935. It then goes southeast in Gray following property lines to a point at Latitude 43.906155 and Longitude -70.406509. Here the line will continue in Gray easterly into Little Sebago Lake to a point at Latitude 43.90562 and Longitude -70.40547, then southerly in Little Sebago Lake to a point at Latitude 43.9029 and Longitude -70.40618, then southeasterly in Little Sebago Lake to a point at Latitude 43.89759 and Longitude -70.4039, then southwesterly in Little Sebago Lake to a point at Latitude 43.89059 and Longitude -70.40732, then southwesterly in Little Sebago Lake near Lyons Point to a point at Latitude 43.88287 and Longitude -70.40463, then southwest in Little Sebago Lake near Bass Island to a point at Latitude 43.87814 and Longitude -70.41472, then west in Little Sebago Lake to a point at Latitude 43.87703 and Longitude -70.42199, connecting in a northwesterly line to a point at Latitude 43.879249 Longitude -70.425595. All islands located within the parameters of the Latitudes and Longitudes previously outlined are included in the secession territory. The larger ones are Frog Island at Latitude 43.879013 Longitude -70.423871, Treasure Island at Latitude 43.878979 Longitude -70.418117, Bass Island at Latitude 43.879499 Longitude -70.416547, Bean Island at Latitude 43.883743 Longitude -70.414246, island off Deer Acres at Latitude 43.89387 Longitude -70.41335, and the island in Hayden Bay at Latitude 43.900809 Longitude -70.408252. All points are subject to future verification by instrument survey. Coordinates were obtained through Google Earth. Exterior boundary lines of the secession territory are intended to follow existing boundary lines of the municipalities and interior boundary lines are intended to follow existing property lines as presently delineated on Gray property tax maps 17, 23, 24, 31, 32, 39, and 40, whenever possible. All reference points are provided by Google Mapping satellite services and is offered under the "The Open Data Commons, Open Data Base License." (ODbL)

MAP OF TOWN OF GRAY



Gray Secession Territory



VII. IMPACT ON PROPERTY TAXES

According to the Town of Gray tax assessor, the total amount of taxable value for the entire town of Gray in 2017 is \$742,974,700. The total amount of taxable value in the secession area is \$76,678,100. This means that the secession area makes up 10.3% of the Town of Gray's taxable value. The 2017 mil rate is 18.05 and the total amount in property taxes for the secession area in 2017 is \$1,384,039.71

The Town of Gray began an equalization program or revaluation of properties in 2015. The purpose of the program is to establish 100% market value assessments for all properties in the town. According to the tax assessor, they will not have final numbers before mid-June 2017. As of February 3, 2017, the Maine Revenue Department has determined that the residential assessment ratio for the town was 84% and waterfront properties were at 77%. With the new property valuations increasing value on many properties, the mil rate of 18.05 may decrease. According to the Town of Gray website:

The rule of thumb for equalizations is; 1/3 of the properties after equalization will realize a tax increase, 1/3 will have a tax decrease, and 1/3 will remain essentially the same assuming a stable budget. Utilizing the current average ratio, properties currently assessed below 85% of market value would see a tax increase, properties assessed above 85% would have a decrease, and properties assessed at 85% would stay the same. (Town of Gray, 2017)

Without knowing what the new valuations are or how removing the territory would decrease the town's budget, it is not possible to project how the secession will impact future taxes for the Town of Gray. Using current tax information and eliminating the proposed secession area from the town's taxable value, the mil rate could be raised as much as .00208 which would be a mil rate of \$20.13. This figure is theoretical and does not consider that the net budget amount used to calculate the mil rate should also decrease.

If the proposed secession territory were to be annexed by the Town of Raymond, the total amount of taxable real estate value would increase for Raymond which could bring the current mil rate of \$12.10/\$1000 down. Raymond has 3819 total real estate parcels. By adding the 352 properties in the territory to the Town of Raymond, it will bring that amount up to 4171. The current real estate in Raymond is valued at \$1,006,675,000. By adding our current taxable property values, the mil rate could theoretically drop down to .0112 or \$11.2 per \$1000. Since the taxable properties in our proposed secession territory have not been assessed at 100% market value as of yet, the revaluation at 100% may lower the mil rate further.

VIII. IMPACT ON TRASH DISPOSAL AND SNOWPLOWING

Currently, the Town of Gray provides winter maintenance and snow plowing on public and private roads in the secession territory. Gray also has a Transfer Station/Recycling Center on Seagull Drive available to Gray residents for \$5 annually.

The Town of Raymond does not provide snow plowing on private roads but does on public roads which means they would plow Lyons Point Road and Gore Road, the two mainline roads in our secession territory. The Gray Secession Committee is looking at options for snow plowing on the private roads in our area. One option we are exploring is having the Town of Raymond add a special assessment onto the properties in our area to cover the cost of snow plowing. By reviewing the contracts paid by the Town of Gray to the subcontractors plowing our area, it appears that it would cost property owners between \$150-\$200 annually to have plowing provided.

The Town of Raymond provides weekly trash and recyclable pickup for its residents. Curbside pickup is provided on roads that are navigable for the truck; otherwise, trash receptacles are placed in a central location easily accessible for residents to dispose of their trash and recyclables. Raymond does not have a bulky waste drop off site. Bulky waste drop off facilities are available in Casco and Portland.

REFERENCES

- Beatty, T. K. (2011, September). School buses, diesel emissions, and respiratory health. *Journal of Health Economics*, 30(5), 987-999.
- Galliger, C. C., Tisak, M. S., & Tisak, J. (2009, March). When the wheels on the bus go round: social interactions on the school bus. *Social Psychology of Education*, 12(1), 43. doi:10.1007/s11218-008-9072-0
- Herman, G. (1990, July). Retrieved from Maine Municipal Association:
<https://www.memun.org/SchoolsProject/Resources/conflictOfInterest/StateLaw.htm>
- MSAD 15. (2017, March 1). *Student Transportation Services*. Retrieved from MSAD15.org:
<http://www.msad15.org/wp-content/uploads/2012/05/EEA-Student-Transportation-4-15-15.pdf>
- State of Maine. (2017, March 9). *Constitution of the State of Maine*. Retrieved from maine.gov:
<http://www.maine.gov/legis/const/>
- Town of Gray. (2017, March 9). *Demographics*. Retrieved from
<http://www.graymaine.org/business-center/pages/demographics>
- Town of Gray. (2017, March 11). *Equalization Project*. Retrieved from
<http://www.graymaine.org/assessor/pages/equalization-project>

APPENDICES

Appendix A: Secession Proclamation: Establishment of Exploratory Committee

Appendix B: Secession Petitions

Appendix C: Title 30-A, Ch.113, Subchapter 2: Secession Process

Appendix D: Taxable Properties Located in Secession Area

Appendix E: MSAD 15 Gray New Gloucester School Bus Trip Summary

Appendix F: RSU 14 Raymond Elementary and Jordan Small Middle School Bus Trip DRAFT (includes proposed secession area)

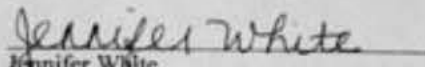
Appendix A: Secession Proclamation: Establishment of Exploratory Committee

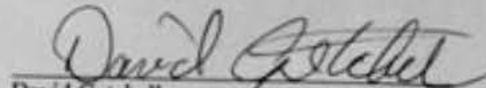
*Secession Proclamation
Establishment of Exploratory Committee*

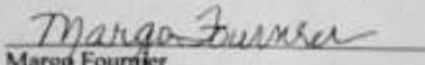
Whereas, the undersigned, all duly registered voters of the town of Gray, Maine, do hereby **declare and proclaim** that we have formed an exploratory committee to begin the process of secession of a certain tract of land, herein after referred to as the secession territory, from the town of Gray. This act is done in accordance with the **Constitution of Maine**, Article I, Section 2, and **Maine Revised Statutes** Title 30-A, Part 2, Subpart 2, Chapter 113, Subchapter 2, and Sections 2171 – 2172.

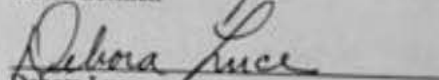
Whereas, we find that the physical location of the secession territory makes it inappropriate and unsuitable for the residents to remain part of the town of Gray and we assert our right to reform and join our secession territory with the town of Raymond.

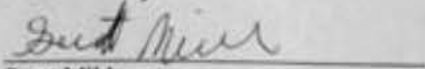
Whereas, the exploratory committee shall be charged with the responsibilities of creating a map delineating the physical boundaries of the secession territory, circulating a petition for secession among the resident and nonresident populations, listing at least five people who will serve as representatives of the secession territory and submitting the legally sufficient petition to the municipal officers of Gray to request a public hearing.


Jennifer White


David Getchell


Margo Fournier


Debora Luce


Scott Mildrum

Subscribed and sworn to before me

This 27 day of January, 2016.


Notary Public




KARISSA ROBINSON
Notary Public, Maine
My Commission Expires February 14, 2021

KARISSA ROBINSON
Notary Public, Maine
My Commission Expires February 14, 2021



Appendix B: Secession Petitions

Petition to Secede from the Town of Gray In order to be Annexed by the Town of Raymond

Gray Secession Committee Representatives:

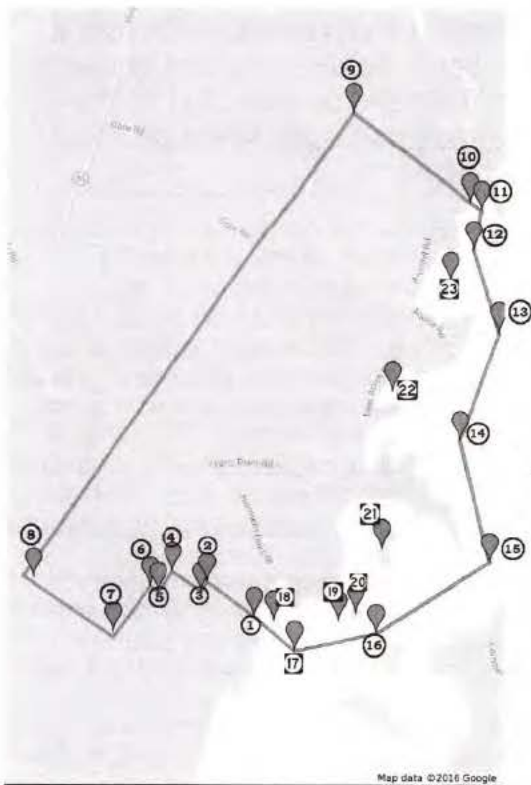
Jennifer White David Getchell Margo Fournier Debora Luce Scott Mildrum

**To the TOWN of GRAY Municipal Officers,
TOWN MANAGER, DEBORAH CABANA, TOWN COUNCIL CHAIR,
MATTHEW STURGIS, AND REGISTRAR OF VOTERS, PAM EDSON:**

Whereas, in an effort to address the geographical separation of the citizens of Gray on the west side of Little Sebago Lake and to exercise our rights of self-determination and self-governance; **We** the undersigned, respectfully demand a **PUBLIC HEARING to be held no later than thirty days after filing and certification of this petition** which shall commence the process of secession from the Town of Gray in order to be simultaneously annexed by the Town of Raymond. The legal authority for this **CITIZEN'S INITIATIVE PETITION** is found in the **Maine State Constitution** Article I, Sections 1, 2, and 15, and in the **Maine Revised Statutes Annotated**, Title 30-A Sections 2171-B. The separating territory shall henceforth be known as part of the **Town of Raymond**.

The delineation of the secession territory to secede from the Town of Gray and to become part of the Town of Raymond, in Cumberland County, State of Maine, will be as follows:
The secession territory lies within the boundaries of the existing municipality of Gray, Cumberland County, and State of Maine and incorporates most of the land on the west side of Little Sebago Lake currently held by the municipality of Gray. The secession territory as a general rule follows preexisting property lot lines in whole or in part from tax maps 17, 23, 24, 31, 32, 39, and 40. The secession territory's southeasterly shoreline begins at a point ① north of Mount Hunger Shores Road in Gray at Latitude 43.879249 and Longitude -70.425595. It then follows the property lines northwest to a point ② at Latitude 43.881538 and Longitude -70.429823, then south in Gray to a point ③ at Latitude 43.880909 and Longitude -70.430374, then northwest in Gray to a point ④ at Latitude 43.882222 and Longitude -70.432911, then southwest in Gray to a point ⑤ at Latitude 43.880882 and Longitude -70.434255, then northwest in Gray to a point ⑥ at Latitude 43.881247 and Longitude -70.434975, then southwest in Gray to a point ⑦ abutting the Town of Windham at Latitude 43.878246 and Longitude -70.438287, then northwest along the Gray/Windham town line to a point ⑧ of intersection where the boundaries of the three towns of Gray, Windham, and Raymond meet at Latitude 43.881839 and Longitude -70.445390. From this point, the secession territory will extend northeasterly along the Gray/Raymond town line to a point ⑨ at Latitude 43.911726 and Longitude -70.416935. It then goes southeast in Gray following property lines to a point ⑩ at Latitude 43.906155 and Longitude -70.406509. Here the line will continue in Gray southeasterly into Little Sebago Lake to a point ⑪ at Latitude 43.90562 and Longitude 70.40547, then southerly in Little Sebago Lake to a point ⑫ at Latitude 43.9029 and Longitude

-70.40618, then southeasterly in Little Sebago Lake to a point ⑬ at Latitude 43.89759 and Longitude -70.4039, then southwesterly in Little Sebago Lake to a point ⑭ at Latitude 43.89059 and Longitude -70.40732, then southeasterly in Little Sebago Lake near Lyons Point to a point ⑮ at Latitude 43.88287 and Longitude -70.40463, then southwest in Little Sebago Lake near Bass Island to a point ⑯ at Latitude 43.87814 and Longitude -70.41472, then westerly in Little Sebago Lake to a point ⑰ at Latitude 43.87703 and Longitude -70.42199, connecting in a northwesterly line back to a point ① at Latitude 43.879249 Longitude -70.425595. All islands located within the parameters of the Latitudes and Longitudes previously outlined are included in the secession territory. The larger ones are Frog Island at point ⑱ at Latitude 43.879013 Longitude -70.423871, Treasure Island at point ⑲ at Latitude 43.878979 Longitude -70.418117, Bass Island at point ⑳ at Latitude 43.879499 Longitude -70.416547, Bean Island at point ㉑ at Latitude 43.883743 Longitude -70.414246, island off Deer Acres at point ㉒ at Latitude 43.89387 Longitude -70.41335, and the island in Hayden Bay at point ㉓ at Latitude 43.900809 Longitude -70.408252. All points are subject to future verification by instrument survey. Exterior boundary lines of the secession territory are intended to follow existing boundary lines of the municipalities and interior boundary lines are intended to follow existing property lines as presently delineated on Gray property tax maps 17, 23, 24, 31, 32, 39, 40, whenever possible. Coordinates and reference points were obtained by Google Earth and Google Mapping satellite services and is offered under "The Open Data Commons, Open Data Base License". (ODbL)



The following information is calculated according to the current Town of Gray tax maps and registered voter information:

- There are approximately 352 taxable properties in the secession territory. 161 are resident households and 191 are nonresident properties.

5/14/16

INSTRUCTIONS: This Petition is being used to begin the process of Secession from the Town of Gray. Each of the undersigned represents that: 1) the individual resides in the seceding area at the address after the individual's signature; 2) the individual is a duly registered voter within the Town of Gray, and each of the undersigned is aware of the 5 representatives of the Secession Committee and the Map of the Secession Territory.

	Date	Print Name	Physical Address Mailing Address	Signature
1	5/7/16	CHARLES H. COTE	2 Aquila Road GRAY, ME 04039 2 Aquila Road Raymond, ME 04071	<i>Charles H. Cote</i>
2	5/7/16	Gail Cote	2 Aquila Road Gray, ME 04039 2 Aquila Road Raymond, ME 04071	<i>Gail E. Cote</i>
3	6/9/16	MARGOT Fournier	3 Crescent Ln. Gray 3 Crescent Ln Raymond, me	<i>Margot Fournier</i>
4	6/18/16	Frederick SNOWMAN	16 Krane Point Rd Gray 16 Krane Point Rd Raymond Me	<i>Frederick L</i>
5				
6				
7				
8				
9				
10				
11				

	Date	Print Name	Physical Address Mailing Address	Signature
12				
13				
14				
15				
16				
17				
18				
19				
20				

Petition Circulator's Verification:

I affirm that my name is (print name) Margo Fournier and I am a qualified registered voter in the Town of Gray. I have personally circulated this Petition of Secession within the Secession Territory and the signatures that have been affixed were done so in my presence and are believed to be the genuine signatures of the persons whose names they purport to be. I further state that each signer has read the petition, viewed the map of the Secession Territory, and understands the intent of the petition.

Notary:



KARISSA ROBINSON
Notary Public, Maine
My Commission Expires February 14, 2021

Signature Margo Fournier

Date 12-19-16

INSTRUCTIONS: This Petition is being used to begin the process of Secession from the Town of Gray. Each of the undersigned represents that: 1) the individual resides in the seceding area at the address after the individual's signature; 2) the individual is a duly registered voter within the Town of Gray, and each of the undersigned is aware of the 5 representatives of the Secession Committee and the Map of the Secession Territory.

	Date	Print Name	Physical Address Mailing Address	Signature
1	6-4-2016	DAVID C. LUCE	57 Arundel Road Gray, ME 57 Arundel Road Raymond, ME 04071	David C. Luce
2	6/4/16	NOLA J. CHAISSON	51 Arundel Rd. Gray, ME 51 Arundel Rd. Raymond, ME	Nola J. Chaisson
3	6/4/16	ROBERT E. ROY	11 ARUNDEL RD, GRAY, ME 11 ARUNDEL RD, RAYMOND, ME	Robert E. Roy
4	6-4-16	JUDITH A ROY	11 Arundel Rd Gray, ME 11 Arundel Rd, Raymond, ME	Judith A. Roy
5	6-4-16	Gwendolyn M. Getchell	8 Arundel Rd., Gray, Me. 8 Arundel Rd., Raymond, Me.	Gwendolyn M. Getchell
6	6-7-16	Deborah L. LUCE	57 Arundel Rd. Gray, Me. 57 Arundel Rd. Raymond, Me	Deborah L. Luce
7	7-6-16	Peter Chaisson	51 Arundel Gray ME 51 Arundel Raymond, Me	Pete Chaisson
8	8/6/16	MARY BARTER	18 KRAMS PT Rd 97 Simm 18 Kram	
9	8/6/16	Shirley Dick McIntosh	8 Aquila Road Gray 04039 8 Aquila Road Raymond 04071	Shirley Dick
10	8/6/16	Fiona Keller	50 Arundel Gray ME 50 Arundel Raymond, ME	Fiona Keller
11	8/6/16	Faith Hennehan	15 Hayden Bay Lane Raymond Me 04071 15 Hayden Bay Lane Raymond Me 04071	Faith Hennehan

INSTRUCTIONS: This Petition is being used to begin the process of Secession from the Town of Gray. Each of the undersigned represents that: 1) the individual resides in the seceding area at the address after the individual's signature; 2) the individual is a duly registered voter within the Town of Gray, and each of the undersigned is aware of the 5 representatives of the Secession Committee and the Map of the Secession Territory.

	Date	Print Name	Address	Signature
1	3/28/14	Gwendolyn Getchell	8 Arundel Rd, Raymond Me. ⁰⁴⁰⁷¹	Gwendolyn Getchell
2	3/28/16	Marge Fournier	3 Crescent Ln, Ray	Marge Fournier
3	3/28/14	Frank Colpaenck	4 Kincaid Ln Ray	Frank Colpaenck
4	3/28/16	Mary Wolfe	128 Lyon Rd Rd Ray	Mary Wolfe
5	3/28/16	Douglas Wolfe	128 Lyon Pt Rd Ray	Douglas Wolfe
6	3/28/16	John Houghton	6 Kincaid Lane Raymond	John Houghton
7	3/28/16	Kevin Murphy	10 Kincaid Ln	Kevin Murphy
8	3/28/16	Thomas Houghton	6 Kincaid Ln	Thomas Houghton
9	3/28/16	Angie Schickle	127 Gore Rd, Raymond	Angie Schickle
10	3/28/16	Elizabeth Metzger	5 Colord, Raymond	Elizabeth Metzger
11	3-28-16	Jacqueline Edwards	47 Northern Oaks Drive	Jacqueline Edwards
12	3/28/16	ARLON METZGER	5 COLE ROAD	ARLON METZGER
13	3/28/16	Marcia MacVane	11 Evergreen Road, Raymond	Marcia MacVane
14	3/28/2016	Arthur MacVane	11 Evergreen Rd, Raymond	Arthur MacVane
15	3/24/2016	Scott Hildrum	34 Krams Point Rd, Raymond Me.	Scott Hildrum
16				
17				
18				
19				
20				
21				
22				

	Date	Print Name	Address	Signature
23				
24				
25				
26				
27				
28				
29				
30				
31				
32				
33				
34				
35				
36				
37				
38				
39				
40				

Petition Circulator's Verification:

I affirm that my name is (print name) Debra Luce and I am a qualified registered voter in the Town of Gray. I have personally circulated this Petition of Secession within the Secession Territory and the signatures that have been affixed were done so in my presence and are believed to be the genuine signatures of the persons whose names they purport to be. I further state that each signer has read the petition, viewed the map of the Secession Territory, and understands the intent of the petition.

Debra Luce 12/19/2016
 Signature Date

Notary:



KARISSA ROBINSON
 Notary Public, Maine
 My Commission Expires February 14, 2021



INSTRUCTIONS: This Petition is being used to begin the process of Secession from the Town of Gray. Each of the undersigned represents that: 1) the individual resides in the seceding area at the address after the individual's signature; 2) the individual is a duly registered voter within the Town of Gray, and each of the undersigned is aware of the 5 representatives of the Secession Committee and the Map of the Secession Territory.

	Date	Print Name	Physical Address Mailing Address	Signature
1	8.19.16	JOHN MEADE	35 ARUNDEL RD., GRAY 35 ARUNDEL RD., RAYMOND	Jf. Meade
2				
3				
4				
5				
6				
7				
8				
9				
10				
11				

INSTRUCTIONS: This Petition is being used to begin the process of Secession from the Town of Gray. Each of the undersigned represents that: 1) the individual resides in the seceding area at the address after the individual's signature; 2) the individual is a duly registered voter within the Town of Gray, and each of the undersigned is aware of the 5 representatives of the Secession Committee and the Map of the Secession Territory.

	Date	Print Name	Physical Address Mailing Address	Signature
1	11/8/16	Melissa Bennett	9 Hayden Bay Ln Raymond ^{Gray} 9 Hayden Bay Ln Raymond	Melissa Bennett
2	11/8/16	Isaiah Bennett	9 Hayden Bay Ln Gray 9 Hayden Bay Ln Raymond	I. Bennett
3	11/8/16	Susan Wiers	128 Gore Rd. Gray ME PO Box 1183 Raymond	Susan Wiers
4	11/8/16	Gay Lytie	13 Cole Rd Gray ME 13 Cole Rd Raymond ME	Gay Lytie
5	11/8/16	Jessica Ray	5 Ambiana Ave Gray 5 Ambiana Ave Raymond	Jessica Ray
6	11/8/16	Nancy Larsen	8 crescent Lane Raymond, Me. 04071	Nancy Larsen
7	11/8/16	JAY FELICIA	112 GORE RD Raymond ME	Jay Felicia
8	11/8/16	TODD RAY	5 Ambiana Ave, Gray ME 5 Ambiana Ave, Raymond ME	Todd Ray
9				
10				
11				

INSTRUCTIONS: This Petition is being used to begin the process of Secession from the Town of Gray. Each of the undersigned represents that: 1) the individual resides in the seceding area at the address after the individual's signature; 2) the individual is a duly registered voter within the Town of Gray, and each of the undersigned is aware of the 5 representatives of the Secession Committee and the Map of the Secession Territory.

	Date	Print Name	Physical Address Mailing Address	Signature
1	8/6/16	Demaree DIBIASE	8 KRAMS POINT RD Gray, Me.	
2	8/6/16	Demaree DIBIASE	8 KRAMS POINT RD Raymond, Me	
3	8/6/2016	Kenniston MARY C.	20 KRAMS Pt. Rd ^{Gray} 20 KRAMS Pt. Rd. Raymond, Me 04071	
4	8/6/16	Gwendolyn Gethell	8 Arundel Rd Raymond, Me. 04071	
5	8/14/16	Michael Dice	6 Crescent Ln Gray, ME	
6	8/14/16	Derek Deon	7 Crescent Lane Gray, ME 7 Crescent Lane Raymond, ME	
7	8/14/16	ARTHUR J. LAFOND	32 AVILA RD Gray 32 AVILA RD Raymond	
8	8/14/16	Deborah Tarr	146 Gore Rd. Gray " Raymond	
9	8/15/16	Alan Baldwin	10 Ames Dr. Gray 10 Ames Dr. Raymond	
10	8/21/16	Bill Keaton	103 North ^{Oaks} Gray, Me Gray, Me Raymond	
11	8-21/16	Donna H Keaton	103 Northern Oaks Dr Gray 103 Northern OAKS DRIVE Raymond Me	

	Date	Print Name	Physical Address Mailing Address	Signature
12				
13				
14				
15				
16				
17				
18				
19				
20				

Petition Circulator's Verification:

I affirm that my name is (print name) Jennifer White and I am a qualified registered voter in the Town of Gray. I have personally circulated this Petition of Secession within the Secession Territory and the signatures that have been affixed were done so in my presence and are believed to be the genuine signatures of the persons whose names they purport to be. I further state that each signer has read the petition, viewed the map of the Secession Territory, and understands the intent of the petition.

Jennifer White
Signature

12-16-2016
Date

Notary:



KARISSA ROBINSON
Notary Public, Maine
My Commission Expires February 14, 2021



INSTRUCTIONS: This Petition is being used to begin the process of Secession from the Town of Gray. Each of the undersigned represents that: 1) the individual resides in the seceding area at the address after the individual's signature; 2) the individual is a duly registered voter within the Town of Gray, and each of the undersigned is aware of the 5 representatives of the Secession Committee and the Map of the Secession Territory.

	Date	Print Name	Physical Address Mailing Address	Signature
1	8/21/16	Nancy A. Larsen	8 Crescent Lane Gray, Me. 8 Crescent Lane Raymond Me.	Nancy Larsen
2	8/21/16	Maryland	51 Arundel Rd Gray 21 Arundel Rd Raymond	Maryland
3	8/21/16	DENNIS VANDI	21 ARUNDEL RD, GRAY 21 ARUNDEL RD, RAYMOND	Dennis Vandi
4	8/24/16	GABY SMITHSON	55 ARUNDEL RD (GRAY) RAYMOND	Gaby Smithson
5	8/24/16	Shaun Smithson	55 ARUNDEL RD (GRAY) RAYMOND, ME 04071	Shaun Smithson
6	9/15/16	Michael Labrecque	75 Northern Oaks Dr Raymond ME	Michael Labrecque
7	9/15/16	Pamela H Richardson	6 Worcester Dr. Gray Maine 6 Worcester Dr. Raymond, Me. 04071	Pamela H Richardson
8	9/15/16 9/17/16	Todd Richardson	6 Worcester Dr. Gray, Maine 6 Worcester Dr Raymond ME 04071	Todd Richardson
9	9/17/16	ROBERT FINLEY VER	8 WORCESTER DR GRAY ME 8 WORCESTER DR. RAYMOND ME	Robert Finley
10	9/17/16	VERNIA FINLEY	8 Worcester - Gray Me. 8 Worcester Dr. Raymond	Verna Finley
11	9/17/16	Sheila Thibodeau	107 Northern Oaks Drive Gray 107 Northern Oaks Dr Raymond	Sheila Thibodeau

	Date	Print Name	Physical Address Mailing Address	Signature
12	9/17/16	Lalonna Rede	101 Gore Rd Gray 101 Gore Rd Raymond	Lalonna Rede
13	9/17/16	Dani Dye	104 Gore Rd Gray 104 Gore Rd Raymond	Dani Dye
14	9/21/16	Deborah Lafond	32 Aquila Rd Gray Raymond	Deborah Lafond
15	9/21/16	DAVID RATHBONE	5 KENTWOOD RD GRAY RAYMOND	David Rathbone
16	10/10/16	ANNA Green	9 KINEAD LN RAYMOND, ME GRAY ME	Anna Green
17	10/10/16	DONALD Green	9 KINEAD LN GRAY ME RAYMOND ME	Donald Green
18	10/10/16	Sainte Pincerson	2 Kentwood Rd Gray ME 04071 Raymond ME 04071	Sainte Pincerson
19	10/10/16	Dennis Harmon	2 Kentwood Rd Gray ME 04071 Raymond	Dennis Harmon
20				

Petition Circulator's Verification:

I affirm that my name is (print name) Jennifer White and I am a qualified registered voter in the Town of Gray. I have personally circulated this Petition of Secession within the Secession Territory and the signatures that have been affixed were done so in my presence and are believed to be the genuine signatures of the persons whose names they purport to be. I further state that each signer has read the petition, viewed the map of the Secession Territory, and understands the intent of the petition.

Jennifer White
Signature

12-16-2016
Date

Notary:


KARISSA ROBINSON
Notary Public, Maine
My Commission Expires February 14, 2021

INSTRUCTIONS: This Petition is being used to begin the process of Secession from the Town of Gray. Each of the undersigned represents that: 1) the individual resides in the seceding area at the address after the individual's signature; 2) the individual is a duly registered voter within the Town of Gray, and each of the undersigned is aware of the 5 representatives of the Secession Committee and the Map of the Secession Territory.

	Date	Print Name	Physical Address Mailing Address	Signature
1	5/22/16	LaDonna Pride	101 Gore Rd Gray 101 Gore Rd Raymond ME	LaDonna Pride
2	05/22/16	Melanie Feigofsky	112 Gore Rd Gray 112 Gore Rd Raymond	Melanie Feigofsky
3	5/22/16	Angie Schickle	127 Gore Rd Gray 127 Gore Rd Raymond	Angie Schickle
4	5/22/16	Kurt SCHICKLE	127 Gore Rd Gray, ME 04039 Raymond, ME 04079	Kurt Schickle
5	5/22/16	Charles Rice	132 Gore rd Gray Me. 132 Gore rd Raymond, ME	Charles Rice
6	5/22/16	Gina Rice	132 Gore Rd Gray 132 Gore Rd Raymond ME	Gina Rice
7	5/22/16	Nancy Carroll	142 Gore Rd Gray, ME 142 Gore Rd Raymond, ME	Nancy Carroll
8	5/22/16	Braeden Webster	148 Gore Rd, Gray, Me 148 Gore Rd, Raymond, Me	Braeden Webster
9	5/22/16	Sarah Bondarco	148 Gore Rd, Gray, ME 148 Gore Rd, Raymond, ME	Sarah Bondarco
10	5-22-16	CAROL FINK	163 Gore Rd Gray, ME 163 Gore Rd Raymond ME	Carol Fink
11				

INSTRUCTIONS: This Petition is being used to begin the process of Secession from the Town of Gray. Each of the undersigned represents that: 1) the individual resides in the seceding area at the address after the individual's signature; 2) the individual is a duly registered voter within the Town of Gray, and each of the undersigned is aware of the 5 representatives of the Secession Committee and the Map of the Secession Territory.

	Date	Print Name	Address	Signature
1	3/28/16	Abbie Mannett	1 Ambiance ^{ave} Gray Me	Abbie Mannett
2	3/28/16	Thomas Mannett	1 Ambiance ^{ave} Gray	Thomas Mannett
3	3/28/16	DAVID RATHBONE	5 KENTWOOD RD GRAY	David Rathbone
4	3/28/16	Barbara Rathbone	207 274 1945 5 Kentwood Rd	Barbara Rathbone
5	3/28/16	Deborah Tarr	146 Gore Rd.	Deborah B. Tarr
6	3/28/16	Karen Tafts	62 N. OAK DR. 753-5942	Karen Tafts
7	3/28/16	Richard P Cormier	155 Gore Road Raymond ME	Richard P Cormier
8	3/28/16	Rebecca J Cormier	155 Gore Rd. Raymond, me.	Rebecca J. Cormier
9	3/28/16	Ralph Bailey	34 Aquila Rd. Raymond	Ralph E Bailey
10	3/28/16	David Getchell	2 Arundel Rd. Gray	David Getchell
11	4/4/16	ROBERT ROY	11 ARUNDEL RD. GRAY	Robert Roy
12	4/4/16	Judith Roy	11 Arundel Rd Gray	Judith Roy
13	4/4/16	Jennifer White	32 Krams Point Rd. Gray	Jennifer White
14	4/4/16	AIFLED D. WHITE	32 KRAMS POINT RD, GRAY	Aifled D White
15				
16				
17				
18				
19				
20				
21				
22				

INSTRUCTIONS: This Petition is being used to begin the process of Secession from the Town of Gray. Each of the undersigned represents that: 1) the individual resides in the seceding area at the address after the individual's signature; 2) the individual is a duly registered voter within the Town of Gray, and each of the undersigned is aware of the 5 representatives of the Secession Committee and the Map of the Secession Territory.

	Date	Print Name	Physical Address Mailing Address	Signature
1	12/10/16	Johan Houghton	60 Kincaid Lane - Raymond 60 Kincaid Lane Raymond ME	Johan Houghton
2	12/10/16	Alexander Searies	12 Cole Rd Apt B Gray, ME 12 Cole Rd Apt B Raymond, ME	Alexander Searies
3				
4				
5				
6				
7				
8				
9				
10				
11				

	Date	Print Name	Physical Address Mailing Address	Signature
12				
13				
14				
15				
16				
17				
18				
19				
20				

Petition Circulator's Verification:

I affirm that my name is (print name) Jennifer White and I am a qualified registered voter in the Town of Gray. I have personally circulated this Petition of Secession within the Secession Territory and the signatures that have been affixed were done so in my presence and are believed to be the genuine signatures of the persons whose names they purport to be. I further state that each signer has read the petition, viewed the map of the Secession Territory, and understands the intent of the petition.

Jennifer White
Signature

12-19-2016
Date

Notary:

Karissa Robinson

KARISSA ROBINSON
Notary Public, Maine
My Commission Expires February 14, 2021

INSTRUCTIONS: This Petition is being used to begin the process of Secession from the Town of Gray. Each of the undersigned represents that: 1) the individual resides in the seceding area at the address after the individual's signature; 2) the individual is a duly registered voter within the Town of Gray, and each of the undersigned is aware of the 5 representatives of the Secession Committee and the Map of the Secession Territory.

	Date	Print Name	Physical Address Mailing Address	Signature
1	4/29/16	Jacob T Brown	32 Krams Point Rd Gray ME 32 KRAMS POINT RD Raymond ME	Jacob Brown
2	4/29/16	Jennifer White	32 Krams Point Rd. Gray, ME 32 Krams Point Rd., Raymond, ME	Jennifer White
3	4/29/16	ALFRED D. WHITE	32 KRAMS POINT RD. GRAY, ME 32 KRAMS POINT RD. RAYMOND, ME	Alfred D. White
4	4/29/16	Thomas L Wiley	149 Gore Rd GRAY, ME 149 Gore Rd Raymond, ME	Thomas Wiley
5	4/29/16	Bonnie H. Wiley	149 Gore Rd Gray, ME 149 Gore Rd Raymond, ME	Bonnie H. Wiley
6	4/30/16	Frank Gilpatrick	4 Kincaid Ln Gray, ME 4 Kincaid Ln Raymond, ME	Frank Gilpatrick
7	4/30/16	Diane Gilpatrick	4 Kincaid Ln. Gray ME 4 Kincaid Ln Raymond ME	Diane Gilpatrick
8	4/30/16	LAURIE MURPHY	10 Kincaid Lane Gray ME 10 Kincaid Lane Raymond ME	Laurie Murphy
9	4/30/16	Kewin Murphy	10 Kincaid Ln, GRAY ME 10 Kincaid Ln, Raymond, ME	Kewin Murphy
10	4.30.16	Gail D. Wood	4 Shallow Cove Dr, Gray ME 4 Shallow Cove Dr, Raymond, ME	Gail D. Wood
11	4-30-16	Susan B Maloney	5 Steele Rd, Gray ME 5 Steele Rd, Raymond ME	

	Date	Print Name	Physical Address Mailing Address	Signature
12	4/30/16	MIKE MALONEY	5 STEELE RD. GRAY, ME 5 STEELE RD. RAYMOND ME	<i>Mike Maloney</i>
13	4/30/16	Stacy Jensen	12 Steele Rd Gray ME 12 Steele Rd Raymond ME	<i>Stacy Jensen</i>
14	5/6/16	Daniel Down	7 Crescent LN, Gray , ME 7 Crescent LN, Raymond, ME	<i>Daniel Down</i>
15	5/6/16	Ralph Bailey	34 Aquila Rd. Gray Me. 34 Aquila Rd Raymond, Me	<i>Ralph E. Bailey Jr</i>
16	5/6/16	SCOTT MILDRUM	34 Krams Point Rd Gray Me 31 Krams Point Rd Raymond Me	<i>Scott Mil drum</i>
17	5-19-16	Robert Gieringer	12 Aquila Rd Raymond 12 Aquila Rd Gray, ME	<i>Robert Gieringer</i>
18	5-20-16	Sally-Lou Patterson	14 Aquila Rd, Grayville 14 Aquila Rd. Raymond Me	<i>Sally Lou Patterson</i>
19	5/22/16	Angela Russell	2 Crescent Lane Gray ME 2 Crescent Lane Raymond ME	<i>Angela A. Russell</i>
20	5/22/16	Andrew Pride	101 Wood rd. Gray ME 101 Wood rd. Raymond ME	<i>Andrew Pride</i>

Petition Circulator's Verification:

I affirm that my name is (print name) Jennifer White and I am a qualified registered voter in the Town of Gray. I have personally circulated this Petition of Secession within the Secession Territory and the signatures that have been affixed were done so in my presence and are believed to be the genuine signatures of the persons whose names they purport to be. I further state that each signer has read the petition, viewed the map of the Secession Territory, and understands the intent of the petition.

Jennifer White
Signature

12-19-2016
Date

Notary:

Karissa Robinson
KARISSA ROBINSON
Notary Public, Maine
My Commission Expires February 14, 2021

INSTRUCTIONS: This Petition is being used to begin the process of Secession from the Town of Gray. Each of the undersigned represents that: 1) the individual resides in the seceding area at the address after the individual's signature; 2) the individual is a duly registered voter within the Town of Gray, and each of the undersigned is aware of the 5 representatives of the Secession Committee and the Map of the Secession Territory.

	Date	Print Name	Physical Address Mailing Address	Signature
1	6/16/16	ALICE EMANUEL	162 LYONS PT RD GRAY ME 162 LYONS PT RD RAYMOND ME	Alice E MacNeil
2	7/11/16	CHARLES M. WALDRON	180 LYONS PT RD GRAY ME P.O. BOX 381 RAYMOND, ME 04071	Charles Waldron
3	7/11/16	LOIS WALDRON	180 Lyons Pt Rd Gray ME PO Box 381 Raymond ME 04071	Lois Waldron
4	7/11/16	MARIANNE LEBEVRE	159 Lyons Pt Rd Gray, ME 159 Lyons Pt Rd, Raymond ME 04071	Marianne LeBevre
5	7/14/16	Mary L. Wolfe	128 Lyons Point Road Gray ME PO Box 82 Raymond ME 04071	Mary L. Wolfe
6	7/14/16	Douglas E Wolfe Sr	P.O. BOX 82 RAYMOND ME 04071 128 Lyons Pt Rd Gray ME	Douglas Wolfe Sr
7	7/14/16	DALE A. FOLSON	126 Lyons Pt Rd. GRAY, ME 126 Lyons Pt. Rd. Raymond ME 04071	Dale A. Folson
8	7/14/16	Claudia J. Folson	126 Lyons Pt. Rd. Raymond 04071 126 Lyons Pt. Rd. Gray	Claudia J. Folson
9	7/15/16	Lori A. Ronan	1 Steele Road Gray, ME 1 Steele Road Raymond, ME	Lori A. Ronan
10	7/15/16	Kevin M. Ronan	1 Steele Road Gray, ME 1 Steele Road Raymond, ME	Kevin M. Ronan
11	7/15/16	Kevin M. Ronan		

	Date	Print Name	Physical Address Mailing Address	Signature
12	7/15/16	Heidi Van Dongen	160 Lyons Point Rd. Gray, ME 04039 160 Lyons Point Rd. Raymond, ME 04071	Heidi Van Dongen
13	7/15/16	Susan McGaulley	161 Lyons Point Rd Gray, ME 04039 161 Lyons Point Rd Raymond, ME 04071	Susan McGaulley
14	7/15/16	Patrice Rossini	182 Lyons Point Rd Gray, ME 04039 182 Lyons Point Rd Raymond, ME 04071	Patrice Rossini
15	7/16/16	Thomas J Rossini	182 Lyons PTD Gray, ME 04039 182 Lyons PTD Raymond, ME 04071	Thomas J Rossini
16	7/20/16	Judy A: Andrew >	55 NO. OAKS DR GRAY 55 NO. OAKS DR. RAYMOND	Judy A. Andrews
17	7/20/16	Kristin Andrews	54 Northern Oaks Dr Raymond 54 Northern Oaks Dr. Gray	Kristin Andrews
18	7/24/16	Brenda Johnson	15 Northern Oaks Dr Raymond 15 Northern Oaks Dr. Gray	Brenda Johnson
19	7/24/14	Bo inlynn Wood	17 Northern Oaks Dr Gray	Bo inlynn Wood
20	7/24/16	KAREN TOFTS	62 NORTHERN OAKS GRAY 62 NORTHERN OAKS DR. RAYMOND	Karen Tofts

Petition Circulator's Verification:


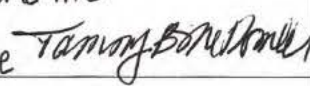
I affirm that my name is (print name) B. J. McDONNELL and I am a qualified registered voter in the Town of Gray. I have personally circulated this Petition of Secession within the Secession Territory and the signatures that have been affixed were done so in my presence and are believed to be the genuine signatures of the persons whose names they purport to be. I further state that each signer has read the petition, viewed the map of the Secession Territory, and understands the intent of the petition.

[Signature] 12/19/16
Signature Date

Notary:
[Signature]
KARISSA ROBINSON
Notary Public, Maine
My Commission Expires February 14, 2021

INSTRUCTIONS: This Petition is being used to begin the process of Secession from the Town of Gray. Each of the undersigned represents that: 1) the individual resides in the seceding area at the address after the individual's signature; 2) the individual is a duly registered voter within the Town of Gray, and each of the undersigned is aware of the 5 representatives of the Secession Committee and the Map of the Secession Territory.

	Date	Print Name	Physical Address Mailing Address	Signature
1	7/24/16	Charles Turris	62 Northern Oaks Dr. Gray 62 N. OAKS DR. Raymond	
2	7/24/16	DAVID WAYNE HALL	4 Ames Dr Raymond 4 Ames Dr Gray	
3	7/24/16	Darlene K Hall	4 Ames Dr Raymond 4 Ames Dr Gray, ME	
4	7/24/16	Brenda M Hemmingway	65 Northern Oaks Dr Raymond 65 Northern Oaks Dr Gray	
5	7/24/16	Thomas L. Oliver	8 Ames Drive Gray ME 8 Ames Drive Raymond ME	
6	7/24/16	Susan A. Oliver	8 AMES DR. GRAY Raymond, ME 8 AMES DR. Raymond, ME	
7	7/24/16	Jeffrey McFarren	153 Lyons Point Rd. Gray, ME 153 Lyons Point Rd Raymond, ME	
8	7/24/16	Erica Pitts	153 Lyons Point Rd Gray ME 153 Lyons Point Rd Raymond, ME	
9	7/25/16	PAUL TAYLOR	148 LYONS PT RD RAYMOND ME 04071	
10	7/31/16	Carol Anderson	4 Steele Rd, Raymond, ME 4 Steele Rd, Gray, ME 04040	
11	7.31.16	MICHAEL DUDDESON	4 STEELE RD, Raymond, ME 4 STEELE RD, Gray, ME	

	Date	Print Name	Physical Address Mailing Address	Signature
12	7-31-16	MICHAEL DUBERSON	4 STEELE RD, RAYMOND, ME 4 STEELE RD, GRAY, ME	
13	8-4-16	Tammy McDonnell	163 Lyons Point Rd Raymond me 163 Lyons Point Rd Gray me	
14				
15				
16				
17				
18				
19				
20				

Petition Circulator's Verification:


I affirm that my name is (print name) B.J. McDonnell and I am a qualified registered voter in the Town of Gray. I have personally circulated this Petition of Secession within the Secession Territory and the signatures that have been affixed were done so in my presence and are believed to be the genuine signatures of the persons whose names they purport to be. I further state that each signer has read the petition, viewed the map of the Secession Territory, and understands the intent of the petition.

Notary:



KARISSA ROBINSON
Notary Public, Maine
My Commission Expires February 14, 2021





Signature



Date

12/19/16
8/8/16


INSTRUCTIONS: This Petition is being used to begin the process of Secession from the Town of Gray. Each of the undersigned represents that: 1) the individual resides in the seceding area at the address after the individual's signature; 2) the individual is a duly registered voter within the Town of Gray, and each of the undersigned is aware of the 5 representatives of the Secession Committee and the Map of the Secession Territory.

	Date	Print Name	Physical Address Mailing Address	Signature
1	11/8/16	Thomas Mannett	1 Ambiana ave Gray ME 1 Ambiana ave Raymond ME	
2	11/8/16	Sarah Mildrum	34 Krams Point rd Gray, ME 34 Krams Point Rd Raymond, ME	
3	11/8/16	William R. Rivall	32 Azundel Rd, Gray, ME 32 Azundel Rd, Raymond, ME	
4	11/8/16	CHRISTOPHER GAMACHE	24 COLE Rd, GRAY, ME 24 COLE Rd, RAYMOND, ME	
5	11-8-16	Amber Yates		
6				
7				
8				
9				
10				
11				


	Date	Print Name	Physical Address Mailing Address	Signature
12				
13				
14				
15				
16				
17				
18				
19				
20				

Petition Circulator's Verification:

I affirm that my name is (print name) B. J. McDonnell and I am a qualified registered voter in the Town of Gray. I have personally circulated this Petition of Secession within the Secession Territory and the signatures that have been affixed were done so in my presence and are believed to be the genuine signatures of the persons whose names they purport to be. I further state that each signer has read the petition, viewed the map of the Secession Territory, and understands the intent of the petition.

 12/19/16
 Signature Date

Notary:



KARISSA ROBINSON
 Notary Public, Maine
 My Commission Expires February 14, 2021

INSTRUCTIONS: This Petition is being used to begin the process of Secession from the Town of Gray. Each of the undersigned represents that: 1) the individual resides in the seceding area at the address after the individual's signature; 2) the individual is a duly registered voter within the Town of Gray, and each of the undersigned is aware of the 5 representatives of the Secession Committee and the Map of the Secession Territory.


	Date	Print Name	Physical Address Mailing Address	Signature
1	8/15/16	MARILYN DALEY	109 LYONS PT RD. GRAY, ME. P.O. Box 1077, RAYMOND, ME.	Marilyn S. Daley
2	8/16/16	Pamela L Titus	95 Northern Oaks Dr Gray	Pamela L Titus
3		Eric F Titus	91 Northern Oaks Dr Raymond	Eric Titus
3	8/16/16	Stacy L. Jensen	12 Steele Rd Gray ME	Stacy Jensen
4			12 Steele R Raymond ME	
4	8/16/16	CASEY MALANEY	5 Steele Rd. GRAY ME	Casey Malaney
5			5 Steele Rd. RAYMOND ME	
5	8/16/2016	James J O'Brien Jr	19 Cole Rd GRAY ME	James J O'Brien Jr
6			19 Cole Rd RAYMOND ME	
6	8/16/2016	Linda L. O'Brien	19 Cole Road Gray Me	Linda L. O'Brien
7			19 Cole Road Raymond Me	
7	8/16/2016	Arthur L. MacVane	11 Evergreen Rd. Gray Me.	Arthur L. MacVane
8			11 Evergreen Rd. Raymond Me.	
8	8/16/2016	MARCIA MACVANE	11 Evergreen Rd, Gray, Me	Marcia MacVane
9			11 Evergreen Rd, Raymond, Me	
9	8/16/2016	SCOTT COYNE	12 Steele Rd Gray Me	Scott Coyne
10			12 Steele Rd Raymond Me	
10	8/16/16	Jennifer McCarthy	14 Cole Road Gray Me	Jennifer R. McCarthy
11			19 Cole Road Raymond Me	
11	8/18/16	Corri Saunders	19 Cole Road, Gray, ME	Corri Saunders
12			19 Cole Road, Raymond, ME	

	Date	Print Name	Physical Address Mailing Address	Signature
12	9/19/16	Rodenzek	144 LYONS PT. Rd RAYMOND	<i>Rodenzek</i>
13		WINTLE	144 LYONS PT Rd Gray, ME	<i>Wintle</i>
13	10/24/16	Jeffery	144 LYONS PT. Rd RAYMOND ME	<i>Jeffery</i>
14		BROWN	144 LYONS PT. Rd. GRAY ME	<i>Brown</i>
14				
15				
16				
17				
18				
19				
20				

Petition Circulator's Verification:


I affirm that my name is (print name) B.S. McDannell and I am a qualified registered voter in the Town of Gray. I have personally circulated this Petition of Secession within the Secession Territory and the signatures that have been affixed were done so in my presence and are believed to be the genuine signatures of the persons whose names they purport to be. I further state that each signer has read the petition, viewed the map of the Secession Territory, and understands the intent of the petition.

Notary:



KARISSA ROBINSON
Notary Public, Maine
My Commission Expires February 14, 2021

Signature



11/5/16

Date

12/19/16

INSTRUCTIONS: This Petition is being used to begin the process of Secession from the Town of Gray. Each of the undersigned represents that: 1) the individual resides in the seceding area at the address after the individual's signature; 2) the individual is a duly registered voter within the Town of Gray, and each of the undersigned is aware of the 5 representatives of the Secession Committee and the Map of the Secession Territory.

	Date	Print Name	Address	Signature
1	3/28/16	Marianne P. Heffner	159 Lyons Pt Rd	Marianne P. Heffner
2	3/28/16	LAURIE MURPHY	10 Kincaid Ln	Laurie Murphy
3	3/28/16	Diane Gilpatrick	4 Kincaid Lane	Diane Gilpatrick
4	3/28/16	KURT SCHICKLE	127 Gore Rd.	Kurt Schickle
5	3/28/16	Debra Luce	57 Arundel Rd. Ray	Debra Luce
6				
7				
8				
9				
10				
11				
12				
13				
14				
15				
16				
17				
18				
19				
20				
21				
22				

	Date	Print Name	Address	Signature
23				
24				
25				
26				
27				
28				
29				
30				
31				
32				
33				
34				
35				
36				
37				
38				
39				
40				

Petition Circulator's Verification:

I affirm that my name is (print name) Scott Milderum and I am a qualified registered voter in the Town of Gray. I have personally circulated this Petition of Secession within the Secession Territory and the signatures that have been affixed were done so in my presence and are believed to be the genuine signatures of the persons whose names they purport to be. I further state that each signer has read the petition, viewed the map of the Secession Territory, and understands the intent of the petition.

[Signature]

Signature

1-17-1

Date

Notary:


State of Maine
County of Cumberland

Scott Milderum appeared and signed before me on the 17th of January 2017.

[Signature]



INSTRUCTIONS: This Petition is being used to begin the process of Secession from the Town of Gray. Each of the undersigned represents that: 1) the individual resides in the seceding area at the address after the individual's signature; 2) the individual is a duly registered voter within the Town of Gray, and each of the undersigned is aware of the 5 representatives of the Secession Committee and the Map of the Secession Territory.

	Date	Print Name	Physical Address Mailing Address	Signature
1	1/15/17	David Bennett	20 Acadia Rd Raymond ME 04071	
2	1/15/17	Maureen Daye	104 Gore Rd, Gray, ME 04039 104 Gore Rd, Raymond, ME 04071	Maureen Daye
3	1-16-17	John Joyce	49 Aquila Rd. Gray Raymond ME	John Joyce
4				
5				
6				
7				
8				
9				
10				
11				

INSTRUCTIONS: This Petition is being used to begin the process of Secession from the Town of Gray. Each of the undersigned represents that: 1) the individual resides in the seceding area at the address after the individual's signature; 2) the individual is a duly registered voter within the Town of Gray, and each of the undersigned is aware of the 5 representatives of the Secession Committee and the Map of the Secession Territory.

	Date	Print Name	Physical Address Mailing Address	Signature
1	6/11/2016	Morgan Wilson	140 Gore Rd. Gray, ME 04039 PO Box 448, Raymond, ME 04071	Morgan Wilson
2	6-11-2016	Laura Getchell	2 Arundel Rd Gray, ME 04039 2 Arundel Rd Raymond, ME 04071	Laura Getchell
3	6-19-16	DAVID GETCHELL Jr.	2 Arundel Rd Gray, ME 04039 2 Arundel Rd Raymond, ME 04071	David Getchell Jr.
4	6-19-16	Taylor Getchell	2 Arundel Rd Gray, ME 04039 2 Arundel Rd Raymond, ME 04071	Taylor Getchell
5	6-20-16	Karen H. Getchell	2 Arundel Rd Gray ME 04039 2 Arundel Rd Raymond ME 04071	Karen H. Getchell
6	9/20/16	Paul LARSEN	8 CRESCENT LANE GRAY 04039 8 CRESCENT LANE 04071	Paul Larsen
7	9-19-16	Gayle DePalmer	103 Gore Rd. Gray, ME. 04039 103 Gore Rd. Raymond, ME 04071	Gayle DePalmer
8	9/19/16	Trish Gushin	163 Gore Rd Gray ME 04039 163 Gore Rd Raymond ME 04071	Trish Gushin
9	10-16-16	Payson m. Wiers	128 Gore Rd Gray, ME 04039 128 Gore Rd Raymond, ME 04071	Payson m. Wiers
10	10-16-16	Michael DePalmer	103 Gore Rd Gray ME 04039 103 Gore Rd Raymond ME 04071	Michael DePalmer
11	10/16/16	Christine Schreiner	105 Gore Rd Gray ME 04039 105 Gore Rd Raymond ME 04071	Christine Schreiner

	Date	Print Name	Physical Address Mailing Address	Signature
12	10/21/16	Steven Cobb	7 Kentwood Rd Gray ME 04039 7 Kentwood Rd Raymond ME 04071	Steven Cobb
13	11/8/16	Carly Beaudin	20 Arundel Rd Gray 20 Arundel Rd Raymond	Carly Beaudin
14	11/8/16	Crystal Poole	4 Fieldway Gray ME 04039 4 Fieldway Raymond ME 04071	Crystal Poole
15	11/8/16	Matt Poole	4 Fieldway Gray Me 04039 4 Fieldway Raymond, Me 04071	Matt Poole
16	11/8/16	Abbie Mannett	1 Ambiana Ave Gray ME 04039 1 Ambiana Ave Raymond ME 04071	Abbie Mannett
17	11/8/16	Robert S. Penneil	GRAY ME 18 Northern Oaks Dr Raymond ME	Robert S. Penneil
18	11/8/16	Elyssa Penneil	18 Northern Oaks Dr Gray ME 18 Northern Oaks Dr Raymond ME	Elyssa Penneil
19	12/1/16	David Getchell Sr.	2 Arundel Rd Gray, Me 04039 2 Arundel Rd Raymond, Me 04071	David Getchell Sr.
20	1/15/17	Amanda Getchell	8 Arundel Rd Gray ME 04039 8 Arundel Rd Raymond ME 04071	Amanda Getchell

Petition Circulator's Verification:

I affirm that my name is (print name) David Getchell and I am a qualified registered voter in the Town of Gray. I have personally circulated this Petition of Secession within the Secession Territory and the signatures that have been affixed were done so in my presence and are believed to be the genuine signatures of the persons whose names they purport to be. I further state that each signer has read the petition, viewed the map of the Secession Territory, and understands the intent of the petition.

David Getchell 1/18/17
Signature Date

Notary:

Lee Ann Sanborn
1-18-17
LEE ANN SANBORN
NOTARY PUBLIC, STATE OF MAINE
MY COMMISSION EXPIRES APRIL 1, 2017

INSTRUCTIONS: This Petition is being used to begin the process of Secession from the Town of Gray. Each of the undersigned represents that: 1) the individual resides in the seceding area at the address after the individual's signature; 2) the individual is a duly registered voter within the Town of Gray, and each of the undersigned is aware of the 5 representatives of the Secession Committee and the Map of the Secession Territory.

	Date	Print Name	Physical Address Mailing Address	Signature
1	6/7/16	Richard P Cormier	155 GORE Road ^{RAYMOND} ME 04071 155 GORE Road ^{RAYMOND} RAYMOND, ME 04071	Richard P Cormier
2	6/7/16	Rebecca J. Cormier	155 Gore Rd. Gray, Me. 155 Gore Rd. Raymond, Me. 04071	Rebecca J Cormier
3	7/30/16	Celeste Tecteau	104 Northern Oaks Dr. ^{RAYMOND} ME 104 Northern Oaks Dr. Raymond Me 04071	Celeste Tecteau
4	7/30/16	PATRICIA E ST. PIERRE	83 Northern Oaks Dr. Raymond Me 04071	Patricia E St Pierre
5	7/30/16	Barbara C. LaVallee	83 Northern Oaks Dr. Raymond, ME 04071	Barbara C. LaVallee
6	7/30/16	PATRICIA E ST PIERRE	83 Northern Oaks ^{GRAY} Raymond Me 04071	Patricia E St Pierre
7	7/30/16	Richard Paige	77 Northern Oaks Dr. RAYMOND ME 04071 77 Northern Oaks Dr. Raymond, ME 04071	Richard Paige
8	7/30/16	Sue Paige	77 Northern Oaks Dr. Gray, ME 04071 77 Northern Oaks Dr. Raymond, ME 04071	Sue Paige
9	7/30/16	Daniel LaVallee	83 Northern Oaks Dr. ^{Gray} 83 Northern Oaks Dr. Raymond 04071	Daniel LaVallee
10	7/30/16	Elizabeth Metayer	5 Cole Rd Gray, Me 5 Cole Rd, Raymond Me	Elizabeth Metayer
11	7/30/16	Arthur J Metayer	5 Cole Rd Gray 04071 5 Cole Rd Raymond Me 04071	Arthur J. Metayer

	Date	Print Name	Physical Address Mailing Address	Signature
12	7/30/16	ELLEN E. ROBINSON	7 Cole Rd Gray, ME 04039 7 Cole Rd Raymond ME 04024 Gray, ME 04039	Ellen Robinson
13	7/30/16	Edmund W Robinson	7 Cole Rd Gray ME 04039 7 Cole Rd Raymond ME 04071	Edmund W Robinson
14	7/30/16	CAROLINE VOZELLA	15 Cole Rd, Gray, ME 04039 15 Cole Rd, Raymond, ME 04071	Caroline Vozella
15	7/30/16	Terr Conlay	53 Aquila Rd Gray, ME " " Raymond, ME	Terr Conlay
16	7/30/16	SUSAN JOYCE	49 Aquila Gray, ME 49 Aquila, Raymond, ME	Susan Joyce
17	7/30/16	Shana Lee	49 Aquila Rd Gray, ME 49 Aquila Rd Raymond, ME	Shana Lee
18	7/30/16	Beverly Bailey	34 Aquila Road Gray 34 Aquila Rd Raymond	Beverly Bailey
19				
20				


Petition Circulator's Verification:


I affirm that my name is (print name) Jennifer White and I am a qualified registered voter in the Town of Gray. I have personally circulated this Petition of Secession within the Secession Territory and the signatures that have been affixed were done so in my presence and are believed to be the genuine signatures of the persons whose names they purport to be. I further state that each signer has read the petition, viewed the map of the Secession Territory, and understands the intent of the petition.

Jennifer White
Signature

12-16-2016
Date

Notary:


KARISSA ROBINSON
Notary Public, Maine
My Commission Expires February 14, 2021



Appendix C: Title 30-A, CH. 113, Subchapter 2: Secession Process

Title 30-A: MUNICIPALITIES AND COUNTIES HEADING: PL 1987, C. 737, PT. A, §2 (NEW)

Part 2: MUNICIPALITIES HEADING: PL 1987, C. 737, PT. A, §2 (NEW)

Subpart 2: ORGANIZATION AND INTERLOCAL COOPERATION HEADING: PL 1987, C. 737, PT. A, §2 (NEW)

Chapter 113: CONSOLIDATION, SECESSION AND ANNEXATION HEADING: PL 1995, C. 377, §1 (RPR)

Subchapter 2: SECESSION PROCESS HEADING: PL 1995, C. 377, §2 (NEW); PL 1997, C. 699, §1 (RPR)

§2171. Legislative intent

The Legislature finds that the citizens of the State in accordance with the Constitution of Maine, Article I, Section 2, have an unalienable and inalienable right to institute government and to alter, reform or totally change the same, when their safety and happiness require it. The Legislature further finds that the Legislature has the responsibility to ensure that the rights of all citizens are protected and that a decision to alter or otherwise change the boundaries of a municipal government should be made with caution and only after following the process set forth in this subchapter. [1999, c. 381, §1 (AMD).]

SECTION HISTORY

1995, c. 377, §2 (NEW). 1999, c. 381, §1 (AMD).

§2171-A. Secession of territory from a municipality

Residents of territory within a municipality must follow the procedures set forth in this subchapter before seeking authority from the Legislature to secede from the municipality. [1999, c. 381, §2 (NEW).]

SECTION HISTORY

1999, c. 381, §2 (NEW).

§2171-B. Initiation of procedure

The secession process may be initiated by submitting to the municipal officers a petition signed by more than 50% of the registered voters within the secession territory that requests a municipal public hearing for the purpose of discussing whether the specified territory should secede from the municipality. The petition must set forth the physical boundaries of the secession territory, the resident population, the nonresident population and a list of not more than 5 people who will serve as representatives of the secession territory. For purposes of this subchapter, "secession territory" means the area described in the petition for secession. [1999, c. 381, §2 (NEW).]

The registrar of voters of the municipality shall verify the signatures on the petition within 30 days of the receipt of the petition. [1999, c. 381, §2 (NEW).]

SECTION HISTORY

1999, c. 381, §2 (NEW).

§2171-C. Initial hearing

Upon receipt of a petition with the required number of verified signatures, the municipal officers shall call and hold a public hearing. The purpose of the public hearing is to allow municipal residents, officers and residents in the secession territory to discuss secession. The public hearing must be conducted by a moderator elected in the manner provided for in section 2524, except that no other official vote may be taken at the public hearing. The public hearing must be conducted in accordance with the following.[1999, c. 381, §2 (NEW).]

1. Hearing advertised. The municipal officers shall publish notice of the public hearing in a newspaper of general circulation in the area. One notice must be published as close as possible to the 14th day before the hearing and a 2nd notice must be published as close as possible to the 7th day before the hearing.

[1999, c. 381, §2 (NEW) .]

2. Purpose of secession hearing. The public hearing must include a formal presentation by those initiating the petition, which must include a description of the problems that have led to the secession effort. Attendees shall discuss the problems, potential solutions other than secession and the potential impact of secession on the secession territory and the municipality. The persons initiating the petition shall submit a written report at the public hearing that describes the impact of the proposed secession on property taxes in the municipality as well as in the secession territory.

[1999, c. 381, §2 (NEW) .]

3. Nonresidents eligible to participate. Notwithstanding section 2524, subsection 3, paragraph A, nonresidents may participate in the public hearing on secession.

[1999, c. 381, §2 (NEW) .]

SECTION HISTORY

1999, c. 381, §2 (NEW).

§2171-C-1. Legislative authorization to proceed

Within one year following the public hearing held pursuant to section 2171-C, a representative from the secession territory shall cause legislation to be submitted to the Legislature to obtain the authorization of the Legislature to proceed with the secession process. Unless authorization to proceed is received from the Legislature, the question of secession may not proceed to the advisory referendum held pursuant to section 2171-D. The authorization of the Legislature to proceed with the secession process does not affect the ultimate determination of the Legislature on the proposal for secession submitted pursuant to section 2171-E or 2171-G. [2013, c. 384, §1 (NEW).]

SECTION HISTORY

2013, c. 384, §1 (NEW).

§2171-D. Advisory referendum

Unless a majority of the secession territory representatives withdraws support for secession by filing written notice of such withdrawal with the municipal officers, the municipality shall conduct an advisory referendum within the secession territory as long as the Legislature has authorized the secession process to proceed pursuant to section 2171-C-1. The referendum must be held at the next regularly scheduled election and must be conducted pursuant to sections 2528, 2529 and 2532, even if the town or plantation has not accepted the provisions of section 2528. The question at the referendum must be:

"Do you favor secession of the territory described below from the municipality of?"
(description of secession territory)

[2013, c. 384, §2 (AMD).]

The municipal officers may hold a separate advisory referendum in the municipality outside the secession territory at the same time with the same question, provided that the vote totals are kept and reported separately. [1999, c. 381, §2 (NEW).]

SECTION HISTORY
1999, c. 381, §2 (NEW). 2013, c. 384, §2 (AMD).

§2171-E. Vote of municipal officers

Following the advisory referendum, the municipal officers shall take a recorded vote on whether to support the secession request. If a majority of the officers approves the request and more than 50% of the registered voters in the secession territory voting at the advisory referendum pursuant to section 2171-D favor secession, legislation requesting secession may be submitted to the Legislature with the information required in section 2172. [1999, c. 381, §2 (NEW).]

SECTION HISTORY
1999, c. 381, §2 (NEW).

§2171-F. Resolving conflicts; selecting mediator

If the vote of the municipal officers and the advisory referendum are in conflict, the municipal officers and the secession territory representatives shall meet to attempt to resolve issues related to the secession. If the municipal officers and secession territory representatives do not reach agreement on all issues within a reasonable amount of time, an independent 3rd-party mediator must be retained and the costs shared by the municipality and the secession representatives. The mediator must be knowledgeable in municipal management and municipal law as well as conflict resolution. [1999, c. 381, §2 (NEW).]

If the municipal officers and secession territory representatives can not select a mutually agreed upon and qualified mediator within 30 days of reaching impasse on secession issues, the parties must petition the Court Alternative Dispute Resolution Service, created in Title 4, section 18-B, for mediation services. The Court Alternative Dispute Resolution Service shall: [1999, c. 381, §2 (NEW).]

1. Mediator assignment. Assign a mediator who is knowledgeable in municipal management and municipal law;

[1999, c. 381, §2 (NEW) .]

2. Fee. Establish a fee for services in an amount not to exceed \$175 for every 4 hours of mediation services provided;

[1999, c. 381, §2 (NEW) .]

3. Mediation schedule; notice. Establish the mediation schedule, ensure that proper notice is provided to all parties and ensure that the parties necessary for effective mediation are participating; and

[1999, c. 381, §2 (NEW) .]

4. Mediation report. Upon the completion of the mediation effort, file a written report with the joint standing committee of the Legislature having jurisdiction over state and local government matters. The report must provide the details of the mediation effort and any mediated agreement. In the event that the mediation effort does not result in the resolution of all issues, the mediation report must indicate to the extent possible what issues remain unresolved and why the parties failed to reach a mutually agreeable resolution of the dispute.

[1999, c. 381, §2 (NEW) .]

SECTION HISTORY

1999, c. 381, §2 (NEW) .

§2171-G. Submission of dispute to the Legislature

If the parties have not reached agreement on all issues within 6 months after beginning discussions, the matter may be submitted to the Legislature. The Legislature may consider the information submitted pursuant to section 2172 in making its decision.[1999, c. 381, §2 (NEW) .]

SECTION HISTORY

1999, c. 381, §2 (NEW) .

§2172. Information to be submitted with legislation proposing secession

A territory that seeks to have legislation submitted on its behalf proposing its secession from a municipality shall provide the Legislature with the following information, which the Legislature may use in making a determination on a proposal for secession:[1997, c. 699, §3 (AMD) .]

1. Report on attempts to resolve differences. A report on attempts by the secession territory to resolve concerns that have caused the desire to secede from the municipality. If a neutral 3rd party was involved in the attempt to resolve concerns through alternative dispute resolution methods such as mediation, facilitation or arbitration, the territory must also submit a report from the neutral 3rd party;

[1999, c. 381, §3 (AMD) .]

2. Effective date. The date on which a proposed secession is effective;

[1995, c. 377, §2 (NEW) .]

3. Provision of educational services. Plans for the provision of educational services, including school transportation services for all students in the proposed secession territory;

[1995, c. 377, §2 (NEW) .]

4. Distribution of tangible assets and liabilities. Plans regarding the distribution of assets and liabilities;

[1995, c. 377, §2 (NEW) .]

5. Information about municipality. The following information concerning the municipality and the proposed secession territory:

A. Present population, past population change and projected population for the secession territory; [1995, c. 377, §2 (NEW).]

B. Quantity of land within the secession territory proposed for incorporation; the natural terrain of the secession territory, including general topography, major watersheds, soil conditions; and such natural features as rivers and lakes; [1995, c. 377, §2 (NEW).]

C. Present pattern of physical development in the secession territory, including residential, industrial, commercial, agricultural and institutional land uses; and the present transportation network and potential transportation issues, including proposed highway development; [1995, c. 377, §2 (NEW).]

D. Land use controls and planning presently being utilized in the secession territory, including comprehensive plans for development in the secession territory; [1995, c. 377, §2 (NEW).]

E. Present governmental services being provided to the secession territory, including water and sewer service, fire protection, police protection, street improvements and maintenance, administrative services and recreational facilities; [1995, c. 377, §2 (NEW).]

F. Existing or potential problems of environmental pollution and the need for additional services to resolve these problems; [1995, c. 377, §2 (NEW).]

G. Fiscal data of the secession territory, including the net tax capacity of the proposed secession territory and the impact on the municipality from which the territory proposes to secede; the present bonded indebtedness; and the local tax rates of the county, school district and municipality; [1995, c. 377, §2 (NEW).]

H. Effect of the proposed incorporation on communities adjacent to the secession territory and on school districts within and adjacent to the secession territory; and [1995, c. 377, §2 (NEW).]

I. Ability of municipal government to deliver services to the secession territory; and [1995, c. 377, §2 (NEW).]

[1995, c. 377, §2 (NEW) .]

6. Community support. The extent to which the proposed secession territory and the affected municipality or municipalities have demonstrated support or opposition for a proposal for secession, including the use of petitions, votes or other methods of indicating support or opposition.

[1995, c. 377, §2 (NEW) .]

SECTION HISTORY

1995, c. 377, §2 (NEW). 1997, c. 699, §§2-4 (AMD). 1999, c. 381, §3 (AMD).

§2173. Local effort prior to seeking secession legislation

(REPEALED)

Appendix D: Taxable Properties Located in Secession Area

Owner's Name	Street Number	Street Name	Map/Lot	Address 1	Address 2	City	State	Zip	Zip4	Last Year's Land Val	Last Year's Bld Val	Last Year's T. Exemption Amount	Net Assessment
		GORE RD	023-002-001-000	24 MILL RD		RAYMOND	ME	04071		47,400.00	0.00	47,400.00	0.00
PLUMMER, HEIRS OF & PLANTS, JOSHUA W	105	GORE RD	023-002-001-001	105 GORE RD		RAYMOND	ME	04071		57,000.00	79,800.00	136,800.00	13,500.00
MACKINNON, DAVID W & PRIDE, ANDREW M	106	GORE RD	023-002-001-002	106 GORE ROAD		RAYMOND	ME	04071		57,400.00	96,500.00	153,900.00	13,500.00
DEPALMER, ANTHONY P & DAYE, DAVID J	101	GORE RD	023-002-001-003	101 GORE RD		RAYMOND	ME	04071		34,000.00	104,000.00	158,000.00	13,500.00
FERRY, CLAIRA TRUSTEE	103	GORE RD	023-002-001-004	103 GORE RD		RAYMOND	ME	04071		54,000.00	97,600.00	151,600.00	13,500.00
FERRY, CLAIRA A TRUSTEE	104	GORE RD	023-002-001-005	104 GORE ROAD		RAYMOND	ME	04071		56,200.00	100,100.00	156,300.00	0.00
FERRY, CLAIRA A TRUSTEE		GORE RD	023-002-002-000	PO BOX 1036		TRURO	MA	02666		43,000.00	0.00	49,000.00	0.00
FERRY, CLAIRA A TRUSTEE		GORE RD	023-002-003-000	PO BOX 1036		TRURO	MA	02666		5,000.00	0.00	5,000.00	0.00
FERRY, CLAIRA A TRUSTEE		GORE RD	023-002-004-000	PO BOX 1036		TRURO	MA	02666		10,300.00	0.00	10,300.00	0.00
FERRY, CLAIRA A TRUSTEE		GORE RD	023-002-005-000	PO BOX 1036		TRURO	MA	02666		11,900.00	0.00	11,900.00	0.00
GETCHELL, GWENDOLYN M		GORE RD	023-002-031-000	8 ARUNDEL RD		RAYMOND	ME	04071		45,300.00	0.00	45,300.00	0.00
FERRY, CLAIRA A TRUSTEE		GORE RD	034-002-006-000	PO BOX 1036		TRURO	MA	02666		9,900.00	0.00	9,900.00	0.00
MACKINNON, LILA M		GORE RD	024-002-007-000	106 GORE RD		RAYMOND	ME	04071		106,000.00	0.00	106,000.00	0.00
GETCHELL, DAVID & FELIGORSKY, MELANIE	0	GORE RD	024-002-009-000	2 ARUNDEL RD		RAYMOND	ME	04071		9,500.00	9,800.00	15,300.00	0.00
WHRS, SUSAN A	112	GORE RD	024-002-015-000	112 GORE RD		RAYMOND	ME	04071	5501	56,500.00	144,400.00	200,900.00	0.00
FITZPATRICK, GINA M	128	GORE RD	024-002-016-000	PO BOX 1383		RAYMOND	ME	04071		56,500.00	134,100.00	190,600.00	13,500.00
WILSON, DOUGLAS C & CARROLL, NANCY E	132	GORE RD	024-002-017-000	132 GORE RD		RAYMOND	ME	04071		56,000.00	93,300.00	149,300.00	13,500.00
TARR, TIMOTHY R & WYBBER, BRANDON M	140	GORE RD	024-002-018-000	PO BOX 448		RAYMOND	ME	04071		57,000.00	126,400.00	183,400.00	13,500.00
GETCHELL, DAVID W SR	142	GORE RD	024-002-019-000	142 GORE RD		RAYMOND	ME	04071		57,200.00	117,500.00	174,700.00	18,900.00
GUSHUE, TRISHA A	146	GORE RD	024-002-020-000	146 GORE ROAD		RAYMOND	ME	04071		52,200.00	153,700.00	205,900.00	13,500.00
GETCHELL, DAVID W SR	148	GORE RD	024-002-021-000	38 PLEASANT ST APT. 1		SACO	ME	04072		56,500.00	141,700.00	198,200.00	0.00
GUSHUE, TRISHA A		GORE RD	024-002-022-000	2 ARUNDEL RD		RAYMOND	ME	04071		45,500.00	0.00	45,500.00	0.00
GETCHELL, DAVID W	163	GORE RD	024-002-023-000	163 GORE ROAD		RAYMOND	ME	04071		63,200.00	132,100.00	195,300.00	13,500.00
GETCHELL, DAVID W		GORE RD	024-002-024-000	2 ARUNDEL ROAD		RAYMOND	ME	04071		45,700.00	0.00	45,700.00	0.00
CORMIER, RICHARD P & WILEY, THOMAS T	155	GORE RD	024-002-025-000	155 GORE ROAD		RAYMOND	ME	04071		57,800.00	131,300.00	189,100.00	13,500.00
BICEFORD, ROBERT K SR	149	GORE RD	024-002-026-000	149 GORE RD		RAYMOND	ME	04071		57,700.00	129,900.00	178,600.00	13,500.00
DAVIS, STEPHANIE N	143	GORE RD	024-002-027-000	143 GORE RD		RAYMOND	ME	04071		57,700.00	132,100.00	189,800.00	28,900.00
KLUCK, FRICK D	139	GORE RD	024-002-028-000	128 NORTH RAYMOND ROAD		GRAY	ME	04039		57,300.00	102,900.00	160,200.00	0.00
SCHOCKE, KURT R	131	GORE RD	024-002-029-000	131 GORE RD		RAYMOND	ME	04071		57,000.00	138,700.00	195,700.00	13,500.00
BURKE, JANICE F	127	GORE RD	024-002-030-000	127 GORE ROAD		RAYMOND	ME	04071		57,000.00	117,900.00	174,900.00	13,500.00
LUCIE, DAVID C	1	BIRCH ISLAND	024-311-001-000	51 BIRDSONG WAY, APT A208		HILTON HEAD ISLAND	SC	29926		178,700.00	206,000.00	284,700.00	0.00
SMITHSON, GARY L & WYNN, JARETT	57	ARUNDEL RD	024-312-019-000	57 ARUNDEL RD		RAYMOND	ME	04039		228,000.00	252,600.00	380,600.00	13,500.00
SMITH, ANNE T, TRUSTEE	55	ARUNDEL RD	024-312-011-000	55 ARUNDEL ROAD		RAYMOND	ME	04071		164,900.00	188,200.00	301,100.00	13,500.00
BLACKBURN, LLC	53	ARUNDEL RD	024-312-012-000	1541 INVERNESS CR		FERNANDINA BEACH	FL	32034		105,900.00	72,900.00	238,800.00	0.00
BRASS, JONATHAN	49	ARUNDEL RD	024-312-013-000	54 HAMPTON CIRCLE		NICEVILLE	FL	32578		167,700.00	113,500.00	281,200.00	0.00
FORNER, THOMAS H	47	ARUNDEL RD	024-312-014-000	C/O JEWELL R BULGER	477 CONG	PORTLAND	ME	04101		167,200.00	176,100.00	343,300.00	0.00
THE BRYCE LIVING TRUST	45	ARUNDEL RD	024-312-015-000	215-04 85TH AVE		HOLLIS HILLS	NY	11427		154,900.00	162,300.00	307,200.00	0.00
JONSON, DOROTHY L & SCOTT, CHRIS	43	ARUNDEL RD	024-312-016-000	18 JOHNSON RD		GRAY	ME	04039		169,800.00	198,800.00	278,600.00	0.00
KELLER, STEPHAN S	41	ARUNDEL RD	024-312-017-000	7 CYPRESS DR		GREENVILLE	RI	02828		162,300.00	167,700.00	330,000.00	0.00
MEADE FAMILY REALTY TRUST	39	ARUNDEL RD	024-312-018-000	33 BROWN ROAD		RAYMOND	ME	04071		145,400.00	83,300.00	232,700.00	0.00
GRADY, PAULA M, TRUSTEE	37	ARUNDEL RD	024-312-019-000	5 WEBSTER ST		WINCHESTER	MA	01890		174,500.00	95,600.00	244,100.00	0.00
HENEGHAN, FAITH E & JOHN J, TRUSTEE	17	HAYDEN LN	024-312-021-000	118 FOGG WAY	APT 202	HENGHAM	MA	02043		135,500.00	148,900.00	288,400.00	0.00
HENEGHAN, JOHN J & FASCIANO, MEADE S, TRUSTEE	15	HAYDEN LN	024-312-022-000	15 HAYDEN LN		RAYMOND	ME	04071		158,500.00	92,100.00	250,600.00	0.00
VORISEK, INGRID C ET AL	13	HAYDEN LN	024-312-023-000	86 FOSTER ST		CAMBRIDGE	MA	02138		195,100.00	178,300.00	373,400.00	0.00
FREDRICKSON, DAVID P ET AL	11	HAYDEN LN	024-312-024-000	1811 ALTA VISTA AVE		AUSTIN	TX	78704		138,100.00	120,100.00	258,200.00	0.00
CRAYER, DANIEL S & HELEN I TRUSTEE	9	HAYDEN LN	024-312-025-000	173 TAMARACK RD		WESTWOOD	MA	02090		151,200.00	119,800.00	271,000.00	0.00
CRAYER, DAVID A	7	HAYDEN LN	024-312-027-000	22522 BAYCREST RIDGE DRV		BONITA SPRS	FL	34135		134,900.00	164,600.00	299,500.00	0.00
DASCANIO, PETER R & NYALL, WILLIAM	3	HAYDEN LN	024-312-028-000	222 NORTH LASALLE ST	SARTE 800	CHICAGO	IL	60601		140,800.00	326,100.00	466,900.00	0.00
FEDERAL NATIONAL MORTGAGE ASSO	32	ARUNDEL RD	024-312-030-000	32 ARUNDEL RD		RAYMOND	ME	04071		146,600.00	159,000.00	299,600.00	0.00
DUFFUS, WILLIAM J	31	ARUNDEL RD	024-312-031-000	3900 WISCONSIN AVENUE, NW		WASHINGTON	DC	20016		77,000.00	325,100.00	402,100.00	13,500.00
NOTTKE, NATHAN A & SHARON O ET A	34	ARUNDEL RD	024-312-032-000	2 HAYDEN BAY LANE		RAYMOND	ME	04071		64,400.00	111,900.00	180,300.00	0.00
MEADE FAMILY REALTY TRUST	35	ARUNDEL RD	024-312-033-000	30 HAVEN ST UNIT 4014		REDDING	MA	01867		50,000.00	143,100.00	201,100.00	0.00
HARMON, DENNIS A	2	KENTWOOD RD	024-312-034-000	5 WEBSTER ST		WINCHESTER	MA	01890		56,000.00	170,000.00	228,000.00	0.00
HENEGHAN, KELVIN S	36	ARUNDEL RD	024-312-035-000	7 KENTWOOD RD		RAYMOND	ME	04071		58,100.00	51,300.00	110,400.00	0.00
KENT, REALTY TRUST	1	KENTWOOD RD	024-312-036-000	3 AUSTIN ST		BURLINGTON	VT	05403		60,200.00	146,700.00	206,900.00	0.00
REID, CHRISTINE F	3	KENTWOOD RD	024-312-037-000	15 OAK FOREST DR		LITTLE COMPTON	RI	02887		59,400.00	61,300.00	122,700.00	0.00
RATHBONE, DAVID G	5	KENTWOOD RD	024-312-040-000	5 KENTWOOD RD		RAYMOND	ME	04071		60,800.00	38,400.00	99,200.00	0.00
COBB, SANDRA E	7	KENTWOOD RD	024-312-041-000	7 KENTWOOD RD		RAYMOND	ME	04071		63,600.00	186,500.00	250,100.00	13,500.00
KELLER, MICHAEL G	30	ARUNDEL RD	024-312-042-000	SARRESTRASSE 16, 91052	ERLANGEN	GERMANY		04071		57,700.00	78,700.00	135,600.00	13,500.00

JACOBUCCI, DEBRA C	52	ARUNDEL RD	024-312-043-000	245 MAIN AVE	SOUTH HAMPTON	NH	03927	74,400.00	37,900.00	112,300.00	0.00	112,300.00
GETCHELL, DAVID W	2	ARUNDEL RD	024-313-001-000	2 ARUNDEL RD	RAYMOND	ME	04071	80,000.00	192,500.00	272,500.00	13,500.00	259,000.00
ENGLISH, A JAMES, JR	1	ARUNDEL RD	024-313-002-000	408 BURLINGE AVENUE	NORFOLK	VA	23505	136,600.00	43,000.00	179,600.00	0.00	179,600.00
LAMANDA, BRENDA J	3	ARUNDEL RD	024-313-003-000	3 ARUNDEL ROAD	RAYMOND	ME	04071	133,300.00	46,700.00	180,000.00	0.00	180,000.00
CASSIDY, WILLIAM A, JR	5	ARUNDEL RD	024-313-004-000	PO BOX 502	RAYMOND	ME	04071	113,200.00	44,000.00	157,200.00	18,900.00	138,300.00
MOUNTAIN, ROBERT H &	7	ARUNDEL RD	024-313-005-000	151 SCHOOL ST	GORHAM	ME	04098	136,400.00	52,900.00	189,300.00	0.00	189,300.00
BALDINI REALTY TRUST	9	ARUNDEL RD	024-313-006-000	9 HARBORAGE ISLE DR	FT LAUDERDALE	FL	33316	212,200.00	258,700.00	470,900.00	0.00	470,900.00
ROY, ROBERT E	11	ARUNDEL RD	024-313-007-000	11 ARUNDEL RD	RAYMOND	ME	04071	141,800.00	179,600.00	321,400.00	13,500.00	307,900.00
LAMBERT, MICHAEL D	13	ARUNDEL RD	024-313-008-000	10 HUNTER LN	DOYLESTOWN	PA	18501	149,800.00	87,600.00	237,400.00	0.00	237,400.00
NEWMAN FAMILY CAMP, LLC	15	ARUNDEL RD	024-313-009-000	122 UNION FALLS RD	BUXTON	ME	04093	135,300.00	57,600.00	192,900.00	0.00	192,900.00
LAUFMAN, MARILYN W (LIFE ESTATE)	17	ARUNDEL RD	024-313-010-000	9 PENOBSCOT WAY	ANDOVER	MA	01810	74,500.00	0.00	74,500.00	0.00	74,500.00
TALIENTO, JOHN L ET AL	19	ARUNDEL RD	024-313-011-000	43 SUNNYFIELD LN	CUMBERLAND	ME	04021	135,300.00	73,800.00	209,100.00	0.00	209,100.00
VANDI, DENNIS	21	ARUNDEL RD	024-313-012-000	21 ARUNDEL ROAD	RAYMOND	ME	04071	141,000.00	78,400.00	219,400.00	13,500.00	205,900.00
SCHROEDER, WALTER ET AL	23	ARUNDEL RD	024-313-013-000	262 JAMAICA BLVE	CARLE PLACE	NY	11514	141,000.00	114,200.00	255,200.00	13,500.00	241,700.00
DEANDRADE, JOSEPH & LYNN TRUSTE	25	ARUNDEL RD	024-313-014-000	405 HIGH STREET	PEMBROKE	MA	02359	164,900.00	182,000.00	346,900.00	0.00	346,900.00
MELVIN, TODD P	27	ARUNDEL RD	024-313-015-000	22 MERRILL RD	POWNAL	ME	04069	136,400.00	152,100.00	288,500.00	0.00	288,500.00
SIGFRIOSON, ANDREW C	29	ARUNDEL RD	024-313-016-000	69 BROOKSIDE RD	PORTLAND	ME	04101	193,500.00	220,400.00	413,900.00	0.00	413,900.00
RASKIND, FRED MITCHELL	24	ARUNDEL RD	024-313-020-000	1025 LINDSAY LANE	HAGERSTOWN	MO	21742	76,300.00	235,700.00	312,000.00	0.00	312,000.00
HESELTINE, JEFFREY	26	ARUNDEL RD	024-313-020-001	181 VALLEY RD	CHESTERVILLE	ME	04938	45,700.00	0.00	45,700.00	0.00	45,700.00
BEALDIN, DAVID R	20	ARUNDEL RD	024-313-022-000	104 SECOND ST	AUBURN	ME	04210	67,800.00	112,800.00	180,600.00	0.00	180,600.00
LAUFMAN, MARILYN W (LIFE ESTATE)	14	ARUNDEL RD	024-313-024-000	9 PENOBSCOT WAY	ANDOVER	MA	01810	75,800.00	46,200.00	122,000.00	0.00	122,000.00
GETCHELL, GWENDOLYN	8	ARUNDEL RD	024-313-026-000	8 ARUNDEL RD	RAYMOND	ME	04071	5,700.00	0.00	5,700.00	0.00	5,700.00
GETCHELL, GWENDOLYN	8	ARUNDEL RD	024-313-027-000	8 ARUNDEL RD	RAYMOND	ME	04071	75,000.00	119,400.00	194,400.00	13,500.00	180,900.00
TREHAN, RAMNEESH	4	ARUNDEL RD	024-313-028-000	4 ARUNDEL RD	RAYMOND	ME	04071	77,500.00	170,500.00	248,000.00	0.00	248,000.00
COTE, CHARLES H	2	AQUILLA RD	024-313-029-000	2 AQUILLA ROAD	RAYMOND	ME	04071	194,700.00	116,700.00	311,400.00	0.00	311,400.00
SIGFRIOSON, ANDREW C	6	AQUILLA RD	024-313-030-000	69 BROOKSIDE RD	PORTLAND	ME	04103	25,700.00	0.00	25,700.00	25,700.00	0.00
ACTO, RALPH J JR	4	AQUILLA RD	024-313-031-000	PO BOX 2290	SOUTH PORTLAND	ME	04116	157,000.00	81,300.00	238,300.00	0.00	238,300.00
LYDICK, EDITH ANN	8	AQUILLA RD	024-313-032-000	24 BAYSHORE DR	FALMOUTH	ME	04105	138,700.00	45,900.00	184,600.00	0.00	184,600.00
MCINTOSH LIVING TRUST	8	AQUILLA RD	024-313-033-000	C/O RICHARD & SHIRLEY MORRIS	RAYMOND	ME	04071	361,000.00	100,800.00	461,800.00	13,500.00	448,300.00
GUERTIN, DORIS M FAMILY LIV TRUST	10	AQUILLA RD	024-313-034-000	10 AQUILLA ROAD	RAYMOND	ME	04071	161,000.00	95,300.00	256,300.00	18,900.00	237,400.00
GIERINGER, SHARON K	12	AQUILLA RD	024-313-035-000	PO BOX 1156	RAYMOND	ME	04071	161,000.00	86,900.00	247,900.00	0.00	247,900.00
DAVIS, KELLY	14	AQUILLA RD	024-313-036-000	C/O SALLY LOU PATTERSON	RAYMOND	ME	04071	161,000.00	58,400.00	219,400.00	13,500.00	205,900.00
SPALDING, BRUCE C	16	AQUILLA RD	024-313-037-000	76 WENIAM RD	TOPSFIELD	MA	01983	161,000.00	86,100.00	247,100.00	0.00	247,100.00
MAYHEW, ROBERT C & MARIA G TST	18	AQUILLA RD	024-313-038-000	448 RAMSDELL RD	GRAY	ME	04039	138,700.00	87,800.00	226,500.00	0.00	226,500.00
HARRINGTON, JAMES S	20	AQUILLA RD	024-313-039-000	837 LOUDEN LN	NEWTON SQUARE	PA	15073	157,000.00	115,400.00	272,400.00	0.00	272,400.00
ECKTON WALLACE H JR & MARV L TRU	2	KRAMS PT RD	024-313-040-000	101 SHAKESPEARE DR	SINKING SPRING	PA	19608	157,000.00	108,900.00	265,900.00	0.00	265,900.00
SERRANO, LIND JEFAN BLAIS ET AL	4	KRAMS PT RD	024-313-041-000	12 RENNIE DR	ANDOVER	MA	01810	135,300.00	98,700.00	234,000.00	0.00	234,000.00
LANGILLE, RONALD W	6	KRAMS PT RD	024-313-043-000	7 NANCY RD	DEDHAM	MA	02026	209,400.00	163,700.00	373,100.00	0.00	373,100.00
DIJASE, DEMARIE	8	KRAMS PT RD	024-313-044-000	PO BOX 6006	FALMOUTH	ME	04106	138,700.00	86,200.00	224,900.00	0.00	224,900.00
LAJULHIN, ROBERT	10	KRAMS PT RD	024-313-045-000	58 HICKORY LN	BOXFORD	MA	01921	161,000.00	133,200.00	294,200.00	0.00	294,200.00
KENNEDY, MARGARET A	12	KRAMS PT RD	024-313-046-000	1014 YOSHIMITE DR	ENGLEWOOD	FL	34223	161,000.00	147,200.00	308,200.00	0.00	308,200.00
FLYNN, DANIEL	14	KRAMS PT RD	024-313-047-000	28 HIGH RIDGE ROAD	BOXFORD	MA	01921	227,700.00	172,100.00	399,800.00	0.00	399,800.00
SNOWMAN, FREDERICK M	16	KRAMS PT RD	024-313-048-000	16 KRAMS POINT RD	RAYMOND	ME	04071	165,000.00	138,700.00	303,700.00	0.00	303,700.00
BAXTER, MARY E	20	KRAMS PT RD	024-313-049-000	97 SIMMONS RD	SO PORTLAND	ME	04106	138,700.00	46,600.00	185,300.00	0.00	185,300.00
LAOUCHE, MARYBETH	22	KRAMS PT RD	024-313-050-000	670 ALLEN POND RD	GREENE	ME	04236	161,000.00	75,600.00	236,600.00	0.00	236,600.00
COLLINS, JAKE W	24	KRAMS PT RD	024-313-051-000	144 HIGH HEAD RD	HARPSWELL	ME	04079	161,000.00	85,400.00	247,400.00	0.00	247,400.00
CML, LLC	26	KRAMS PT RD	024-313-052-000	5 ADELBERT ST	SO PORTLAND	ME	04106	161,000.00	88,400.00	249,400.00	0.00	249,400.00
JOAO AND CHARLENE LAGE FAMILY TF	28	KRAMS PT RD	024-313-053-000	C/O CHARLENE M LAGE	161 BEGLEY SAN LEANDRO	CA	94577	142,100.00	111,400.00	253,500.00	0.00	253,500.00
FAMES, ANOLD B	30	KRAMS PT RD	024-313-054-000	22 WALTHAM ST	WESTBROOK	ME	04092	142,100.00	43,500.00	185,600.00	0.00	185,600.00
ASTLE, FREDRIC J	32	KRAMS PT RD	024-313-055-000	2 LANTERN LANE	CUMBERLAND FRSD	ME	04110	126,000.00	59,000.00	185,000.00	0.00	185,000.00
WHITE, ALFRED DEAN	34	KRAMS PT RD	024-313-056-000	32 KRAMS PT RD	RAYMOND	ME	04071	51,000.00	127,200.00	178,200.00	13,500.00	164,700.00
MILDRUM, SARAH	36	KRAMS PT RD	024-313-057-000	463 RIVER RD	WINDHAM	ME	04062	54,900.00	99,800.00	154,700.00	0.00	154,700.00
MARCOU, DIANE M	5	KRAMS PT RD	024-313-058-000	12 RENNIE DR	ANDOVER	MA	01810	54,600.00	84,400.00	139,000.00	0.00	139,000.00
GETCHELL, GWENDOLYN	22	AQUILLA RD	024-313-059-000	8 ARUNDEL RD	RAYMOND	ME	04071	49,100.00	48,900.00	98,000.00	0.00	98,000.00
EVANS, MELISSA S	24	AQUILLA RD	024-313-060-000	96 RANGE RD	CUMBERLAND CENTER ME	ME	04021	52,400.00	134,700.00	187,100.00	0.00	187,100.00
FORTIN, JOHN P II	26	AQUILLA RD	024-313-061-000	26 AQUILLA ROAD	RAYMOND	ME	04071	54,100.00	75,700.00	129,800.00	0.00	129,800.00
WOOD, ROBERT ROY	28	AQUILLA RD	024-313-062-000	28 AQUILLA RD	RAYMOND	ME	04071	52,400.00	47,000.00	99,400.00	13,500.00	85,900.00
EASY LIVING, LLC	30	AQUILLA RD	024-313-062-001	19 DRACGEMIRE AV	SOUTH PORTLAND	ME	04106	98,000.00	100,500.00	198,500.00	0.00	198,500.00
CRONIN, LORI A	5	CRESCENT LN	024-313-067-000	5 CRESCENT LANE	RAYMOND	ME	04071	56,900.00	82,500.00	139,400.00	13,500.00	125,900.00
JARSEN, NANCY A	6	CRESCENT LN	024-313-068-000	8 CRESCENT LANE	RAYMOND	ME	04071	54,400.00	63,600.00	118,000.00	0.00	118,000.00
JAKUBSKI, ADAM	8	CRESCENT LN	024-313-069-000	6 CRESCENT LAKE	RAYMOND	ME	04071	53,200.00	94,500.00	147,700.00	13,500.00	134,200.00
RICHARDS, EDWARD J	4	CRESCENT LN	024-313-091-000	5 TALLMADE RD	NORTHPORT	NY	11768	54,400.00	80,700.00	135,100.00	0.00	135,100.00
RUSSELL, PATRICIA ANN	2	CRESCENT LN	024-313-092-000	2 CRESCENT LN	RAYMOND	ME	04071	53,800.00	71,900.00	125,700.00	13,500.00	112,200.00
FOURNIER, MARGO J	3	CRESCENT LN	024-313-093-000	3 CRESCENT LN	RAYMOND	ME	04071	56,600.00	156,100.00	212,700.00	13,500.00	199,200.00

SARNA, REBECCA L ET AL	LYONS POINT RD	031-001-001-000	24 WALINI WAY	HARPSWELL	ME	04079	207,800.00	0.00	207,800.00	0.00	207,800.00
GOOSETRY, JOHN C	175 GORE RD	032-002-010-000	175 GORE RD	RAYMOND	ME	04071	146,000.00	272,000.00	418,000.00	13,500.00	404,500.00
VARNLEY, JANE M	53 DEER ACRES RD	032-002-011-000	53 DEER ACRES ROAD	RAYMOND	ME	04071	62,400.00	154,500.00	216,900.00	13,500.00	209,400.00
KRAMLICH, DAVID T	57 DEER ACRES RD	032-002-013-001	57 DEER ACRES RD	RAYMOND	ME	04071	59,100.00	200,900.00	260,000.00	13,500.00	246,500.00
FILADDRO, ROBERT A	SNAKE IS	032-303-029-000	3 CLARKE FARM RD	WINDHAM	NH	03087	9,300.00	0.00	9,300.00	0.00	9,300.00
LAFOND, LOOMIS DEBORAH	32 AQUILLA RD	032-313-063-000	3 COAL KILN RD	PRINCETON	MA	01541	198,800.00	90,200.00	289,000.00	0.00	289,000.00
BAILEY, RALPH E JR	34 AQUILLA RD	032-313-064-000	34 AQUILLA RD	RAYMOND	ME	04071	181,800.00	78,900.00	260,700.00	13,500.00	247,200.00
LOWERY, MARCIA M	36 AQUILLA RD	032-313-065-000	36 AQUILLA RD	RAYMOND	ME	04071	161,000.00	112,000.00	273,000.00	0.00	273,000.00
EVEN, KAREN L	38 AQUILLA RD	032-313-066-000	10 HITCHING POST LN	HINGHAM	MA	02043	138,700.00	74,400.00	213,100.00	0.00	213,100.00
PETERS, KAREN W & ROBERT T	40 AQUILLA RD	032-313-067-000	53 PARKINSON STREET	NEEDHAM	MA	02492	161,000.00	123,300.00	284,300.00	0.00	284,300.00
COWDREY, MICHAEL J &	42 AQUILLA RD	032-313-068-000	78 BRIDLE PATH LN	METHUEN	MA	01844	128,500.00	55,200.00	183,700.00	0.00	183,700.00
KAHN, HARRIET S, TRUSTEE	44 AQUILLA RD	032-313-069-000	45 PINE RIDGE RD	NEWTON	MA	02458	128,500.00	73,600.00	202,100.00	0.00	202,100.00
WILSON, ROBERT H JR	46 AQUILLA RD	032-313-070-000	5 CRANBERRY DR	WESTFORD	MA	01886	151,000.00	101,700.00	262,700.00	0.00	262,700.00
MURRAY, WALTER H	48 AQUILLA RD	032-313-071-000	P O BOX 346	LUNENBURG	MA	01462	153,000.00	80,400.00	233,400.00	0.00	233,400.00
DOYLE, JOHN R & THERESA E	50 AQUILLA RD	032-313-072-000	12 CANTERBURY DR	GEORGETOWN	MA	01833	138,700.00	78,200.00	216,900.00	0.00	216,900.00
CURRAN, EDWARD T JR, CURRAN PETT	52 AQUILLA RD	032-313-073-000	52 AQUILLA RD	RAYMOND	ME	04071	161,000.00	105,100.00	266,100.00	13,500.00	252,600.00
BERD, SHARON	54 AQUILLA RD	032-313-074-000	54 AQUILLA ROAD	RAYMOND	ME	04071	161,000.00	53,400.00	214,400.00	18,900.00	195,500.00
GERVAIS, BARBARA A	56 AQUILLA RD	032-313-075-000	56 AQUILLA ROAD	RAYMOND	ME	04071	53,000.00	59,900.00	112,900.00	13,500.00	99,400.00
CONLEY, TERRI E	49 AQUILLA RD	032-313-077-000	49 AQUILLA RD	RAYMOND	ME	04071	56,300.00	93,100.00	149,400.00	13,500.00	135,900.00
ROYCE, JOHN J, JR	43 AQUILLA RD	032-313-079-000	49 PARKWAY DR	RYE	NY	10580	39,800.00	0.00	39,800.00	0.00	39,800.00
ROWFLO, DONALD R	39 AQUILLA RD	032-313-080-000	33 STONE RIDGE RD	WESTFORD	MA	01886	52,400.00	142,100.00	194,500.00	0.00	194,500.00
NUSSBUM, EUNICE W & WILLIAM R TF	37 AQUILLA RD	032-313-081-000	10 HITCHING POST LANE	HINGHAM	MA	02043	47,600.00	50,700.00	98,300.00	0.00	98,300.00
EVEN, CHRISTOPHER R	31 CRESSCENT LN	032-313-082-000	33 YEARNING RUG ROAD	BOURNE	MA	02532	59,400.00	71,900.00	131,300.00	0.00	131,300.00
FORTIN, MICHELLE & CHAYTOR, JASON	9 CRESSCENT LN	032-313-084-000	49 PARKWAY DR	RYE	NY	10580	63,600.00	82,300.00	145,900.00	0.00	145,900.00
ROWFLO, DONALD R III	7 CRESSCENT LN	032-313-086-000	7 CRESSCENT LN	RAYMOND	ME	04071	58,000.00	83,500.00	141,500.00	13,500.00	128,000.00
DOWAN, DANIEL A	21 FAWN RD	032-314-001-000	18 GLANCE RD	WINDHAM	NH	03087	112,300.00	92,300.00	204,600.00	0.00	204,600.00
CHEWINSKY, ROBERT M & PAULINE A	19 FAWN RD	032-314-002-000	19 FAWN ROAD	RAYMOND	ME	04071	142,200.00	254,200.00	396,400.00	13,500.00	382,900.00
ARSENAULT, REBECCA I	17 FAWN RD	032-314-003-000	17 FAWN RD	RAYMOND	ME	04071	106,400.00	106,700.00	213,100.00	13,500.00	199,600.00
LABBE, GAIL E	15 FAWN RD	032-314-004-000	15 FAWN ROAD	GRAY	ME	04039	178,100.00	109,000.00	287,100.00	0.00	287,100.00
TROTTER, WAYNE D	13 FAWN RD	032-314-005-000	19 DORSET ST	PORTLAND	ME	04102	114,000.00	28,400.00	142,400.00	0.00	142,400.00
JAMES, KAREN B	11 FAWN RD	032-314-006-000	11 FAWN RD	RAYMOND	ME	04071	151,800.00	44,900.00	196,700.00	13,500.00	183,200.00
NOEL, SALLY M	9 FAWN RD	032-314-008-000	54 EATON RIDGE DRIVE	HOLDEN	ME	04429	125,100.00	36,500.00	161,600.00	0.00	161,600.00
SHEETS, DONALD H TRUSTEE	7 FAWN RD	032-314-009-000	PO BOX 3	SOUTH WINDHAM	ME	04082	115,400.00	25,400.00	140,800.00	13,500.00	127,300.00
LARRIVEE, CHRISTINE V	5 FAWN RD	032-314-010-000	98 W COMMONWALTH DR	PORTLAND	ME	04103	121,700.00	40,500.00	162,200.00	0.00	162,200.00
PASTORE, DOROTHY L	3 FAWN RD	032-314-011-000	2 FAWN ROAD	RAYMOND	ME	04071	175,000.00	73,000.00	248,000.00	0.00	248,000.00
FILES, JOANNE M	28 DEER ACRES RD	032-314-012-000	28 DEER ACRES RD	RAYMOND	ME	04071	234,300.00	203,100.00	437,400.00	18,900.00	418,500.00
GOOSETRY, DIANE J, JOHN C	26 DEER ACRES RD	032-314-012-001	26 DEER ACRES RD	RAYMOND	ME	04071	145,200.00	221,100.00	366,300.00	13,500.00	352,800.00
BLUTH, GRAHAM	32 DEER ACRES RD	032-314-013-000	FOSHAY FAMILY REVOCABLE T P O. BOX 1	RAYMOND	ME	04071	222,800.00	51,400.00	274,200.00	0.00	274,200.00
FOSHAY, BRUCE F, TRUSTEE	30 DEER ACRES RD	032-314-014-000	C/O LARRY REED, EXECUTOR	PO BOX 76 CHESTER	VT	05143	17,100.00	0.00	17,100.00	0.00	17,100.00
REED, JEANNE S	38 DEER ACRES RD	032-314-015-000	C/O LARRY REED, EXECUTOR	PO BOX 76 CHESTER	VT	05143	160,900.00	23,400.00	184,300.00	0.00	184,300.00
DECRISTOFARO, PAUL J & ELLEN R	40 DEER ACRES RD	032-314-016-000	27 GUINEVERE ROAD	NORTH EASTON	MA	02356	160,600.00	116,100.00	276,700.00	0.00	276,700.00
SULLIVAN, COLLIN V	42 DEER ACRES RD	032-314-017-000	17 SAKTON ST	DORCHESTER	MA	02125	254,000.00	79,100.00	333,100.00	0.00	333,100.00
FOSSETT, GERALD A	48 DEER ACRES RD	032-314-018-000	14 WINTER RIDGE RD	GRAY	ME	04039	175,100.00	79,100.00	254,200.00	0.00	254,200.00
PONCIA, DOMINICH	2 EVERGREEN RD	032-314-020-000	217 BOWHAM RD	DEDHAM	MA	02026	227,800.00	48,600.00	276,400.00	0.00	276,400.00
FROTTON, GEORGE E JR &	4 EVERGREEN RD	032-314-021-000	116 OLD BOSTON RD	TEWKSBURY	MA	01876	156,700.00	100,700.00	257,400.00	0.00	257,400.00
MACHADO, DEAN MANUEL	6 EVERGREEN RD	032-314-022-000	33 SEVINOIR RD	MARBLEHEAD	MA	01945	146,300.00	52,100.00	198,400.00	0.00	198,400.00
ZEMLA, RICHARD M, JR	8 EVERGREEN RD	032-314-023-000	200 LYMAN ST	WESTBROOK	ME	04092	128,700.00	51,800.00	180,500.00	0.00	180,500.00
PACIFICCO, STEVEN M	10 EVERGREEN RD	032-314-024-000	24 ALCORN KING	WESTFORD	MA	01886	189,700.00	95,200.00	284,900.00	0.00	284,900.00
SCHLESLER, STEPHEN M	12 EVERGREEN RD	032-314-025-000	192 FOX HILL ROAD	BURLINGTON	MA	01803	150,000.00	45,300.00	195,300.00	0.00	195,300.00
BOWLING, JACK D, TRUSTEE	14 EVERGREEN RD	032-314-026-000	305 NORTH STREET#307	WHITE PLAINS	NY	10605	189,800.00	45,800.00	235,600.00	0.00	235,600.00
FRANK, NORA A	16 EVERGREEN RD	032-314-027-000	17 CLARE MONT AVE	ARLINGTON	MA	02476	187,400.00	72,800.00	260,200.00	0.00	260,200.00
HARNONIS, BRADFORD M	18 EVERGREEN RD	032-314-028-000	160 DARTMOUTH STREET	PORTLAND	ME	04103	152,300.00	45,700.00	198,000.00	0.00	198,000.00
EATON, ELIZABETH H, TRUSTEE	132-314-029-000	032-314-029-000	18 EVERGREEN RD	RAYMOND	ME	04071	205,500.00	65,500.00	271,000.00	0.00	271,000.00
PARKER, DENE D TRUSTEE	15 EVERGREEN RD	032-314-030-000	900 ELM ST, SUITE 802	MANCHESTER	NH	03101	156,800.00	44,400.00	201,200.00	0.00	201,200.00
KIMBALL, KENDRA	11 EVERGREEN RD	032-314-031-000	PO BOX 371	NAPLES	ME	04055	158,500.00	35,600.00	194,100.00	0.00	194,100.00
MACVANE, ARTHUR L	9 EVERGREEN RD	032-314-032-000	11 EVERGREEN RD	RAYMOND	ME	04071	184,600.00	222,400.00	407,000.00	18,900.00	388,100.00
LEVESQUE, ETHAN R & JACQUALINE A	7 EVERGREEN RD	032-314-033-000	9 EVERGREEN RD	RAYMOND	ME	04071	178,700.00	68,200.00	246,900.00	18,900.00	228,000.00
GILVEY, MELISSA N & NOBLE, JOHN E	5 EVERGREEN RD	032-314-034-000	23 WEBB ROAD	WINDHAM	ME	04062	156,800.00	62,900.00	219,700.00	0.00	219,700.00
ROBBINS, GARY B &	3 EVERGREEN RD	032-314-035-000	5 EVERGREEN RD	RAYMOND	ME	04071	177,800.00	147,100.00	324,900.00	13,500.00	311,400.00
HART, RICHARD L &	52 DEER ACRES RD	032-314-036-000	1400 MAIN STREET	WALTHAM	MA	02451	166,300.00	62,900.00	229,200.00	0.00	229,200.00
MCMALE, DANIEL M	56 DEER ACRES RD	032-314-037-000	10 W BOWMELLI CT	FARMINGDALE	NY	07727	183,800.00	187,900.00	371,700.00	0.00	371,700.00
MATHEWS, ROBERT & STEPHEN	300 DEER ACRES RD	032-314-038-000	10 W BOWMELLI CT	PORTLAND	ME	04102	160,200.00	45,400.00	205,600.00	0.00	205,600.00
CIACCIARELLI, MICHAEL	58 DEER ACRES RD	032-314-039-000	348 S.O. MAIN STREET	ANDOVER	MA	01810	183,800.00	91,400.00	275,200.00	0.00	275,200.00

1130

MCCONNELL, DOREEN F (LIFE ESTATE)	80 DEER ACRES RD	032-314-040-000	58 DEER ACRES ROAD	RAYMOND	ME	04071	386,300.00	83,900.00	270,200.00	0.00	270,200.00
KRAMLICH, DAVID T	62 DEER ACRES RD	032-314-041-000	57 DEER ACRES RD	RAYMOND	ME	04071	161,300.00	42,900.00	204,200.00	0.00	204,200.00
KUPELIAN, PHILIP N	64 DEER ACRES RD	032-315-001-000	180 GRAY RD RS	FALMOUTH	ME	04105	34,300.00	100.00	34,400.00	0.00	34,400.00
BENTLEY, LINDA H	66 DEER ACRES RD	032-315-002-000	66 DEER ACRES RDAD	RAYMOND	ME	04071	141,000.00	70,400.00	211,400.00	13,500.00	197,900.00
NG, ALEX	68 DEER ACRES RD	032-315-003-000	125 CHISWICK RD	BRIGHTON	MA	02135	121,700.00	80,100.00	201,800.00	0.00	201,800.00
KEIMEL, JOHN	70 DEER ACRES RD	032-315-004-000	129 TEMPTATION AVE	LAKE PLACID	FL	33852	136,900.00	40,000.00	176,900.00	0.00	176,900.00
WHYTE, MICHAEL C	72 DEER ACRES RD	032-315-005-000	7 DEERFIELD CIRCLE	STANDISH	ME	04084	145,500.00	28,000.00	173,500.00	0.00	173,500.00
LAPRADE, WILLIAM R JR	74 DEER ACRES RD	032-315-006-000	3 FOREST PATH	HOPEDALE	MA	01747	161,000.00	88,500.00	249,500.00	0.00	249,500.00
JOHNSTON, CATHERINE L	76 DEER ACRES RD	032-315-007-000	76 DEER ACRES RD	RAYMOND	ME	04071	179,000.00	94,500.00	273,500.00	13,500.00	260,000.00
LAFLAMME, TIMOTHY R SR	80 DEER ACRES RD	032-315-008-000	PO BOX 1102	KENNEBUNK	ME	04043	127,400.00	56,200.00	183,600.00	0.00	183,600.00
LEFEVRE, GARETT E	124 LYONS POINT RD	032-315-009-000	24 AUTUMN LN	FREPORT	ME	04032	163,000.00	81,500.00	244,500.00	0.00	244,500.00
FOLSOM, DALE A	126 LYONS POINT RD	032-315-010-000	126 LYONS POINT RD	RAYMOND	ME	04071	141,000.00	119,400.00	260,400.00	13,500.00	246,900.00
WOLFE, DOUGLASS E &	128 LYONS POINT RD	032-315-011-000	PO BOX 82	RAYMOND	ME	04071	141,000.00	95,500.00	236,500.00	13,500.00	223,000.00
LEAVITT, KEITH E &	130 LYONS POINT RD	032-315-012-000	130 LYONS POINT RD	RAYMOND	ME	04071	108,800.00	25,100.00	137,900.00	0.00	137,900.00
LEAVITT, KEITH E &	134 LYONS POINT RD	032-315-013-000	130 LYONS POINT RD	RAYMOND	ME	04071	141,000.00	30,800.00	171,800.00	13,500.00	158,300.00
PHILLIPS, PAUL E, ADMINISTRATOR	2 KINCAID LN	032-315-014-000	235 HIGHLAND CLIFF RD	WINDHAM	ME	04062	151,700.00	52,300.00	204,000.00	0.00	204,000.00
GILPATRICK, DIANE L	4 KINCAID LN	032-315-015-000	4 KINCAID LANE	RAYMOND	ME	04071	150,700.00	71,600.00	222,300.00	13,500.00	208,800.00
HOUGHTON, THOMAS F	6 KINCAID LN	032-315-015-001	6 KINCAID LANE	RAYMOND	ME	04071	158,100.00	156,800.00	314,900.00	18,900.00	296,000.00
HAYES, GARY E &	8 KINCAID LN	032-315-016-000	8 KINCAID LANE	RAYMOND	ME	04071	184,600.00	113,500.00	298,100.00	18,900.00	279,200.00
MURPHY, KEVIN	10 KINCAID LN	032-315-017-000	10 KINCAID LN	RAYMOND	ME	04071	141,000.00	145,000.00	286,000.00	13,500.00	272,500.00
ZERILLO, JOHN &	12 KINCAID LN	032-315-018-000	24 MEADOWVIEW RD	WINDHAM	ME	05062	121,700.00	100,600.00	222,300.00	0.00	222,300.00
MASTROMONACO, MICHAEL	14 KINCAID LN	032-315-019-000	14 KINCAID LN	RAYMOND	ME	04071	181,000.00	89,800.00	270,800.00	0.00	270,800.00
FORBES, RICHARD S	16 KINCAID LN	032-315-020-000	17 WEBBS MILLS RD	RAYMOND	ME	04071	229,900.00	12,500.00	242,400.00	0.00	242,400.00
GREEN, ANNA M	9 KINCAID LN	032-315-021-000	9 KINCAID LANE	RAYMOND	ME	04071	254,600.00	83,200.00	337,800.00	0.00	337,800.00
GAFFNEY, PAULINE M, TRUSTEE	2 SHALLOW COVE RD	032-315-022-000	11 HIGH ROCK ROAD	YORK	ME	03909	131,100.00	47,600.00	178,700.00	0.00	178,700.00
WOOD, GAIL D	4 SHALLOW COVE RD	032-315-023-000	4 SHALLOW COVE RD	RAYMOND	ME	04071	174,500.00	133,700.00	308,200.00	18,900.00	289,300.00
SHIRFAN, ELAINE A	6 SHALLOW COVE RD	032-315-024-000	2 INDIAN HILL LANE	SCARBOROUGH	ME	04074	139,200.00	61,700.00	200,900.00	0.00	200,900.00
ANDERSON, MICHAEL	4 STEELE RD	032-315-025-000	4 STEELE RD	RAYMOND	ME	04071	149,000.00	136,300.00	285,300.00	13,500.00	271,800.00
THOM, MICHAEL	6 STEELE RD	032-315-026-000	21 JACKSON DR	BUCTON	MA	01720	149,300.00	56,400.00	205,700.00	0.00	205,700.00
REUTER, GEORGE	8 STEELE RD	032-315-027-000	112 GESNER RD	BUCFIELD	ME	04220	176,400.00	50,000.00	226,400.00	0.00	226,400.00
ENGLISH, CHARLES M, JR	10 STEELE RD	032-315-028-000	2020 PENNSYLVANIA AVE NW PMB 349	WASHINGTON	DC	20006	231,400.00	240,700.00	472,100.00	0.00	472,100.00
JENSEN, STACY L	12 STEELE RD	032-315-029-000	22 STEELE RD	RAYMOND	ME	04071	229,700.00	133,600.00	363,300.00	13,500.00	349,800.00
ZENKOW, STANLEY R	9 STEELE RD	032-315-030-000	15 GLEN AVE	CAPE ELIZABETH	ME	04107	243,400.00	50,500.00	293,900.00	0.00	293,900.00
MALONEY, SUSAN	5 STEELE RD	032-315-032-000	5 STEELE RD	RAYMOND	ME	04071	205,800.00	68,000.00	273,800.00	13,500.00	260,300.00
ROSIAN, KEVIN	1 STEELE RD	032-315-033-000	1 STEELE RD	RAYMOND	ME	04071	186,700.00	166,500.00	353,200.00	0.00	353,200.00
WINTLE, RODERICK J	344 LYONS POINT RD	032-315-034-000	2 CONNER DRIVE	WESTBROOK	ME	04092	82,200.00	66,400.00	148,600.00	0.00	148,600.00
VIDLA, DAVID J	346 LYONS POINT RD	032-315-035-000	132 BRINDLE CIRCL	SO PORTLAND	ME	04106	175,200.00	44,300.00	219,500.00	0.00	219,500.00
TAYLOR, DIANNE M &	348 LYONS POINT RD	032-315-036-000	340 LYONS POINT RD	RAYMOND	ME	04071	195,200.00	204,600.00	399,800.00	13,500.00	386,300.00
GODFREY, DAVID N &	150 LYONS POINT RD	032-315-037-000	150 LYONS POINT RD	RAYMOND	ME	04071	217,200.00	148,100.00	365,300.00	13,500.00	351,800.00
CARMICHAEL, DOUGLAS A ET AL	152 LYONS POINT RD	032-315-038-000	3 RUBY LANE	TOPSHAM	ME	04086	187,200.00	41,000.00	228,200.00	0.00	228,200.00
BAILEY, JOHN A &	154 LYONS POINT RD	032-315-039-000	221 PINE ST	SO PORTLAND	ME	04106	164,400.00	47,100.00	211,500.00	0.00	211,500.00
MOORE, PETER G	156 LYONS POINT RD	032-315-040-000	5201 EAGLE RIDGE	SPRINGFIELD	IL	62711	201,600.00	159,500.00	361,100.00	0.00	361,100.00
BERGERON, HEIDI A	160 LYONS POINT RD	032-315-041-000	160 LYONS POINT RD	RAYMOND	ME	04071	179,500.00	209,300.00	388,800.00	13,500.00	375,300.00
BUXTON, ANTHONY W	27 COLE RD	032-315-059-000	138 STROUDWAY ROAD	PORTLAND	ME	04102	272,500.00	147,600.00	420,100.00	0.00	420,100.00
CAMACHE, KENNETH A	24 COLE RD	032-315-062-000	46 CHRISTIAN HILL RD	UPTON	MA	01568	167,000.00	122,300.00	289,300.00	0.00	289,300.00
MAXFIELD, DIANA L	23 COLE RD	032-315-061-000	6 STONEWALL LANE	SACO	ME	04072	183,500.00	78,300.00	261,800.00	0.00	261,800.00
WAHLE, BERNADETTE L, TRUSTEE	21 COLE RD	032-315-062-000	71 COLE RD	RAYMOND	ME	04071	184,100.00	114,900.00	299,000.00	0.00	299,000.00
O'BRIEN, JAMES L JR	19 COLE RD	032-315-063-000	19 COLE ROAD	RAYMOND	ME	04071	184,100.00	207,100.00	391,200.00	13,500.00	377,700.00
LOVELL, EARL L JR &	20 COLE RD	032-315-064-000	645 E BROADWAY	HAYERHILL	MA	01830	77,000.00	50,500.00	127,500.00	0.00	127,500.00
VOZELLA, CAROLINE L	15 COLE RD	032-315-066-000	15 COLE ROAD	RAYMOND	ME	04071	243,600.00	219,200.00	462,800.00	13,500.00	449,300.00
WHITE, RONALD C JR	13 COLE RD	032-315-067-000	9 PHILIP ST	SCARBOROUGH	ME	04074	184,100.00	96,600.00	280,700.00	0.00	280,700.00
THOMPSON, URSULA F	12 COLE RD	032-315-068-000	12 COLE ROAD	RAYMOND	ME	04071	80,200.00	282,600.00	362,800.00	13,500.00	349,300.00
POITRAS, PETER M &	9 COLE RD	032-315-069-000	3406 FOSTER BAY	REGINA SASKATCHEWAN, CANADA S4S1C1			157,800.00	114,400.00	272,200.00	0.00	272,200.00
ROBINSON, EDWARD N &	7 COLE RD	032-315-070-000	7 COLE ROAD	RAYMOND	ME	04071	183,000.00	72,200.00	255,200.00	13,500.00	241,700.00
METAYER, A JOSEPH	5 COLE RD	032-315-071-000	5 COLE RD	RAYMOND	ME	04071	181,800.00	150,900.00	334,700.00	13,500.00	321,200.00
ST PIERRE, ROBERT M &	3 COLE RD	032-315-073-000	9 LARCH AVE	SALEM	MA	01970	105,900.00	125,500.00	291,400.00	0.00	291,400.00
TURNER, ANITA S	1 COLE RD	032-315-074-000	1 COLE RD	RAYMOND	ME	04071	166,100.00	187,800.00	353,900.00	13,500.00	340,400.00
HAMM, CLIFTON P, TRUSTEE	109 LYONS POINT RD	032-315-075-000	109 LYONS POINT RD	RAYMOND	ME	04071	178,500.00	94,800.00	273,300.00	13,500.00	260,200.00
COLE FAMILY LLC	NOLANS WAY	032-315-077-000	24 WALINI WAY	HARPSWELL	ME	04079	71,100.00	0.00	71,100.00	0.00	71,100.00
COLE FAMILY LLC	NOLANS WAY	032-315-078-000	24 WALINI WAY	HARPSWELL	ME	04079	71,400.00	0.00	71,400.00	0.00	71,400.00
PHINNEY, JOHN D	NORTHERN OAKS DR	039-001-007-000	16 OVERLOOK DR	GOSHAM	ME	04038	59,800.00	0.00	59,800.00	0.00	59,800.00
CADOTTE, ROBERT	NORTHERN OAKS DR	039-001-008-000	2 LOWER COFFEE POND RD	CASCO	ME	04015	19,000.00	0.00	19,000.00	0.00	19,000.00
HAGENOW, ROBERT A	NORTHERN OAKS DR	039-001-009-000	281 VINCENT DR	HONEY BROOK	PA	19344	24,000.00	0.00	24,000.00	0.00	24,000.00
RICF, LLC	NORTHERN OAKS DR	039-001-010-000	PO BOX 865	RAYMOND	ME	04071	15,200.00	0.00	15,200.00	0.00	15,200.00

FOSTER, SCOTT T	16 NORTHERN OAKS DR	039-006-001-000	16 NORTHERN OAKS DRIVE	RAYMOND	ME	04071	46,200.00	95,500.00	141,700.00	13,500.00	128,200.00
PENNEL, ROBERT S	18 NORTHERN OAKS DR	039-006-002-000	18 NORTHERN OAKS DR	RAYMOND	ME	04071	47,000.00	88,000.00	135,000.00	13,500.00	121,500.00
YORK, BRIAN J	12 NORTHERN OAKS DR	039-006-002-001	12 NORTHERN OAKS DR	RAYMOND	ME	04071	47,000.00	104,600.00	151,600.00	0.00	151,600.00
SAWHILL, BARBARA, 50% INT	WORCESTER DR	039-017-002-008	291 FOREST ST	OBERLIN	OH	44074	55,200.00	0.00	55,200.00	0.00	55,200.00
POOLE, MATTHEW A	4 FIELD WAY	039-316-015-000	4 FIELD WAY	RAYMOND	ME	04071	56,900.00	181,800.00	238,700.00	0.00	238,700.00
PETERSEN, MARK R	16 FIELD WAY	039-316-015-001	16 FIELD WAY	RAYMOND	ME	04071	51,800.00	81,800.00	133,600.00	13,500.00	120,100.00
DAMM, HUGO	15 WORCESTER DR	039-317-001-000	57 ROBBINS ST	MILTON	MA	02186	250,900.00	129,700.00	380,600.00	0.00	380,600.00
DAMM, HUGO	WORCESTER DR	039-317-001-001	97 ROBBINS ST	MILTON	MA	02186	36,200.00	0.00	36,200.00	0.00	36,200.00
ACETO, DANIEL III	52 WORCESTER DR	039-317-001-002	52 WORCESTER DR	RAYMOND	ME	04071	52,200.00	267,100.00	319,300.00	13,500.00	305,800.00
RAY, JESSICA L	5 AMBIANA AVE	039-317-002-000	5 AMBIANA AVE	RAYMOND	ME	04071	86,000.00	404,200.00	490,200.00	0.00	490,200.00
HINES, CHARLES N	12 WORCESTER DR	039-317-002-001	12 WORCESTER DRIVE	RAYMOND	ME	04071	168,900.00	276,000.00	444,900.00	0.00	444,900.00
MANNETT, THOMAS W III	1 AMBIANA AVE	039-317-002-002	1 AMBIANA AVE	RAYMOND	ME	04071	76,200.00	139,100.00	215,300.00	13,500.00	201,800.00
WOOD, BONNILYNN E	17 NORTHERN OAKS DR	039-317-002-003	17 NORTHERN OAKS DRIVE	RAYMOND	ME	04071	76,400.00	208,200.00	284,600.00	13,500.00	271,100.00
JOHNSON, ANDREW W	15 NORTHERN OAKS DR	039-317-002-004	15 NO OAKS DRIVE	RAYMOND	ME	04071	77,100.00	253,700.00	330,800.00	13,500.00	317,300.00
SHERMAN, ZACHARY	6 AMBIANA AVE	039-317-002-005	13 WEST GRAY ROAD	GRAY	ME	04039	77,100.00	63,500.00	140,600.00	0.00	140,600.00
EDWARDS, CHARLES	47 NORTHERN OAKS DR	039-317-002-006	47 NO OAKS DR	RAYMOND	ME	04071	78,000.00	188,400.00	266,400.00	13,500.00	252,900.00
DILLMAN, JASON W	11 WORCESTER DR	039-317-002-007	10 BOX 36	FOULAN	ME	04274	64,200.00	18,000.00	82,200.00	0.00	82,200.00
SHELLEY, KIMBERLY S	10 WORCESTER DR	039-317-003-000	30 FRAM CIRCLE	GRAY	ME	04039	81,200.00	78,300.00	159,500.00	0.00	159,500.00
SHELLEY, KIMBERLY S	1 FROG ISLAND	039-317-004-000	30 FRAM CIRCLE	GRAY	ME	04039	91,200.00	62,200.00	153,400.00	0.00	153,400.00
FINLEY, ROBERT J &	8 WORCESTER DR	039-317-005-000	8 WORCESTER DRIVE	RAYMOND	ME	04071	146,400.00	111,600.00	258,000.00	18,500.00	239,500.00
RICHARDSON, PAMELA H	6 WORCESTER DR	039-317-006-000	6 WORCESTER DR	RAYMOND	ME	04071	204,800.00	68,400.00	273,200.00	13,500.00	259,700.00
HILL, KIRK	4 WORCESTER DR	039-317-007-000	4 WORCESTER DR	RAYMOND	ME	04071	191,600.00	87,800.00	279,400.00	0.00	279,400.00
TUKEY, SANDRA J TRUSTEE	2 WORCESTER DR	039-317-008-000	620 PLANTATION DR	TITUSVILLE	FL	32780	141,000.00	75,600.00	216,600.00	0.00	216,600.00
HINCKLEY, WAYNE E	49 NORTHERN OAKS DR	039-317-009-000	387 PARK ST	NORTH REDDING	MA	01864	181,300.00	60,100.00	241,400.00	13,500.00	227,900.00
BROWN, MICHAEL	51 NORTHERN OAKS DR	039-317-010-000	33 DEVILJUX ST	MARBLEHEAD	MA	01945	128,300.00	57,400.00	185,700.00	0.00	185,700.00
MALONE, JOHN J	22 NORTHERN OAKS DR	039-317-011-003	22 NORTHERN OAKS DR	RAYMOND	ME	04071	78,200.00	173,900.00	252,100.00	18,900.00	233,200.00
KRAMLICH, THOMAS M	LYONS POINT RD	040-001-001-001	ANSEL LANE	NORTH YARMOUTH	ME	04097	161,800.00	0.00	161,800.00	0.00	161,800.00
MACNEIL, ALICE	162 LYONS POINT RD	040-315-042-000	162 LYONS POINT RD	RAYMOND	ME	04071	210,000.00	156,400.00	366,400.00	13,500.00	352,900.00
MILLARD, JULIE T	164 LYONS POINT RD	040-315-043-000	608 WINSLOW ROAD	ALBION	ME	04910	157,800.00	83,100.00	240,900.00	0.00	240,900.00
TILMAN, GUSTAVE H, JR DIV TRUST	166 LYONS POINT RD	040-315-044-000	1194 LAULOA STREET	KAILUA	HI	96734	160,100.00	106,900.00	267,000.00	0.00	267,000.00
GELBERSON, PETER B	1 BRADS WAY	040-315-045-000	1 BRADS WAY	RAYMOND	ME	04071	229,500.00	206,700.00	436,200.00	13,500.00	422,700.00
PICKELHAUPT, CHARLES E	2 BRADS WAY	040-315-046-000	17 SARGENT RD	WINCHESTER	VA	01890	228,800.00	89,800.00	318,600.00	0.00	318,600.00
POORE, MICHAEL	4 BRADS WAY	040-315-047-000	4 BRADS WAY	RAYMOND	ME	04071	208,500.00	147,200.00	355,700.00	0.00	355,700.00
THAYER, ROBERT T	6 BRADS WAY	040-315-048-000	115 HAWTHORNE ST	SOUTH PORTLAND	ME	04106	193,200.00	101,200.00	294,400.00	0.00	294,400.00
FRASER, TIMOTHY J	172 LYONS POINT RD	040-315-049-000	172 LYONS POINT RD	RAYMOND	ME	04071	238,600.00	144,300.00	382,900.00	13,500.00	369,400.00
KEITH, LAURA E	178 LYONS POINT RD	040-315-050-000	9 WOODCHESTER DRIVE	ACTON	MA	01720	213,600.00	153,400.00	367,000.00	0.00	367,000.00
WALDRON, CHARLES M	180 LYONS POINT RD	040-315-051-000	PO BOX 381	RAYMOND	ME	04071	222,800.00	178,900.00	401,700.00	0.00	401,700.00
ROSSINI, THOMAS J	182 LYONS POINT RD	040-315-052-000	182 LYONS POINT RD	RAYMOND	ME	04071	376,000.00	173,700.00	549,700.00	0.00	549,700.00
MACGILLIVRAY, DOUGALD C	168 LYONS POINT RD	040-315-053-000	13 OAKMONT DR	FALMOUTH	ME	04071	252,500.00	400,900.00	713,400.00	0.00	713,400.00
MCDONNELL, BRIAN J	163 LYONS POINT RD	040-315-054-000	163 LYONS POINT RD	RAYMOND	ME	04071	191,900.00	250,800.00	442,700.00	18,900.00	423,600.00
MCGALLALEY, SUSAN	161 LYONS POINT RD	040-315-055-000	161 LYONS POINT ROAD	RAYMOND	ME	04071	186,900.00	114,800.00	301,700.00	13,500.00	288,200.00
LEFEBVRE, MARIANNE P	159 LYONS POINT RD	040-315-056-000	159 LYONS POINT RD	RAYMOND	ME	04071	244,500.00	295,700.00	540,200.00	18,900.00	521,300.00
BROWN, KENT N	153 LYONS POINT RD	040-315-057-000	7 PRESTON BEACH RD	MARBLEHEAD	MA	01945	167,000.00	77,900.00	244,900.00	0.00	244,900.00
MCFARREN, JEFFREY H	153 LYONS POINT RD	040-315-058-000	153 LYONS POINT RD	RAYMOND	ME	04071	164,000.00	149,100.00	313,100.00	13,500.00	299,600.00
BEAKLEY, PATRICIA S	89 NORTH RAYMOND RD	040-316-001-000	P.O. BOX 355	BLACKWOOD	IJ	08012	32,300.00	0.00	32,300.00	0.00	32,300.00
BEAKLEY, PATRICIA S	1 BEAN ISLAND	040-316-002-000	P.O. BOX 355	BLACKWOOD	IJ	08012	91,900.00	20,800.00	112,700.00	0.00	112,700.00
CAVALLARO, MICHELE B, TRUSTEE	91 NORTHERN OAKS DR	040-316-003-000	7 THISTLE RD	NORTH ANDOVER	MA	01845	177,000.00	105,400.00	282,400.00	0.00	282,400.00
CAVALLARO, MICHELE B, TRUSTEE	NORTHERN OAKS DR	040-316-003-001	7 THISTLE RD	NORTH ANDOVER	MA	01845	24,400.00	0.00	24,400.00	0.00	24,400.00
TITUS FAMILY REALTY TRUST	95 NORTHERN OAKS DR	040-316-004-000	91 NORTHERN OAKS DR	RAYMOND	ME	04071	141,000.00	72,400.00	213,400.00	0.00	213,400.00
TITUS FAMILY REALTY TRUST	NORTHERN OAKS DR	040-316-004-001	91 NORTHERN OAKS DR	RAYMOND	ME	04071	10,500.00	0.00	10,500.00	0.00	10,500.00
MACDONALD, KENNETH D	97 NORTHERN OAKS DR	040-316-005-000	12 MOUNTAIN AVE	SALGUS	MA	01906	141,000.00	77,100.00	218,100.00	0.00	218,100.00
MACDONALD, KENNETH D	NORTHERN OAKS DR	040-316-005-001	12 MOUNTAIN AVE	SALGUS	MA	01906	12,200.00	0.00	12,200.00	0.00	12,200.00
BAUN, KATHRIN J & PHILIP JR, TRUSTE	99 NORTHERN OAKS DR	040-316-006-000	30 CARLETON ST	METHUEN	MA	01844	110,400.00	1,500.00	111,900.00	0.00	111,900.00
HERRICK, ROBIN L	101 NORTHERN OAKS DR	040-316-007-000	57 DAY RD	GORHAM	ME	04038	108,800.00	32,800.00	141,600.00	0.00	141,600.00
HERRICK, ROBIN	NORTHERN OAKS DR	040-316-007-001	57 DAY RD	GORHAM	ME	04038	11,400.00	0.00	11,400.00	0.00	11,400.00
BERRY, LAURIE A	103 NORTHERN OAKS DR	040-316-008-000	90 DEVON ST	PORTLAND	ME	04102	141,000.00	58,300.00	200,300.00	0.00	200,300.00
FECTEAU, CELESTE M	104 NORTHERN OAKS DR	040-316-008-001	104 NORTHERN OAKS DRIVE	RAYMOND	ME	04071	51,000.00	91,400.00	142,400.00	0.00	142,400.00
DONOVAN, ROBERT W &	105 NORTHERN OAKS DR	040-316-009-000	105 NORTHERN OAKS DR	RAYMOND	ME	04071	141,000.00	48,300.00	190,300.00	0.00	190,300.00
DONOVAN, ROBERT W &	NORTHERN OAKS DR	040-316-009-001	105 NORTHERN OAKS DR	RAYMOND	ME	04071	9,800.00	0.00	9,800.00	0.00	9,800.00
KEATEN, WILLIAM R &	103 NORTHERN OAKS DR	040-316-010-000	103 NORTHERN OAKS DR	RAYMOND	ME	04071	153,800.00	73,600.00	227,400.00	18,900.00	208,500.00
THIBODEAU, SHEILA I, TRUSTEE	107 NORTHERN OAKS DR	040-316-011-000	704 BROADWAY	SO PORTLAND	ME	04106	191,000.00	146,300.00	337,300.00	0.00	337,300.00
PERKINS, MOLLY E	18 FIELD WAY	040-316-015-002	24 MIECISKY DR	NEW GLOUCESTER	ME	04260	52,100.00	81,800.00	133,900.00	0.00	133,900.00
HARRIS, ERICA M	22 FIELD WAY	040-316-015-003	22 FIELD WAY	RAYMOND	ME	04071	52,000.00	82,400.00	134,400.00	13,500.00	120,900.00
HAMILTON, BETHANY G	21 FIELD WAY	040-316-015-004	21 FIELD WAY	RAYMOND	ME	04071	51,700.00	82,100.00	133,800.00	0.00	133,800.00

COLE FAMILY LLC	NOLANS WAY	040-316-016-000	24 WALINI WAY	HARPSWELL	ME	04079	71,400.00	0.00	71,400.00	0.00	71,400.00
COLE FAMILY LLC	NOLANS WAY	040-316-017-000	24 WALINI WAY	HARPSWELL	ME	04079	67,400.00	0.00	67,400.00	0.00	67,400.00
COLE FAMILY LLC	NOLANS WAY	040-316-018-000	24 WALINI WAY	HARPSWELL	ME	04079	70,100.00	0.00	70,100.00	0.00	70,100.00
COLE FAMILY LLC	NOLANS WAY	040-316-019-000	24 WALINI WAY	HARPSWELL	ME	04079	73,200.00	0.00	73,200.00	0.00	73,200.00
LYONS POINT ESTATES HOMEOWNERS ASSOC	NOLANS WAY	040-316-020-000	24 WALINI WAY	HARPSWELL	ME	04079	50,400.00	0.00	50,400.00	0.00	50,400.00
KING, DENNIS W	53 NORTHERN OAKS DR	040-317-011-000	260 BAY ROAD	NORTH EASTON	MA	02356	142,400.00	84,600.00	227,000.00	0.00	227,000.00
TUFTS, CHARLES I	62 NORTHERN OAKS DR	040-317-011-002	62 NO OAKS DRIVE	RAYMOND	ME	04071	78,600.00	123,800.00	202,400.00	18,900.00	183,500.00
ANDREWS, JUDY A L/E	50 NORTHERN OAKS DR	040-317-012-000	54 NORTHERN OAKS	RAYMOND	ME	04071	168,600.00	101,400.00	270,000.00	13,500.00	256,500.00
ANDREWS, JAMES L JR	54 NORTHERN OAKS DR	040-317-012-001	54 NORTHERN OAKS DR	RAYMOND	ME	04071	71,400.00	175,400.00	246,800.00	13,500.00	233,300.00
TUFTS, CHARLES I	NORTHERN OAKS DR	040-317-014-000	62 NO OAKS DRIVE	RAYMOND	ME	04071	84,500.00	0.00	84,500.00	0.00	84,500.00
SAVINO, KARL A	61 NORTHERN OAKS DR	040-317-016-000	11 MERCER WAY	GORHAM	ME	04038	159,900.00	42,100.00	202,000.00	0.00	202,000.00
STRIKEY, STEPHEN O	3 POOLE DR	040-317-017-000	1 POOLE DR	RAYMOND	ME	04071	132,000.00	42,400.00	174,400.00	0.00	174,400.00
HAND, WARD C	3 POOLE DR	040-317-018-000	3 POOLE DR	RAYMOND	ME	04071	309,600.00	140,500.00	450,100.00	13,500.00	436,600.00
BALDWIN, ALAN W JR	10 AMES DR	040-317-020-000	23 MADISON ST	PORTLAND	ME	04101	188,800.00	53,000.00	241,800.00	0.00	241,800.00
OLIVER, SUSAN A & THOMAS I (2/3 IN)	8 AMES DR	040-317-021-000	8 AMES DRIVE	RAYMOND	ME	04071	150,700.00	174,600.00	325,300.00	13,500.00	311,800.00
GALLANT, PAUL A	6 AMES DR	040-317-022-000	465 AUSTIN ST	WESTBROOK	ME	04092	137,600.00	39,400.00	177,000.00	0.00	177,000.00
HALL, DARLENE R	4 AMES DR	040-317-023-000	4 AMES DRIVE	RAYMOND	ME	04071	126,600.00	125,400.00	252,000.00	13,500.00	238,500.00
HEMINGWAY, RAYMOND C III	2 AMES DR	040-317-024-000	613 WINDSOR SQUARE	NAPLES	FL	34104	130,600.00	37,900.00	168,500.00	0.00	168,500.00
HEMINGWAY, BRENDA	05 NORTHERN OAKS DR	040-317-025-000	65 NO OAKS DRIVE	RAYMOND	ME	04071	141,800.00	100,100.00	241,900.00	13,500.00	228,400.00
TOBIN, PAUL C	09 NORTHERN OAKS DR	040-317-026-000	11 FAIRVIEW DRIVE	WESTFORD	MA	01886	292,700.00	156,900.00	449,600.00	0.00	449,600.00
KELLY, PETER W IV	71 NORTHERN OAKS DR	040-317-027-000	226 HOPE AVE	PORTLAND	ME	04103	182,900.00	62,900.00	245,800.00	0.00	245,800.00
PALMADDO, JED A & BONNIE H	73 NORTHERN OAKS DR	040-317-029-000	8053 REDDEN ROAD	PARK CITY	UT	84098	191,800.00	154,400.00	346,200.00	0.00	346,200.00
LABRECQUE, MICHAEL E	75 NORTHERN OAKS DR	040-317-030-000	75 NORTHERN OAKS DRIVE	RAYMOND	ME	04071	138,700.00	58,500.00	197,200.00	13,500.00	183,700.00
PAIGE, RICHARD W	77 NORTHERN OAKS DR	040-317-031-000	77 NO OAKS DR	RAYMOND	ME	04071	142,100.00	36,800.00	178,900.00	0.00	178,900.00
ROHRBAUGH, MARK K, II	79 NORTHERN OAKS DR	040-317-032-000	16 ALPINE WAY	TYNGBORO	MA	01879	141,000.00	176,700.00	317,700.00	0.00	317,700.00
LAVALLÉE, MICHELE L	81 NORTHERN OAKS DR	040-317-033-000	9288 MOUNTAIN RD	GRANTVILLE	PA	17028	247,000.00	95,500.00	342,500.00	0.00	342,500.00
LAVALLEE, DANIEL	83 NORTHERN OAKS DR	040-317-034-000	83 NORTHERN OAKS DR	RAYMOND	ME	04071	229,400.00	105,400.00	334,800.00	13,500.00	321,300.00
ST PIERRE, PATRICIA	82 NORTHERN OAKS DR	040-317-034-001	82 NORTHERN OAKS DR	RAYMOND	ME	04071	77,700.00	105,100.00	182,800.00	13,500.00	169,300.00
MARTIN, MARSHA H, BERTRAM T III,	85 NORTHERN OAKS DR	040-317-035-000	2805 PARKLAND BLVD	TAMPA	FL	33609	9,800.00	0.00	9,800.00	0.00	9,800.00
LABRECQUE, MICHAEL E	1 NORTHERN OAKS DR	040-317-036-000	75 NORTH OAKS DR	RAYMOND	ME	04071	9,800.00	600.00	10,400.00	0.00	10,400.00
LABRECQUE, PETER D	74 NORTHERN OAKS DR	040-317-036-001	808 PHILADELPHIA AVE	CHAMBERSBURG	PA	17201	42,400.00	1,100.00	43,500.00	0.00	43,500.00
MARTIN ISLAND, LLC	1 BASS ISLAND	040-317-038-000	32 SHERWOOD RD	MELROSE	MA	02176	75,800.00	39,600.00	115,400.00	0.00	115,400.00
GLASCOYNE, PETER D	1 TREASURE ISLAND	040-317-039-000	308 PHILADELPHIA AVE	CHAMBERSBURG	PA	17201	84,800.00	33,900.00	118,700.00	0.00	118,700.00
STAGNO, PATRICIA A	1 NORTHERN OAKS DR	040-317-111-000	182 ELM STREET	GOFFSTOWN	NH	03045	76,300.00	5,000.00	81,300.00	0.00	81,300.00
PHINNEY, JOHN D	JOHNSON RD	017-002-008-000	16 OVERLOOK DR	GORHAM	ME	04038	587,000.00	0.00	587,000.00	0.00	587,000.00
GETCHELL, GWENDOLYN	KENTWOOD RD	017-002-013-000	8 ARUNDEL RD	RAYMOND	ME	04071	54,000.00	0.00	54,000.00	0.00	54,000.00
TOPAR, RAYMOND K	10 KENTWOOD RD	017-002-014-000	10 KENTWOOD ROAD	RAYMOND	ME	04071	550,000.00	147,700.00	697,700.00	13,500.00	684,200.00
MURDOCK, SETH H	BROWN STREET	039-001-002-000	PO BOX 313	OLD DRICHARD	ME	04064	526,000.00	50.00	526,000.00	50.00	526,000.00
RICK, LLC	BROWN STREET	039-001-003-000	PO BOX 809	RAYMOND	ME	04071	524,400.00	50.00	524,400.00	50.00	524,400.00
BUSQUE, PETER, ESTATE	BROWN STREET	039-001-004-000	P O BOX 1270	WINDHAM	ME	04062	50.00	50.00	50.00	50.00	50.00
BURNHAM, PHYLLIS D	BROWN STREET	039-001-005-000	PO BOX 65	RAYMOND	ME	04071	534,000.00	50.00	534,000.00	50.00	534,000.00

Total assessed 75,678,100.00
2017 tax rate 0.01805
2017 tax 1,384,039.71

2017 Taxable value 742,974,700.00
Residential Assessment Ratio 0.84
Waterfront Ratio 0.77

Appendix E: MSAD 15 Gray New Gloucester Schools Bus Trip Summary Including Secession Area

MSAD 15 GRAY TRIP SUMMARY by TRIP Ordered by Trip Name

03/08/2017

#30 HS/MS IN

TIME	#Stds	LOCATION
1 6:18 am	3	NORTHERN OAKS DR @ FIELD WAY
2 6:21 am	1	DEER ACRES RD @ LYONS POINT RD
3 6:25 am	4	GORE RD @ AQUILLA RD @ ARUNDEL RD
4 6:27 am	0	139 GORE RD
5 6:28 am	1	131 GORE RD
6 6:40 am	1	EGYPT RD @ VOGEL RD
7 6:41 am	1	155 EGYPT RD
8 6:48 am	5	WESTWOOD RD @ JOHNSON RD
9 6:52 am	2	91 EGYPT RD
10 6:53 am	1	73 EGYPT RD
11 6:55 am	1	53 EGYPT RD
12 6:56 am	19	EGYPT RD @ MAY MEADOW DR
13 7:00 am	5	EGYPT RD @ GARRET AVE
14 7:02 am	1	N RAYMOND RD @ AURORA DR
15 7:04 am	1	49 N RAYMOND RD
16 7:05 am	2	35 N RAYMOND RD
17 7:06 am	1	29 N RAYMOND RD
18 7:11 am	-27	GMG HIGH SCHOOL (1529)
19 7:16 am	-22	GNG MIDDLE SCHOOL (1530)

#30 HS/MS OUT

TIME	#Stds	LOCATION
1 1:50 pm	26	GMG HIGH SCHOOL (1529)
2 2:00 pm	22	GNG MIDDLE SCHOOL (1530)
3 2:04 pm	-1	29 N RAYMOND RD
4 2:05 pm	-2	35 N RAYMOND RD
5 2:06 pm	-1	49 N RAYMOND RD
6 2:07 pm	-1	N RAYMOND RD @ AURORA DR
7 2:09 pm	-5	EGYPT RD @ GARRET AVE
8 2:11 pm	-17	EGYPT RD @ MAY MEADOW DR
9 2:14 pm	-1	53 EGYPT RD
10 2:16 pm	-1	73 EGYPT RD
11 2:17 pm	-1	91 EGYPT RD
12 2:21 pm	-5	WESTWOOD RD @ JOHNSON RD
13 2:28 pm	-1	155 EGYPT RD
14 2:29 pm	-1	EGYPT RD @ VOGEL RD
15 2:40 pm	-1	90 GORE RD
16 2:41 pm	-1	104 GORE RD
17 2:44 pm	-4	GORE RD @ AQUILLA RD @ ARUNDEL RD
18 2:48 pm	-1	DEER ACRES RD @ LYONS POINT RD
19 2:51 pm	-3	18 NORTHERN OAKS DR
20 2:53 pm	-1	NORTHERN OAKS DR @ WORCHESTER DR

#30 RUSS/DUNN IN

TIME	#Stds	LOCATION
1 7:38 am	2	NORTHERN OAKS DR @ FIELD WAY
2 7:44 am	1	105 GORE RD
3 7:45 am	1	90 GORE RD
4 7:52 am	0	EGYPT RD @ WEBBS MILLS RD
5 8:00 am	6	WESTWOOD RD @ JOHNSON RD
6 8:04 am	2	EGYPT RD @ BIRCHWOOD RD
7 8:06 am	1	53 EGYPT RD
8 8:07 am	1	12 MAY MEADOWS DR
9 8:08 am	2	MAY MEADOW DR @ AMBROSE CIR
10 8:10 am	3	60 MAY MEADOW DR
11 8:11 am	1	63 MAY MEADOW DR
12 8:12 am	2	67 MAY MEADOW DR
13 8:14 am	4	28 AMBROSE CIR
14 8:16 am	2	EGYPT RD @ GARRET AVE
15 8:17 am	2	17 EGYPT RD
16 8:18 am	1	13 EGYPT RD
17 8:21 am	2	29 N RAYMOND RD
18 8:24 am	1	159 SHAKER RD
19 8:25 am	5	ADLER DR @ WANDA LN
20 8:27 am	1	16 TIM'S RUN
21 8:28 am	1	15 FAIRVIEW AVE
22 8:29 am	1	4 FAIRVIEW AVE
23 8:31 am	1	141 SHAKER RD
24 8:32 am	1	140 SHAKER RD
25 8:33 am	3	127 SHAKER RD
26 8:34 am	-25	RUSSELL ELEMENTARY (1528)
27 8:50 am	-22	DUNN SCHOOL (1532)

MSAD 15 GRAY

#30 RUSS/DUNN OUT

30 LANG, LAUREEN

<u>TIME</u>	<u>#Stds</u>	<u>LOCATION</u>
1 3:00 pm	23	DUNN SCHOOL (1532)
2 3:10 pm	23	RUSSELL ELEMENTARY (1528)
3 3:17 pm	-3	127 SHAKER RD
4 3:19 pm	-1	140 SHAKER RD
5 3:20 pm	-8	ADLER DR & WANDA LN
6 3:22 pm	-3	SHAKER RD @ FAIRVIEW AVE
7 3:26 pm	-2	29 N RAYMOND RD
8 3:29 pm	0	13 EGYPT RD
9 3:29 pm	-2	17 EGYPT RD
10 3:30 pm	-2	EGYPT RD @ GARRET AVE
11 3:32 pm	-1	12 MAY MEADOW DR
12 3:33 pm	-2	MAY MEADOW DR @ AMBROSE CIR
13 3:34 pm	-2	55 MAY MEADOW DR
14 3:35 pm	-2	63 MAY MEADOW DR
15 3:36 pm	-2	67 MAY MEADOW DR
16 3:38 pm	-2	37 AMBROSE CIR
17 3:40 pm	-1	53 EGYPT RD
18 3:42 pm	-2	EGYPT RD @ BIRCHWOOD RD
19 3:45 pm	-4	WESTWOOD RD @ JOHNSON RD
20 3:47 pm	-1	WESTWOOD RD @ COBBS DR
21 4:01 pm	-1	90 GORE RD
22 4:03 pm	-1	105 GORE RD
23 4:05 pm	-1	GORE RD @ ARUNDEL RD @ AQUILLA RD
24 4:10 pm	-2	NORTHERN OAKS DR @ FIELD WAY
25 4:11 pm	-1	NORTHERN OAKS DR @ WORCHESTER DR

RSU 14 Draft

RAYMOND ELEMENTARY SCHOOL IN			RAYMOND ELEMENTARY SCHOOL OUT		
BUS # 2	# STD	LOCATION	BUS # 2	# STD	LOCATION
		LEAVE JORDAN SMALL MIDDLE SCHOOL	3:25		RAYMOND ELEMENTARY SCHOOL
7:40			3:32	2	SLOANS COVE ROAD @ WEBBS MILLS ROAD
7:44	2	PRESIDENTIAL VIEW @ WEBBS MILLS ROAD	3:35	2	TARKIN HILL @ WEBBS MILLS ROAD
7:45	1	260 WEBBS MILLS ROAD	3:37	1	ROCKWOOD ACRES @ WEBBS MILLS ROAD
7:48	1	16 COUNTY ROAD	3:38	2	PRESIDENTIAL VIEW @ WEBBS MILLS ROAD
7:49	3	CROCKETT ROAD & CATON ROAD	3:40	1	GORE ROAD @ AUTUMN LANE
7:53	1	8 COUNTY ROAD	3:41	1	38 GORE ROAD
7:54	1	CLEARWATER DRIVE & ROOSEVELT TRAIL	3:42	1	47 GORE ROAD
7:55	2	PINE LANE & ELIZABETH AVENUE	3:44	3	GORE ROAD @ DOLIMOUNT ROAD
7:56	1	1259 ROOSEVELT TRAIL	3:45	1	90 GORE ROAD
7:57	5	7/ 11/ 42 PATRICIA AVENUE	3:46	1	105 GORE ROAD
8:04	1	39 WEBBS MILLS ROAD	3:48	1	GORE ROAD @ ARUNDEL ROAD
8:05	1	81 WEBBS MILLS ROAD	3:51	2	NORTHERN OAKS @ FIELD WAY
8:06	1	17 BROWN ROAD	3:53	1	NORTHERN OAKS @ WORCHESTER DRIVE
8:09	6	BROWN ROAD @ BALL DRIVE	3:55	6	BALL DRIVE @ BROWN ROAD
8:11	3	NORTHERN OAKS DRIVE @ FIELD WAY	4:01	1	81 WEBBS MILLS ROAD
8:16	1	105 GORE ROAD	4:03	1	39 WEBBS MILLS ROAD
8:17	1	90 GORE ROAD	4:05	2	16 COUNTY ROAD
8:18	4	DOLIMOUNT ROAD @ GORE ROAD	4:07	3	CROCKETT ROAD & CATON ROAD
8:20	1	65 GORE ROAD	4:09	1	CLEARWATER DRIVE @ ROOSEVELT TRAIL
8:21	1	49 GORE ROAD	4:10	2	PINE LANE
8:22	1	GORE ROAD @ AUTUMN LANE	4:15	1	1259 ROOSEVELT TRAIL
8:24	1	ROCKWOOD ACRES @ WEBBS MILLS ROAD	4:16	5	7/ 11/ 42 PATRICIA AVENUE
8:26	1	TARKIN HILL @ WEBBS MILLS ROAD			
8:30		RAYMOND ELEMENTARY SCHOOL			

Appendix F: RSU 14 Raymond Elementary and Jordan Small Middle School Bus Trip
 Draft (includes proposed secession area)

Results Discussed at Town Hearing on March 21, 2017

- Gray Town Councilor Chair, Lynn Gallagher, suggested removing a Zillow map from the Town of Gray website that does not include our area within the town boundaries.

Our response: That does not change the identity crisis that we feel but taking that action is appropriate since we are still within the legal boundaries of Gray and this is on the town website.

- Gray Town Councilor Chair, Lynn Gallagher, suggested having a meeting between the secession committee and MSAD 15 Gray New Gloucester Schools to discuss the possibility of a shorter bus ride.

Our response: Logistically, MSAD 15 will probably be unable to shorten the school bus ride by any significance because of our geographical location and the time that it takes to safely commute. We would like to hear from them but we feel it is probably not a realistic solution. The Raymond schools are within a short 15 minute/5-mile bus ride.

- Deborah Loomis Lafond who attended the meeting suggested the possibility of both towns collaborating more cooperatively, for instance, so that Gray students would not have to be on the school bus for extended periods every day. Deb Cabana mentioned that a school superintendent agreement may help. It was also stated by an attendee that the school districts would need to work that out between them because it was not a town issue.

Response at the hearing: 1. A male resident spoke up and said that when he asked permission to have his child attend Raymond Schools, he was flat out denied.

Our response: Without having an ongoing permanent agreement between the school districts, the decision for a child to attend RSU 14 would be on a case to case basis with no guarantees. That is no different than the way it is now. The school districts would have to be willing to meet and discuss longstanding options of school choice.

No other solutions were presented at the three hour town hearing.

Subject: Re: Fw: Secession Request
From: Diane Boucher (dboucher@sad15.org)
To: jennifer.white1@yahoo.com;
Cc: cking@sad15.org; dcabana@graymaine.org;
Date: Friday, March 24, 2017 2:49 PM

Hi Jennifer,

The breakdown of students by grade is as follows:

Grade K - 1 student
Grade 1 - 2 students
Grade 2 - 2 students
Grade 3 - 1 student
Grade 4 - 3 students
Grade 5 - 3 students
Grade 6 - 0 students
Grade 7 - 2 students
Grade 8 - 4 students
Grade 9 - 1 student
Grade 10 - 0 students
Grade 11 - 2 students
Grade 12 - 0 students

for a total of 21 students

Diane

On Thu, Mar 23, 2017 at 11:08 AM, Jennifer White
<jennifer.white1@yahoo.com> wrote:

>

>

> Resending the email below. Thank you

>

> ----- Forwarded Message -----

> From: Jennifer White <jennifer.white1@yahoo.com>

> To: "dboucher@sad15.org" <dboucher@sad15.org>

> Sent: Monday, March 20, 2017 4:49 PM

> Subject: Re: Secession Request

>

> Hi Diane,

>

> Can I get a breakdown of the grades for the 21 students attending MSAD 15

> from our area?

>
> Thank you,
>
> Jennifer White
> Gray Secession Committee Chairperson
> 712-7371
>
>
>
> _____
> From: Diane Boucher <dboucher@sad15.org>
> To: jennifer.white1@yahoo.com
> Cc: Craig King <cking@sad15.org>; Deb Cabana <dcabana@graymaine.org>
> Sent: Thursday, March 16, 2017 12:59 PM
> Subject: Secession Request
>
> Good Afternoon Ms. White,
>
> Superintendent King asked that I provide you the following information;
>
>
>
> 21 Students attend MSAD 15 from the road list provided
>
> 1 Student attends RSU14 (Superintendent Agreement) from the road list
> provided
>
> MSAD 15 does not keep records of students that attend Charter Schools
>
> The district does not pay any funds to Charter Schools
>
> The district does not pay any funds to RSU 14
>
> Gray's assessment for MSAD 15 is \$8,930,710 for the 2016-17 school year
>
> The district has 1970 students (October 1, 2016 enrollment)
>
> MSAD 15 total budget is \$24,535,632
>
>
> Thank you
>
> Diane
>
> -
> Diane Boucher
> Director of Finance & Operations
> MSAD 15
> 14 Shaker Rd
> Gray, ME 04039

Subject: Windham Raymond Schools
From: Donn Davis (ddavis@windhamraymondschools.org)
To: jennifer.white1@yahoo.com;
Cc: sprince@windhamraymondschools.org; mgovoni@windhamraymondschools.org;
tmarin@windhamraymondschools.org;
Date: Monday, March 20, 2017 3:54 PM

Good Afternoon Jennifer,

Thank you for speaking with me on the telephone today.

I understand that you will be sending me some information today but I wanted to make sure that I answered questions from your earlier E-mail.

Attached please find a professional "cohort survival" enrollment projection as prepared by Wandell Consulting. You will see that the Raymond enrollment is generally predicted to decline except for an anomaly next year. The Raymond Schools are configured as a K to 4 (Raymond Elementary) and 5 to 8 (Jordan Small Middle School). The schools have ample space and with the numbers that you described---nine (9) HS/MS students---and somewhere between five (5) and fourteen (14) elementary students possibly---the teacher to pupil ratio should not be a problem (depending on which grade levels that the students would be in).

If the secession area is annexed by the Town of Raymond, the students would be RSU #14 students. I cannot say whether the superintendent of RSU #14 and the superintendent of MSAD #15 would create "superintendent" agreements for students in the newly annexed area to attend Gray-New Gloucester schools. If a superintendent agreement was placed for a Raymond (newly annexed) student, the parent/guardian would be responsible for the transportation to MSAD #15 schools.

I will plan to look further into the funding issues and respond shortly. As relates to school funding, the Town of Raymond does not meet the "mill rate expectation" of the funding formula to receive state aid with the exception of some debt service funds for the Raymond Elementary school. Additionally, newly annexed families would be allowed Raymond Choice opportunities for high school students which could have some cost implications.

I look forward to receiving the additional information and will forward it to the School Board when it is received. Please feel free to E-mail/call. Best,
Donn

Donn S. Davis
Assistant Superintendent of Schools

-----Original Message-----

From: CO Color Copier [mailto:RSU14COCOLORCOPIER@RSU14.ORG]

Sent: Monday, March 20, 2017 6:30 PM

To: Donn Davis

Subject: Send data from MFP11761317 03/20/2017 15:30

Scanned from MFP11761317

Date:03/20/2017 15:30

Pages:1

Resolution:200x200 DPI

This email has been scanned by the Symantec Email Security.cloud service.

For more information please visit <http://www.symanteccloud.com>

Attachments

- DOC032017-03202017153002.pdf (57.28KB)

Appendix Table 2-1 - Enrollment Trends & Projections - Resident Enrollment - Town of Raymond - RSU 14 - 2016-17 Best Fit Model

October 1st Enrollment

School Year	K	1st	2nd	3rd	4th	5th	6th	7th	8th	9th	10th	11th	12th	Total K-5	Total K-3	Total 4-5	Total 6-8	Total K-8	Total 9-12	Total K-12
Historical																				
2006-07	61	54	61	61	65	46	67	67	64	74	74	61	63	348	237	111	198	546	272	818
2007-08	39	53	44	54	57	64	44	64	65	62	67	65	62	311	190	121	173	484	256	740
2008-09	53	43	55	47	55	60	65	47	63	67	66	61	58	313	198	115	175	488	252	740
2009-10	43	58	40	58	43	57	57	62	51	59	65	61	56	299	199	100	170	469	241	710
2010-11	44	44	51	42	59	43	48	52	58	52	54	55	54	283	181	102	158	441	215	656
2011-12	35	47	44	53	46	57	44	53	54	57	50	60	56	282	179	103	151	433	223	656
2012-13	49	35	50	46	50	44	53	41	51	56	50	47	51	274	180	94	145	419	204	623
2013-14	42	50	42	48	52	49	45	50	42	48	55	44	44	283	182	101	137	420	191	611
2014-15	23	45	47	39	48	50	49	47	47	46	46	54	45	252	154	98	143	395	191	586
2015-16	41	23	46	47	42	49	53	50	46	52	44	45	56	248	157	91	149	397	197	594
2016-17	38	45	28	47	43	42	49	51	54	45	55	49	42	243	158	85	154	397	191	588
Projected																				
2017-18	47	44	48	28	47	42	43	49	51	54	45	52	49	256	167	89	143	399	200	599
2018-19	27	49	47	47	28	46	43	43	49	51	54	42	52	244	170	74	135	379	199	578
2019-20	32	29	52	46	47	27	47	44	43	50	51	51	42	233	159	74	134	367	194	561
2020-21	31	34	31	51	46	46	28	48	43	43	49	48	51	239	147	92	119	358	191	549
2021-22	37	33	36	30	51	45	47	28	47	44	43	46	48	232	136	96	122	354	181	535
2022-23	34	40	35	36	30	50	46	47	28	48	43	41	46	225	145	80	121	346	178	524
2023-24	34	36	42	35	36	30	51	46	47	28	47	41	41	213	147	66	144	357	157	514
2024-25	34	36	38	41	35	35	30	52	46	48	28	45	41	219	149	70	128	347	162	509
2025-26	34	36	38	37	41	34	36	30	52	46	47	26	45	220	145	75	118	338	164	502
2026-27	34	36	38	37	37	41	35	36	30	52	46	45	26	223	145	78	101	324	169	493

Notes: Enrollment data contains all resident students EXCEPT homeschooled students and students attending private schools such as the Greater Portland Christian School, Waynflete, and North Yarmouth Academy.

2016-17 Best Fit Model Enrollment Projections for Town of Raymond, RSU 14, Completed March 2017

Data produced by Wandell Consulting