

# MAINE STATE LEGISLATURE

The following document is provided by the  
**LAW AND LEGISLATIVE DIGITAL LIBRARY**  
at the Maine State Law and Legislative Reference Library  
<http://legislature.maine.gov/lawlib>



Reproduced from electronic originals  
(may include minor formatting differences from printed original)

HON. DONALD ALEXANDER, CHAIR  
SEN. TROY JACKSON  
SEN. NAHAN LEBBY  
SEN. PAUL DAVES  
SEN. RICHARD BENNETT  
REP. MICHELLE DUNPHY  
REP. ANNE PERRY  
REP. MICHAEL BRENNAN



REP. WAYNE PARRY  
REP. THEODORE KRZYK  
REP. JOSHUA MORRIS  
HON. JOSH TARDY  
BEV UHLENHAKE  
HON. MARI MOONEN  
JOE TURCO

**STATE OF MAINE  
ONE HUNDRED AND THIRTIETH LEGISLATURE  
APPORTIONMENT COMMISSION**

September 27, 2021

The Honorable Robert Hunt  
Clerk of the House  
The Honorable Darek Grant  
Secretary of the Senate  
130<sup>th</sup> Maine State Legislature  
2 State House Station  
Augusta, Maine 04333

Dear Clerk Hunt and Secretary Grant

As constituted pursuant to Article IV, Pt. 3, § 1 of the Maine Constitution, the 2021 Apportionment Commission is pleased to submit to the Maine House of Representatives and the Maine Senate its apportionment proposal pursuant to Joint Order H.P. 4 of the 130<sup>th</sup> Legislature.

The plans for apportionment of the Maine House of Representatives, the Maine Senate, the Maine County Commissioner districts, and Maine's U.S. Congressional districts were each approved by the affirmative votes of all Commission members. The attached report includes detailed descriptions of each of these plans.

I would like to take this opportunity to thank the Commission members and the staff members and consultants of both party caucuses for their thorough and collegial work on these unified proposals.

Sincerely,

*Donald G. Alexander*

Donald G. Alexander  
Chairman

Cc: Apportionment Commission



**REPORT**  
**by the**  
**2021 APPORTIONMENT COMMISSION**  
**To the 130<sup>th</sup> Maine Legislature**

HON. DONALD ALEXANDER, CHAIR  
SEN. TROY JACKSON  
SEN. NATHAN LIBBY  
SEN. PAUL DAVIS  
SEN. RICHARD BENNETT  
REP. MICHELLE DUNPHY  
REP. ANNE PERRY  
REP. MICHAEL BRENNAN



REP. WAYNE PARRY  
REP. THEODORE KRYZAK  
REP. JOSHUA MORRIS  
HON. JOSH TARDY  
BEV UHLENHAKE  
HON. MATT MOONEN  
JOE TURCOTTE

September 27, 2021  
(Corrections 9-28-2021)

## **Table of Contents**

### **PART I**

Report to the 130<sup>th</sup> Maine Legislature

History of Apportionment in Maine

The 2021 Apportionment Process

Redistricting Criteria

### **PART II**

Apportionment Plan for the Maine Congressional Districts

### **PART III**

Apportionment Plan for the Maine House of Representatives

### **PART IV**

Apportionment Plan for the Maine Senate (See corrections note 9-28-21)

### **PART V**

Apportionment Plan for the Maine County Commissioner Districts

### **Attachments**

U.S. Census Population by Counties and Municipalities

Maine Congressional District Map

Maine House District Maps

Maine Senate District Maps

Maine County Commissioner District Maps

**Report by the**  
**2021 Apportionment Commission**  
**To the 130<sup>th</sup> Maine State Legislature**

**PART I**

This is the Report by the 2021 Apportionment Commission to the 130<sup>th</sup> Maine Legislature. Pursuant to Joint Order H.P. 4 of the 130<sup>th</sup> Legislature, and the Constitution of Maine, Article IV, Part Third, Section I-A, the Speaker of the House organized the Commission and convened the first meeting of the Commission on May 27, 2021. At that first meeting, the Commission elected a Chair and proceeded to discuss a work plan for carrying out its responsibilities.

As a first order of business, the Commission voted to petition to join an original action before the Maine Supreme Judicial Court, SJC-21-4. That action, brought by the Attorney General on behalf of Legislative Leadership, sought to extend the deadlines set in the Maine Constitution for the Apportionment Commission, the Legislature, and, if necessary, the Maine Supreme Judicial Court, to complete the 2021 apportionment of the House, Senate and Congressional Districts.

The Maine Constitution, Article IV, Part First, Section 3; Article IV, Part Second, Section 2; and Article IX, Section 24:

(1) required the Apportionment Commission to complete its plans for apportionment of the House, Senate, and Congressional Districts by June 1, 2021;

(2) required the Legislature to enact the Commission plans, or apportionment plans of its own, by June 11, 2021; and

(3) required that if the Legislature failed to enact an apportionment plan for the House, Senate, or Congressional Districts by June 11, 2021, within 60 days thereafter, the Supreme Judicial Court shall make an apportionment of any of the House, Senate, or Congressional Districts for which the Legislature had not enacted a plan.

To assure that the County Commissioner Districts were apportioned at the same time the Commission was doing its other apportionment work, the Maine Constitution, Article IX, Section 25(1)(C), required that the Apportionment Commission submit a plan for apportioning the County Commissioner Districts

to the Legislature by June 1, 2021.

Action to extend the constitutional apportionment deadlines was necessary because the U.S. Bureau of the Census population data on which apportionment decisions are based, usually available early in the year (2021) after the Census has been conducted (2020), was not anticipated to be available until mid-August 2021, due to data collection challenges caused by the COVID-19 pandemic.

The Supreme Judicial Court granted the Commission's petition to join the action of Legislative Leadership seeking to extend the constitutional deadlines. By Order of July 19, 2021, the Court extended the constitutional deadlines to set numbers of days after the Census data was received by the State. The Census data to support apportionment was received August 12, 2021. As a result, the Apportionment Commission's deadline to complete its apportionment plans is September 27, 2021, the Legislature's deadline to enact House, Senate, and Congressional District apportionment plans is October 7, 2021, and the Court's deadline to complete any apportionment plans not adopted by the Legislature in November 10, 2021.

An examination of the 2020 United States Census data, released August 12, 2021, indicates that Maine's House, Senate, Congressional, and some County Commissioner districts require reapportionment. As was the case after the 2010 Census, as reported in the 2013 Commission Report, the population of the southern and western areas of the State has grown at a faster rate than the northern and eastern areas of the State, and in some communities, there have been declines in population. These population shifts resulted in significant population deviations that were outside of the generally accepted thresholds for apportionment.

### **History of Apportionment in Maine**

The results of the 1960 Census proved particularly significant in the development of law relating to equal representation and districting requirements. Nationally the 1960 Census results reflected dramatic shifts in populations resulting from economic, social, and demographic changes during and in the decade after World War II, notably, the shifts from central cities to the suburbs, and from rural to metropolitan areas, and the "baby boom" that accelerated population growth numbers in areas where population was

growing the fastest. The Census data thus identified dramatic differences in populations and thus representativeness of single member districts for the U.S. House of Representatives and for many state legislative districts. In Maine, the 1960 Census resulted in loss of our Third Congressional District, requiring reapportionment into two districts for the 1962 election and thereafter.

Nationally, significant litigation was initiated, challenging single member districts with very different populations as violating constitutional rights of equal protection and equal representation of those in districts with much larger populations than other, similarly represented districts. Beginning with *Baker v. Carr*, 369 U.S. 186 (1962), applied in a series of opinions, *Reynolds v. Sims*, 377 U.S. 533 (1964); *Mahan v. Howell*, 410 U.S. 315 (1973); *Gaffney v. Cummings*, 412 U.S. 735 (1973); and *Brown v. Thompson*, 462 U.S. 835 (1983), the U.S. Supreme Court had held that Congressional Districts, state legislative districts, and other election districts must be drawn so that populations do not differ widely from district to district.

Anticipating the need to meet the constitutionally required standards, the Legislature, in 1966, drafted a proposed constitutional amendment to Art. IV, Pt. 2, §§ 1-4 that would (1) authorize a Senate of not less than 30 nor more than 40 Senators,<sup>1</sup> (2) have districts conform “as near as may be to county lines,” (3) with each Senate district to have as close to a median number of 30,000 inhabitants as possible, but (4) “in order to follow county and municipal boundaries,” deviation from this figure was allowed so that the smallest district shall not have less than 27,000 inhabitants, and the largest district shall not have more than 33,000 inhabitants, based on the most recent Federal census. *Opinion of the Justices*, 216 A.2d 651, 653 (Me. 1966). The redistricting would be done by the Legislature convening in 1967, and then in 1971 and “every tenth year thereafter.” *Id.*

The Legislature requested an Opinion of the Justices as to whether this proposed standard for apportionment of the Senate was constitutional. *Id.* 654. The Court responded that: “In our opinion the permitted deviation of 10% from the median number of inhabitants for each senatorial district is within constitutional standards.” *Id.* 645-655. The 1966 opinion in effect approved a potential 22% difference between the 27,000 population of the most

---

<sup>1</sup> Me. Const. Art. IV, Pt. 2, § 1 now and since 1969 has authorized a Senate of between 31 and 35 members.



overrepresented district and the 33,000 population of the most underrepresented district.

Subsequently, in an appeal of Legislatively approved reapportionments, *In re 1983 Legislative Apportionment of House, Senate, and Congressional Districts*, 469 A.2d 819 (Me. 1983), the Court modified the 1966 opinion to hold that an “aggregate deviation” of 10% or less (5% on either side of the median size) would be presumptively proper, but a “plan with a larger aggregate deviation creates a prima facie case of discrimination that must be justified by the state.” *Id.* 326. The opinion then (i) approved an 8.153% aggregate deviation in population of Maine Senate Districts as presumptively proper, and (ii) found that a 12.72% aggregate deviation in Maine House Districts was proven to be the product of the Legislature’s implementation of a “rational state policy of respecting municipal boundaries as required by the Maine Constitution.” *Id.* 828-829.

Turning back to 1966, the proposed constitutional amendment creating an apportionment process was adopted. After requesting an Opinion of the Justices that, before the 1983 opinion, approved a 20% difference in district populations, *Opinion of the Justices*, 231 A.2d 104, 105-106 (Me. 1967), the Legislature could not agree on the apportionment of the Senate. Pursuant to Me. Const. Art. IV, Pt. 2, § 2, the Court was required, for the first time, to make a reapportionment. It did so in *Apportionment of Senate*, 233 A.2d 137 (Me. 1967). The Court apportioned the State into 32 Senate districts, with the largest, District 32, Washington County with a population of 32,908, and the smallest, District 14, four precincts in Lewiston and 10 surrounding towns in Androscoggin County with a population of 27,121. *Id.*

The Senate reapportionment opinion was amended in 1968 to add the Penobscot Indian Reservation to District 27. *Apportionment of Senate*, 239 A.2d 688 (Me. 1968). The population of the Reservation had been included in the District 27 population count, but the Reservation had not been listed among the political subdivisions included in the district. *Id.*

In 1969, Art. IV, Pt. 2, § 1 of the Maine Constitution was amended to specify, as it does today, that the Senate have an odd number of districts, between 31 and 35. Amendment CX.

Following the 1970 Census, and after unsuccessful efforts by the Legislature to reapportion the Maine House of Representatives and the Maine Senate, the Supreme Judicial Court issued advisory opinions warning the Legislature of problems with the reapportionment process. *Opinion of the Justices*, 283 A.2d 234 (Me. 1971) (Senate); *Opinion of the Justices*, 307 A.2d 198 (Me. 1973) (House). Thereafter, the Court proceeded to make the apportionments. *In re Apportionment of Senate*, 287 A.2d 421 (Me. 1972); *In re Apportionment of House of Representatives*, 315 A.2d 211, amended, 316 A.2d 508 (Me. 1974).

Changes in the Maine Constitution and Maine law in 1975 authorized creation of the bipartisan Apportionment Commission to advise the Legislature on reapportionment, and also provided new substantive standards to guide the Commission and the Legislature in formulating apportionment plans. Me. Const. Art. IV, pt. 1, §§ 1-3; Art. IV, pt. 2, §§ 1-2; Art. IV, pt. 3, § 1-A. Included in the new standards was a requirement that Apportionment Plans receive a 2/3 vote of the House and the Senate to be approved. Later the Constitution was amended to direct the Apportionment Commission to address Congressional Districts, Art. IX, § 24, and County Commissioner Districts of the 16 counties, Art. IX, § 25.

The 1980 Census was the first Census to be addressed by the Apportionment Commission and the Legislature acting under the new more detailed standards in the Maine Constitution. And that Census report presented a particular challenge. Between 1970 and 1980, Maine's population increased 13.2%, the largest population increase in the Twentieth Century, with more than half, 57%, of this increase consisting of persons who had moved to Maine from other states.<sup>2</sup> In contrast, between 2010 and 2020, according to the August 12, 2021 Census report, Maine's population increased by only 2.6%, from 1,328,361 persons to 1,362,359 persons.

---

<sup>2</sup> *Maine: Fifty Years of Change 1940-1990*, joint publication of The University of Maine, the Maine State Planning Office, and the Maine Department of Labor (1983) pp. 30, 43-50. The 1983 *Fifty Years of Change* report had noted that according to the Census Bureau, Maine's population was 60% rural in 1940 and had changed to 48% urban (or 52% rural) by 1980, and predicted that trend to continue. Just ten years later, in 1993, the Commission to Study the Future of Maine's Court's report, *New Dimensions for Justice*, at 7, noted that the recession at the start of the 1990's had brought Maine's population growth to a halt, and slower growth, or no growth, was predicted at least through 2010. The 2010 Census reported that Maine's population was 61% rural, a percentage point higher than in 1940.

From 1980 forward, after the Census report, the judiciary has been required to have some involvement with the reapportionment process, either by (1) itself doing reapportionments when the Legislature was unable to make the necessary reapportionment; see *In re 2003 Apportionment of the State Senate & United States Congressional Districts*, 2003 ME 86, 827 A.2d 844 amended by 2004 ME 55, 846 A.2d 995; *In re 1993 Apportionment*, No. SJC-93-229 (Me. June 29, 1993) (apportioning the House, Senate, & Congressional Districts);<sup>3</sup> or (2) hearing appeals from reapportionment plans approved by the Legislature, see *In re 2003 Legislative Apportionment of the House of Representatives*, 2003 ME 81, 827 A.2d 810; *In re 1983 Legislative Apportionment of House, Senate, & Cong. Dists.*, 469 A.2d 819, 827 (Me. 1983).

After the 2010 census, the only issue reaching the courts involved an effort to have the Congressional Districts reapportioned the first year after the Census rather than the third year after the Census, as had been the practice. After a federal court action, those issues were resolved by the Legislature, P.L. 2011, ch. 466. See *DeSena v. LePage*, 847 F. Supp. 2d 207 (D. Me. 2012) (three judge court).

On August 31, 2011, the Apportionment Commission issued a divided report regarding reapportionment of the Congressional Districts. However, the Legislature subsequently reached agreement on reapportionment of the Congressional Districts. 21-A M.R.S. § 1205. Thus, reapportionment of Congressional Districts did not reach the Court. In 2013, based on a unanimous Apportionment Commission plan developed over six months of Commission work, the Legislature reached agreement on reapportionment of the State Senate, 21-A M.R.S. § 1203-B, the House of Representatives, 21-A M.R.S. § 1204-B, and the County Commissioner Districts, 30-A M.R.S. § 66-B. The Census data on which the 2013 report was based had been available since early 2011.

The Maine Constitution now requires that reapportionments occur and sets specific deadlines in which the actions by the Apportionment Commission, the Legislature, and, if necessary, by the Supreme Judicial Court, are to occur in the first year after the Census. The Legislature must approve reapportionment plans by a 2/3 majority or the reapportionment task falls to the Court. In 2021, as discussed above, because of Covid-19 related delays in the Census reporting of Census tract information essential for reapportionment, it became necessary

---

<sup>3</sup> The decision was not published in the *Maine Reporter* or the *Atlantic Reporter*.

to petition the Maine Supreme Judicial Court to seek delays in the deadlines for reapportionment of House, Senate, County Commissioner, and Congressional districts.

### **The 2021 Apportionment Process**

Over the 6 and ½ week period after the Census Bureau data was received, Commission members, support staff, and consultants, with hard work, creativity, and outreach to numerous individuals and groups, have developed draft district descriptions and maps to accomplish the redistricting objectives established by law. The work is highly technical and detail oriented, requiring significant skill and comfort with use of digital applications to translate the great volume of Census data into district descriptions and maps to support Maine elections.

Much of the effort to develop draft district descriptions and maps has been done by Commission members, staff and consultants working through the respective Democratic and Republican Caucus Offices, with frequent and friendly exchanges between the Caucus Offices as district descriptions were developed, ideas were exchanged, and differences were resolved. Commission members frequently worked with the Caucus Offices in person and remotely. The staff members and consultants who spent significant time at the Commission or Caucus offices and also worked remotely include: David Emery, Greg Olson, Julia Brown, Shawn Roderick, Kerri Withee, Brian Colleran, Lydia-Rose Kesich, Emery Younger, Susan Pinette, and Stefan Hankin. The Commission also received important support and assistance from Deputy Secretary of State Julie Flynn, head of the Elections Division, and Assistant Attorney General Jonathon Bolton. In addition to this report, the Commission will supply the Secretary of State with boundary descriptions, drafted maps and digital shapefiles to support the Elections Division work to set descriptions for areas served by each polling place and State Election Ballots appropriate for each of sometimes over-lapping districts.

Before the Census data was received, the Commission met on 2 occasions to discuss plans and schedules for Commission action once the Census Data was received. Since the Census data was received the Commission met on 6 occasions to discuss proposed plans and criteria for reapportioning Maine's House, Senate, Congressional, and County Commissioner Districts and to receive and consider public comments and suggestions.

In the apportionment process, as required by law, the Commission has given top priority to the constitutional principle of one person-one vote, but it also considered other criteria stated in the Maine Constitution, laws, and court opinions.

Under the one person-one vote standard, the ideal or median population for a House District is 9,022, for a Senate District it is 38,925, and for a Congressional District it is 681,180 – half of the State’s 1,362,359 population. The median size varies by county for County Commissioner Districts. Except for Congressional Districts, where United States Supreme Court opinions authorize only *de minimis* deviations from precise mathematical equality, precedents indicate that district size deviations of up to 5% above and below the median are presumptively permissible. Population differences of more than 10% from the least populous district to the most populous district must be well justified to meet court approval. There are no population differences in excess of 10% in any of the 4 apportionment plans recommended in this report.

## **Redistricting Criteria**

The Apportionment Commission applied the following criteria in recommending the apportionment plans.

### **1. Equal Population**

The population deviation between electoral districts shall not exceed that deemed permissible by the United States Supreme Court and by the Maine Supreme Judicial Court applying the 14<sup>th</sup> Amendment, Section 1 of the United States Constitution, and Art. I, §§ 1, 2, and 6-A, and Art. II, § 1 of the Maine Constitution. *See Kirkpatrick v. Preisler* 394 U.S. 526 (1969); *Karcher v. Daggett*, 462 U.S. 725 (1983); *In re 2003 Legislative Reapportionment of the House of Representatives*, 2003 ME 81, ¶ 10, 827 A.2d 810:

The foremost principle guiding reapportionment is the requirement that each person receive equal access to representation. *See Chapman v. Meier*, 420 U.S. 1, 22 (1975). Any apportionment plan must comply with Federal Constitutional mandates, including the “one person, one vote” principal of the Equal Protection Clause of the Fourteenth Amendment. *See id.* at 23 (acknowledging “that some leeway in the equal population requirement

should be afforded states in devising their legislative reapportionment plans”). Thus, state legislatures must “make an honest and good faith effort to construct districts . . . as nearly of equal population as is practicable.” *In re 1983 Legislative Apportionment*, 469 A.2d at 826 (quoting *Reynolds v. Sims*, 377 U.S. 533, 577 (1964)).

## 2. Compactness and Contiguity

“Each . . . District shall be formed of contiguous and compact territory and shall cross political subdivision lines the least number of times necessary to establish as nearly as practicable equally populated districts. Whenever the population of a municipality entitles it to more than one district, all whole districts shall be drawn within municipal boundaries. Any population remainder within the municipality shall be included in a district with contiguous territory and shall be kept intact.” Me. Const. Art. IV, pt. 1, § 2 (House); Art. IV, pt. 2, § 2 (Senate). *See* similar requirements in Art. IX, § 24 (Congressional Districts) and Art. IX, § 25 (County Commissioner Districts).

“When reapportioning districts, where possible, the . . . Apportionment Commission shall attempt to form functionally contiguous and compact territories. For purposes of this section, a ‘functionally contiguous and compact territory’ is one that facilitates representation by minimizing impediments to travel within the district. Impediments to travel include, but are not limited to, physical features such as mountains, rivers, oceans and discontinued roads or lack of roads. The commission shall recognize that all political subdivision boundaries are not of equal importance and give weight to the interests of local communities when making district boundary decisions.” 21-A M.R.S. § 1206-A. All districts must be of adjoining territory. However, contiguity of legal boundaries by water is permissible. *See 2003 Legislative Apportionment of House of Representatives*, 2003 ME 81, 827 A.2d 810.

Due to Maine’s population demographics and geography, and the important and unique roles of municipalities and counties in the political process, including the administration of elections, any apportionment process must use reasonable efforts to protect the integrity of municipal and county boundaries. *See 2013 Apportionment Commission Report*, pp. 4-5.

Maine municipal boundaries were not drawn on square grids like municipal boundaries in the Plains States. Maine boundaries were set by

meandering stream beds, valleys, shorelines, and trails – some still in existence, some long gone. Placing several municipalities together to create a district meeting constitutionally mandated one person one vote standards, while protecting the integrity of municipal and county boundaries, in the Maine geography, can result in some strange looking districts. Such districts result not from any improper motivation to advantage one group or another, but from respect for the constitutional and statutory obligations incident to the apportionment process.

### **3. Displacement**

Per the criteria stated in the Maine Supreme Judicial Court's 2003 Apportionment Order, and the 2013 Apportionment Commission Report, reapportionment should attempt to avoid displacing voters and municipalities from their historical districts to the extent possible. The avoidance of disruption allows communities to maintain their existing lines of accountability and cooperation and minimizes confusion for voters and local election officials.

### **4. Geographic Size and Travel Impediments**

As stated in 21-A M.R.S. § 1206-A, and the Maine Supreme Judicial Court's 2003 Apportionment Order, the reapportionment process must consider geographic size as a factor and attempt to minimize the travel burdens created by geographically large districts to the extent practicable.

### **5. District Description and Mapping Preferences to Avoid Confusion**

In addition to Constitutional and Statutory requirements and guidance from Maine and U.S. Supreme Court opinions, the Commission identified certain preferences that are important in redistricting to minimize confusion of election officials and voters, particularly by minimizing the instances where, at a single municipal polling place, two or more State election ballots may be required to be used. Those redistricting preferences, not necessarily stated in order of priority, are:

- A. Keep Districts As Compact As Possible,
- B. Keep Communities of Interest Together As Much As Possible,
- C. Avoid Splitting Municipalities As Much As Possible,
- D. Cross County Lines When Necessary To Avoid Splitting Municipalities,
- E. Keep Smaller Districts Within Larger Districts As Much As Possible.

Achievement of preferences, while a goal, is not always possible because of the requirement that districts be relatively equal in population.

### **Apportionment Plan Approvals**

The Apportionment Plans for the House, the Senate, the Congressional, and the County Commissioner Districts were each approved by a separate recorded vote of the Apportionment Commission, all Commissioners, in each instance, voting in the Affirmative to adopt each plan.



## PART II

### Apportionment Plan for the Maine Congressional Districts

In apportioning Maine's two Congressional Districts, the Commission utilized the 2020 U.S. Census population figure of 1,362,359 for the State of Maine. Half of that number, the median population for a Congressional District, is 681,179.5, rounded up to 681,180. The Congressional Districts recommended by the Commission would result in the 2<sup>nd</sup> District having a population of 1 person more than the 1<sup>st</sup> District, well within the very narrow population differences for Congressional Districts allowed by the courts.

Further, respecting the directives that municipalities and counties be divided the fewest times possible and that "reapportionment should attempt to avoid displacing voters and municipalities from their historical districts to the extent possible," 15 of Maine's 16 counties remain entirely within one district or the other. And, within Kennebec County, the only county divided between Congressional Districts in this and the last two apportionment processes, no municipalities are divided. Avoiding dividing municipalities while achieving near equal division of population necessarily results in lines dividing communities in the First District from communities in the Second District that track the meandering municipal boundaries set two centuries or more ago. These lines reflect no improper purpose, and are necessary to comply with the law.

The Commission recommends that the Congressional Districts be as follows:

**1. First District.** Population 681,179.

The First District consists of the counties of Cumberland, Knox, Lincoln, Sagadahoc, and York, and the following municipalities and areas within Kennebec County: Albion, Benton, China, Clinton, Litchfield, Pittston, Unity Township, Vassalboro, Waterville, West Gardiner, Windsor, Winslow.

**2. Second District.** Population 681,180.

The Second District consists of the counties of Androscoggin, Aroostook, Franklin, Hancock, Oxford, Penobscot, Piscataquis, Somerset, Waldo, and Washington, and the following municipalities and areas within Kennebec County: Augusta, Belgrade, Chelsea, Farmingdale, Fayette, Gardiner,

Hallowell, Manchester, Monmouth, Mount Vernon, Oakland, Randolph, Readfield, Rome, Sidney, Vienna, Wayne, Winthrop.

## PART III

### Apportionment Plan for the Maine House of Representatives

In apportioning Maine's 151 House Districts, the Commission utilized the 2020 U.S. Census population figure of 1,362,359 for the State of Maine. The median or ideal district was determined to have a population of 9,022. A district population 5% above the median would be 9,473; a district 5% below the median would be 8,571.

Note that the House District numbers used here are for presentation purposes only and may not reflect the final numbers assigned to the Districts by the Legislature.

The Commission recommends that the Maine House Districts be as follows:

#### **House District 1 consists of:**

A. In Aroostook County, the minor civil divisions and unorganized territories of Allagash, Ashland, Eagle Lake, Fort Kent, Garfield, Masardis, Nashville, New Canada, Northwest Aroostook, Portage Lake, St. Francis, St. John, Wallagrass, and Winterville.

House District 1 has a population of 8683 and a deviation from the median of -3.76%.

#### **House District 2 consists of:**

A. In Aroostook County, the minor civil divisions of Frenchville, Grand Isle, Madawaska, Perham, Square Lake, St. Agatha, and Van Buren.

House District 2 has a population of 9130 and a deviation from the median of 1.19%.

#### **House District 3 consists of:**

A. In Aroostook County, the minor civil divisions of Caswell, Connor, Cyr, Easton, Fort Fairfield, Hamlin, Limestone, New Sweden, Stockholm, Westmanland, and Woodland.

House District 3 has a population of 9246 and a deviation from the median of 2.48%.

**House District 4 consists of:**

A. In Aroostook County, the minor civil divisions of Caribou, Wade, and Washburn.

House District 4 has a population of 9152 and a deviation from the median of 1.44%.

**House District 5 consists of:**

A. In Aroostook County, the minor civil division of Presque Isle.

House District 5 has a population of 8797 and a deviation from the median of -2.5%.

**House District 6 consists of:**

A. In Aroostook County, the minor civil divisions and unorganized territories of Blaine, Bridgewater, Castle Hill, Central Aroostook, Chapman, Dyer Brook, Hammond, Hersey, Littleton, Mapleton, Mars Hill, Merrill, Monticello, Moro, Smyrna, and Westfield.

House District 6 has a population of 8732 and a deviation from the median of -3.22%.

**House District 7 consists of:**

A. In Aroostook County, the minor civil divisions of Houlton, Linneus, Ludlow, New Limerick, and Oakfield.

House District 7 has a population of 8671 and a deviation from the median of -3.9%.

**House District 8 consists of:**

A. In Aroostook County, the minor civil divisions and unorganized territories of Amity, Bancroft, Crystal, Glenwood, Haynesville, Hodgdon, Island Falls, Macwahoc, Orient, Reed, Sherman, South Aroostook, and Weston; and

B. In Penobscot County, the minor civil divisions of Carroll, Drew, Kingman, Lakeville, Lee, Mattawamkeag, Prentiss, Springfield, Stacyville, Twombly Ridge, Webster, and Whitney; and

C. In Washington County, the minor civil divisions of Codyville, Danforth, Talmadge, Topsfield, Vanceboro, and Waite, and the following census

blocks from the unorganized territory of North Washington:  
230299551001001, 230299551001002, 230299551001003,  
230299551001004, 230299551001005, 230299551001006,  
230299551001007, 230299551001008, 230299551001010,  
230299551001011, 230299551001012, 230299551001013,  
230299551001014, 230299551001015, 230299551001016,  
230299551001017, 230299551001018, 230299551001019,  
230299551001020, 230299551001021, 230299551001022,  
230299551001023, 230299551001024, 230299551001025,  
230299551001026, 230299551001027, 230299551001028,  
230299551001029, 230299551001030, 230299551001031,  
230299551001032, 230299551001033, 230299551001034,  
230299551001035, 230299551001036, 230299551001037,  
230299551001038, 230299551001039, 230299551001040,  
230299551001041, 230299551001042, 230299551001043,  
230299551001044, 230299551001045, 230299551001046,  
230299551001047, 230299551001048, 230299551001049,  
230299551001076, 230299551001077, 230299551001078,  
230299551001079, 230299551001080, 230299551001081,  
230299551001085, 230299551001086, 230299551001087,  
230299551001088, 230299551001089, 230299551001090,  
230299551001091, 230299551001092, 230299551001093,  
230299551001094, 230299551001095, 230299551001096,  
230299551001103, 230299551001104, 230299551001109,  
230299551001110, 230299551001111, 230299551001112,  
230299551001113, 230299551001114, 230299551001115,  
230299551001116, 230299551001117, 230299551001118,  
230299551001119, 230299551001120, 230299551001121,

230299551001122, 230299551001123, 230299551001124,  
230299551001125, 230299551001126, 230299551001127,  
230299551001129, 230299551001130, 230299551001131,  
230299551001132, 230299551001133, 230299551001134,  
230299551001135, 230299551001136, 230299551001137,  
230299551001138, 230299551001139, 230299551001140,  
230299551001141, 230299551001142, 230299551001143,  
230299551001144, 230299551001196, 230299551001197,  
230299551001198, 230299551001199, 230299551001200,  
230299551001201, 230299551001202, 230299551001203,  
230299551001204, 230299551001205, 230299551001206,  
230299551001207, 230299551001208, 230299551001249,  
230299551001257, 230299551001260, 230299551001262,  
230299551001263, 230299551001265, 230299551004000,  
230299551004001, 230299551004002, 230299551004003,  
230299551004004, 230299551004005, 230299551004006,  
230299551004007, 230299551004008, 230299551004009,  
230299551004010, 230299551004011, 230299551004012,  
230299551004013, 230299551004014, 230299551004015,  
230299551004016, 230299551004017, 230299551004018,  
230299551004019, 230299551004020, 230299551004021,  
230299551004022, 230299551004023, 230299551004024,  
230299551004025, 230299551004026, 230299551004027,  
230299551004028, 230299551004029, 230299551004031,  
230299551004032, 230299551004033, 230299551004037,  
230299551004038, 230299551004039, 230299551004042,  
230299551004043, 230299551004044, 230299551004045,  
230299551004046, 230299551004047, 230299551004048,  
230299551004060, 230299551004085, 230299551004097,  
230299551004098, 230299551004099, 230299551004100,  
230299551004101, 230299551004102, 230299551004103,  
230299551004104, 230299551004105, 230299551004106,  
230299551004107, 230299551004108, 230299551004109,  
230299551004110, 230299551004111, 230299551004112,  
230299551004113, 230299551004114, 230299551004115,  
230299551004116, 230299551004117, 230299551004118,  
230299551004119, 230299551004120, 230299551004121,  
230299551004130, 230299551004131, 230299551004132,  
230299551004133, 230299551004134, 230299551004135,

230299551004136, 230299551004138, 230299551004141,  
 230299551004142, 230299551004156, 230299551004417,  
 230299551004418, 230299551004422, 230299551004423,  
 230299551004424, 230299551004425, 230299551004426.

House District 8 has a population of 8770 and a deviation from the median of -2.8%.

**House District 9 consists of:**

A. In Washington County, the minor civil divisions of Baileyville, Baring, Calais, Eastport, Grand Lake Stream, Meddybemps, Passamaquoddy Indian Township, Passamaquoddy Pleasant Point, Perry, and Robbinston.

House District 9 has a population of 8943 and a deviation from the median of -0.88%.

**House District 10 consists of:**

A. In Washington County, the minor civil divisions of Alexander, Charlotte, Cooper, Crawford, Cutler, Dennysville, East Central Washington, East Machias, Lubec, Machiasport, Marshfield, Northfield, Pembroke, Princeton, Wesley, and Whiting, and the following census blocks from the unorganized territory of North Washington: 230299551003325, 230299551004262,  
 230299551004263, 230299551004264, 230299551004265,  
 230299551004266, 230299551004267, 230299551004268,  
 230299551004269, 230299551004270, 230299551004271,  
 230299551004272, 230299551004273, 230299551004274,  
 230299551004278, 230299551004279, 230299551004280,  
 230299551004281, 230299551004282, 230299551004334,  
 230299551004335, 230299551004336, 230299551004337,  
 230299551004338, 230299551004339, 230299551004340,  
 230299551004341, 230299551004342, 230299551004343,  
 230299551004344, 230299551004345, 230299551004346,  
 230299551004347, 230299551004348, 230299551004349,  
 230299551004350, 230299551004351, 230299551004352,  
 230299551004353, 230299551004354, 230299551004355,  
 230299551004356, 230299551004357, 230299551004402,  
 230299551004403, 230299551004404, 230299551004405,  
 230299551004406, 230299551004407, 230299551004408,

230299551004420, 230299553002007, 230299553002008,  
 230299553002009, 230299553002010, 230299553002011,  
 230299553002012, 230299553002013, 230299553002014,  
 230299553002015, 230299553002016.

House District 10 has a population of 9170 and a deviation from the median of 1.64%.

**House District 11 consists of:**

A. In Washington County, the minor civil divisions of Addison, Beals, Columbia, Columbia Falls, Harrington, Jonesboro, Jonesport, Machias, Milbridge, Roque Bluffs, and Whitneyville, and the following census blocks from the unorganized territory of North Washington: 230299551003216, 230299551003251, 230299551003301, 230299563001000, 230299563001001, 230299563001002, 230299563001003, 230299563001004, 230299563001005, 230299563001006, 230299563001007, 230299563001008, 230299563001009, 230299563001010, 230299563001011, 230299563001012, 230299563001014, 230299563001029, 230299563001030, 230299563001033, 230299563001034, 230299563001035, 230299563001036, 230299563001037, 230299563001038, 230299563001039, 230299563001040, 230299563001079.

House District 11 has a population of 9250 and a deviation from the median of 2.52%.

**House District 12 consists of:**

- A. In Hancock County, the minor civil divisions of Franklin, Gouldsboro, Hancock, Sorrento, Sullivan, and Winter Harbor; and
- B. In Washington County, the minor civil division of Steuben.

House District 12 has a population of 8824 and a deviation from the median of -2.19%.

**House District 13 consists of:**



A. In Hancock County, the minor civil divisions of Central Hancock, Ellsworth, and Waltham.

House District 13 has a population of 8863 and a deviation from the median of -1.77%.

**House District 14 consists of:**

A. In Hancock County, the minor civil divisions of Bar Harbor, Cranberry Isles, Lamoine, and Mount Desert.

House District 14 has a population of 9115 and a deviation from the median of 1.03%.

**House District 15 consists of:**

A. In Hancock County, the minor civil divisions of Brooklin, Deer Isle, Frenchboro, Marshall Island, Southwest Harbor, Stonington, Swans Island, and Tremont; and

B. In Knox County, the minor civil divisions of Isle au Haut and Vinalhaven.

House District 15 has a population of 9132 and a deviation from the median of 1.21%.

**House District 16 consists of:**

A. In Hancock County, the minor civil divisions of Blue Hill, Brooksville, Castine, Sedgwick, Surry, and Trenton.

House District 16 has a population of 9465 and a deviation from the median of 4.91%.

**House District 17 consists of:**

A. In Hancock County, the minor civil divisions of Bucksport, Orland, Penobscot, and Verona Island.

House District 17 has a population of 8808 and a deviation from the median of -2.38%.

**House District 18 consists of:**

- A. In Hancock County, the minor civil divisions and unorganized territories of Amherst, Aurora, Dedham, East Hancock, Eastbrook, Great Pond, Mariaville, Northwest Hancock, Osborn, and Otis; and
- B. In Penobscot County, the minor civil divisions and unorganized territories of Burlington, Clifton, East Central Penobscot, Greenbush, Lowell, and Passadumkeag; and
- C. In Washington County, the minor civil divisions of Beddington, Cherryfield, and Deblois and the following census blocks from the unorganized territory of North Washington: 230299551003013, 230299551003014, 230299551003015, 230299551003016, 230299551003017, 230299551003037, 230299551003038, 230299551003039, 230299551003040, 230299551003041, 230299551003042, 230299551003043, 230299551003044, 230299551003045, 230299551003046, 230299551003047, 230299551003048, 230299551003049, 230299551003050, 230299551003051, 230299551003052, 230299551003053, 230299551003054, 230299551003055, 230299551003056, 230299551003057, 230299551003058, 230299551003059, 230299551003060, 230299551003061, 230299551003062, 230299551003063, 230299551003064, 230299551003065, 230299551003066, 230299551003067, 230299551003068, 230299551003069, 230299551003070, 230299551003071, 230299551003072, 230299551003073, 230299551003074, 230299551003075, 230299551003076, 230299551003077, 230299551003078, 230299551003079, 230299551003080, 230299551003081, 230299551003082, 230299551003083, 230299551003084, 230299551003085, 230299551003086, 230299551003087, 230299551003088, 230299551003089, 230299551003090, 230299551003091, 230299551003092, 230299551003093, 230299551003094, 230299551003095, 230299551003096, 230299551003097, 230299551003098, 230299551003099, 230299551003100, 230299551003101, 230299551003102, 230299551003103, 230299551003104, 230299551003105, 230299551003106, 230299551003107,

230299551003108, 230299551003110, 230299551003111,  
230299551003112, 230299551003113, 230299551003114,  
230299551003115, 230299551003116, 230299551003117,  
230299551003118, 230299551003119, 230299551003120,  
230299551003121, 230299551003122, 230299551003123,  
230299551003124, 230299551003125, 230299551003126,  
230299551003127, 230299551003128, 230299551003129,  
230299551003130, 230299551003131, 230299551003132,  
230299551003133, 230299551003134, 230299551003135,  
230299551003136, 230299551003137, 230299551003138,  
230299551003139, 230299551003140, 230299551003141,  
230299551003142, 230299551003143, 230299551003144,  
230299551003145, 230299551003146, 230299551003147,  
230299551003148, 230299551003149, 230299551003150,  
230299551003151, 230299551003152, 230299551003153,  
230299551003154, 230299551003157, 230299551003158,  
230299551003170, 230299551003209, 230299551003210,  
230299551003211, 230299551003212, 230299551003213,  
230299551003214, 230299551003215, 230299551003217,  
230299551003218, 230299551003219, 230299551003220,  
230299551003221, 230299551003222, 230299551003223,  
230299551003224, 230299551003225, 230299551003232,  
230299551003236, 230299551003237, 230299551003240,  
230299551003241, 230299551003242, 230299551003243,  
230299551003244, 230299551003245, 230299551003246,  
230299551003247, 230299551003248, 230299551003249,  
230299551003250, 230299551003259, 230299551003260,  
230299551003261, 230299551003266, 230299551003290,  
230299551003291, 230299551003292, 230299551003298,  
230299551003299, 230299551003300, 230299551003302,  
230299551003307, 230299551003309, 230299551003310,  
230299551003311, 230299551003312, 230299551003313,  
230299551003314, 230299551003315, 230299551003317,  
230299551003318, 230299551003320, 230299551003321,  
230299551003322, 230299551003323, 230299551003324,  
230299551004139, 230299551004140, 230299551004150,  
230299551004151, 230299551004152, 230299551004153,  
230299551004154, 230299551004155, 230299551004157,  
230299551004158, 230299551004159, 230299551004160,

230299551004161, 230299551004162, 230299551004163,  
230299551004164, 230299551004165, 230299551004166,  
230299551004167, 230299551004168, 230299551004169,  
230299551004170, 230299551004171, 230299551004172,  
230299551004173, 230299551004174, 230299551004175,  
230299551004176, 230299551004177, 230299551004178,  
230299551004179, 230299551004180, 230299551004181,  
230299551004182, 230299551004183, 230299551004184,  
230299551004185, 230299551004186, 230299551004187,  
230299551004188, 230299551004189, 230299551004190,  
230299551004191, 230299551004192, 230299551004193,  
230299551004194, 230299551004195, 230299551004196,  
230299551004197, 230299551004198, 230299551004199,  
230299551004200, 230299551004201, 230299551004202,  
230299551004203, 230299551004204, 230299551004205,  
230299551004206, 230299551004207, 230299551004208,  
230299551004209, 230299551004210, 230299551004211,  
230299551004212, 230299551004213, 230299551004214,  
230299551004215, 230299551004216, 230299551004217,  
230299551004218, 230299551004219, 230299551004220,  
230299551004221, 230299551004222, 230299551004223,  
230299551004224, 230299551004225, 230299551004226,  
230299551004227, 230299551004228, 230299551004229,  
230299551004230, 230299551004231, 230299551004232,  
230299551004233, 230299551004275, 230299551004276,  
230299551004277, 230299551004283, 230299551004284,  
230299551004285, 230299551004286, 230299551004287,  
230299551004288, 230299551004289, 230299551004290,  
230299551004291, 230299551004292, 230299551004293,  
230299551004294, 230299551004295, 230299551004296,  
230299551004297, 230299551004298, 230299551004299,  
230299551004300, 230299551004301, 230299551004302,  
230299551004303, 230299551004304, 230299551004305,  
230299551004306, 230299551004307, 230299551004308,  
230299551004309, 230299551004310, 230299551004311,  
230299551004312, 230299551004313, 230299551004314,  
230299551004315, 230299551004316, 230299551004317,  
230299551004318, 230299551004319, 230299551004320,  
230299551004321, 230299551004322, 230299551004323,

230299551004324, 230299551004325, 230299551004326,  
 230299551004327, 230299551004328, 230299551004329,  
 230299551004330, 230299551004331, 230299551004332,  
 230299551004333, 230299551004358, 230299551004359,  
 230299551004360, 230299551004361, 230299551004362,  
 230299551004363, 230299551004364, 230299551004365,  
 230299551004366, 230299551004367, 230299551004368,  
 230299551004369, 230299551004370, 230299551004371,  
 230299551004372, 230299551004373, 230299551004374,  
 230299551004375, 230299551004376, 230299551004377,  
 230299551004378, 230299551004379, 230299551004380,  
 230299551004381, 230299551004382, 230299551004383,  
 230299551004384, 230299551004385, 230299551004386,  
 230299551004387, 230299551004388, 230299551004389,  
 230299551004390, 230299551004391, 230299551004392,  
 230299551004393, 230299551004394, 230299551004395,  
 230299551004396, 230299551004397, 230299551004398,  
 230299551004399, 230299551004400, 230299551004401,  
 230299551004410, 230299551004411, 230299551004412,  
 230299551004413, 230299551004414, 230299551004415,  
 230299551004416, 230299551004419, 230299551004427,  
 230299551004428, 230299551004429.

House District 18 has a population of 8820 and a deviation from the median of -2.24%.

**House District 19 consists of:**

A. In Penobscot County, the minor civil divisions of Eddington, Holden, and Orrington.

House District 19 has a population of 9283 and a deviation from the median of 2.89%.

**House District 20 consists of:**

A. In Penobscot County, the following census blocks from the minor civil division of Brewer: 230190041001000, 230190041001001, 230190041001002, 230190041001003, 230190041001004,

230190041001005, 230190041001006, 230190041001007,  
230190041001008, 230190041001009, 230190041001010,  
230190041001011, 230190041001012, 230190041001013,  
230190041002001, 230190041002002, 230190041002003,  
230190041002005, 230190041002006, 230190041002007,  
230190041002008, 230190041002009, 230190041002010,  
230190041002011, 230190041002012, 230190041002013,  
230190041002014, 230190041002015, 230190041002016,  
230190041002017, 230190041002018, 230190041002019,  
230190041002020, 230190041002021, 230190041002022,  
230190041002023, 230190041002024, 230190041002025,  
230190041002026, 230190041002027, 230190042001000,  
230190042001001, 230190042001002, 230190042001003,  
230190042001004, 230190042001005, 230190042001006,  
230190042001007, 230190042001008, 230190042001009,  
230190042001010, 230190042001011, 230190042001012,  
230190042001013, 230190042001014, 230190042001015,  
230190042001016, 230190042001017, 230190042001018,  
230190042001019, 230190042001020, 230190042001021,  
230190042001022, 230190042001023, 230190042001024,  
230190042001025, 230190042001026, 230190042002000,  
230190042002001, 230190042002002, 230190042002003,  
230190042002004, 230190042002005, 230190042002006,  
230190042002007, 230190042002008, 230190042002009,  
230190042002010, 230190042002011, 230190042002012,  
230190042002013, 230190042002014, 230190042002015,  
230190042002016, 230190042002017, 230190042002018,  
230190042002019, 230190042002020, 230190042002021,  
230190042002022, 230190042002023, 230190042002024,  
230190042002025, 230190042002026, 230190042002027,  
230190042002028, 230190043001000, 230190043001001,  
230190043001002, 230190043001003, 230190043001004,  
230190043001005, 230190043001006, 230190043001007,  
230190043001008, 230190043001009, 230190043001010,  
230190043001011, 230190043001012, 230190043002001,  
230190043002002, 230190043002003, 230190043002004,  
230190043002005, 230190043002006, 230190043002007,  
230190043002008, 230190043002009, 230190043002010,  
230190043002011, 230190043002012, 230190043002013,

230190043002014, 230190043002015, 230190043002016,  
 230190043002018, 230190043002019, 230190043002025,  
 230190043002028, 230190043002029, 230190043002030,  
 230190043003000, 230190043003001, 230190043003002,  
 230190043003003, 230190043003004, 230190043003005,  
 230190043003006, 230190043003007, 230190043003008,  
 230190043003009, 230190043003010, 230190043003011,  
 230190043003012, 230190043003013, 230190043004000,  
 230190043004001, 230190043004002, 230190043004003,  
 230190043004004, 230190043004005.

House District 20 has a population of 9380 and a deviation from the median of 3.96%.

**House District 21 consists of:**

A. In Penobscot County, the following census blocks from the minor civil division of Bangor: 230190002001002, 230190002001008,  
 230190002001009, 230190002001010, 230190002001011,  
 230190002001012, 230190002001014, 230190002001015,  
 230190002001016, 230190002001017, 230190002002008,  
 230190002002009, 230190002002010, 230190002002011,  
 230190002002012, 230190002002013, 230190002002014,  
 230190002002015, 230190002002016, 230190002002019,  
 230190002002020, 230190002002021, 230190002002022,  
 230190002002023, 230190002002024, 230190002002025,  
 230190002002026, 230190002002027, 230190002002028,  
 230190002002029, 230190002002030, 230190002002032,  
 230190002002033, 230190002002034, 230190002002035,  
 230190002002036, 230190002002037, 230190002002039,  
 230190002002040, 230190002002041, 230190002002042,  
 230190002003006, 230190002003007, 230190002003008,  
 230190002003009, 230190002003010, 230190002003011,  
 230190002003012, 230190002004000, 230190002004001,  
 230190002004006, 230190002004007, 230190002004008,  
 230190002004009, 230190002004010, 230190002004011,  
 230190002004012, 230190005001003, 230190005001004,  
 230190005001007, 230190005001009, 230190005003000,  
 230190005003001, 230190005003002, 230190005003003,

230190005003004, 230190005003005, 230190005003006,  
230190005003007, 230190005003008, 230190005003009,  
230190005003010, 230190005003011, 230190005003012,  
230190005003013, 230190005003014, 230190005003015,  
230190005004000, 230190005004001, 230190005004002,  
230190005004003, 230190005004004, 230190006001000,  
230190006001001, 230190006001002, 230190006001003,  
230190006001004, 230190006001005, 230190006001006,  
230190006001007, 230190006001008, 230190006001009,  
230190006001010, 230190006001011, 230190006002000,  
230190006002001, 230190006002002, 230190006002003,  
230190006002004, 230190006002005, 230190006003000,  
230190006003001, 230190006003002, 230190006003003,  
230190006003004, 230190006003005, 230190006003006,  
230190006003007, 230190006003008, 230190006003009,  
230190006003010, 230190006003011, 230190006003012,  
230190007001000, 230190007001001, 230190007001002,  
230190007001003, 230190007001004, 230190007001005,  
230190007001006, 230190007001007, 230190007001008,  
230190007001009, 230190007001010, 230190007001011,  
230190007001012, 230190007001013, 230190007001014,  
230190007001015, 230190007001016, 230190007001017,  
230190007001018, 230190007001019, 230190007001020,  
230190007001021, 230190007001022, 230190007001023,  
230190007001024, 230190007001025, 230190007001026,  
230190007001027, 230190007001028, 230190007001029,  
230190007001030, 230190007001031, 230190007001032,  
230190007001033, 230190007001034, 230190007001035,  
230190007001036, 230190007001037, 230190007001038,  
230190007001039, 230190007001040, 230190007001041,  
230190007001042, 230190007001043, 230190007001044,  
230190007001045, 230190007001046, 230190007001047,  
230190007001048, 230190007001049, 230190007001050,  
230190007001051, 230190007001052, 230190007001053,  
230190007001054, 230190007001055, 230190007001056,  
230190007001057, 230190007001058, 230190007002000,  
230190007002001, 230190007002002, 230190007002003,  
230190007002004, 230190007002005, 230190007002006,  
230190007002007, 230190007002008, 230190007002009,



230190007002010, 230190007002011, 230190007002012,  
 230190007002013, 230190007002014, 230190007002015,  
 230190007002016, 230190007002017, 230190007002018,  
 230190007002019, 230190007002020, 230190007002021,  
 230190007002022, 230190007002023, 230190007002024,  
 230190007002025, 230190007002026, 230190007002027,  
 230190007002028, 230190007002029, 230190007002030,  
 230190007002031, 230190007002032, 230190007002033,  
 230190007002034, 230190007002035, 230190007002036,  
 230190007002037, 230190007002038, 230190007002039,  
 230190007002040, 230190007002041, 230190007002042,  
 230190007002043, 230190007002044, 230190007002045,  
 230190007002046, 230190007002047, 230190007002048,  
 230190007002049, 230190007002050, 230190007002051,  
 230190007002052, 230190007002053, 230190007002054,  
 230190007002055, 230190007002056, 230190007002057,  
 230190009001020, 230190009001021, 230190009001022,  
 230190009003005, 230190009003006, 230190009003011.

House District 21 has a population of 8772 and a deviation from the median of -2.78%.

**House District 22 consists of:**

A. In Penobscot County, the following census blocks from the minor civil division of Bangor: 230190002002000, 230190002002001,  
 230190002002002, 230190002002003, 230190002002004,  
 230190002002005, 230190002002006, 230190002002007,  
 230190002002017, 230190002002018, 230190002004004,  
 230190002004005, 230190002004013, 230190002004014,  
 230190002004015, 230190002004016, 230190002004017,  
 230190004001023, 230190004001025, 230190004001045,  
 230190004001046, 230190004001047, 230190004001051,  
 230190004001052, 230190004001053, 230190004001054,  
 230190004001055, 230190004001056, 230190005001000,  
 230190005001001, 230190005001002, 230190005001005,  
 230190005001006, 230190005001008, 230190005002000,  
 230190005002001, 230190005002002, 230190005002003,  
 230190005002004, 230190005002005, 230190005002006,

230190005002007, 230190005002008, 230190005002009,  
 230190005002010, 230190005002011, 230190005002012,  
 230190005002013, 230190005002014, 230190005005000,  
 230190005005001, 230190005005002, 230190005005003,  
 230190005005004, 230190005005005, 230190005005006,  
 230190005005007, 230190005005008, 230190005005009,  
 230190005005010, 230190009001001, 230190009001002,  
 230190009001003, 230190009001004, 230190009001005,  
 230190009001006, 230190009001007, 230190009001008,  
 230190009001009, 230190009001010, 230190009001011,  
 230190009001012, 230190009001013, 230190009001014,  
 230190009001015, 230190009001016, 230190009001017,  
 230190009001018, 230190009001019, 230190009002000,  
 230190009002001, 230190009002002, 230190009002003,  
 230190009002004, 230190009002005, 230190009002006,  
 230190009002007, 230190009002008, 230190009002009,  
 230190009002010, 230190009002011, 230190009002012,  
 230190009002013, 230190009002014, 230190009002015,  
 230190009002016, 230190009003000, 230190009003001,  
 230190009003002, 230190009003003, 230190009003004,  
 230190009003007, 230190009003008, 230190009003009,  
 230190009003010, 230190311003007, 230190311003008,  
 230190311003015, 230190311003022, 230190311004015,  
 230190311004016.

House District 22 has a population of 9409 and a deviation from the median of 4.28%.

**House District 23 consists of:**

A. In Penobscot County, the following census blocks from the minor civil division of Bangor: 230190002004002, 230190002004003,  
 230190003003000, 230190003003001, 230190003003002,  
 230190003003003, 230190003003004, 230190003003005,  
 230190003003006, 230190003003007, 230190003003008,  
 230190003003009, 230190003003010, 230190003003011,  
 230190003003012, 230190003003013, 230190004001000,  
 230190004001001, 230190004001002, 230190004001003,  
 230190004001004, 230190004001005, 230190004001006,

230190004001007, 230190004001008, 230190004001009,  
230190004001010, 230190004001011, 230190004001012,  
230190004001013, 230190004001014, 230190004001015,  
230190004001016, 230190004001017, 230190004001018,  
230190004001019, 230190004001020, 230190004001021,  
230190004001022, 230190004001024, 230190004001026,  
230190004001027, 230190004001028, 230190004001029,  
230190004001030, 230190004001031, 230190004001032,  
230190004001033, 230190004001034, 230190004001035,  
230190004001036, 230190004001037, 230190004001038,  
230190004001039, 230190004001040, 230190004001041,  
230190004001042, 230190004001043, 230190004001044,  
230190004001048, 230190004001049, 230190004001050,  
230190009001000, 230190311001000, 230190311001001,  
230190311001003, 230190311001004, 230190311001005,  
230190311001006, 230190311001009, 230190311001010,  
230190311001013, 230190311002000, 230190311002001,  
230190311002002, 230190311002003, 230190311002004,  
230190311002005, 230190311002006, 230190311002007,  
230190311002008, 230190311002009, 230190311002010,  
230190311003000, 230190311003001, 230190311003002,  
230190311003003, 230190311003004, 230190311003005,  
230190311003006, 230190311003009, 230190311003010,  
230190311003011, 230190311003012, 230190311003013,  
230190311003014, 230190311003016, 230190311003017,  
230190311003018, 230190311003019, 230190311003020,  
230190311003021, 230190311003023, 230190311004000,  
230190311004001, 230190311004002, 230190311004003,  
230190311004004, 230190311004005, 230190311004006,  
230190311004007, 230190311004008, 230190311004009,  
230190311004010, 230190311004011, 230190311004012,  
230190311004013, 230190311004014, 230190311004017,  
230190311004018, 230190311004019, 230190311004020,  
230190311004021, 230190311004022, 230190311004023,  
230190311004024, 230190311004025, 230190311004026.

House District 23 has a population of 9411 and a deviation from the median of 4.31%.

**House District 24 consists of:**

A. In Penobscot County, the minor civil division of Veazie, and the following census blocks from the minor civil divisions of Bangor, Brewer, and Orono: 230190002001000, 230190002001001, 230190002001003, 230190002001004, 230190002001005, 230190002001006, 230190002001007, 230190002001013, 230190002001018, 230190002002031, 230190002002038, 230190002003000, 230190002003001, 230190002003002, 230190002003003, 230190002003004, 230190002003005, 230190003001000, 230190003001001, 230190003001002, 230190003001003, 230190003001004, 230190003001005, 230190003001006, 230190003001007, 230190003001008, 230190003001009, 230190003001010, 230190003001011, 230190003001012, 230190003001013, 230190003001014, 230190003001015, 230190003001016, 230190003001017, 230190003001018, 230190003001019, 230190003001020, 230190003001021, 230190003001022, 230190003001023, 230190003001024, 230190003001025, 230190003001026, 230190003001027, 230190003001028, 230190003001029, 230190003001030, 230190003001031, 230190003002000, 230190003002001, 230190003002002, 230190003002003, 230190003002004, 230190003002005, 230190003002006, 230190003002007, 230190003002008, 230190003002009, 230190003002010, 230190003002011, 230190311001002, 230190311001007, 230190311001008, 230190311001011, 230190311001012, 230190311001014, 230190311001015, 230190311001016, 230190311001017, 230190311001018, 230190311001019, 230190041002000, 230190041002004, 230190043002000, 230190043002017, 230190043002020, 230190043002021, 230190043002022, 230190043002023, 230190043002024, 230190043002026, 230190043002027, 230190062001003, 230190062001004, 230190062001005, 230190062001006, 230190062001007, 230190062001008, 230190062002000, 230190062002001, 230190062002002, 230190062002003, 230190062002004, 230190062002005, 230190062002006, 230190062002007, 230190062002008, 230190062002009, 230190062002011, 230190062002012, 230190062002013, 230190062002014, 230190062002015, 230190062003000,

230190062003001, 230190062003002, 230190062003003,  
 230190062003004, 230190062003005, 230190062003006,  
 230190062003007, 230190062003010.

House District 24 has a population of 8854 and a deviation from the median of -1.87%.

**House District 25 consists of:**

A. In Penobscot County, the following census blocks from the minor civil division of Orono: 230190061001000, 230190061001001,  
 230190061001002, 230190061001003, 230190061001004,  
 230190061001005, 230190061001006, 230190061001007,  
 230190061001008, 230190061001009, 230190061001010,  
 230190061001011, 230190061001012, 230190061001013,  
 230190061001014, 230190061001015, 230190061001016,  
 230190061001017, 230190061001018, 230190061001019,  
 230190061001020, 230190061001021, 230190061001022,  
 230190061002000, 230190061002001, 230190061002002,  
 230190061002003, 230190061002004, 230190061002005,  
 230190061002006, 230190061002007, 230190061002008,  
 230190061002009, 230190061002010, 230190061002011,  
 230190061002012, 230190061002013, 230190061002014,  
 230190061002015, 230190062001000, 230190062001001,  
 230190062001002, 230190062001009, 230190062001010,  
 230190062002010, 230190062003008, 230190062003009,  
 230190063001000, 230190063001001, 230190063001002,  
 230190063001003, 230190063001004, 230190063001005,  
 230190063001006, 230190063001007, 230190063001008,  
 230190063001009, 230190063001010, 230190063001011,  
 230190063001012, 230190063001013, 230190063002000,  
 230190063002001, 230190063002002, 230190063002003,  
 230190063002004, 230190063002005, 230190063002006,  
 230190063002007, 230190063002008, 230190063002009,  
 230190063002010, 230190063002011, 230190063002012,  
 230190063002013, 230190063002014, 230190063002015,  
 230190063002016, 230190063002017, 230190063002018,  
 230190063002019.

House District 25 has a population of 8596 and a deviation from the median of -4.73%.

**House District 26 consists of:**

A. In Penobscot County, the minor civil divisions of Bradley, Old Town, and the following census blocks from Penobscot Indian Island:

230190265001013, 230190265001020, 230190265001028,  
 230190265001037, 230190265001038, 230190265001052,  
 230190265001054, 230190310001010, 230190310001014,  
 230190310001016, 230199400001000, 230199400001001,  
 230199400001002, 230199400001003, 230199400001004,  
 230199400001005, 230199400001006, 230199400001007,  
 230199400001008, 230199400001009, 230199400001010,  
 230199400001011, 230199400001012, 230199400001013,  
 230199400001014, 230199400001015, 230199400001016,  
 230199400001017, 230199400001018, 230199400001019,  
 230199400001020, 230199400001021, 230199400001022,  
 230199400001023, 230199400001024, 230199400001025,  
 230199400001026, 230199400001027, 230199400001028,  
 230199400001029, 230199400001030, 230199400001031,  
 230199400001032, 230199400001033, 230199400001034,  
 230199400001035, 230199400001036, 230199400001037,  
 230199400001038, 230199400001039, 230199400001040,  
 230199400001041, 230199400001042, 230199400001043; and

B. In Aroostook County, the following census block from Penobscot Indian Island: 230039529003362.

House District 26 has a population of 9333 and a deviation from the median of 3.44%.

**House District 27 consists of:**

A. In Penobscot County, the minor civil divisions of Alton, Argyle, Corinth, Hudson, and Milford, and the following census blocks from the minor civil division of Bradford: 230190205001000, 230190205001001, 230190205001002, 230190205001003, 230190205001004,

230190205001005, 230190205001006, 230190205001007,  
 230190205001008, 230190205001009, 230190205001010,  
 230190205001011, 230190205001012, 230190205001013,  
 230190205001014, 230190205001015, 230190205001016,  
 230190205001017, 230190205001018, 230190205001019,  
 230190205001020, 230190205001022, 230190205001024,  
 230190205001025, 230190205001026, 230190205001027,  
 230190205001032.

House District 27 has a population of 9464 and a deviation from the median of 4.89%.

**House District 28 consists of:**

A. In Penobscot County, the minor civil divisions of Edinburg, Enfield, Howland, Lagrange, Lincoln, Maxfield, Seboeis, and Winn, and the following census blocks from the unorganized territory of North Penobscot:

230190290001583, 230190290001584, 230190290001585,  
 230190290001586, 230190290001587, 230190290001588,  
 230190290001589, 230190290001590, 230190290001591,  
 230190290001592, 230190290001593, 230190290001594,  
 230190290001595, 230190290001596, 230190290001597,  
 230190290001598, 230190290001599, 230190290001600,  
 230190290001601, 230190290001602, 230190290001603,  
 230190290001604, 230190290001605, 230190290001606,  
 230190290001607.

House District 28 has a population of 8752 and a deviation from the median of -3%.

**House District 29 consists of:**

A. In Penobscot County, the minor civil divisions of Chester, East Millinocket, Medway, Millinocket, Mount Chase, Patten, Woodville and the following census blocks from the unorganized territory of North Penobscot:

230190290001000, 230190290001001, 230190290001002,  
 230190290001003, 230190290001004, 230190290001005,  
 230190290001006, 230190290001007, 230190290001008,  
 230190290001009, 230190290001010, 230190290001011,

230190290001012, 230190290001013, 230190290001014,  
230190290001015, 230190290001016, 230190290001017,  
230190290001018, 230190290001019, 230190290001020,  
230190290001021, 230190290001022, 230190290001023,  
230190290001024, 230190290001025, 230190290001026,  
230190290001027, 230190290001028, 230190290001029,  
230190290001030, 230190290001031, 230190290001032,  
230190290001033, 230190290001034, 230190290001035,  
230190290001036, 230190290001037, 230190290001038,  
230190290001039, 230190290001040, 230190290001041,  
230190290001042, 230190290001043, 230190290001044,  
230190290001045, 230190290001046, 230190290001047,  
230190290001048, 230190290001049, 230190290001050,  
230190290001051, 230190290001052, 230190290001053,  
230190290001054, 230190290001055, 230190290001056,  
230190290001057, 230190290001058, 230190290001059,  
230190290001060, 230190290001061, 230190290001062,  
230190290001063, 230190290001064, 230190290001065,  
230190290001066, 230190290001067, 230190290001068,  
230190290001069, 230190290001070, 230190290001071,  
230190290001072, 230190290001073, 230190290001074,  
230190290001075, 230190290001076, 230190290001077,  
230190290001078, 230190290001079, 230190290001080,  
230190290001081, 230190290001082, 230190290001083,  
230190290001084, 230190290001085, 230190290001086,  
230190290001087, 230190290001088, 230190290001089,  
230190290001090, 230190290001091, 230190290001092,  
230190290001093, 230190290001094, 230190290001095,  
230190290001096, 230190290001097, 230190290001098,  
230190290001099, 230190290001100, 230190290001101,  
230190290001102, 230190290001103, 230190290001104,  
230190290001105, 230190290001106, 230190290001107,  
230190290001108, 230190290001109, 230190290001110,  
230190290001111, 230190290001112, 230190290001113,  
230190290001114, 230190290001115, 230190290001116,  
230190290001117, 230190290001118, 230190290001119,  
230190290001120, 230190290001121, 230190290001122,  
230190290001123, 230190290001124, 230190290001125,  
230190290001126, 230190290001127, 230190290001128,



230190290001129, 230190290001130, 230190290001131,  
230190290001132, 230190290001133, 230190290001134,  
230190290001135, 230190290001136, 230190290001137,  
230190290001138, 230190290001139, 230190290001140,  
230190290001141, 230190290001142, 230190290001143,  
230190290001144, 230190290001145, 230190290001146,  
230190290001147, 230190290001148, 230190290001149,  
230190290001150, 230190290001151, 230190290001152,  
230190290001153, 230190290001154, 230190290001155,  
230190290001156, 230190290001157, 230190290001158,  
230190290001159, 230190290001160, 230190290001161,  
230190290001162, 230190290001163, 230190290001164,  
230190290001165, 230190290001166, 230190290001167,  
230190290001168, 230190290001169, 230190290001170,  
230190290001171, 230190290001172, 230190290001173,  
230190290001174, 230190290001175, 230190290001176,  
230190290001177, 230190290001178, 230190290001179,  
230190290001180, 230190290001181, 230190290001182,  
230190290001183, 230190290001184, 230190290001185,  
230190290001186, 230190290001187, 230190290001188,  
230190290001189, 230190290001190, 230190290001191,  
230190290001192, 230190290001193, 230190290001194,  
230190290001195, 230190290001196, 230190290001197,  
230190290001198, 230190290001199, 230190290001200,  
230190290001201, 230190290001202, 230190290001203,  
230190290001204, 230190290001205, 230190290001206,  
230190290001207, 230190290001208, 230190290001209,  
230190290001210, 230190290001211, 230190290001212,  
230190290001213, 230190290001214, 230190290001215,  
230190290001216, 230190290001217, 230190290001218,  
230190290001219, 230190290001220, 230190290001221,  
230190290001222, 230190290001223, 230190290001224,  
230190290001225, 230190290001226, 230190290001227,  
230190290001228, 230190290001229, 230190290001230,  
230190290001231, 230190290001232, 230190290001233,  
230190290001234, 230190290001235, 230190290001236,  
230190290001237, 230190290001238, 230190290001239,  
230190290001240, 230190290001241, 230190290001242,  
230190290001243, 230190290001244, 230190290001245,

230190290001246, 230190290001247, 230190290001248,  
230190290001249, 230190290001250, 230190290001251,  
230190290001252, 230190290001253, 230190290001254,  
230190290001255, 230190290001256, 230190290001257,  
230190290001258, 230190290001259, 230190290001260,  
230190290001261, 230190290001262, 230190290001263,  
230190290001264, 230190290001265, 230190290001266,  
230190290001267, 230190290001268, 230190290001269,  
230190290001270, 230190290001271, 230190290001272,  
230190290001273, 230190290001274, 230190290001275,  
230190290001276, 230190290001277, 230190290001278,  
230190290001279, 230190290001280, 230190290001281,  
230190290001282, 230190290001283, 230190290001284,  
230190290001285, 230190290001286, 230190290001287,  
230190290001288, 230190290001289, 230190290001290,  
230190290001291, 230190290001292, 230190290001293,  
230190290001294, 230190290001295, 230190290001296,  
230190290001297, 230190290001298, 230190290001299,  
230190290001300, 230190290001301, 230190290001302,  
230190290001303, 230190290001304, 230190290001305,  
230190290001306, 230190290001307, 230190290001308,  
230190290001309, 230190290001310, 230190290001311,  
230190290001312, 230190290001313, 230190290001314,  
230190290001315, 230190290001316, 230190290001317,  
230190290001318, 230190290001319, 230190290001320,  
230190290001321, 230190290001322, 230190290001323,  
230190290001324, 230190290001325, 230190290001326,  
230190290001327, 230190290001328, 230190290001329,  
230190290001330, 230190290001331, 230190290001332,  
230190290001333, 230190290001334, 230190290001335,  
230190290001336, 230190290001337, 230190290001338,  
230190290001339, 230190290001340, 230190290001341,  
230190290001342, 230190290001343, 230190290001344,  
230190290001345, 230190290001346, 230190290001347,  
230190290001348, 230190290001349, 230190290001350,  
230190290001351, 230190290001352, 230190290001353,  
230190290001354, 230190290001355, 230190290001356,  
230190290001357, 230190290001358, 230190290001359,  
230190290001360, 230190290001361, 230190290001362,

230190290001363, 230190290001364, 230190290001365,  
230190290001366, 230190290001367, 230190290001368,  
230190290001369, 230190290001370, 230190290001371,  
230190290001372, 230190290001373, 230190290001374,  
230190290001375, 230190290001376, 230190290001377,  
230190290001378, 230190290001379, 230190290001380,  
230190290001381, 230190290001382, 230190290001383,  
230190290001384, 230190290001385, 230190290001386,  
230190290001387, 230190290001388, 230190290001389,  
230190290001390, 230190290001391, 230190290001392,  
230190290001393, 230190290001394, 230190290001395,  
230190290001396, 230190290001397, 230190290001398,  
230190290001399, 230190290001400, 230190290001401,  
230190290001402, 230190290001403, 230190290001404,  
230190290001405, 230190290001406, 230190290001407,  
230190290001408, 230190290001409, 230190290001410,  
230190290001411, 230190290001412, 230190290001413,  
230190290001414, 230190290001415, 230190290001416,  
230190290001417, 230190290001418, 230190290001419,  
230190290001420, 230190290001421, 230190290001422,  
230190290001423, 230190290001424, 230190290001425,  
230190290001426, 230190290001427, 230190290001428,  
230190290001429, 230190290001430, 230190290001431,  
230190290001432, 230190290001433, 230190290001434,  
230190290001435, 230190290001436, 230190290001437,  
230190290001438, 230190290001439, 230190290001440,  
230190290001441, 230190290001442, 230190290001443,  
230190290001444, 230190290001445, 230190290001446,  
230190290001447, 230190290001448, 230190290001449,  
230190290001450, 230190290001451, 230190290001452,  
230190290001453, 230190290001456, 230190290001457,  
230190290001458, 230190290001459, 230190290001460,  
230190290001461, 230190290001462, 230190290001463,  
230190290001464, 230190290001465, 230190290001466,  
230190290001467, 230190290001468, 230190290001469,  
230190290001470, 230190290001471, 230190290001472,  
230190290001473, 230190290001474, 230190290001475,  
230190290001476, 230190290001477, 230190290001478,  
230190290001479, 230190290001480, 230190290001481,

230190290001482, 230190290001483, 230190290001484,  
230190290001485, 230190290001486, 230190290001487,  
230190290001488, 230190290001489, 230190290001490,  
230190290001491, 230190290001492, 230190290001493,  
230190290001494, 230190290001495, 230190290001496,  
230190290001497, 230190290001498, 230190290001499,  
230190290001500, 230190290001501, 230190290001502,  
230190290001503, 230190290001504, 230190290001505,  
230190290001506, 230190290001507, 230190290001508,  
230190290001509, 230190290001510, 230190290001511,  
230190290001512, 230190290001513, 230190290001514,  
230190290001515, 230190290001516, 230190290001517,  
230190290001518, 230190290001519, 230190290001520,  
230190290001521, 230190290001522, 230190290001523,  
230190290001524, 230190290001525, 230190290001526,  
230190290001527, 230190290001528, 230190290001529,  
230190290001530, 230190290001531, 230190290001532,  
230190290001533, 230190290001534, 230190290001535,  
230190290001536, 230190290001537, 230190290001538,  
230190290001539, 230190290001540, 230190290001541,  
230190290001542, 230190290001543, 230190290001544,  
230190290001545, 230190290001546, 230190290001547,  
230190290001548, 230190290001549, 230190290001550,  
230190290001551, 230190290001552, 230190290001553,  
230190290001554, 230190290001555, 230190290001556,  
230190290001557, 230190290001558, 230190290001559,  
230190290001560, 230190290001561, 230190290001562,  
230190290001563, 230190290001564, 230190290001565,  
230190290001566, 230190290001567, 230190290001568,  
230190290001569, 230190290001570, 230190290001571,  
230190290001572, 230190290001573, 230190290001574,  
230190290001575, 230190290001576, 230190290001577,  
230190290001578, 230190290001579, 230190290001580,  
230190290001581, 230190290001582, 230190290001608,  
230190290001609, 230190290001610, 230190290001611,  
230190290001612, 230190290001613, 230190290001614,  
230190290001615, 230190290001616, 230190290001617,  
230190290001618, 230190290001619, 230190290001620,  
230190290001621, 230190290001622, 230190290001623,

230190290001624, 230190290001625, 230190290001626,  
 230190290001627, 230190290001639, 230190290001640,  
 230190290001641, 230190290001642, 230190290001643,  
 230190290001644, 230190290001645, 230190290001646,  
 230190290001647, 230190290001648, 230190290001649,  
 230190290001650, 230190290001651, 230190290001652,  
 230190290001653, 230190290001654, 230190290001655,  
 230190290001656, 230190290001657, 230190290001658,  
 230190290001659, 230190290001660, 230190290001661,  
 230190290001662, 230190290001663, 230190290001664,  
 230190290001665, 230190290001666, 230190290001667,  
 230190290001668, 230190290001669, 230190290001670,  
 230190290001671.

House District 29 has a population of 9023 and a deviation from the median of 0.01%.

**House District 30 consists of:**

A. In Piscataquis County, the minor civil divisions and unorganized territories of Abbot, Beaver Cove, Blanchard, Bowerbank, Greenville, Guilford, Kingsbury, Monson, Northeast Piscataquis, Northwest Piscataquis, Parkman, Sangerville, Sebec, Shirley, Wellington, and Willimantic; and

B. In Somerset County, the minor civil divisions of Brighton and Cambridge.

House District 30 has a population of 8626 and a deviation from the median of -4.39%.

**House District 31 consists of:**

A. In Piscataquis County, the minor civil divisions and unorganized territories of Brownville, Dover-Foxcroft, Lake View, Medford, Milo, and Southeast Piscataquis.

House District 31 has a population of 8679 and a deviation from the median of -3.81%.

**House District 32 consists of:**

A. In Penobscot County, the minor civil divisions of Charleston, Dexter, Exeter, Garland, and Stetson, and the following census blocks from the minor civil division of Bradford: 230190205001021, 230190205001023, 230190205001028, 230190205001029, 230190205001030, 230190205001031.

House District 32 has a population of 8718 and a deviation from the median of -3.37%.

**House District 33 consists of:**

A. In Penobscot County, the minor civil divisions of Corinna, Dixmont, Etna, Newport, and Plymouth.

House District 33 has a population of 9116 and a deviation from the median of 1.04%.

**House District 34 consists of:**

A. In Penobscot County, the minor civil divisions of Glenburn, Kenduskeag, and Levant.

House District 34 has a population of 8934 and a deviation from the median of -0.98%.

**House District 35 consists of:**

A. In Penobscot County, the minor civil divisions of Carmel and Hermon.

House District 35 has a population of 9328 and a deviation from the median of 3.39%.

**House District 36 consists of:**

A. In Penobscot County, the minor civil divisions of Hampden and Newburgh.

House District 36 has a population of 9304 and a deviation from the median of 3.12%.

**House District 37 consists of:**

A. In Waldo County, the minor civil divisions of Prospect, Searsport, Stockton Springs, and Winterport, the following census blocks from the minor civil division of Frankfort: 230270420001000, 230270420001001, 230270420001002, 230270420001003, 230270420001004, 230270420001008, 230270420001022, 230270420001023, 230270420001024, 230270420001025, 230270420001026, 230270420001027, 230270420001028, 230270420001029, 230270420001030, 230270420001031, 230270420001032, 230270420001033, 230270420001034, 230270420001035, 230270420001036, 230270420001037, 230270420001038, 230270420001039, 230270420001040, 230270420001041.

House District 37 has a population of 9374 and a deviation from the median of 3.9%.

**House District 38 consists of:**

A. In Waldo County, the minor civil divisions of Brooks, Jackson, Knox, Monroe, Swanville, Thorndike, Unity, and Waldo, and the following census blocks from the minor civil division of Frankfort: 230270420001005, 230270420001006, 230270420001007, 230270420001009, 230270420001010, 230270420001011, 230270420001012, 230270420001013, 230270420001014, 230270420001015, 230270420001016, 230270420001017, 230270420001018, 230270420001019, 230270420001020, 230270420001021, 230270420001042, 230270420001043, 230270420001044, 230270420001045, 230270420001046.

House District 38 has a population of 9154 and a deviation from the median of 1.46%.

**House District 39 consists of:**

A. In Waldo County, the minor civil divisions of Belfast, Belmont, and Northport.

House District 39 has a population of 9464 and a deviation from the median of 4.9%.

**House District 40 consists of:**

- A. In Knox County, the minor civil division of Appleton; and
- B. In Waldo County, the minor civil divisions of Isleboro, Liberty, Lincolnville, Montville, Morrill, and Searsmont.

House District 40 has a population of 8631 and a deviation from the median of -4.33%.

**House District 41 consists of:**

- A. In Knox County, the minor civil divisions of Camden and Rockport.

House District 41 has a population of 8876 and a deviation from the median of -1.62%.

**House District 42 consists of:**

- A. In Knox County, the minor civil divisions of Criehaven, Matinicus Isle, Muscle Ridge Islands, North Haven, and Rockland, and the following census blocks from the minor civil division of Owls Head: 230139708002000, 230139708002001, 230139708002002, 230139708004000, 230139708004001, 230139708004002, 230139708004003, 230139708004004, 230139708004005, 230139708004006, 230139708004007, 230139708004008, 230139708004009, 230139708004010, 230139708004011, 230139708004012, 230139708004013, 230139708004014, 230139708004015, 230139900000010, 230139900000037.

House District 42 has a population of 8589 and a deviation from the median of -4.8%.

**House District 43 consists of:**

- A. In Knox County, the minor civil divisions of Cushing, South Thomaston, St. George, Thomaston, and the following census blocks from the minor civil division of Owls Head: 230139708002003, 230139708002004,



230139708002005, 230139708002006, 230139708002007,  
230139708002008, 230139900000013.

House District 43 has a population of 8680 and a deviation from the median of -3.8%.

**House District 44 consists of:**

A. In Knox County, the minor civil divisions of Hope, Union, and Warren.

House District 44 has a population of 8946 and a deviation from the median of -0.85%.

**House District 45 consists of:**

A. In Knox County, the minor civil divisions of Friendship and Washington;  
and

B. In Lincoln County, the minor civil divisions of Bremen, Louds Island, and Waldoboro.

House District 45 has a population of 8714 and a deviation from the median of -3.42%.

**House District 46 consists of:**

A. In Lincoln County, the minor civil divisions of Bristol, Damariscotta, Monhegan, Newcastle, and Nobleboro.

House District 46 has a population of 8834 and a deviation from the median of -2.09%.

**House District 47 consists of:**

A. In Lincoln County, the minor civil divisions of Alna, Jefferson, Whitefield, and Wiscasset.

House District 47 has a population of 9411 and a deviation from the median of 4.31%.

**House District 48 consists of:**

A. In Lincoln County, the minor civil divisions of Boothbay, Boothbay Harbor, Edgecomb, South Bristol, Southport, and Westport Island.

House District 48 has a population of 8686 and a deviation from the median of -3.73%.

**House District 49 consists of:**

A. In Sagadahoc County, the minor civil divisions of Arrowsic, Georgetown, Phippsburg, West Bath, and Woolwich.

House District 49 has a population of 8668 and a deviation from the median of -3.93%.

**House District 50 consists of:**

A. In Sagadahoc County, the minor civil division of Bath.

House District 50 has a population of 8766 and a deviation from the median of -2.84%.

**House District 51 consists of:**

A. In Sagadahoc County, the following census blocks from the minor civil division of Topsham: 230239703011003, 230239703011006, 230239703011007, 230239703011008, 230239703011009, 230239703011010, 230239703011011, 230239703011012, 230239703011014, 230239703011015, 230239703011016, 230239703011017, 230239703011018, 230239703011019, 230239703011020, 230239703011021, 230239703011022, 230239703011023, 230239703012000, 230239703012001, 230239703012002, 230239703012003, 230239703012004, 230239703012005, 230239703012006, 230239703012007, 230239703012008, 230239703012009, 230239703012010, 230239703013000, 230239703013001, 230239703013002, 230239703013003, 230239703013004, 230239703013005, 230239703013006, 230239703013007, 230239703013008, 230239703013009, 230239703013010, 230239703013011, 230239703013012, 230239703013013, 230239703013014, 230239703013015, 230239703013016, 230239703013017,

230239703013018, 230239703013019, 230239703013020,  
230239703013021, 230239703013022, 230239703013023,  
230239703013024, 230239703013025, 230239703013026,  
230239703013027, 230239703013028, 230239703013029,  
230239703013030, 230239703013031, 230239703013032,  
230239703013033, 230239703013034, 230239703014000,  
230239703014001, 230239703014002, 230239703014003,  
230239703014004, 230239703014005, 230239703014006,  
230239703014015, 230239703014016, 230239703014017,  
230239703014018, 230239703014019, 230239703014020,  
230239703014021, 230239703014022, 230239703014023,  
230239703014024, 230239703014025, 230239703014026,  
230239703014027, 230239703014028, 230239703014029,  
230239703014030, 230239703014031, 230239703014032,  
230239703014033, 230239703021000, 230239703021001,  
230239703021002, 230239703021003, 230239703021004,  
230239703021005, 230239703021006, 230239703021007,  
230239703021008, 230239703021009, 230239703021010,  
230239703021011, 230239703021012, 230239703021013,  
230239703021014, 230239703021015, 230239703021016,  
230239703021017, 230239703021018, 230239703022000,  
230239703022001, 230239703022002, 230239703022003,  
230239703022004, 230239703022005, 230239703022006,  
230239703022007, 230239703022008, 230239703022009,  
230239703022010, 230239703022011, 230239703022012,  
230239703022013, 230239703022014, 230239703022015,  
230239703022016, 230239703022017, 230239703022018,  
230239703022019, 230239703022020, 230239703022021,  
230239703022022, 230239703022023, 230239703022024,  
230239703022025, 230239703022026, 230239703022027,  
230239703022028, 230239703022029, 230239703022030,  
230239703022031, 230239703022032, 230239703022033,  
230239703022034, 230239703022035, 230239703022036,  
230239703022037, 230239703022038, 230239703022039,  
230239703022040, 230239703023000, 230239703023001,  
230239703023002, 230239703023003, 230239703023004,  
230239703023005, 230239703023006, 230239703023007,  
230239703023008, 230239703023009, 230239703023010,  
230239703023011, 230239703023012, 230239703023013,

230239703023014, 230239703023015, 230239703023016,  
 230239703023017, 230239703023018, 230239703024000,  
 230239703024001, 230239703024002, 230239703024003,  
 230239703024004, 230239703024005, 230239703024006,  
 230239703024007, 230239703024008, 230239703024009,  
 230239703024010, 230239703024011, 230239703024012,  
 230239703024013, 230239703024014, 230239703024015,  
 230239703024016.

House District 51 has a population of 8635 and a deviation from the median of -4.29%.

**House District 52 consists of:**

A. In Sagadahoc County, the minor civil divisions of Bowdoinham, Perkins, and Richmond, and the following census blocks from the minor civil division of Bowdoin: 230239702002000, 230239702002001, 230239702002002, 230239702002003, 230239702002004, 230239702002005, 230239702002006, 230239702002007, 230239702002008, 230239702002009, 230239702002010, 230239702002011, 230239702002012, 230239702002013, 230239702002014, 230239702002015, 230239702002016, 230239702002017, 230239702002018, 230239702002019, 230239702002020, 230239702002021, 230239702002022, 230239702002023, 230239702002024, 230239702002025, 230239702002026, 230239702002027, 230239702002028, 230239702002029, 230239702002030, 230239702002031, 230239702002032, 230239702002033, 230239702002034, 230239702002035, 230239702002036, 230239702002037, 230239702002038, 230239702002039, 230239702002040, 230239702002041, 230239702003013, 230239702003017.

House District 52 has a population of 8666 and a deviation from the median of -3.95%.

**House District 53 consists of:**

A. In Kennebec County, the minor civil divisions of Chelsea, Pittston, and Randolph; and

- B. In Lincoln County, the minor civil division of Dresden.

House District 53 has a population of 9121 and a deviation from the median of 1.09%.

**House District 54 consists of:**

- A. In Kennebec County, the minor civil division of Farmingdale and Gardiner.

House District 54 has a population of 8956 and a deviation from the median of -0.74%.

**House District 55 consists of:**

- A. In Kennebec County, the minor civil divisions of Hallowell, Manchester, and West Gardiner.

House District 55 has a population of 8697 and a deviation from the median of -3.61%.

**House District 56 consists of:**

- A. In Kennebec County, the minor civil division of Litchfield and Monmouth; and

- B. In Androscoggin County, the minor civil division of Wales.

House District 56 has a population of 9260 and a deviation from the median of 2.63%.

**House District 57 consists of:**

- A. In Kennebec County, the minor civil divisions of Readfield and Winthrop.

House District 57 has a population of 8718 and a deviation from the median of -3.37%.

**House District 58 consists of:**

- A. In Franklin County, the minor civil division of New Sharon; and
- B. In Kennebec County, the minor civil divisions of Belgrade, Fayette, Mount Vernon, Rome, and Vienna.

House District 58 has a population of 9315 and a deviation from the median of 3.24%.

**House District 59 consists of:**

- A. In Kennebec County, the following census blocks from the minor civil division of Augusta: 230110102001000, 230110102001001, 230110102001002, 230110102001003, 230110102001004, 230110102001005, 230110102001006, 230110102001007, 230110102001008, 230110102001009, 230110102001010, 230110102001011, 230110102001012, 230110102001013, 230110102001014, 230110102001015, 230110102001016, 230110102001017, 230110102001018, 230110102001019, 230110102001020, 230110102001021, 230110102001022, 230110102001023, 230110102001024, 230110102001025, 230110102001026, 230110102001027, 230110102001028, 230110102001029, 230110102001030, 230110102002000, 230110102002001, 230110102002002, 230110102002003, 230110102002004, 230110102002005, 230110102002006, 230110102002007, 230110102002008, 230110102002009, 230110102002010, 230110102002011, 230110102002012, 230110102002013, 230110102002014, 230110102002015, 230110102002016, 230110102002017, 230110102002018, 230110102002019, 230110102002020, 230110102002021, 230110102002022, 230110102002023, 230110102002024, 230110102003000, 230110102003001, 230110102003002, 230110102003003, 230110102003004, 230110102003005, 230110102003006, 230110102003007, 230110102003008, 230110102003009, 230110102003010, 230110102003011, 230110102004000, 230110102004001, 230110102004002, 230110102004003, 230110102004004, 230110102004005, 230110102004006, 230110102004007, 230110102004008,

230110102004009, 230110102004010, 230110102004011,  
230110102004012, 230110102004013, 230110102004014,  
230110102004015, 230110102004016, 230110103001000,  
230110103001001, 230110103001002, 230110103001003,  
230110103001004, 230110103001005, 230110103001006,  
230110103001007, 230110103001008, 230110103001009,  
230110103001010, 230110103001011, 230110103001012,  
230110103001013, 230110103001014, 230110103001015,  
230110103001016, 230110103001017, 230110103001018,  
230110103001019, 230110103001020, 230110103001021,  
230110103002000, 230110103002001, 230110103002002,  
230110103002003, 230110103002004, 230110103002005,  
230110103002006, 230110103002007, 230110103002008,  
230110103002009, 230110103002010, 230110103002011,  
230110103002012, 230110103002013, 230110103002014,  
230110103003000, 230110103003001, 230110103003002,  
230110103003003, 230110103003004, 230110103003005,  
230110103003006, 230110103003007, 230110103003008,  
230110103003009, 230110103003010, 230110103003011,  
230110103003012, 230110103003013, 230110103003014,  
230110103003015, 230110103003016, 230110103003017,  
230110103003018, 230110103003019, 230110103003020,  
230110103003021, 230110103003022, 230110103003023,  
230110103003024, 230110103003025, 230110103004000,  
230110103004001, 230110103004002, 230110103004003,  
230110103004004, 230110103004005, 230110103004006,  
230110103004007, 230110103004008, 230110103004009,  
230110103004010, 230110103004011, 230110103004012,  
230110103004013, 230110103004014, 230110103004015,  
230110103004016, 230110103004017, 230110103004018,  
230110103004019, 230110103004020, 230110103004021,  
230110103004022, 230110104001002, 230110104001004,  
230110104001005, 230110104001006, 230110104001007,  
230110104001008, 230110104001009, 230110104001010,  
230110104001011, 230110104001012, 230110104001013,  
230110104001014, 230110104001015, 230110104001016,  
230110104001017, 230110104001018, 230110104001020,  
230110104001021, 230110104001022, 230110104002000,  
230110104002001, 230110104002002, 230110104002003,

230110104002004, 230110104002005, 230110104002006,  
 230110104002007, 230110104002008, 230110104002009,  
 230110104002010, 230110104002011, 230110104002012,  
 230110104002013, 230110104002014, 230110104002015,  
 230110104002016, 230110104002017, 230110104002018,  
 230110104002019, 230110104002020, 230110104002022,  
 230110104002023, 230110104002024, 230110104002025,  
 230110104002026, 230110104002027, 230110104002028,  
 230110104002029, 230110104002030, 230110104002031,  
 230110104002032, 230110104002033, 230110104002034,  
 230110104002035, 230110104002036.

House District 59 has a population of 9452 and a deviation from the median of 4.76%.

**House District 60 consists of:**

A. In Kennebec County, the following census blocks from the minor civil division of Augusta: 230110101001000, 230110101001001,  
 230110101001002, 230110101001003, 230110101001004,  
 230110101001005, 230110101001006, 230110101001007,  
 230110101001008, 230110101001009, 230110101001010,  
 230110101001011, 230110101001012, 230110101001013,  
 230110101001014, 230110101001015, 230110101001016,  
 230110101001017, 230110101001018, 230110101001019,  
 230110101001020, 230110101001021, 230110101001022,  
 230110101001023, 230110101001024, 230110101001025,  
 230110101002000, 230110101002001, 230110101002002,  
 230110101002003, 230110101002004, 230110101002005,  
 230110101002006, 230110101002007, 230110101002008,  
 230110101002009, 230110101002010, 230110101002011,  
 230110101002012, 230110101002013, 230110101002014,  
 230110101003000, 230110101003001, 230110101003002,  
 230110101003003, 230110101003004, 230110101003005,  
 230110101003006, 230110101003007, 230110101003008,  
 230110101003009, 230110101003010, 230110101003011,  
 230110101003012, 230110101003013, 230110101003014,  
 230110101003015, 230110101003016, 230110101003017,  
 230110101003018, 230110101003019, 230110101003020,



230110101003021, 230110101003022, 230110101003023,  
230110101003024, 230110101004000, 230110101004001,  
230110101004002, 230110101004003, 230110101004004,  
230110101004005, 230110101004006, 230110101004007,  
230110101004008, 230110101004009, 230110101004010,  
230110101004011, 230110101004012, 230110101004013,  
230110101004014, 230110101004015, 230110101004016,  
230110101005000, 230110101005001, 230110101005002,  
230110101005003, 230110101005004, 230110101005005,  
230110101005006, 230110101005007, 230110101005008,  
230110101005009, 230110101005010, 230110101005011,  
230110101005012, 230110101005013, 230110101005014,  
230110101005015, 230110101005016, 230110101005017,  
230110101005018, 230110104001000, 230110104001001,  
230110104001003, 230110104001019, 230110104001023,  
230110104001024, 230110104001025, 230110104001026,  
230110104001027, 230110104001028, 230110104002021,  
230110105001000, 230110105001001, 230110105001002,  
230110105001003, 230110105001004, 230110105001005,  
230110105001006, 230110105001007, 230110105001008,  
230110105001009, 230110105001010, 230110105001011,  
230110105001012, 230110105001013, 230110105001014,  
230110105001015, 230110105001016, 230110105001017,  
230110105001018, 230110105001019, 230110105001020,  
230110105001021, 230110105001022, 230110105001023,  
230110105001024, 230110105001025, 230110105002000,  
230110105002001, 230110105002002, 230110105002003,  
230110105002004, 230110105002005, 230110105002006,  
230110105002007, 230110105002008, 230110105002009,  
230110105002010, 230110105002011, 230110105002012,  
230110105002013, 230110105002014, 230110105002015,  
230110105002016, 230110105002017, 230110105002018,  
230110105002019, 230110105002020, 230110105002021,  
230110105002022, 230110105002023, 230110105002024,  
230110105002025, 230110105002026, 230110105002027,  
230110105003000, 230110105003001, 230110105003002,  
230110105003003, 230110105003004, 230110105003005,  
230110105003006, 230110105003007, 230110105003008,  
230110105003009, 230110105003010, 230110105003011,

230110105003012, 230110105003013, 230110105003014,  
 230110105003015, 230110105003016, 230110105003017,  
 230110105003018, 230110105003019, 230110105003020,  
 230110105003021, 230110105003022, 230110105003023,  
 230110105003024, 230110105003025, 230110105003026,  
 230110105003027, 230110105003028, 230110105003029,  
 230110105003030, 230110105003031, 230110105003032.

House District 60 has a population of 9447 and a deviation from the median of 4.71%.

**House District 61 consists of:**

A. In Kennebec County, the minor civil division of Vassalboro, and the following census blocks from the minor civil division of Sidney:

230110170001001, 230110170001002, 230110170001003,  
 230110170001004, 230110170001005, 230110170001006,  
 230110170001007, 230110170001008, 230110170001009,  
 230110170001010, 230110170001011, 230110170001012,  
 230110170001013, 230110170001014, 230110170001015,  
 230110170001016, 230110170001017, 230110170001018,  
 230110170001019, 230110170001020, 230110170001021,  
 230110170002000, 230110170002001, 230110170002002,  
 230110170002003, 230110170002004, 230110170002005,  
 230110170002006, 230110170002007, 230110170002008,  
 230110170002009, 230110170002010, 230110170002011,  
 230110170002012, 230110170002013, 230110170002014,  
 230110170002015, 230110170002016, 230110170002017,  
 230110170002018, 230110170002019, 230110170002020,  
 230110170002021, 230110170002022, 230110170002023,  
 230110170002024, 230110170002025, 230110170002026,  
 230110170002027, 230110170002028, 230110170002029,  
 230110170002030, 230110170002031, 230110170002032,  
 230110170002033, 230110170002034, 230110170002035,  
 230110170002036, 230110170002037, 230110170002038,  
 230110170002039.

House District 61 has a population of 8875 and a deviation from the median of -1.63%.

**House District 62 consists of:**

- A. In Kennebec County, the minor civil divisions of China and Windsor; and
- B. In Lincoln County, the minor civil divisions of Hibberts Gore and Somerville; and
- C. In Waldo County, the minor civil division of Palermo.

House District 62 has a population of 9211 and a deviation from the median of 2.09%.

**House District 63 consists of:**

- A. In Kennebec County, the minor civil divisions of Albion and Unity Township, and the following census blocks from the minor civil division of Winslow: 230110230011000, 230110230011001, 230110230011002, 230110230011003, 230110230011004, 230110230011005, 230110230011006, 230110230012009, 230110230012010, 230110230012011, 230110230012012, 230110230012013, 230110230012015, 230110230012018, 230110230012019, 230110230012020, 230110230012021, 230110230013011, 230110230014000, 230110230014001, 230110230014002, 230110230014003, 230110230014011, 230110230021000, 230110230021001, 230110230021002, 230110230021003, 230110230021004, 230110230021005, 230110230021006, 230110230021007, 230110230021008, 230110230021009, 230110230021010, 230110230021011, 230110230021012, 230110230021013, 230110230021014, 230110230021015, 230110230021016, 230110230021017, 230110230021018, 230110230021019, 230110230021020, 230110230021021, 230110230021022, 230110230021023, 230110230021024, 230110230021025, 230110230021026, 230110230021027, 230110230021028, 230110230021029, 230110230022000, 230110230022001, 230110230022002, 230110230022003, 230110230022004, 230110230022005, 230110230022006, 230110230022007, 230110230022008, 230110230022009, 230110230022010, 230110230022011, 230110230022012, 230110230022013, 230110230022014, 230110230022015, 230110230022016, 230110230022017, 230110230022018,

230110230022019, 230110230022020, 230110230022021,  
 230110230022022, 230110230022023, 230110230022024,  
 230110230022025, 230110230022026, 230110230022027,  
 230110230022028, 230110230022029, 230110230022030,  
 230110230023000, 230110230023001, 230110230023002,  
 230110230023003, 230110230023004, 230110230023005,  
 230110230023006, 230110230023007, 230110230023008,  
 230110230023009, 230110230023010, 230110230023011,  
 230110230023012, 230110230023013, 230110230023014,  
 230110230023015, 230110230023016, 230110230023017,  
 230110230023018, 230110230023019, 230110230023020,  
 230110230023021, 230110230023022, 230110230023023,  
 230110230023024, 230110230023025, 230110230023026; and

B. In Waldo County, the minor civil division of Freedom.

House District 63 has a population of 8961 and a deviation from the median of -0.68%.

**House District 64 consists of:**

A. In Kennebec County, the following census blocks from the minor civil divisions of Winslow and Waterville: 230110241011000, 230110241011001,  
 230110241011002, 230110241011003, 230110241011004,  
 230110241011005, 230110241011006, 230110241011007,  
 230110241011008, 230110241011009, 230110241012000,  
 230110241012001, 230110241012002, 230110241012003,  
 230110241012004, 230110241012005, 230110241012006,  
 230110241012007, 230110241012008, 230110241012009,  
 230110241012010, 230110241012011, 230110241012012,  
 230110241012013, 230110241012014, 230110241012015,  
 230110241012016, 230110241012017, 230110241012018,  
 230110241013000, 230110241013001, 230110241013002,  
 230110241013003, 230110241013004, 230110241013005,  
 230110241013006, 230110241013007, 230110241013008,  
 230110241013009, 230110241013010, 230110241013011,  
 230110241013012, 230110241013013, 230110241013014,  
 230110241013015, 230110241013016, 230110241013017,  
 230110241013018, 230110241013019, 230110241013020,

230110241013021, 230110241013022, 230110241013023,  
230110241014000, 230110241014001, 230110241014002,  
230110241014003, 230110241014004, 230110241014005,  
230110241014006, 230110241014007, 230110241014008,  
230110241014009, 230110241014010, 230110241014011,  
230110241014012, 230110241014013, 230110241014014,  
230110241022000, 230110241022001, 230110241022002,  
230110241022003, 230110241022004, 230110241022005,  
230110241022006, 230110241022007, 230110241022008,  
230110241022009, 230110241022010, 230110241022011,  
230110241022012, 230110241022013, 230110241022014,  
230110241022015, 230110241022016, 230110241022017,  
230110241022018, 230110241022019, 230110241022020,  
230110241022021, 230110241022022, 230110241022023,  
230110241022024, 230110241022025, 230110241022026,  
230110241022027, 230110241022028, 230110241022029,  
230110241022030, 230110241022031, 230110241022032,  
230110241022033, 230110241022034, 230110241022036,  
230110241022039, 230110241022040, 230110241022041,  
230110241022042, 230110241025000, 230110241025001,  
230110241025002, 230110241025003, 230110241025004,  
230110241025005, 230110241025007, 230110241026000,  
230110241026001, 230110241026002, 230110241026003,  
230110241026004, 230110241026005, 230110241026006,  
230110241026007, 230110241026008, 230110242012000,  
230110242012001, 230110242012002, 230110242012003,  
230110242012004, 230110242012005, 230110242012009,  
230110242012010, 230110242012011, 230110242012012,  
230110242012026, 230110242021000, 230110242021001,  
230110242021002, 230110242021003, 230110242021004,  
230110242021005, 230110242021006, 230110242021007,  
230110242021008, 230110242021009, 230110242021010,  
230110242021011, 230110242021012, 230110242021013,  
230110242021014, 230110242021015, 230110242021016,  
230110242021017, 230110242021018, 230110242022003,  
230110242022004, 230110242022005, 230110230012000,  
230110230012001, 230110230012002, 230110230012003,  
230110230012004, 230110230012005, 230110230012006,  
230110230012007, 230110230012008, 230110230012014,

230110230012016, 230110230012017, 230110230012022,  
 230110230012023, 230110230012024, 230110230012025,  
 230110230012026, 230110230013000, 230110230013001,  
 230110230013002, 230110230013003, 230110230013004,  
 230110230013005, 230110230013006, 230110230013007,  
 230110230013008, 230110230013009, 230110230013010,  
 230110230013012, 230110230013013, 230110230013014,  
 230110230013015, 230110230013016, 230110230013017,  
 230110230014004, 230110230014005, 230110230014006,  
 230110230014007, 230110230014008, 230110230014009,  
 230110230014010.

House District 64 has a population of 8876 and a deviation from the median of -1.62%.

**House District 65 consists of:**

A. In Kennebec County, the following census blocks from the minor civil division of Waterville: 230110241021000, 230110241021001,  
 230110241021002, 230110241021003, 230110241021004,  
 230110241021005, 230110241021006, 230110241021007,  
 230110241021008, 230110241021009, 230110241021010,  
 230110241021011, 230110241021012, 230110241022035,  
 230110241022037, 230110241022038, 230110241023000,  
 230110241023001, 230110241023002, 230110241023003,  
 230110241023004, 230110241023005, 230110241023006,  
 230110241023007, 230110241023008, 230110241024000,  
 230110241024001, 230110241024002, 230110241024003,  
 230110241024004, 230110241024005, 230110241024006,  
 230110241024007, 230110241024008, 230110241024009,  
 230110241024010, 230110241024011, 230110241024012,  
 230110241024013, 230110241024014, 230110241024015,  
 230110241024016, 230110241024017, 230110241025006,  
 230110241025008, 230110241025009, 230110241025010,  
 230110241025011, 230110241025012, 230110241025013,  
 230110241025014, 230110241025015, 230110241025016,  
 230110241025017, 230110241026009, 230110241026010,  
 230110241026011, 230110241026012, 230110241026013,  
 230110241026014, 230110241026015, 230110241026016,

230110242011000, 230110242011001, 230110242011002,  
 230110242011003, 230110242011004, 230110242011005,  
 230110242011006, 230110242011007, 230110242011008,  
 230110242011009, 230110242011010, 230110242011011,  
 230110242011012, 230110242011013, 230110242011014,  
 230110242011015, 230110242011016, 230110242011017,  
 230110242011018, 230110242011019, 230110242011020,  
 230110242011021, 230110242011022, 230110242011023,  
 230110242012006, 230110242012007, 230110242012008,  
 230110242012013, 230110242012014, 230110242012015,  
 230110242012016, 230110242012017, 230110242012018,  
 230110242012019, 230110242012020, 230110242012021,  
 230110242012022, 230110242012023, 230110242012024,  
 230110242012025, 230110242012027, 230110242012028,  
 230110242012029, 230110242012030, 230110242012031,  
 230110242012032, 230110242012033, 230110242012034,  
 230110242012035, 230110242012036, 230110242022000,  
 230110242022001, 230110242022002, 230110242022006,  
 230110242022007, 230110242022008, 230110242022009,  
 230110242022010, 230110242022011, 230110242022012,  
 230110242022013, 230110242022014, 230110242022015,  
 230110242022016, 230110242022017, 230110242022018,  
 230110242022019, 230110242022020, 230110242022021,  
 230110242023000, 230110242023001, 230110242023002,  
 230110242023003, 230110242023004, 230110242023005,  
 230110242023006, 230110242023007, 230110242023008,  
 230110242023009, 230110242023010, 230110242023011,  
 230110242023012, 230110242023013, 230110242023014,  
 230110242023015, 230110242023016, 230110242023017,  
 230110242023018, 230110242023019, 230110242023020,  
 230110242023021, 230110242023022.

House District 65 has a population of 8692 and a deviation from the median of -3.66%.

**House District 66 consists of:**

A. In Kennebec County, the minor civil division of Oakland and the following census block from the minor civil division of Sidney: 230110170001000; and

B. In Somerset County, the minor civil divisions of Mercer, Smithfield, and Starks.

House District 66 has a population of 8747 and a deviation from the median of -3.05%.

**House District 67 consists of:**

A. In Kennebec County, the minor civil division of Benton; and

B. In Somerset County: the minor civil division of Fairfield.

House District 67 has a population of 9199 and a deviation from the median of 1.96%.

**House District 68 consists of:**

A. In Kennebec County, the minor civil division of Clinton; and

B. In Somerset County, the minor civil division of Pittsfield; and

C. In Waldo County, the minor civil divisions of Burnham and Troy.

House District 68 has a population of 9392 and a deviation from the median of 4.1%.

**House District 69 consists of:**

A. In Somerset County, the minor civil divisions of Canaan, Detroit, Hartland, Palmyra, and St. Albans.

House District 69 has a population of 8752 and a deviation from the median of -3%.

**House District 70 consists of:**

A. In Somerset County, the minor civil division of Skowhegan.



House District 70 has a population of 8620 and a deviation from the median of -4.46%.

**House District 71 consists of:**

A. In Somerset County, the minor civil divisions of Cornville, Madison, and Norridgewock.

House District 71 has a population of 9321 and a deviation from the median of 3.31%.

**House District 72 consists of:**

A. In Somerset County, the minor civil divisions of Anson, Athens, Bingham, Caratunk, Central Somerset, Embden, Harmony, Moscow, Northeast Somerset, Pleasant Ridge, Ripley, Seboomook Lake, and Solon.

House District 72 has a population of 8665 and a deviation from the median of -3.96%.

**House District 73 consists of:**

A. In Franklin County, the minor civil divisions of Carrabassett Valley, Coplin, Dallas, East Central Franklin, Eustis, North Franklin, Kingfield, Phillips, Rangeley, Rangeley Plantation, Sandy River, West Central Franklin, and Wyman; and

B. In Oxford County, the minor civil divisions of Andover, Gilead, Lincoln, Magalloway, Newry, North Oxford, and Upton; and

C. In Somerset County, the minor civil divisions of Dennistown, Highland, Jackman, Moose River, Northwest Somerset, The Forks, and West Forks.

House District 73 has a population of 8829 and a deviation from the median of -2.14%.

**House District 74 consists of:**

A. In Franklin County, the minor civil divisions of Avon, Carthage, Industry, New Vineyard, South Franklin, Strong, Temple, Weld, and Wilton; and

B. In Somerset County, the minor civil division of New Portland.

House District 74 has a population of 9153 and a deviation from the median of 1.45%.

**House District 75 consists of:**

A. In Franklin County, the minor civil divisions of Chesterville and Farmington.

House District 75 has a population of 8920 and a deviation from the median of -1.14%.

**House District 76 consists of:**

A. In Androscoggin County, the minor civil division of Livermore Falls and the following census blocks from the minor civil division of Livermore:

230010430001000, 230010430001001, 230010430001002,  
 230010430001003, 230010430001004, 230010430001005,  
 230010430001006, 230010430001007, 230010430001008,  
 230010430001009, 230010430001010, 230010430001012,  
 230010430001013, 230010430001015, 230010430001020,  
 230010430001021, 230010430001022, 230010430001023,  
 230010430001026, 230010430001027, 230010430001028,  
 230010430001029, 230010430001030, 230010430001031,  
 230010430001032, 230010430001033, 230010430001034,  
 230010430001035, 230010430001036, 230010430001037,  
 230010430001038, 230010430001039, 230010430001041,  
 230010430001042, 230010430001043, 230010430001044,  
 230010430001046, 230010430001047, 230010430001048,  
 230010430002000, 230010430002001, 230010430002002,  
 230010430002003, 230010430002004, 230010430002005,  
 230010430002006, 230010430002007, 230010430002008,  
 230010430002009, 230010430002010, 230010430002011,  
 230010430002012, 230010430002013, 230010430002014,  
 230010430002015, 230010430002016, 230010430002017,  
 230010430002018, 230010430002019, 230010430002020,  
 230010430002021, 230010430002022, 230010430002023,

230010430002024, 230010430002025, 230010430002026,  
230010430002027, 230010430002028, 230010430002029,  
230010430002030, 230010430002031; and

B. In Franklin County, the minor civil division of Jay.

House District 76 has a population of 9454 and a deviation from the median of 4.78%.

**House District 77 consists of:**

A. In Androscoggin County, the following census blocks from the minor civil division of Livermore: 230010430001011, 230010430001014, 230010430001016, 230010430001017, 230010430001018, 230010430001019, 230010430001024, 230010430001025, 230010430001040, 230010430001045, 230010430001049; and

B. In Oxford County, the minor civil divisions of Canton, Dixfield, Hartford, Mexico, and Peru.

House District 77 has a population of 9178 and a deviation from the median of 1.72%.

**House District 78 consists of:**

A. In Oxford County, the minor civil divisions of Bethel, Byron, Hanover, Milton, Roxbury, and Rumford.

House District 78 has a population of 9262 and a deviation from the median of 2.66%.

**House District 79 consists of:**

A. In Oxford County, the minor civil divisions of Paris, Sumner, West Paris, and Woodstock.

House District 79 has a population of 9291 and a deviation from the median of 2.98%.

**House District 80 consists of:**

A. In Oxford County, the minor civil divisions of Buckfield, Hebron, Otisfield, and Oxford.

House District 80 has a population of 9288 and a deviation from the median of 2.94%.

**House District 81 consists of:**

A. In Oxford County, the minor civil divisions of Greenwood, Norway, South Oxford, Stoneham, Stow, Sweden, and Waterford.

House District 81 has a population of 9072 and a deviation from the median of 0.55%.

**House District 82 consists of:**

A. In Oxford County, the minor civil divisions of Brownfield, Fryeburg, Hiram, Lovell, and Porter.

House District 82 has a population of 9313 and a deviation from the median of 3.22%.

**House District 83 consists of:**

A. In Cumberland County, the minor civil divisions of Bridgton and Harrison.

B. In Oxford County: the minor civil division of Denmark.

House District 83 has a population of 9062 and a deviation from the median of 0.44%.

**House District 84 consists of:**

A. In Cumberland County, the minor civil divisions of Baldwin, Naples, and Sebago, and the following census blocks from the minor civil division of Standish: 230050170022000, 230050170022001, 230050170022002, 230050170022003, 230050170022004, 230050170022005, 230050170022006, 230050170022007, 230050170022008, 230050170022009, 230050170022010, 230050170022011, 230050170022012, 230050170022013, 230050170022014,

230050170022021, 230050170041000, 230050170041001,  
 230050170041002, 230050170041003, 230050170041004,  
 230050170041006, 230050170041012, 230050170042000,  
 230050170042001, 230050170042002, 230050170042003,  
 230050170042004, 230050170042005, 230050170042006,  
 230050170042007, 230050170042008, 230050170042009,  
 230050170042010, 230050170042011, 230050170042012,  
 230050170042013, 230050170042014, 230050170042015,  
 230050170042016, 230050170042022, 230050170042023,  
 230050170042024, 230050170042025.

House District 84 has a population of 8778 and a deviation from the median of -2.71%.

**House District 85 consists of:**

A. In Cumberland County, the following census blocks from the minor civil division of Standish: 230050170021000, 230050170021001,  
 230050170021003, 230050170021004, 230050170021005,  
 230050170021006, 230050170021007, 230050170021008,  
 230050170021009, 230050170021010, 230050170021011,  
 230050170021012, 230050170021013, 230050170021014,  
 230050170021015, 230050170022015, 230050170022016,  
 230050170022017, 230050170022018, 230050170022019,  
 230050170022020, 230050170022022, 230050170022023,  
 230050170022024, 230050170022025, 230050170022026,  
 230050170022027, 230050170022028, 230050170022029,  
 230050170022030, 230050170022031, 230050170022032,  
 230050170022033, 230050170022034, 230050170023000,  
 230050170023001, 230050170023002, 230050170023003,  
 230050170023004, 230050170023005, 230050170023006,  
 230050170023007, 230050170023008, 230050170023009,  
 230050170023010, 230050170023011, 230050170023012,  
 230050170031000, 230050170031001, 230050170031002,  
 230050170031003, 230050170031004, 230050170031005,  
 230050170031006, 230050170031007, 230050170031008,  
 230050170031009, 230050170031010, 230050170031011,  
 230050170031012, 230050170031013, 230050170031014,  
 230050170031015, 230050170031016, 230050170031017,

230050170031018, 230050170031019, 230050170031020,  
230050170031021, 230050170031022, 230050170031023,  
230050170031024, 230050170032000, 230050170032001,  
230050170032002, 230050170032003, 230050170032004,  
230050170032005, 230050170032006, 230050170032007,  
230050170032008, 230050170032009, 230050170032010,  
230050170032011, 230050170032012, 230050170032013,  
230050170032014, 230050170032015, 230050170032016,  
230050170032017, 230050170032018, 230050170032019,  
230050170032020, 230050170032021, 230050170032022,  
230050170033000, 230050170033001, 230050170033002,  
230050170033003, 230050170033004, 230050170033005,  
230050170033006, 230050170033007, 230050170033008,  
230050170033009, 230050170033010, 230050170033011,  
230050170033012, 230050170033013, 230050170033014,  
230050170033015, 230050170033016, 230050170033017,  
230050170033018, 230050170033019, 230050170033020,  
230050170033021, 230050170033022, 230050170033023,  
230050170033024, 230050170033025, 230050170033026,  
230050170033027, 230050170033028, 230050170033029,  
230050170041005, 230050170041007, 230050170041008,  
230050170041009, 230050170041010, 230050170041011,  
230050170041013, 230050170041014, 230050170041015,  
230050170041016, 230050170041017, 230050170041018,  
230050170041019, 230050170041020, 230050170041021,  
230050170041022, 230050170041023, 230050170041024,  
230050170041025, 230050170041026, 230050170041027,  
230050170041028, 230050170041029, 230050170041030,  
230050170042017, 230050170042018, 230050170042019,  
230050170042020, 230050170042021, 230050170042026,  
230050170042027, 230050170042028, 230050170042029,  
230050170042030, 230050170042031, 230050170042032,  
230050170042033, 230050170042034, 230050170042035,  
230050170042036, 230050170042037, 230050170042038,  
230050170042039.

House District 85 has a population of 8822 and a deviation from the median of -2.22%.

**House District 86 consists of:**

- A. In Androscoggin County, the following census blocks from the minor civil division of Poland: 230010410002005, 230010410002006, 230010410002008, 230010410002009, 230010410002010, 230010410002011, 230010410002015, 230010410002016, 230010410002017, 230010410007008; and
- B. In Cumberland County, the minor civil divisions of Casco, Frye Island, and Raymond.

House District 86 has a population of 8601 and a deviation from the median of -4.67%.

**House District 87 consists of:**

- A. In Androscoggin County, the minor civil division of Mechanic Falls, and the following census blocks from the minor civil division of Poland: 230010410001000, 230010410001001, 230010410001002, 230010410001003, 230010410001004, 230010410001005, 230010410001006, 230010410001007, 230010410001008, 230010410001009, 230010410001010, 230010410001011, 230010410001012, 230010410001013, 230010410001014, 230010410001015, 230010410001016, 230010410001017, 230010410001018, 230010410001019, 230010410001020, 230010410002000, 230010410002001, 230010410002002, 230010410002003, 230010410002004, 230010410002007, 230010410002012, 230010410002013, 230010410002014, 230010410003000, 230010410003001, 230010410003002, 230010410003003, 230010410003004, 230010410003005, 230010410003006, 230010410003007, 230010410003008, 230010410003009, 230010410003010, 230010410003011, 230010410003012, 230010410004000, 230010410004001, 230010410004002, 230010410004003, 230010410004004, 230010410004005, 230010410004006, 230010410004007, 230010410004008, 230010410004009, 230010410004010, 230010410004011, 230010410004012, 230010410004013, 230010410004014, 230010410004015, 230010410004016, 230010410004017, 230010410004018, 230010410004019, 230010410005000, 230010410005001, 230010410005002,

230010410005003, 230010410005004, 230010410005005,  
 230010410005006, 230010410005007, 230010410005008,  
 230010410005009, 230010410005010, 230010410005011,  
 230010410005012, 230010410005013, 230010410005014,  
 230010410005015, 230010410005016, 230010410006000,  
 230010410006001, 230010410006002, 230010410006003,  
 230010410006004, 230010410006005, 230010410006006,  
 230010410006007, 230010410006008, 230010410006009,  
 230010410006010, 230010410006011, 230010410006012,  
 230010410006013, 230010410006014, 230010410006015,  
 230010410006016, 230010410006017, 230010410007000,  
 230010410007001, 230010410007002, 230010410007003,  
 230010410007004, 230010410007005, 230010410007006,  
 230010410007007, 230010410007009, 230010410007010,  
 230010410007011, 230010410007012, 230010410007013,  
 230010410007014, 230010410007015, 230010410007016,  
 230010410007017, 230010410007018, 230010410007019,  
 230010410007020, 230010410007021, 230010410007022,  
 230010410007023.

House District 87 has a population of 8626 and a deviation from the median of -4.39%.

**House District 88 consists of:**

A. In Androscoggin County, the following census blocks from the minor civil division of Auburn: 230010101001040, 230010101001041,  
 230010101001043, 230010101001047, 230010104001000,  
 230010104001001, 230010104001002, 230010104001003,  
 230010104001004, 230010104001005, 230010104001006,  
 230010104001007, 230010104001008, 230010104001009,  
 230010104001010, 230010104001011, 230010104001012,  
 230010104001013, 230010104001014, 230010104001015,  
 230010104001016, 230010104001017, 230010104001018,  
 230010104001019, 230010104001020, 230010104001021,  
 230010104001022, 230010104001023, 230010104002000,  
 230010104002001, 230010104002002, 230010104002005,  
 230010104002006, 230010104002007, 230010104002008,  
 230010104002009, 230010104002012, 230010104002014,



230010104002015, 230010104003003, 230010104003007,  
230010104003008, 230010105001019, 230010105001020,  
230010105002027, 230010106001000, 230010106001001,  
230010106001002, 230010106001003, 230010106001004,  
230010106001005, 230010106001006, 230010106001007,  
230010106001008, 230010106001009, 230010106001010,  
230010106001011, 230010106001012, 230010106001013,  
230010106001014, 230010106001015, 230010106001016,  
230010106001017, 230010106001018, 230010106001019,  
230010106001020, 230010106001021, 230010106001022,  
230010106001023, 230010106001024, 230010106001025,  
230010106001026, 230010106001027, 230010106001028,  
230010106001029, 230010106001030, 230010106001031,  
230010106001032, 230010106001033, 230010106001034,  
230010106001035, 230010106001036, 230010106001037,  
230010106001038, 230010106001039, 230010106001040,  
230010106001041, 230010106001042, 230010106001043,  
230010106001044, 230010106001045, 230010106001046,  
230010106001047, 230010106001048, 230010106001049,  
230010106001050, 230010106001051, 230010106001052,  
230010106001053, 230010106001054, 230010106001055,  
230010106001056, 230010106001057, 230010106001058,  
230010106001059, 230010106001060, 230010106001061,  
230010106001062, 230010106001063, 230010106001064,  
230010106001065, 230010106001066, 230010106001067,  
230010106002000, 230010106002001, 230010106002002,  
230010106002003, 230010106002004, 230010106002005,  
230010106002006, 230010106002007, 230010106002008,  
230010106002009, 230010106002010, 230010106002011,  
230010106002012, 230010106002013, 230010106002014,  
230010106002015, 230010106002016, 230010106002017,  
230010106002018, 230010106002019, 230010106002020,  
230010106002021, 230010106002022, 230010106002023,  
230010106002024, 230010106002025, 230010106002026,  
230010106002027, 230010106002028, 230010107001000,  
230010107001001, 230010107001002, 230010107001003,  
230010107001004, 230010107001005, 230010107001006,  
230010107001007, 230010107001008, 230010107001009,  
230010107001010, 230010107001011, 230010107001012,

230010107001013, 230010107001014, 230010107001015,  
 230010107001016, 230010107001017, 230010107001018,  
 230010107001019, 230010107001020, 230010107001021,  
 230010107001022, 230010107001023, 230010107001024,  
 230010107001025, 230010107001026, 230010107001027,  
 230010107001028, 230010107001029, 230010107001030,  
 230010107001031, 230010107001032, 230010107001033,  
 230010107001034, 230010107001035, 230010107001038,  
 230010107001039, 230010107001040, 230010107001042,  
 230010107001043, 230010107001044, 230010107001045,  
 230010107001046, 230010107001047, 230010107001048,  
 230010107001049, 230010107001050, 230010107001051,  
 230010107001052, 230010107001053, 230010107002000,  
 230010107002001, 230010107002002, 230010107002003,  
 230010107002004, 230010107002005, 230010107002006,  
 230010107002007, 230010107002008, 230010107002009,  
 230010107002010, 230010107002011, 230010107002012,  
 230010107002013, 230010107002014, 230010107002015,  
 230010107002016, 230010107002017, 230010107002018,  
 230010107002019, 230010107002020, 230010107002021,  
 230010107002022, 230010107002023, 230010107002024,  
 230010107002025, 230010107002026, 230010107002027,  
 230010107002028, 230010107002029, 230010107002030,  
 230010107002031, 230010107002032, 230010107002033,  
 230010107002034, 230010107002035, 230010107002036,  
 230010107002037, 230010107002038, 230010107002039,  
 230010107002040, 230010107002041, 230010108003009,  
 230010108003010, 230010108003014, 230010108003015,  
 230010108003016, 230010108003017, 230010108003018,  
 230010108003019, 230010108003020.

House District 88 has a population of 8961 and a deviation from the median of -0.68%.

**House District 89 consists of:**

A. In Androscoggin County, the following census blocks from the minor civil division of Auburn: 230010101001000, 230010101001001, 230010101001002, 230010101001003, 230010101001004,

230010101001005, 230010101001006, 230010101001007,  
230010101001008, 230010101001009, 230010101001010,  
230010101001011, 230010101001012, 230010101001013,  
230010101001014, 230010101001015, 230010101001016,  
230010101001017, 230010101001018, 230010101001019,  
230010101001020, 230010101001021, 230010101001022,  
230010101001023, 230010101001024, 230010101001025,  
230010101001026, 230010101001027, 230010101001028,  
230010101001029, 230010101001030, 230010101001031,  
230010101001032, 230010101001033, 230010101001034,  
230010101001035, 230010101001036, 230010101001037,  
230010101001038, 230010101001039, 230010101001042,  
230010101001044, 230010101001045, 230010101001046,  
230010102001009, 230010102001011, 230010102002035,  
230010102002036, 230010102002037, 230010102003000,  
230010102003001, 230010102003002, 230010102003003,  
230010102003004, 230010102003005, 230010102003006,  
230010102003007, 230010102003008, 230010102003010,  
230010102003011, 230010102003012, 230010102004000,  
230010102004001, 230010102004002, 230010102004003,  
230010102004004, 230010102004005, 230010102004006,  
230010102004007, 230010102004008, 230010102004009,  
230010102004010, 230010102004011, 230010102004012,  
230010102004013, 230010102004014, 230010103001004,  
230010103001005, 230010103001006, 230010103001009,  
230010103001010, 230010103001011, 230010103001012,  
230010103001013, 230010103001014, 230010103001015,  
230010103001016, 230010103001017, 230010103001018,  
230010103001020, 230010103002000, 230010103002001,  
230010103002002, 230010103002003, 230010103002004,  
230010103002005, 230010103002006, 230010103002007,  
230010103002008, 230010103002009, 230010103003000,  
230010103003001, 230010103003002, 230010103003003,  
230010103003004, 230010103003005, 230010103003006,  
230010103003007, 230010103003008, 230010103003009,  
230010105001000, 230010105001001, 230010105001002,  
230010105001003, 230010105001004, 230010105001005,  
230010105001006, 230010105001007, 230010105001008,  
230010105001009, 230010105001010, 230010105001011,

230010105001012, 230010105001013, 230010105001014,  
 230010105001015, 230010105001016, 230010105001017,  
 230010105001018, 230010105002000, 230010105002001,  
 230010105002002, 230010105002003, 230010105002004,  
 230010105002005, 230010105002006, 230010105002007,  
 230010105002008, 230010105002009, 230010105002010,  
 230010105002011, 230010105002012, 230010105002013,  
 230010105002014, 230010105002015, 230010105002016,  
 230010105002017, 230010105002018, 230010105002019,  
 230010105002020, 230010105002021, 230010105002022,  
 230010105002023, 230010105002024, 230010105002025,  
 230010105002026, 230010105002028, 230010105002029,  
 230010105002030, 230010108001014, 230010108001015,  
 230010108001016.

House District 89 has a population of 8931 and a deviation from the median of -1.01%.

**House District 90 consists of:**

A. In Androscoggin County, the minor civil division of Minot and the following census blocks from the minor civil division of Auburn:

230010102001000, 230010102001001, 230010102001002,  
 230010102001003, 230010102001004, 230010102001005,  
 230010102001006, 230010102001007, 230010102001008,  
 230010102001010, 230010102001012, 230010102001013,  
 230010102002000, 230010102002001, 230010102002002,  
 230010102002003, 230010102002004, 230010102002005,  
 230010102002006, 230010102002007, 230010102002008,  
 230010102002009, 230010102002010, 230010102002011,  
 230010102002012, 230010102002013, 230010102002014,  
 230010102002015, 230010102002016, 230010102002017,  
 230010102002018, 230010102002019, 230010102002020,  
 230010102002021, 230010102002022, 230010102002023,  
 230010102002024, 230010102002025, 230010102002026,  
 230010102002027, 230010102002028, 230010102002029,  
 230010102002030, 230010102002031, 230010102002032,  
 230010102002033, 230010102002034, 230010102002038,  
 230010102002039, 230010102002040, 230010102002041,

230010102002042, 230010102002043, 230010102002044,  
 230010102002045, 230010102002046, 230010102002047,  
 230010102002048, 230010102002049, 230010102002050,  
 230010102002051, 230010102002052, 230010102002053,  
 230010102002054, 230010102002055, 230010102003009,  
 230010103001000, 230010103001001, 230010103001002,  
 230010103001003, 230010103001007, 230010103001008,  
 230010103001019, 230010104002003, 230010104002004,  
 230010104002010, 230010104002011, 230010104002013,  
 230010104003000, 230010104003001, 230010104003002,  
 230010104003004, 230010104003005, 230010104003006,  
 230010107001036, 230010107001037, 230010107001041,  
 230010108001000, 230010108001001, 230010108001002,  
 230010108001003, 230010108001004, 230010108001005,  
 230010108001006, 230010108001007, 230010108001008,  
 230010108001009, 230010108001010, 230010108001011,  
 230010108001012, 230010108001013, 230010108001017,  
 230010108001018, 230010108001019, 230010108001020,  
 230010108002000, 230010108002001, 230010108002002,  
 230010108002003, 230010108002004, 230010108002005,  
 230010108002006, 230010108002007, 230010108002008,  
 230010108002009, 230010108002010, 230010108002011,  
 230010108002012, 230010108002013, 230010108002014,  
 230010108002015, 230010108003000, 230010108003001,  
 230010108003002, 230010108003003, 230010108003004,  
 230010108003005, 230010108003006, 230010108003007,  
 230010108003008, 230010108003011, 230010108003012,  
 230010108003013.

House District 90 has a population of 8935 and a deviation from the median of -0.97%.

**House District 91 consists of:**

- A. In Androscoggin County, the minor civil divisions of Leeds and Turner;  
and
- B. In Kennebec County, the minor civil division of Wayne.

House District 91 has a population of 9208 and a deviation from the median of 2.06%.

**House District 92 consists of:**

A. In Androscoggin County, the minor civil divisions of Greene and Sabattus.

House District 92 has a population of 9420 and a deviation from the median of 4.41%.

**House District 93 consists of:**

A. In Androscoggin County, the following census blocks from the minor civil division of Lewiston: 230010202001000, 230010202001001, 230010202001002, 230010202001003, 230010202001004, 230010202001005, 230010202001006, 230010202001007, 230010202001008, 230010202001009, 230010202001010, 230010202001011, 230010202001012, 230010202002000, 230010202002001, 230010202002002, 230010202002003, 230010202002004, 230010202002005, 230010202002006, 230010202002007, 230010202002008, 230010202002009, 230010202002010, 230010202002011, 230010202002012, 230010202002013, 230010202002014, 230010203011000, 230010203011001, 230010203013000, 230010203013001, 230010203013002, 230010203013003, 230010203013004, 230010203013005, 230010203013006, 230010203013007, 230010203013008, 230010203013009, 230010203013010, 230010203013011, 230010203013012, 230010203013013, 230010203013014, 230010203021006, 230010203021007, 230010203021008, 230010203021009, 230010203021010, 230010203021011, 230010207004000, 230010207004001, 230010207004002, 230010207004003, 230010207004004, 230010207004005, 230010207004006, 230010207004007, 230010207004008, 230010207004009, 230010207004010, 230010207004011, 230010207004012, 230010207004013, 230010207004014, 230010207004015, 230010207004016, 230010207004017, 230010209001000, 230010209001001, 230010209001002, 230010209001003, 230010209001004, 230010209001005, 230010209001006, 230010209001007,

230010209001008, 230010209001009, 230010209001010,  
 230010209001011, 230010209001012, 230010209001013,  
 230010209001014, 230010209001015, 230010209001016,  
 230010209001017, 230010209001018, 230010209001019,  
 230010209002000, 230010209002001, 230010209002002,  
 230010209002003, 230010209002004, 230010209002005,  
 230010209002006, 230010209002007, 230010209002008,  
 230010209002009, 230010209002010, 230010209002011,  
 230010209002012, 230010209002013, 230010209002014,  
 230010209002015, 230010209003000, 230010209003001,  
 230010209003002, 230010209003003, 230010209003004,  
 230010209003005, 230010209003006, 230010209003007,  
 230010209003008, 230010209003009, 230010209003010,  
 230010209003011, 230010209003012, 230010209004000,  
 230010209004001, 230010209004002, 230010209004003,  
 230010209004004, 230010209004005, 230010209004006,  
 230010209004007, 230010209004008, 230010209004009.

House District 93 has a population of 9285 and a deviation from the median of 2.91%.

**House District 94 consists of:**

A. In Androscoggin County, the following census blocks from the minor civil division of Lewiston: 230010201001000, 230010201001001,  
 230010201001002, 230010201001003, 230010201001004,  
 230010201001005, 230010201001006, 230010201001007,  
 230010201001008, 230010201001009, 230010201001010,  
 230010201001011, 230010201001015, 230010201001016,  
 230010201001017, 230010201002000, 230010201002001,  
 230010201002002, 230010201002003, 230010201002004,  
 230010201002005, 230010201002006, 230010201002007,  
 230010201002008, 230010201002009, 230010201002010,  
 230010201002011, 230010201003000, 230010201003001,  
 230010201003002, 230010201003003, 230010201003004,  
 230010201003005, 230010201003006, 230010201003007,  
 230010201003008, 230010201003009, 230010201003010,  
 230010201003011, 230010201003012, 230010201003013,  
 230010201003014, 230010201003015, 230010201003016,

230010201003017, 230010202002015, 230010202002016,  
230010202002017, 230010202002018, 230010202002019,  
230010202002020, 230010202002021, 230010202002022,  
230010203012000, 230010203012001, 230010203012002,  
230010203012003, 230010203012004, 230010203012005,  
230010203012006, 230010203012007, 230010203012008,  
230010203012009, 230010203012010, 230010203012011,  
230010203021000, 230010203021001, 230010203021002,  
230010203021003, 230010203021004, 230010203021005,  
230010203021012, 230010203021013, 230010203021014,  
230010203021015, 230010203021016, 230010203021017,  
230010203021018, 230010203021019, 230010203021020,  
230010203021021, 230010203021022, 230010203021023,  
230010203021024, 230010203021025, 230010203021026,  
230010203021027, 230010203031000, 230010203031001,  
230010203031002, 230010203031003, 230010203031004,  
230010203031005, 230010203031006, 230010203031007,  
230010203031008, 230010203031009, 230010203031010,  
230010203031011, 230010203031012, 230010203031013,  
230010203031014, 230010203031015, 230010203031016,  
230010203031017, 230010203031018, 230010203031019,  
230010203031020, 230010203031021, 230010203031022,  
230010203031023, 230010203031024, 230010203031025,  
230010203031026, 230010205003000, 230010205003001,  
230010205003002, 230010205003003, 230010205003004,  
230010205003005, 230010205003006, 230010205003007,  
230010207002006, 230010207002010, 230010207002011,  
230010207002012, 230010207002013, 230010207003000,  
230010207003001, 230010207003002, 230010207003003,  
230010207003004, 230010207003005, 230010207003006,  
230010207003007, 230010207003008, 230010207003009,  
230010207003010, 230010207005000, 230010207005001,  
230010207005002, 230010207005003, 230010207005004,  
230010207005005, 230010207005006, 230010207005007,  
230010207005008, 230010207005009, 230010207005010,  
230010207005011, 230010207005012, 230010207005013,  
230010207005014, 230010207005015, 230010207005016,  
230010207005017, 230010208012000, 230010208012001,  
230010208012002.



House District 94 has a population of 9349 and a deviation from the median of 3.62%.

**House District 95 consists of:**

A. In Androscoggin County, the following census blocks from the minor civil division of Lewiston: 230010201001012, 230010201001013, 230010201001014, 230010204011000, 230010204011001, 230010204011002, 230010204011003, 230010204011004, 230010204011005, 230010204011006, 230010204011007, 230010204021000, 230010204021001, 230010204021002, 230010204021003, 230010204021004, 230010204021005, 230010204021006, 230010204021007, 230010204021008, 230010204021009, 230010204021010, 230010204021011, 230010204021012, 230010204021013, 230010204021014, 230010204021015, 230010204021016, 230010204021017, 230010204022000, 230010204022001, 230010204022002, 230010204022003, 230010204022004, 230010204022005, 230010204022006, 230010204022007, 230010204022008, 230010204022009, 230010204022010, 230010204022011, 230010204022012, 230010204022013, 230010204022014, 230010204022015, 230010204022016, 230010204022017, 230010204022018, 230010204022019, 230010204022020, 230010204022021, 230010205001000, 230010205001001, 230010205001002, 230010205001003, 230010205001004, 230010205001005, 230010205001006, 230010205001007, 230010205001008, 230010205002000, 230010205002001, 230010205002002, 230010205002003, 230010205002004, 230010205002005, 230010205002006, 230010205002007, 230010205002008, 230010205002009, 230010205002010, 230010205002011, 230010205002012, 230010205004000, 230010205004001, 230010205004002, 230010205004003, 230010205004004, 230010205004005, 230010205004006, 230010205004007, 230010205004008, 230010205004009, 230010205004010, 230010205004011, 230010205004012, 230010205004013, 230010205004014, 230010205004015, 230010205004016, 230010205004017, 230010205005000, 230010205005001, 230010205005002, 230010205005003,

230010205005004, 230010205005005, 230010205005006,  
 230010205005007, 230010205005008, 230010205005009,  
 230010205005010, 230010205005011, 230010205005012,  
 230010205005013, 230010205005014, 230010206001000,  
 230010206001001, 230010206001007, 230010206001008,  
 230010206001009, 230010206001010, 230010206001011,  
 230010206001012, 230010206001013, 230010206001014,  
 230010206001015, 230010206001016, 230010206001017,  
 230010206001025, 230010206001026, 230010207001000,  
 230010207001003, 230010207001004, 230010207001005,  
 230010207002000, 230010207002001, 230010207002002,  
 230010207002003, 230010207002004, 230010207002005,  
 230010207002007, 230010207002008, 230010207002009.

House District 95 has a population of 9457 and a deviation from the median of 4.82%.

#### **House District 96 consists of:**

A. In Androscoggin County, the following census blocks from the minor civil division of Lewiston: 230010206001002, 230010206001003,  
 230010206001004, 230010206001005, 230010206001006,  
 230010206001018, 230010206001019, 230010206001020,  
 230010206001021, 230010206001022, 230010206001023,  
 230010206001024, 230010206001027, 230010206001028,  
 230010206001029, 230010206001030, 230010206001031,  
 230010206001032, 230010206001033, 230010206001034,  
 230010206001035, 230010206001036, 230010206001037,  
 230010206001038, 230010206002000, 230010206002001,  
 230010206002002, 230010206002003, 230010206002004,  
 230010206002005, 230010206002006, 230010206002007,  
 230010206002008, 230010206002009, 230010206002010,  
 230010206002011, 230010206003000, 230010206003001,  
 230010206003002, 230010206003003, 230010206003004,  
 230010206003005, 230010206003006, 230010206003007,  
 230010206003008, 230010206003009, 230010206003010,  
 230010206003011, 230010206003012, 230010206003013,  
 230010206003014, 230010206003015, 230010206003016,  
 230010206003017, 230010206003018, 230010206003019,

230010206003020, 230010206003021, 230010206003022,  
 230010206003023, 230010206003024, 230010206003025,  
 230010206003026, 230010207001001, 230010207001002,  
 230010208011000, 230010208011001, 230010208011002,  
 230010208011003, 230010208011004, 230010208011005,  
 230010208011006, 230010208011007, 230010208011008,  
 230010208011009, 230010208011010, 230010208011011,  
 230010208011012, 230010208013000, 230010208013001,  
 230010208014000, 230010208014001, 230010208014002,  
 230010208014003, 230010208014004, 230010208021000,  
 230010208021001, 230010208021002, 230010208021003,  
 230010208021004, 230010208021005, 230010208021006,  
 230010208021007, 230010208021008, 230010208021009,  
 230010208021010, 230010208021011, 230010208021012,  
 230010208021013, 230010208021014, 230010208022000,  
 230010208022001, 230010208022002, 230010208022003,  
 230010208022004, 230010208022005, 230010208022006,  
 230010208022007, 230010208022008, 230010208022009,  
 230010208022010, 230010208022011, 230010208022012,  
 230010208023000, 230010208023001, 230010208023002,  
 230010208023003, 230010208023004, 230010208023005,  
 230010208023006, 230010208023007, 230010208023008,  
 230010208024000, 230010208024001, 230010208024002,  
 230010208024003, 230010208024004, 230010208024005,  
 230010208024006, 230010208024007, 230010208024008,  
 230010208024009, 230010208024010.

House District 96 has a population of 9030 and a deviation from the median of 0.08%.

**House District 97 consists of:**

A. In Androscoggin County, the following census blocks from the minor civil division of Lisbon: 230010301001000, 230010301001001,  
 230010301001002, 230010301001003, 230010301001004,  
 230010301001005, 230010301001006, 230010301001007,  
 230010301001008, 230010301001009, 230010301001010,  
 230010301001011, 230010301002000, 230010301002001,  
 230010301002002, 230010301002003, 230010301002004,

230010301002005, 230010301002006, 230010301002007,  
230010301002008, 230010301002009, 230010301002010,  
230010301003000, 230010301003001, 230010301003002,  
230010301003003, 230010301003004, 230010301003005,  
230010301003006, 230010301003007, 230010301003008,  
230010301003009, 230010301003010, 230010301003011,  
230010301003012, 230010301003013, 230010301004000,  
230010301004001, 230010301004002, 230010301004003,  
230010301004004, 230010301004005, 230010301004006,  
230010301004007, 230010301004008, 230010301004009,  
230010301004010, 230010301004011, 230010301004012,  
230010301004013, 230010301004014, 230010301005000,  
230010301005001, 230010301005002, 230010301005003,  
230010301005004, 230010301005005, 230010301005006,  
230010301005007, 230010301005008, 230010301005009,  
230010301005010, 230010301005011, 230010301005012,  
230010301005013, 230010301005014, 230010301005015,  
230010301005016, 230010301006000, 230010301006001,  
230010301006002, 230010301006003, 230010301006004,  
230010301006005, 230010301006006, 230010301006007,  
230010301006008, 230010301006009, 230010301006010,  
230010301006011, 230010301006012, 230010301006013,  
230010301006014, 230010301006015, 230010301006016,  
230010301006017, 230010301006018, 230010302001000,  
230010302001001, 230010302001002, 230010302001003,  
230010302001004, 230010302001005, 230010302001006,  
230010302001007, 230010302001008, 230010302001009,  
230010302001010, 230010302001011, 230010302001012,  
230010302001013, 230010302001014, 230010302001015,  
230010302001016, 230010302001017, 230010302001018,  
230010302001019, 230010302001020, 230010302001021,  
230010302001022, 230010302001023, 230010302002000,  
230010302002001, 230010302002002, 230010302002003,  
230010302002004, 230010302002005, 230010302002006,  
230010302002007, 230010302002008, 230010302002009,  
230010302002010, 230010302002011, 230010302002012,  
230010302002013, 230010302002014, 230010302002015,  
230010302002016, 230010302002027, 230010302002028,  
230010302002029, 230010302002030, 230010302002031,

230010302002032, 230010302002033, 230010302002034,  
 230010302002035, 230010302002036, 230010302002040,  
 230010302002041, 230010302002046, 230010302002047,  
 230010302003000, 230010302003001, 230010302003002,  
 230010302003003, 230010302003004, 230010302003005,  
 230010302003006, 230010302003007, 230010302003008,  
 230010302003009, 230010302003017, 230010302003018.

House District 97 has a population of 8682 and a deviation from the median of -3.77%.

**House District 98 consists of:**

A. In Androscoggin County, the minor civil division of Durham and the following census blocks from the minor civil division of Lisbon:

230010302002017, 230010302002018, 230010302002019,  
 230010302002020, 230010302002021, 230010302002022,  
 230010302002023, 230010302002024, 230010302002025,  
 230010302002026, 230010302002037, 230010302002038,  
 230010302002039, 230010302002042, 230010302002043,  
 230010302002044, 230010302002045, 230010302003010,  
 230010302003011, 230010302003012, 230010302003013,  
 230010302003014, 230010302003015, 230010302003016,  
 230010302003019; and

B. In Cumberland County, the minor civil division of Pownal; and

C. In Sagadahoc County, the following census blocks from the minor civil divisions of Bowdoin and Topsham: 230239702003000, 230239702003001,  
 230239702003002, 230239702003003, 230239702003004,  
 230239702003005, 230239702003006, 230239702003007,  
 230239702003008, 230239702003009, 230239702003010,  
 230239702003011, 230239702003012, 230239702003014,  
 230239702003015, 230239702003016, 230239703011000,  
 230239703011001, 230239703011002, 230239703011004,  
 230239703011005, 230239703011013, 230239703014007,  
 230239703014008, 230239703014009, 230239703014010,  
 230239703014011, 230239703014012, 230239703014013,  
 230239703014014, 230239703014034.

House District 98 has a population of 8732 and a deviation from the merdian of -3.22%.

**House District 99 consists of:**

A. In Cumberland County, the minor civil division of Harpswell and the following census blocks from the minor civil division of Brunswick:

230050111001000, 230050111001001, 230050111001002,  
 230050111001003, 230050111001004, 230050111001005,  
 230050111001006, 230050111001007, 230050111001008,  
 230050111001009, 230050111001010, 230050111001011,  
 230050111001012, 230050111001013, 230050111001014,  
 230050111001015, 230050111001016, 230050111001017,  
 230050111001018, 230050111001019, 230050111001020,  
 230050111001021, 230050111001022, 230050111001023,  
 230050111001024, 230050111001025, 230050111001026,  
 230050111001027, 230050111001028, 230050111001029,  
 230050111001030, 230050111001031, 230050111001032,  
 230050111001033, 230050111001034, 230050111001035,  
 230050111001036, 230050111001037, 230050111001038,  
 230050111001039, 230050111001040, 230050111001041,  
 230050111001042, 230050111001043, 230050111002000,  
 230050111002001, 230050111002002, 230050111002003,  
 230050111002004, 230050111002005, 230050111002006,  
 230050111002007, 230050111002008, 230050111002009,  
 230050111002010, 230050111002011, 230050111002012,  
 230050111002013, 230050111002014, 230050111002015,  
 230050111002016, 230050111002017, 230050111002018,  
 230050111002021, 230050111003000, 230050111003001,  
 230050111003002, 230050111003003, 230050111003004,  
 230050111003005, 230050111003006, 230050111003007,  
 230050111003008, 230050111003009, 230050111004009,  
 230050111004024, 230050111004025, 230050111004026.

House District 99 has a population of 8845 and a deviation from the median of -1.97%.

**House District 100 consists of:**

A. In Cumberland County, the following census blocks from the minor civil division of Brunswick: 230050111002019, 230050111002020, 230050111003010, 230050111004000, 230050111004001, 230050111004002, 230050111004003, 230050111004004, 230050111004005, 230050111004006, 230050111004007, 230050111004008, 230050111004010, 230050111004011, 230050111004012, 230050111004013, 230050111004014, 230050111004015, 230050111004016, 230050111004017, 230050111004018, 230050111004019, 230050111004020, 230050111004021, 230050111004022, 230050111004023, 230050112032008, 230050112032009, 230050112032010, 230050112032011, 230050112032012, 230050112032013, 230050112032014, 230050112032015, 230050112032016, 230050112032021, 230050112032022, 230050112032023, 230050112032024, 230050112033000, 230050112033001, 230050112033002, 230050112033003, 230050112033004, 230050112033005, 230050112033006, 230050112033007, 230050112033008, 230050112033009, 230050112033010, 230050112033011, 230050112033012, 230050112033013, 230050112033014, 230050112033015, 230050112033016, 230050112033017, 230050112033018, 230050112033019, 230050112033020, 230050112033021, 230050112033022, 230050112033023, 230050112051000, 230050112051001, 230050112051002, 230050112051003, 230050112051004, 230050112051005, 230050112051006, 230050112051007, 230050112051008, 230050112051009, 230050112051010, 230050112051011, 230050112051012, 230050112051013, 230050112051014, 230050112051015, 230050112051016, 230050112051017, 230050112051018, 230050112051019, 230050112051020, 230050112051021, 230050112051022, 230050112051023, 230050112051024, 230050112051025, 230050112051026, 230050112051027, 230050112051028, 230050112051029, 230050112051030, 230050112051031, 230050112052000, 230050112052001, 230050112052002, 230050112052003, 230050112052004, 230050112052005, 230050112052006, 230050112052007, 230050112052008, 230050112052009, 230050112052010, 230050112052011, 230050112052012, 230050112052013, 230050112052014, 230050112052015, 230050112052016, 230050112052017,

230050112052018, 230050112052019, 230050112052020,  
 230050112052021, 230050112052022, 230050112052023,  
 230050112052024, 230050112052025, 230050112052026,  
 230050112052027, 230050112052028, 230050112052029,  
 230050112052030, 230050112052031, 230050112052032,  
 230050112053000, 230050112053001, 230050112053002,  
 230050112053003, 230050112053004, 230050112053005,  
 230050112053006, 230050112053007, 230050112053008,  
 230050112053009, 230050112053010, 230050112053011,  
 230050112053012, 230050112053013, 230050112053014,  
 230050112053015, 230050112053016, 230050112053017,  
 230050112053018, 230050112053019, 230050112053020,  
 230050112053021, 230050112053022, 230050112053023,  
 230050112061000, 230050112061001, 230050112061002,  
 230050112061003, 230050112061004, 230050112061005,  
 230050112061006, 230050112061007, 230050112062000,  
 230050112062001, 230050112062002, 230050112062003,  
 230050112062004, 230050112062005, 230050112062006,  
 230050112062007, 230050112062008, 230050112062009,  
 230050112062010, 230050112062011, 230050112062012,  
 230050112062013, 230050112062014, 230050112062015,  
 230050112062016, 230050112062017, 230050112062018,  
 230050112062019.

House District 100 has a population of 9108 and a deviation from the median of 0.95%.

**House District 101 consists of:**

A. In Cumberland County, the following census blocks from the minor civil division of Brunswick: 230050112031000, 230050112031001,  
 230050112031002, 230050112031003, 230050112031004,  
 230050112031005, 230050112031006, 230050112031007,  
 230050112031008, 230050112031009, 230050112032000,  
 230050112032001, 230050112032002, 230050112032003,  
 230050112032004, 230050112032005, 230050112032006,  
 230050112032007, 230050112032017, 230050112032018,  
 230050112032019, 230050112032020, 230050112041000,  
 230050112041001, 230050112041002, 230050112041003,



230050112041004, 230050112041005, 230050112041006,  
230050112041007, 230050112041008, 230050112041009,  
230050112041010, 230050112041011, 230050112041012,  
230050112041013, 230050112041014, 230050112041015,  
230050112041016, 230050112041017, 230050112041018,  
230050112041019, 230050112041020, 230050112041021,  
230050112042000, 230050112042001, 230050112042002,  
230050112042003, 230050112042004, 230050112042005,  
230050112042006, 230050112042007, 230050112042008,  
230050112042009, 230050112042010, 230050112043000,  
230050112043001, 230050112043002, 230050112043003,  
230050112043004, 230050112043005, 230050112043006,  
230050112043007, 230050112043008, 230050112043009,  
230050112043010, 230050112061008, 230050112061009,  
230050112061010, 230050112061011, 230050112061012,  
230050112061013, 230050112061014, 230050112061015,  
230050112061016, 230050112061017, 230050112061018,  
230050112061019, 230050112061020, 230050112061021,  
230050112061022, 230050112061023, 230050112061024,  
230050112061025, 230050112061026, 230050112061027,  
230050112061028, 230050112061029, 230050112061030,  
230050112061031, 230050112061032, 230050112061033,  
230050113001000, 230050113001001, 230050113001002,  
230050113001003, 230050113001004, 230050113001005,  
230050113001006, 230050113001007, 230050113001008,  
230050113001009, 230050113001010, 230050113001011,  
230050113001012, 230050113001013, 230050113001014,  
230050113001015, 230050113001016, 230050113001017,  
230050113001018, 230050113001019, 230050113001020,  
230050113002000, 230050113002001, 230050113002002,  
230050113002003, 230050113002004, 230050113002005,  
230050113002006, 230050113002007, 230050113002008,  
230050113002009, 230050113002010, 230050113002011,  
230050113002012, 230050113002013, 230050113002014,  
230050113002015, 230050113002016, 230050113002017,  
230050113002018, 230050113002019.

House District 101 has a population of 8834 and a deviation from the median of -2.09%.

**House District 102 consists of:**

- A. In Cumberland County, the minor civil division of Freeport.

House District 102 has a population of 8737 and a deviation from the median of -3.16%.

**House District 103 consists of:**

- A. In Cumberland County, the minor civil division of Yarmouth.

House District 103 has a population of 8990 and a deviation from the median of -0.36%.

**House District 104 consists of:**

- A. In Cumberland County, the minor civil division of New Gloucester and the following census blocks from the minor civil division of Gray:

230050047011000, 230050047011001, 230050047011002,  
 230050047011003, 230050047011004, 230050047011005,  
 230050047011006, 230050047011007, 230050047012000,  
 230050047012001, 230050047012002, 230050047012003,  
 230050047012004, 230050047012005, 230050047012006,  
 230050047012007, 230050047012008, 230050047012009,  
 230050047012010, 230050047013000, 230050047013001,  
 230050047013002, 230050047013003, 230050047013004,  
 230050047013005, 230050047013006, 230050047013007,  
 230050047013008, 230050047013009, 230050047013010,  
 230050047013011, 230050047013012, 230050047013013,  
 230050047013014, 230050047013015, 230050047013016,  
 230050047013017, 230050047013018, 230050047013019,  
 230050047013020, 230050047021014, 230050047021042,  
 230050047023000, 230050047023001, 230050047023002,  
 230050047023003, 230050047023005, 230050047023006,  
 230050047023009, 230050047023011, 230050047023012,  
 230050047023013, 230050047023017, 230050047023018,  
 230050047023019, 230050047023020.

House District 104 has a population of 9004 and a deviation from the median of -0.2%.

**House District 105 consists of:**

A. In Cumberland County, the minor civil division of North Yarmouth and the following census blocks from the minor civil division of Gray:

230050047021000, 230050047021001, 230050047021002,  
 230050047021003, 230050047021004, 230050047021005,  
 230050047021006, 230050047021007, 230050047021008,  
 230050047021009, 230050047021010, 230050047021011,  
 230050047021012, 230050047021013, 230050047021015,  
 230050047021016, 230050047021017, 230050047021018,  
 230050047021019, 230050047021020, 230050047021021,  
 230050047021022, 230050047021023, 230050047021024,  
 230050047021025, 230050047021026, 230050047021027,  
 230050047021028, 230050047021029, 230050047021030,  
 230050047021031, 230050047021032, 230050047021033,  
 230050047021034, 230050047021035, 230050047021036,  
 230050047021037, 230050047021038, 230050047021039,  
 230050047021040, 230050047021041, 230050047022000,  
 230050047022001, 230050047022002, 230050047022003,  
 230050047022004, 230050047022005, 230050047022006,  
 230050047022007, 230050047022008, 230050047022009,  
 230050047022010, 230050047022011, 230050047022012,  
 230050047022013, 230050047022014, 230050047023004,  
 230050047023007, 230050047023008, 230050047023010,  
 230050047023014, 230050047023015, 230050047023016,  
 230050047024000, 230050047024001, 230050047024002,  
 230050047024003, 230050047024004, 230050047024005,  
 230050047024006, 230050047024007, 230050047024008,  
 230050047024009, 230050047024010, 230050047024011,  
 230050047024012, 230050047024013, 230050047024014,  
 230050047024015, 230050047024016, 230050047024017,  
 230050047024018, 230050047024019, 230050047024020,  
 230050047024021, 230050047024022, 230050047024023,  
 230050047024024, 230050047024025, 230050047024026,  
 230050047024027.

House District 105 has a population of 9013 and a deviation from the median of -0.1%.

**House District 106 consists of:**

A. In Cumberland County, the following census blocks from the minor civil division of Windham: 230050048021000, 230050048021001, 230050048021002, 230050048021003, 230050048021004, 230050048021005, 230050048021006, 230050048021008, 230050048021009, 230050048021010, 230050048021011, 230050048021012, 230050048021013, 230050048021016, 230050048021017, 230050048021018, 230050048021020, 230050048021022, 230050048021026, 230050048021027, 230050048021031, 230050048021032, 230050048021036, 230050048022000, 230050048022001, 230050048022002, 230050048022003, 230050048022004, 230050048022005, 230050048022006, 230050048022007, 230050048022008, 230050048022009, 230050048022010, 230050048022011, 230050048022012, 230050048022013, 230050048022014, 230050048022015, 230050048022016, 230050048022017, 230050048023000, 230050048023001, 230050048023002, 230050048023003, 230050048023004, 230050048023005, 230050048023006, 230050048023007, 230050048023008, 230050048023009, 230050048023010, 230050048023011, 230050048023012, 230050048023013, 230050048023014, 230050048023015, 230050048023016, 230050048023017, 230050048041000, 230050048041001, 230050048041002, 230050048041003, 230050048041004, 230050048041005, 230050048041006, 230050048041007, 230050048041008, 230050048041009, 230050048041010, 230050048041011, 230050048041012, 230050048041013, 230050048041014, 230050048041015, 230050048041021, 230050048051000, 230050048051001, 230050048051002, 230050048051003, 230050048051004, 230050048051005, 230050048051006, 230050048051007, 230050048051008, 230050048051009, 230050048051010, 230050048051011, 230050048051013, 230050048051014, 230050048051015, 230050048051016, 230050048051017, 230050048051019, 230050048051020, 230050048051021, 230050048051022, 230050048051023,

230050048051024, 230050048051025, 230050048051026,  
 230050048051027, 230050048052000, 230050048052001,  
 230050048052002, 230050048052003, 230050048052004,  
 230050048052005, 230050048052006, 230050048052007,  
 230050048052008, 230050048052009, 230050048052010,  
 230050048052011, 230050048052012, 230050048052013,  
 230050048052014, 230050048052015, 230050048052016,  
 230050048052017, 230050048053000, 230050048053001,  
 230050048053002, 230050048053003, 230050048053004,  
 230050048053005, 230050048053006, 230050048053007,  
 230050048053008, 230050048053009, 230050048053010,  
 230050048053011.

House District 106 has a population of 9145 and a deviation from the median of 1.36%.

**House District 107 consists of:**

A. In Cumberland County, the following census blocks from the minor civil division of Windham: 230050048021007, 230050048021014,  
 230050048021015, 230050048021019, 230050048021021,  
 230050048021023, 230050048021024, 230050048021025,  
 230050048021028, 230050048021029, 230050048021030,  
 230050048021033, 230050048021034, 230050048021035,  
 230050048031000, 230050048031001, 230050048031002,  
 230050048031003, 230050048031004, 230050048031005,  
 230050048031006, 230050048031007, 230050048031008,  
 230050048031009, 230050048031010, 230050048031011,  
 230050048031012, 230050048031013, 230050048031014,  
 230050048031015, 230050048031016, 230050048031017,  
 230050048031018, 230050048031019, 230050048031020,  
 230050048031021, 230050048031022, 230050048031023,  
 230050048031024, 230050048031025, 230050048031026,  
 230050048032000, 230050048032001, 230050048032002,  
 230050048032003, 230050048032004, 230050048032005,  
 230050048032006, 230050048032007, 230050048032008,  
 230050048032009, 230050048032010, 230050048032011,  
 230050048032012, 230050048032013, 230050048032014,  
 230050048032015, 230050048032016, 230050048032017,

230050048032018, 230050048032019, 230050048032020,  
 230050048032021, 230050048033000, 230050048033001,  
 230050048033002, 230050048033003, 230050048033004,  
 230050048033005, 230050048033006, 230050048033007,  
 230050048033008, 230050048033009, 230050048033010,  
 230050048033011, 230050048033012, 230050048033013,  
 230050048033014, 230050048033015, 230050048033016,  
 230050048033017, 230050048033018, 230050048033019,  
 230050048033020, 230050048034000, 230050048034001,  
 230050048034002, 230050048034003, 230050048034004,  
 230050048034005, 230050048034006, 230050048034007,  
 230050048034008, 230050048034009, 230050048034010,  
 230050048034011, 230050048034012, 230050048034013,  
 230050048034014, 230050048034015, 230050048034016,  
 230050048034017, 230050048034018, 230050048034019,  
 230050048034020, 230050048034021, 230050048034022,  
 230050048034023, 230050048034024, 230050048034025,  
 230050048034026, 230050048034027, 230050048041016,  
 230050048041017, 230050048041018, 230050048041019,  
 230050048041020, 230050048041022, 230050048042000,  
 230050048042001, 230050048042002, 230050048043000,  
 230050048043001, 230050048043002, 230050048043003,  
 230050048043004, 230050048043005, 230050048043006,  
 230050048043007, 230050048043008, 230050048043009,  
 230050048043010, 230050048043011, 230050048043012,  
 230050048043013, 230050048043014, 230050048043015,  
 230050048043016, 230050048043017, 230050048043018,  
 230050048043019, 230050048051012, 230050048051018.

House District 107 has a population of 9289 and a deviation from the median of 2.95%.

**House District 108 consists of:**

A. In Cumberland County, the following census blocks from the minor civil division of Gorham: 230050040012000, 230050040012001,  
 230050040012002, 230050040012003, 230050040012004,  
 230050040012005, 230050040012006, 230050040012007,  
 230050040012008, 230050040012009, 230050040012010,

230050040012011, 230050040012012, 230050040012013,  
230050040012014, 230050040012015, 230050040012016,  
230050040012017, 230050040012018, 230050040012019,  
230050040012020, 230050040012021, 230050040012022,  
230050040021018, 230050040021019, 230050040022010,  
230050040022011, 230050040023000, 230050040023001,  
230050040023002, 230050040023003, 230050040023004,  
230050040023005, 230050040023006, 230050040023007,  
230050040023008, 230050040023009, 230050040023010,  
230050040023011, 230050040023012, 230050040023013,  
230050040023014, 230050040023015, 230050040023016,  
230050040023017, 230050040023018, 230050040023019,  
230050040023020, 230050040023021, 230050040023022,  
230050040023023, 230050040023024, 230050040023025,  
230050040023026, 230050040024005, 230050040024006,  
230050040024007, 230050040024008, 230050040024009,  
230050040024010, 230050040024011, 230050040024012,  
230050040024013, 230050040024014, 230050040024015,  
230050040024016, 230050040024017, 230050040024018,  
230050040024019, 230050040024020, 230050040024021,  
230050040024022, 230050040024023, 230050040024024,  
230050040024027, 230050041001000, 230050041001001,  
230050041001002, 230050041001003, 230050041001004,  
230050041001005, 230050041001006, 230050041001007,  
230050041001008, 230050041001009, 230050041001010,  
230050041001011, 230050041001012, 230050041001013,  
230050041001014, 230050041001015, 230050041001016,  
230050041001017, 230050041001018, 230050041001019,  
230050041001020, 230050041001021, 230050041001022,  
230050041001023, 230050041001024, 230050041001025,  
230050041001026, 230050041001027, 230050041001028,  
230050041001029, 230050041001030, 230050041001031,  
230050041001032, 230050041001033, 230050041001034,  
230050041001035, 230050041001036, 230050041001037,  
230050041001038, 230050041001039, 230050041001040,  
230050041001041, 230050041001042, 230050041001043,  
230050041001044, 230050041002018, 230050041002019,  
230050041002020, 230050041002021, 230050041002022,  
230050041002024, 230050041002025, 230050041002026,

230050041002027, 230050041002028, 230050041002029,  
 230050041002030, 230050041002031, 230050041002032,  
 230050041002033, 230050041002034, 230050041002035,  
 230050041002036, 230050041002037, 230050041002038,  
 230050041002039.

House District 108 has a population of 9349 and a deviation from the median of 3.62%.

**House District 109 consists of:**

A. In Cumberland County, the following census blocks from the minor civil division of Gorham: 230050040011000, 230050040011001,  
 230050040011002, 230050040011003, 230050040011004,  
 230050040011005, 230050040011006, 230050040011007,  
 230050040011008, 230050040011009, 230050040011010,  
 230050040011011, 230050040011012, 230050040011013,  
 230050040011014, 230050040011015, 230050040011016,  
 230050040011017, 230050040011018, 230050040011019,  
 230050040011020, 230050040011021, 230050040011022,  
 230050040011023, 230050040011024, 230050040011025,  
 230050040011026, 230050040011027, 230050040011028,  
 230050040011029, 230050040011030, 230050040011031,  
 230050040011032, 230050040011033, 230050040011034,  
 230050040011035, 230050040011036, 230050040011037,  
 230050040011038, 230050040011039, 230050040011040,  
 230050040021000, 230050040021001, 230050040021002,  
 230050040021003, 230050040021004, 230050040021005,  
 230050040021006, 230050040021007, 230050040021008,  
 230050040021009, 230050040021010, 230050040021011,  
 230050040021012, 230050040021013, 230050040021014,  
 230050040021015, 230050040021016, 230050040021017,  
 230050040022000, 230050040022001, 230050040022002,  
 230050040022003, 230050040022004, 230050040022005,  
 230050040022006, 230050040022007, 230050040022008,  
 230050040022009, 230050040024000, 230050040024001,  
 230050040024002, 230050040024003, 230050040024004,  
 230050040024025, 230050040024026, 230050041002000,  
 230050041002001, 230050041002002, 230050041002003,



230050041002004, 230050041002005, 230050041002006,  
 230050041002007, 230050041002008, 230050041002009,  
 230050041002010, 230050041002011, 230050041002012,  
 230050041002013, 230050041002014, 230050041002015,  
 230050041002016, 230050041002017, 230050041002023,  
 230050041003000, 230050041003001, 230050041003002,  
 230050041003003, 230050041003004, 230050041003005,  
 230050041003006, 230050041003007, 230050041003008,  
 230050041003009, 230050041003010, 230050041003011,  
 230050041003012, 230050041003013, 230050041003014,  
 230050041003015, 230050041003016, 230050041003017,  
 230050041003018, 230050041003019, 230050041003020,  
 230050041003021, 230050041003022, 230050041003023,  
 230050041003024, 230050041003025, 230050041003026,  
 230050041003027, 230050041003028, 230050041003029,  
 230050041003030, 230050041003031, 230050041003032,  
 230050041003033, 230050041003034, 230050041003035,  
 230050041003036, 230050041003037, 230050041003038,  
 230050041003039, 230050041003040, 230050041003041,  
 230050041003042, 230050041003043.

House District 109 has a population of 8987 and a deviation from the median of -0.39%.

**House District 110 consists of:**

A. In Cumberland County, the minor civil divisions of Chebeague Island, Cumberland, and Long Island.

House District 110 has a population of 9103 and a deviation from the median of 0.89%.

**House District 111 consists of:**

A. In Cumberland County, the following census blocks from the minor civil division of Falmouth: 230050025011000, 230050025011001,  
 230050025011002, 230050025011003, 230050025011004,  
 230050025011005, 230050025011006, 230050025011007,  
 230050025011008, 230050025011009, 230050025011010,  
 230050025011011, 230050025011012, 230050025011013,

230050025011014, 230050025011015, 230050025011016,  
230050025011017, 230050025011018, 230050025011019,  
230050025011020, 230050025011021, 230050025011022,  
230050025011023, 230050025011024, 230050025011025,  
230050025011026, 230050025011027, 230050025011028,  
230050025011029, 230050025011030, 230050025011031,  
230050025011032, 230050025012000, 230050025012001,  
230050025012002, 230050025012003, 230050025012004,  
230050025012005, 230050025012006, 230050025012007,  
230050025012008, 230050025012009, 230050025012010,  
230050025012011, 230050025012012, 230050025012013,  
230050025012014, 230050025012015, 230050025012016,  
230050025012017, 230050025031000, 230050025031001,  
230050025031002, 230050025031003, 230050025031004,  
230050025031005, 230050025031006, 230050025031012,  
230050025032000, 230050025032001, 230050025032002,  
230050025032003, 230050025032004, 230050025032005,  
230050025032006, 230050025032007, 230050025032008,  
230050025032009, 230050025032010, 230050025032011,  
230050025032012, 230050025032013, 230050025032014,  
230050025032015, 230050025032016, 230050025032017,  
230050025032018, 230050025033000, 230050025033001,  
230050025033002, 230050025033003, 230050025033004,  
230050025033005, 230050025033006, 230050025033007,  
230050025033008, 230050025033009, 230050025033010,  
230050025033011, 230050025033012, 230050025033013,  
230050025033014, 230050025033015, 230050025033016,  
230050025033017, 230050025033018, 230050025033019,  
230050025033020, 230050025033021, 230050025033022,  
230050025041000, 230050025041001, 230050025041002,  
230050025041003, 230050025041004, 230050025041005,  
230050025042000, 230050025042001, 230050025042002,  
230050025042003, 230050025042004, 230050025042005,  
230050025042006, 230050025042007, 230050025042008,  
230050025042009, 230050025042010, 230050025042011,  
230050025042012, 230050025042013, 230050025042014,  
230050025042015, 230050025042016.

House District 111 has a population of 9379 and a deviation from the median of 3.95%.

**House District 112 consists of:**

A. In Cumberland County, the following census blocks from the minor civil divisions of Falmouth and Portland: 230050025031007, 230050025031008, 230050025031009, 230050025031010, 230050025031011, 230050025031013, 230050025031014, 230050025031015, 230050025031016, 230050025031017, 230050025031018, 230050025031019, 230050025031020, 230050025031021, 230050025031022, 230050025031023, 230050025031024, 230050025031025, 230050025031026, 230050025031027, 230050025031028, 230050025031029, 230050025031030, 230050025041006, 230050025041007, 230050025041008, 230050025041009, 230050025041010, 230050025041011, 230050025041012, 230050025041013, 230050025041014, 230050025041015, 230050025041016, 230050025041017, 230050025041018, 230050025041019, 230050025041020, 230050025041021, 230050025041022, 230050025041023, 230050025041024, 230050025041025, 230050025041026, 230050025041027, 230050025041028, 230050025041029, 230050025041030, 230050025041031, 230050025041032, 230050025041033, 230050025041034, 230050025041035, 230050025041036, 230050025041037, 230050025041038, 230050025041039, 230050025041040, 230050025041041, 230050025041042, 230050025042017, 230050025042018, 230050025042019, 230050025042020, 230050025042021, 230050025042022, 230050025042023, 230050025042024, 230050025042025, 230050025042026, 230050025042027, 230050025042028, 230050025042029, 230050025042030, 230050025042031, 230050021011000, 230050021011001, 230050021011002, 230050021011003, 230050021011004, 230050021011005, 230050021011006, 230050021011007, 230050021011008, 230050021011009, 230050021011010, 230050021011011, 230050021011012, 230050021011013, 230050021011014, 230050021011015, 230050021011016, 230050021011017, 230050021012000, 230050021012001, 230050021012002, 230050021012003, 230050021012004,

230050021012005, 230050021012006, 230050021012007,  
 230050021012008, 230050021012009, 230050021012010,  
 230050021012011, 230050021012012, 230050021012013,  
 230050021012014, 230050021012015, 230050021012016,  
 230050021013000, 230050021013001, 230050021013002,  
 230050021013003, 230050021013004, 230050021013005,  
 230050021013006, 230050021013007, 230050021013008,  
 230050021013009, 230050021013010, 230050021014000,  
 230050021014001, 230050021014002, 230050021014003,  
 230050021014004, 230050021014005, 230050021014006,  
 230050021014007, 230050021014008, 230050021014009,  
 230050021014010, 230050021014011.

House District 112 has a population of 9302 and a deviation from the median of 3.1%.

**House District 113 consists of:**

A. In Cumberland County, the following census blocks from the minor civil division of Portland: 230050017002006, 230050019003011,  
 230050020011001, 230050020011002, 230050020011003,  
 230050020011004, 230050020011005, 230050020011007,  
 230050020011008, 230050020011009, 230050020011010,  
 230050020011011, 230050020012000, 230050020012001,  
 230050020012002, 230050020012003, 230050020012004,  
 230050020012005, 230050020012006, 230050020012007,  
 230050020012008, 230050020012009, 230050020012010,  
 230050020012011, 230050020012012, 230050020012013,  
 230050020012014, 230050020012015, 230050020012016,  
 230050020013000, 230050020013001, 230050020013002,  
 230050020013003, 230050020013004, 230050020013005,  
 230050020013006, 230050020013007, 230050020013008,  
 230050020013009, 230050020013010, 230050020013011,  
 230050020013012, 230050020013013, 230050020013014,  
 230050020013015, 230050020013016, 230050020013017,  
 230050020013018, 230050020013019, 230050020013020,  
 230050020021016, 230050020021017, 230050020022000,  
 230050020022001, 230050020022002, 230050020022003,  
 230050020022004, 230050020022005, 230050020022006,

230050020022007, 230050020022008, 230050020022009,  
 230050020022010, 230050020022011, 230050020022012,  
 230050020022013, 230050020022014, 230050020022016,  
 230050020022017, 230050020022018, 230050020022025,  
 230050020022026, 230050020022027, 230050021021000,  
 230050021021001, 230050021021002, 230050021021003,  
 230050021021004, 230050021021005, 230050021021006,  
 230050021021007, 230050021021008, 230050021021009,  
 230050021021010, 230050021021011, 230050021021012,  
 230050021021013, 230050021021014, 230050021021015,  
 230050021021016, 230050021021017, 230050021021018,  
 230050021021019, 230050021021020, 230050021021021,  
 230050021021022, 230050021021023, 230050021021024,  
 230050021021025, 230050021021026, 230050021022000,  
 230050021022001, 230050021022002, 230050021022003,  
 230050021022004, 230050021022005, 230050021022006,  
 230050021023000, 230050021023001, 230050021023002,  
 230050021023003, 230050021023004, 230050021023005,  
 230050021023006, 230050021023007, 230050021023008,  
 230050021023009, 230050021023010, 230050021023011,  
 230050021023012, 230050021023013, 230050021023014,  
 230050021024000, 230050021024001, 230050021024002,  
 230050021024003, 230050021024004, 230050021024005,  
 230050021024006, 230050021024007, 230050021024008,  
 230050021024009, 230050021024010, 230050021024011,  
 230050021024012, 230050021024013.

House District 113 has a population of 9440 and a deviation from the median of 4.63%.

**House District 114 consists of:**

A. In Cumberland County, the following census blocks from the minor civil division of Portland: 230050018004000, 230050018004001,  
 230050018004005, 230050018004006, 230050018004007,  
 230050022001000, 230050022001001, 230050022001002,  
 230050022001003, 230050022001004, 230050022001006,  
 230050022002000, 230050022002001, 230050022002002,  
 230050022002003, 230050022002004, 230050022002005,

230050022002006, 230050022002007, 230050022002008,  
 230050022002009, 230050022002010, 230050022003000,  
 230050022003001, 230050022003002, 230050022003003,  
 230050022003004, 230050022003005, 230050022003006,  
 230050022003007, 230050022003008, 230050022003009,  
 230050022004000, 230050022004001, 230050022004002,  
 230050022004003, 230050022004004, 230050022004005,  
 230050022004006, 230050022004007, 230050022004008,  
 230050023001000, 230050023001001, 230050023001002,  
 230050023001003, 230050023001004, 230050023001005,  
 230050023001006, 230050023001007, 230050023001008,  
 230050023001009, 230050023001010, 230050023001011,  
 230050023001012, 230050023001013, 230050023001014,  
 230050023001015, 230050023001016, 230050023001017,  
 230050023001018, 230050023001019, 230050023001020,  
 230050023001021, 230050023001022, 230050023001023,  
 230050023001024, 230050023001025, 230050023001027,  
 230050023001028, 230050023001029, 230050023001030,  
 230050023001031, 230050023001032, 230050023001033,  
 230050023001034, 230050023002000, 230050023002001,  
 230050023002002, 230050023002003, 230050023002004,  
 230050023002005, 230050023002006, 230050023002007,  
 230050023002008, 230050023002009, 230050023002010,  
 230050023002011, 230050023002012, 230050023002013,  
 230050023002014, 230050023003000, 230050023003001,  
 230050023003002, 230050023003003, 230050023003004,  
 230050023003005, 230050023003006, 230050023003007,  
 230050023003008, 230050023003009, 230050023003010,  
 230050023003011, 230050023003012.

House District 114 has a population of 8609 and a deviation from the median of -4.58%.

**House District 115 consists of:**

A. In Cumberland County, the following census blocks from the minor civil division of Portland: 230050015001000, 230050015001001, 230050015001002, 230050015001003, 230050015001004, 230050015001005, 230050015001007, 230050015001008,

230050015001009, 230050015001010, 230050015001011,  
230050015001013, 230050015001014, 230050015001015,  
230050015001016, 230050015001017, 230050015001018,  
230050015001019, 230050015001020, 230050015002000,  
230050015002001, 230050015002010, 230050015002011,  
230050015002012, 230050015002013, 230050015002015,  
230050015002016, 230050015002017, 230050015002018,  
230050015002019, 230050015002020, 230050015002021,  
230050015002022, 230050015002023, 230050015003000,  
230050015003001, 230050015003004, 230050015003005,  
230050015003006, 230050015003007, 230050015003008,  
230050015003009, 230050015003010, 230050015003011,  
230050015003012, 230050015003013, 230050015003014,  
230050015003015, 230050015003016, 230050018001000,  
230050018001001, 230050018001002, 230050018001003,  
230050018001004, 230050018001005, 230050018001006,  
230050018001007, 230050018001008, 230050018001009,  
230050018001010, 230050018001011, 230050018001012,  
230050018001013, 230050018001014, 230050018002000,  
230050018002001, 230050018002002, 230050018002003,  
230050018002004, 230050018002005, 230050018002006,  
230050018002007, 230050018002008, 230050018002009,  
230050018002010, 230050018002011, 230050018002013,  
230050018002014, 230050018002015, 230050018002016,  
230050018002017, 230050018002018, 230050018002019,  
230050018002020, 230050018002021, 230050018002022,  
230050018002023, 230050018003000, 230050018003001,  
230050018003002, 230050018003003, 230050018003004,  
230050018004002, 230050018004003, 230050018004004,  
230050019001000, 230050019001001, 230050019001002,  
230050019001003, 230050019001004, 230050019001005,  
230050019001006, 230050019001007, 230050019001008,  
230050019001009, 230050019001010, 230050019001011,  
230050019001012, 230050019001013, 230050019001014,  
230050019002000, 230050019002001, 230050019002002,  
230050019002003, 230050019002004, 230050019002005,  
230050019002009, 230050019002010, 230050019002011,  
230050019002013, 230050019002014, 230050022001005,  
230050022001007, 230050022001008, 230050022001009,

230050022001010, 230050022001011, 230050022001012,  
230050022001013, 230050022004009.

House District 115 has a population of 8964 and a deviation from the median of -0.65%.

**House District 116 consists of:**

A. In Cumberland County, the following census blocks from the minor civil division of Portland: 230050015002014, 230050015003002, 230050015003003, 230050017001000, 230050017001001, 230050017001002, 230050017001003, 230050017001004, 230050017001005, 230050017001006, 230050017001007, 230050017001008, 230050017001009, 230050017001010, 230050017001011, 230050017001012, 230050017001013, 230050017001014, 230050017001015, 230050017001016, 230050017001017, 230050017001018, 230050017001019, 230050017001020, 230050017001021, 230050017001022, 230050017002000, 230050017002001, 230050017002002, 230050017002003, 230050017002004, 230050017002005, 230050017002007, 230050017002008, 230050017002009, 230050017002010, 230050017003000, 230050017003001, 230050017003002, 230050017003003, 230050017003004, 230050017003005, 230050017003006, 230050017003007, 230050017003008, 230050017003009, 230050017003010, 230050017004000, 230050017004001, 230050017004002, 230050017004003, 230050017004004, 230050017004005, 230050017004006, 230050017004007, 230050017004008, 230050017004009, 230050017004010, 230050017004011, 230050017004012, 230050017004013, 230050017004014, 230050017004015, 230050018002012, 230050018002024, 230050018002025, 230050018002026, 230050019002006, 230050019002007, 230050019002008, 230050019002012, 230050019003000, 230050019003001, 230050019003002, 230050019003003, 230050019003004, 230050019003005, 230050019003006, 230050019003007, 230050019003008, 230050019003009, 230050019003010, 230050019003012, 230050019003013, 230050019003014, 230050019003015, 230050019003016, 230050019003017, 230050019003018,



230050019003019, 230050019003020, 230050019004000,  
 230050019004001, 230050019004002, 230050019004003,  
 230050019004004, 230050019004005, 230050019004006,  
 230050019004007, 230050019004008, 230050019004009,  
 230050019004010, 230050020011000, 230050020011006,  
 230050020011012, 230050020011013, 230050020011014,  
 230050020011015, 230050020011016, 230050020011017,  
 230050020021000, 230050020021001, 230050020021002,  
 230050020021003, 230050020021004, 230050020021005,  
 230050020021006, 230050020021007, 230050020021008,  
 230050020021009, 230050020021010, 230050020021011,  
 230050020021012, 230050020021013, 230050020021014,  
 230050020021015, 230050020021018, 230050020021019,  
 230050020021020, 230050020021021, 230050020021022,  
 230050020021023, 230050020021024, 230050020021025,  
 230050020021031, 230050020021047, 230050020022015,  
 230050020022019, 230050020022020, 230050020022021,  
 230050020022022, 230050020022023, 230050020022024,  
 230050020022028, 230050020022029, 230050020022030,  
 230050020022031.

House District 116 has a population of 8666 and a deviation from the median of -3.95%.

**House District 117 consists of:**

A. In Cumberland County, the following census blocks from the minor civil division of Portland: 230050003001057, 230050003001058,  
 230050003001059, 230050003001060, 230050003001061,  
 230050003001062, 230050003001063, 230050003001064,  
 230050003001065, 230050003001066, 230050010002005,  
 230050010002006, 230050010002007, 230050010002008,  
 230050010002009, 230050010002010, 230050011001002,  
 230050011001003, 230050011001004, 230050011001005,  
 230050011001006, 230050011001007, 230050011001008,  
 230050011001009, 230050011001010, 230050011001011,  
 230050011001012, 230050011002000, 230050011002001,  
 230050011002002, 230050011002003, 230050011002004,  
 230050011002005, 230050012001000, 230050012001001,

230050012001002, 230050012001003, 230050012001004,  
 230050012001005, 230050012001006, 230050012002000,  
 230050012002001, 230050012002002, 230050012002003,  
 230050012002004, 230050013001000, 230050013001001,  
 230050013001002, 230050013001003, 230050013001004,  
 230050013001005, 230050013001006, 230050013001007,  
 230050013001008, 230050013001009, 230050013001010,  
 230050013001011, 230050013001012, 230050013001013,  
 230050013001014, 230050013001015, 230050013001016,  
 230050013001017, 230050013001018, 230050013001019,  
 230050013001020, 230050013001021, 230050013001022,  
 230050013001023, 230050013002000, 230050013002001,  
 230050013002002, 230050013002003, 230050013002004,  
 230050013002005, 230050013002006, 230050013002007,  
 230050013002008, 230050013002009, 230050013002010,  
 230050013002011, 230050013002012, 230050013002013,  
 230050013002014, 230050013002015, 230050013002016,  
 230050013002017, 230050013002018, 230050013002019,  
 230050013002020, 230050013002021, 230050013002022,  
 230050013002023, 230050013002024, 230050013003000,  
 230050013003001, 230050013003002, 230050013003003,  
 230050013003004, 230050013003005, 230050013003006,  
 230050013003007, 230050013003008, 230050013003009,  
 230050013003010, 230050013003011, 230050015002024,  
 230050015002026, 230050015002027, 230050015002028,  
 230050015002031, 230050020021026, 230050020021027,  
 230050020021028, 230050020021029, 230050020021030,  
 230050020021032, 230050020021033, 230050020021034,  
 230050020021035, 230050020021036, 230050020021037,  
 230050020021038, 230050020021039, 230050020021040,  
 230050020021041, 230050020021042, 230050020021043,  
 230050020021044, 230050020021045, 230050020021046,  
 230050020021048.

House District 117 has a population of 8578 and a deviation from the median of -4.93%.

**House District 118 consists of:**

A. In Cumberland County, the following census blocks from the minor civil division of Portland: 230050003001012, 230050003001013, 230050003001014, 230050003001015, 230050003001016, 230050003001017, 230050003003000, 230050003003001, 230050003003002, 230050003003003, 230050003003004, 230050003003005, 230050003003006, 230050003003007, 230050003003008, 230050005001001, 230050005001002, 230050005001003, 230050005001004, 230050005001005, 230050005001006, 230050005001007, 230050005001008, 230050005001009, 230050005001010, 230050005001011, 230050005001012, 230050005001013, 230050005001014, 230050005001015, 230050005001016, 230050005001017, 230050005001018, 230050005001019, 230050005001020, 230050005001021, 230050005001022, 230050005002001, 230050005002002, 230050005002003, 230050005002004, 230050005002005, 230050005002006, 230050005002007, 230050005002008, 230050006001000, 230050006001001, 230050006001002, 230050006001003, 230050006001004, 230050006001005, 230050006001006, 230050006001007, 230050006001008, 230050006001009, 230050006001010, 230050006001011, 230050006001012, 230050006001013, 230050006001014, 230050006001015, 230050006001016, 230050006001017, 230050006001018, 230050006001019, 230050006001020, 230050006001021, 230050006001022, 230050006001023, 230050006002000, 230050006002001, 230050006002002, 230050006002003, 230050006002004, 230050006002005, 230050006002006, 230050006002007, 230050006002008, 230050006002009, 230050006002010, 230050006002011, 230050006002012, 230050006002013, 230050006002014, 230050006002015, 230050006002016, 230050006002017, 230050006002018, 230050006002019, 230050006003000, 230050006003001, 230050006003002, 230050006003003, 230050006003004, 230050006003005, 230050010001000, 230050010001001, 230050010001002, 230050010001003, 230050010001004, 230050010001005, 230050010001006, 230050010001007, 230050010001008, 230050010001009, 230050010002000, 230050010002001, 230050010002002, 230050010002003, 230050010002004, 230050015001006, 230050015001012, 230050015002002,

230050015002003, 230050015002004, 230050015002005,  
 230050015002006, 230050015002007, 230050015002008,  
 230050015002009, 230050015002025, 230050015002029,  
 230050015002030, 230050015002032.

House District 118 has a population of 8795 and a deviation from the median of -2.52%.

**House District 119 consists of:**

A. In Cumberland County, the following census blocks from the minor civil division of Portland: 230050001001000, 230050001001001, 230050001001002, 230050001001003, 230050001001004, 230050001001005, 230050001001006, 230050001001007, 230050001001008, 230050001001009, 230050001002000, 230050001002001, 230050001002002, 230050001002003, 230050001002004, 230050001002005, 230050001002006, 230050001002007, 230050001002008, 230050001003000, 230050001003001, 230050001003002, 230050001003003, 230050001003004, 230050001003005, 230050001003006, 230050001003007, 230050001003008, 230050002001000, 230050002001001, 230050002001002, 230050002001003, 230050002001004, 230050002001005, 230050002001006, 230050002001007, 230050002001008, 230050002001009, 230050002002000, 230050002002001, 230050002002002, 230050002002003, 230050002002004, 230050002002005, 230050002002006, 230050002002007, 230050002003000, 230050002003001, 230050002003002, 230050002003003, 230050002003004, 230050002003005, 230050002003006, 230050002003007, 230050002003008, 230050002003009, 230050002003010, 230050002003011, 230050003001000, 230050003001001, 230050003001002, 230050003001003, 230050003001004, 230050003001005, 230050003001006, 230050003001007, 230050003001008, 230050003001009, 230050003001010, 230050003001011, 230050003001018, 230050003001019, 230050003001020, 230050003001021, 230050003001022, 230050003001023, 230050003001024, 230050003001025, 230050003001026, 230050003001027, 230050003001028, 230050003001029, 230050003001030,

230050003001031, 230050003001032, 230050003001033,  
230050003001034, 230050003001035, 230050003001036,  
230050003001037, 230050003001038, 230050003001039,  
230050003001040, 230050003001041, 230050003001042,  
230050003001043, 230050003001044, 230050003001045,  
230050003001046, 230050003001047, 230050003001048,  
230050003001049, 230050003001050, 230050003001051,  
230050003001052, 230050003001053, 230050003001054,  
230050003001055, 230050003001056, 230050003001067,  
230050003001068, 230050003001069, 230050003001070,  
230050003001071, 230050003001072, 230050003001073,  
230050003001074, 230050003001075, 230050003002000,  
230050003002001, 230050003002002, 230050003002003,  
230050003002004, 230050003002005, 230050003002006,  
230050003002007, 230050003002008, 230050003002009,  
230050003002010, 230050005001000, 230050005002000,  
230050005002009, 230050005002010, 230050005002011,  
230050005002012, 230050005002013, 230050005002014,  
230050005002015, 230050005002016, 230050005002017,  
230050005002018, 230050005002019, 230050011001000,  
230050011001001, 230050011003000, 230050011003001,  
230050011003002, 230050011003003, 230050011003004,  
230050011003005, 230050011003006, 230050011003007,  
230050024001026, 230050024001000, 230050024001001,  
230050024001002, 230050024001003, 230050024001004,  
230050024001005, 230050024001006, 230050024001007,  
230050024001008, 230050024001009, 230050024001010,  
230050024001011, 230050024001012, 230050024001013,  
230050024001014, 230050024001015, 230050024001016,  
230050024001017, 230050024001018, 230050024001019,  
230050024001020, 230050024001021, 230050024001022,  
230050024001023, 230050024001024, 230050024001025,  
230050024001026, 230050024001027, 230050024001028,  
230050024001029, 230050024001030, 230050024001031,  
230050024001032, 230050024001033, 230050024001034,  
230050024001035, 230050024001036, 230050024001037,  
230050024001038, 230050024001039, 230050024001040,  
230050024001041, 230050024001042, 230050024001043,  
230050024001044, 230050024001045, 230050024001046,

230050024001047, 230050024001048, 230050024001049,  
 230050024001050, 230050024001051, 230050024001052,  
 230050024001053, 230050024001054, 230050024002000,  
 230050024002001, 230050024002002, 230050024002003,  
 230050024002004, 230050024002005, 230050024002006,  
 230050024002007, 230050024002008, 230050024002009,  
 230050024002010, 230050024002011, 230050024002012,  
 230050024002013, 230050024002014, 230050024002015,  
 230050024002016, 230050024002017, 230050024002018,  
 230050024002019, 230050024002020, 230050024002021,  
 230050024002022, 230050024002023, 230050024002024,  
 230050024002025, 230050024002026, 230050024003000,  
 230050024003001, 230050024003002, 230050024003003,  
 230050024003014, 230050024003015, 230050024003016,  
 230050024003017, 230050024003018, 230050024003019,  
 230050024003020, 230050024003021, 230059900000006,  
 230059900000007, 230059900000008, 230059900000009,  
 230059900000010, 230059900000011, 230059900000012,  
 230059900000013, 230059900000017.

House District 119 has a population of 9119 and a deviation from the median of 1.07%.

**House District 120 consists of:**

A. In Cumberland County, the following census blocks from the minor civil division of South Portland: 230050030011000, 230050030011001,  
 230050030011002, 230050030011003, 230050030011004,  
 230050030011005, 230050030011006, 230050030011007,  
 230050030011008, 230050030011009, 230050030011010,  
 230050030011011, 230050030011012, 230050030011013,  
 230050030011014, 230050030011015, 230050030011016,  
 230050030011017, 230050030011018, 230050030011019,  
 230050030011020, 230050030011021, 230050030011022,  
 230050030011023, 230050030011024, 230050030011025,  
 230050030011026, 230050030012000, 230050030012001,  
 230050030012002, 230050030012003, 230050030012004,  
 230050030012005, 230050030012006, 230050030012007,  
 230050030012008, 230050030012009, 230050030012010,

230050030012011, 230050030012012, 230050030012013,  
230050030012014, 230050030012015, 230050030012016,  
230050030012017, 230050030012018, 230050030012019,  
230050030012020, 230050030012021, 230050030012022,  
230050030012023, 230050030012024, 230050030013000,  
230050030013001, 230050030013002, 230050030013003,  
230050030013004, 230050030013005, 230050030013006,  
230050030013007, 230050030013008, 230050030013009,  
230050030013010, 230050030013011, 230050030013012,  
230050030013013, 230050030013014, 230050030013015,  
230050030013016, 230050030013017, 230050030013018,  
230050030013019, 230050030013020, 230050030021000,  
230050030021001, 230050030021002, 230050030021003,  
230050030021004, 230050030021005, 230050030021006,  
230050030021007, 230050030021008, 230050030021009,  
230050030021010, 230050030021011, 230050030021012,  
230050030021013, 230050030021014, 230050030021015,  
230050030021016, 230050030021017, 230050030021018,  
230050030021019, 230050030021020, 230050030021021,  
230050030021022, 230050030021023, 230050030021024,  
230050030021025, 230050030021026, 230050030021027,  
230050030021028, 230050030021029, 230050030021030,  
230050030021031, 230050030021032, 230050030022000,  
230050030022001, 230050030022002, 230050030022003,  
230050030022004, 230050030022005, 230050030022006,  
230050030022007, 230050030022008, 230050030022009,  
230050030022010, 230050030022011, 230050030022012,  
230050030022013, 230050030022014, 230050030022015,  
230050030022016, 230050030022017, 230050030022018,  
230050030022019, 230050030022020, 230050030022021,  
230050030022022, 230050030022023, 230050030022024,  
230050030022025, 230050030022026, 230050030022027,  
230050030022028, 230050030022029, 230050030022030,  
230050030022031, 230050030022032, 230050030022033,  
230050030022034, 230050030022035, 230050030022036,  
230050031004002, 230050031004004, 230050031004005,  
230050031004006, 230050031004007, 230050031004009,  
230050031004010, 230050031004011, 230050031004012,  
230050031004013, 230050031004014, 230050031004015,

230050031004016, 230050031004017, 230050031004018,  
 230050031004019, 230050033002000, 230050033002001,  
 230050033002002, 230050033002003, 230050033002004,  
 230050033002005, 230050033002006, 230050033002007,  
 230050033002008, 230050033002009, 230050033002010,  
 230050033002011, 230050033002012, 230050033002013,  
 230050033002014, 230050033002015, 230050033002016,  
 230050033002017, 230050033002018, 230050033002019,  
 230050033002020, 230050033002021, 230050033002022,  
 230050033002023, 230050033002024, 230050033002025,  
 230050033002026, 230050033002027, 230050033002028,  
 230050033002029, 230050033002030.

House District 120 has a population of 9301 and a deviation from the median of 3.09%.

**House District 121 consists of:**

A. In Cumberland County, the following census blocks from the minor civil divisions of Cape Elizabeth and South Portland: 230050037022000,  
 230050037022001, 230050037022006, 230050037022007,  
 230050037022010, 230050037022011, 230050031001000,  
 230050031001001, 230050031001002, 230050031001003,  
 230050031001004, 230050031001005, 230050031001006,  
 230050031001007, 230050031002009, 230050031002010,  
 230050031002011, 230050031002012, 230050031002013,  
 230050031002014, 230050031003000, 230050031003001,  
 230050031003002, 230050031003003, 230050031003004,  
 230050031003005, 230050031004000, 230050031004001,  
 230050031004003, 230050031004008, 230050033001000,  
 230050033001001, 230050033001002, 230050033001003,  
 230050033001004, 230050033001005, 230050033001006,  
 230050033001007, 230050033001008, 230050033001009,  
 230050033001010, 230050033001011, 230050033001012,  
 230050033001013, 230050033001014, 230050033001015,  
 230050033001016, 230050033001017, 230050033001018,  
 230050034002000, 230050034002001, 230050034002002,  
 230050034002003, 230050034002006, 230050034002007,  
 230050034002008, 230050034002009, 230050034002010,



230050034003000, 230050034003001, 230050034003002,  
 230050034003003, 230050034003004, 230050034003005,  
 230050034003006, 230050034003007, 230050034003008,  
 230050034003009, 230050034003010, 230050034003011,  
 230050034003012, 230050034003013, 230050034003014,  
 230050034003015, 230050034003016, 230050034003018,  
 230050034004000, 230050034004001, 230050034004002,  
 230050034004003, 230050034004004, 230050034004005,  
 230050034004006, 230050034004007, 230050034004008,  
 230050034005000, 230050034005001, 230050034005002,  
 230050034005003, 230050034005004, 230050034005005,  
 230050034005006, 230050034005007, 230050034005008,  
 230050034005009, 230050034005010, 230050034005011,  
 230050034005012, 230050034005013, 230050034005014,  
 230050034005015, 230050034005016, 230050034005017.

House District 121 has a population of 8589 and a deviation from the median of -4.8%.

**House District 122 consists of:**

A. In Cumberland County, the following census blocks from the minor civil division of South Portland: 230050031002000, 230050031002001,  
 230050031002002, 230050031002003, 230050031002004,  
 230050031002005, 230050031002006, 230050031002007,  
 230050031002008, 230050032001000, 230050032001001,  
 230050032001002, 230050032001003, 230050032001004,  
 230050032001005, 230050032001006, 230050032001007,  
 230050032001008, 230050032001009, 230050032001010,  
 230050032002000, 230050032002001, 230050032002002,  
 230050032002003, 230050032002004, 230050032002005,  
 230050032002006, 230050032002007, 230050032002008,  
 230050032002009, 230050032002010, 230050032002011,  
 230050032002012, 230050032002013, 230050032002014,  
 230050032003000, 230050032003001, 230050032003002,  
 230050032003003, 230050032003004, 230050032003005,  
 230050032003006, 230050032003007, 230050032003008,  
 230050032003009, 230050032003010, 230050032003011,  
 230050032003012, 230050032003013, 230050032003014,

230050032003015, 230050032003016, 230050032003017,  
230050032003018, 230050032003019, 230050032003020,  
230050032003021, 230050032003022, 230050032003023,  
230050034001000, 230050034001001, 230050034001002,  
230050034001003, 230050034001004, 230050034001005,  
230050034001006, 230050034001007, 230050034001008,  
230050034001009, 230050034001010, 230050034001011,  
230050034001012, 230050034001013, 230050034001014,  
230050034001015, 230050034001016, 230050034002004,  
230050034002005, 230050035001000, 230050035001001,  
230050035001002, 230050035001003, 230050035001004,  
230050035001005, 230050035001006, 230050035001007,  
230050035001008, 230050035001009, 230050035001010,  
230050035001011, 230050035001012, 230050035001013,  
230050035001014, 230050035001015, 230050035001016,  
230050035001017, 230050035001018, 230050035001019,  
230050035001020, 230050035001021, 230050035001022,  
230050035001023, 230050035001024, 230050035001025,  
230050035002000, 230050035002001, 230050035002002,  
230050035002003, 230050035002004, 230050035002005,  
230050035002006, 230050035002007, 230050035002008,  
230050035002009, 230050035002010, 230050035002011,  
230050035002012, 230050035002013, 230050035002014,  
230050035002015, 230050035002016, 230050035002017,  
230050035002018, 230050035002019, 230050035002020,  
230050035002021, 230050035002022, 230050035002023,  
230050035002024, 230050035002025, 230050035002026,  
230050035002027, 230050035002028, 230050035002029,  
230050035002030, 230050035003000, 230050035003001,  
230050035003002, 230050035003003, 230050035003004,  
230050035003005, 230050035003006, 230050035003007,  
230050035003008, 230050035003009, 230050035003010,  
230050035003011, 230050035003012, 230050035003013,  
230050035003014, 230050035003015, 230050035003016,  
230050035003017, 230050035003018, 230050035003019,  
230050035003020, 230050035003021, 230050035003022,  
230050035003023, 230050035003024.

House District 122 has a population of 8799 and a deviation from the median of -2.48%.

**House District 123 consists of:**

A. In Cumberland County, the following census blocks from the minor civil division of Cape Elizabeth: 230050034003017, 230050037011000, 230050037011001, 230050037011002, 230050037011003, 230050037011004, 230050037011005, 230050037011006, 230050037011007, 230050037011008, 230050037011009, 230050037011010, 230050037011011, 230050037011012, 230050037011013, 230050037011014, 230050037011015, 230050037011016, 230050037011017, 230050037011018, 230050037011019, 230050037011020, 230050037011021, 230050037011022, 230050037011023, 230050037011024, 230050037011025, 230050037011026, 230050037011027, 230050037011028, 230050037011029, 230050037011030, 230050037011031, 230050037012000, 230050037012001, 230050037012002, 230050037012003, 230050037012004, 230050037012005, 230050037012006, 230050037012007, 230050037012008, 230050037012009, 230050037012010, 230050037012011, 230050037012012, 230050037012013, 230050037012014, 230050037012015, 230050037012016, 230050037012017, 230050037012018, 230050037012019, 230050037012020, 230050037021000, 230050037021001, 230050037021002, 230050037021003, 230050037021004, 230050037021005, 230050037021006, 230050037021007, 230050037021008, 230050037021009, 230050037021010, 230050037021011, 230050037021012, 230050037021013, 230050037021014, 230050037021015, 230050037021016, 230050037021017, 230050037021018, 230050037021019, 230050037021020, 230050037021021, 230050037022002, 230050037022003, 230050037022004, 230050037022005, 230050037022008, 230050037022009, 230050037022012, 230050037022013, 230050037022014, 230050037022015, 230050037022016, 230050037022017, 230050037022018, 230050037022019, 230050037022020, 230050037022021, 230050037022022, 230050037022023, 230050037022024, 230050037022025, 230050037023000, 230050037023001,

230050037023002, 230050037023003, 230050037023004,  
 230050037023005, 230050037023006, 230050037023007,  
 230050037023008, 230050037023009, 230050037023010,  
 230050037023011, 230050037023012, 230050037023013,  
 230050037023014, 230050037023015, 230050037023016,  
 230050037023017, 230050037023018, 230050037023019,  
 230050037023020, 230050037023021, 230050037023022,  
 230050037023023, 230050037023024, 230059900000014,  
 230059900000015, 230059900000016, 230059900000021,  
 230059900000022, 230059900000024.

House District 123 has a population of 9344 and a deviation from the median of 3.56%.

**House District 124 consists of:**

A. In Cumberland County, the following census blocks from the minor civil division of Scarborough: 230050173031000, 230050173031001,  
 230050173031002, 230050173031003, 230050173031004,  
 230050173031005, 230050173031006, 230050173031007,  
 230050173031008, 230050173031009, 230050173031010,  
 230050173031011, 230050173031013, 230050173031014,  
 230050173031015, 230050173031016, 230050173031017,  
 230050173031018, 230050173031019, 230050173031020,  
 230050173031021, 230050173031022, 230050173031023,  
 230050173033002, 230050173033004, 230050173033006,  
 230050173033007, 230050173033008, 230050173033009,  
 230050173033010, 230050173033011, 230050173033012,  
 230050173033013, 230050173071000, 230050173071001,  
 230050173071002, 230050173071003, 230050173071004,  
 230050173071005, 230050173071006, 230050173071007,  
 230050173071008, 230050173071009, 230050173071010,  
 230050173071011, 230050173071012, 230050173071013,  
 230050173071014, 230050173071015, 230050173071016,  
 230050173071017, 230050173071018, 230050173071019,  
 230050173071020, 230050173071021, 230050173071022,  
 230050173071023, 230050173071024, 230050173072000,  
 230050173072001, 230050173072002, 230050173072003,  
 230050173072004, 230050173072005, 230050173072006,

230050173072007, 230050173072008, 230050173072009,  
230050173072010, 230050173072011, 230050173072012,  
230050173072013, 230050173072014, 230050173072015,  
230050173072016, 230050173072017, 230050173072018,  
230050173072019, 230050173072020, 230050173072021,  
230050173072022, 230050173072023, 230050173081000,  
230050173081001, 230050173081002, 230050173081003,  
230050173081004, 230050173081005, 230050173081006,  
230050173081007, 230050173081008, 230050173081009,  
230050173081010, 230050173081011, 230050173081012,  
230050173081013, 230050173081014, 230050173082013,  
230050173082014, 230050173082016, 230050173082018,  
230050173082019, 230050173082020, 230050173082021,  
230050173082022, 230050173082023, 230050173082024,  
230050173082025, 230050173082026, 230050173082027,  
230050173082028, 230050173083000, 230050173083001,  
230050173083002, 230050173083003, 230050173083004,  
230050173083005, 230050173083006, 230050173083007,  
230050173083008, 230050173083010, 230050173083011,  
230050173083012, 230050173083013, 230050173083014,  
230050173083015, 230050173083016, 230050173083017,  
230050173083018, 230050173083019, 230050173083020,  
230050173083021, 230050173083022, 230050173083023,  
230050173083024, 230050173083025, 230050173083026,  
230050173083027, 230050173083028, 230050173083029,  
230050173083030, 230050173083031, 230050173083032,  
230050173083033, 230050173083034, 230050173083035,  
230050173083036, 230050173083037, 230050173083038,  
230050173083039, 230050173083040, 230050173083041,  
230050173083042, 230050173083043, 230059900000018,  
230059900000019, 230059900000020, 230059900000023,  
230059900000025.

House District 124 has a population of 8788 and a deviation from the median of -2.6%.

**House District 125 consists of:**

A. In Cumberland County, the following census blocks from the minor civil division of Scarborough: 230050173031012, 230050173032000, 230050173032001, 230050173032002, 230050173032003, 230050173032004, 230050173032005, 230050173032006, 230050173032007, 230050173032008, 230050173032009, 230050173032010, 230050173032011, 230050173032012, 230050173032013, 230050173032014, 230050173032015, 230050173032016, 230050173032017, 230050173032018, 230050173032019, 230050173032020, 230050173032021, 230050173032022, 230050173032023, 230050173033000, 230050173033001, 230050173033003, 230050173033005, 230050173051000, 230050173051001, 230050173051002, 230050173051003, 230050173051004, 230050173051005, 230050173051006, 230050173051007, 230050173051008, 230050173051009, 230050173051010, 230050173051011, 230050173051012, 230050173051013, 230050173051014, 230050173051015, 230050173051016, 230050173051017, 230050173051018, 230050173051019, 230050173051020, 230050173051021, 230050173051022, 230050173051023, 230050173051024, 230050173051025, 230050173051026, 230050173052000, 230050173052001, 230050173052002, 230050173052003, 230050173052004, 230050173052005, 230050173052006, 230050173052007, 230050173052008, 230050173052009, 230050173052010, 230050173052011, 230050173052012, 230050173052013, 230050173052014, 230050173052015, 230050173052016, 230050173052017, 230050173052018, 230050173052019, 230050173052020, 230050173052021, 230050173052022, 230050173052023, 230050173053000, 230050173053001, 230050173053002, 230050173053003, 230050173053004, 230050173053005, 230050173053006, 230050173053007, 230050173053008, 230050173053009, 230050173053010, 230050173053011, 230050173053012, 230050173053013, 230050173053014, 230050173053015, 230050173053016, 230050173053017, 230050173053018, 230050173053019, 230050173053020, 230050173053021, 230050173053022, 230050173053023, 230050173053024, 230050173053025, 230050173053026, 230050173053027, 230050173053028, 230050173053029, 230050173053030, 230050173053031, 230050173053032,

230050173053033, 230050173053034, 230050173053035,  
 230050173053036, 230050173053037, 230050173053038,  
 230050173053039, 230050173053040, 230050173053041,  
 230050173053042, 230050173053043, 230050173053044,  
 230050173053045, 230050173061010, 230050173061011,  
 230050173061012, 230050173061013, 230050173061014,  
 230050173061015, 230050173061016, 230050173061017,  
 230050173061018, 230050173061019, 230050173061020,  
 230050173061021, 230050173061022, 230050173061023,  
 230050173061025, 230050173063020, 230050173063021,  
 230050173063022, 230050173082000, 230050173082001,  
 230050173082002, 230050173082003, 230050173082004,  
 230050173082005, 230050173082006, 230050173082007,  
 230050173082008, 230050173082009, 230050173082010,  
 230050173082011, 230050173082012, 230050173082015,  
 230050173082017, 230050173083009.

House District 125 has a population of 9215 and a deviation from the median of 2.13%.

**House District 126 consists of:**

A. In Cumberland County, the following census blocks from the minor civil divisions of Scarborough and Westbrook: 230050173061000,  
 230050173061001, 230050173061002, 230050173061003,  
 230050173061004, 230050173061005, 230050173061006,  
 230050173061007, 230050173061008, 230050173061009,  
 230050173061024, 230050173062000, 230050173062001,  
 230050173062002, 230050173062003, 230050173062004,  
 230050173062005, 230050173062006, 230050173062007,  
 230050173062008, 230050173062009, 230050173062010,  
 230050173062011, 230050173062012, 230050173062013,  
 230050173062014, 230050173062015, 230050173062016,  
 230050173062017, 230050173062018, 230050173062019,  
 230050173062020, 230050173062021, 230050173062022,  
 230050173062023, 230050173062024, 230050173062025,  
 230050173062026, 230050173062027, 230050173063000,  
 230050173063001, 230050173063002, 230050173063003,  
 230050173063004, 230050173063005, 230050173063006,

230050173063007, 230050173063008, 230050173063009,  
 230050173063010, 230050173063011, 230050173063012,  
 230050173063013, 230050173063014, 230050173063015,  
 230050173063016, 230050173063017, 230050173063018,  
 230050173063019, 230050173063023, 230050173063024,  
 230050173063025, 230050029012002, 230050029012003,  
 230050029012004, 230050029012005, 230050029012006,  
 230050029012007, 230050029012008, 230050029012009,  
 230050029012010, 230050029012011, 230050029012012,  
 230050029012013, 230050029012014, 230050029012015,  
 230050029012016, 230050029012017, 230050029012018,  
 230050029012019, 230050029012020, 230050029012021,  
 230050029012022, 230050029012023, 230050029012024 ; and

B. In York County, the following census blocks from the minor civil division of Saco: 230310051001000, 230310051001001,  
 230310051001002, 230310051001003, 230310051001004,  
 230310051001005, 230310051001006, 230310051001007,  
 230310051001008, 230310051001009, 230310051001010,  
 230310051001011, 230310051001012, 230310051001013,  
 230310051001014, 230310051001015, 230310051001017,  
 230310051001018, 230310051001022, 230310051001023,  
 230310051001024, 230310051001025, 230310051001026,  
 230310051001030, 230310051001031, 230310051001032,  
 230310051001033, 230310051001039, 230310051001040,  
 230310051001041, 230310051001045, 230310051001046,  
 230310051001047, 230310051002000, 230310051002001,  
 230310051002002, 230310051002003, 230310051002004,  
 230310051002005, 230310051002006, 230310051002007,  
 230310051002008, 230310051002014, 230310051002015,  
 230310051002017, 230310051002018, 230310051002019.

House District 126 has a population of 8836 and a deviation from the median of -2.07%.

**House District 127 consists of:**

A. In Cumberland County, the following census blocks from the minor civil division of Westbrook: 230050028001000, 230050028001001,



230050028001002, 230050028001003, 230050028001004,  
230050028001005, 230050028001006, 230050028001007,  
230050028001008, 230050028001009, 230050028001010,  
230050028001011, 230050028001012, 230050028001013,  
230050028001014, 230050028001015, 230050028001016,  
230050028001017, 230050028001018, 230050028001019,  
230050028001020, 230050028001021, 230050028001022,  
230050028001023, 230050028001024, 230050028001025,  
230050028001026, 230050028001027, 230050028002000,  
230050028002001, 230050028002002, 230050028002003,  
230050028002004, 230050028002005, 230050028002006,  
230050028002007, 230050028002008, 230050028002009,  
230050028002010, 230050028002011, 230050028002012,  
230050028002013, 230050028002014, 230050028002015,  
230050028002016, 230050028002017, 230050028002018,  
230050028002019, 230050028002020, 230050028002021,  
230050028002022, 230050028002023, 230050028002024,  
230050028002025, 230050028002026, 230050028002027,  
230050029011000, 230050029011001, 230050029011002,  
230050029011003, 230050029011004, 230050029011005,  
230050029011006, 230050029011007, 230050029011008,  
230050029011009, 230050029011010, 230050029011011,  
230050029011012, 230050029011013, 230050029012000,  
230050029012001, 230050029021000, 230050029021001,  
230050029021002, 230050029021003, 230050029021004,  
230050029021005, 230050029021006, 230050029021007,  
230050029021008, 230050029021009, 230050029021010,  
230050029021011, 230050029021012, 230050029021013,  
230050029021014, 230050029021015, 230050029021016,  
230050029021017, 230050029022000, 230050029022001,  
230050029022002, 230050029022003, 230050029022004,  
230050029022005, 230050029022006, 230050029022007,  
230050029022008, 230050029022009, 230050029022010,  
230050029022011, 230050029022012, 230050029022013,  
230050029022014, 230050029023000, 230050029023001,  
230050029023002, 230050029023003, 230050029023004,  
230050029023005, 230050029023006, 230050029023007,  
230050029023008, 230050029023009, 230050029023010,

230050029023011, 230050029023012, 230050029023013,  
230050029023014, 230050029023015, 230050029023016.

House District 127 has a population of 9231 and a deviation from the median of 2.31%.

**House District 128 consists of:**

A. In Cumberland County, the following census blocks from the minor civil division of Westbrook: 230050026001000, 230050026001001, 230050026001002, 230050026001003, 230050026001004, 230050026001005, 230050026001006, 230050026001007, 230050026001008, 230050026001009, 230050026001010, 230050026001011, 230050026001012, 230050026001013, 230050026001014, 230050026001015, 230050026001016, 230050026001017, 230050026001018, 230050026001019, 230050026001020, 230050026001021, 230050026001022, 230050026001023, 230050026001024, 230050026001025, 230050026001026, 230050026001027, 230050026001028, 230050026001029, 230050026001030, 230050026001031, 230050026001032, 230050026001033, 230050026001034, 230050026002000, 230050026002001, 230050026002002, 230050026002003, 230050026002004, 230050026002005, 230050026002006, 230050026002007, 230050026002008, 230050026002009, 230050026002010, 230050026002011, 230050026002012, 230050026002013, 230050026002014, 230050026002015, 230050026002016, 230050027001000, 230050027001001, 230050027001002, 230050027001003, 230050027001004, 230050027001005, 230050027001006, 230050027001007, 230050027001008, 230050027001009, 230050027001010, 230050027001011, 230050027001012, 230050027001013, 230050027001014, 230050027001015, 230050027001016, 230050027001017, 230050027001018, 230050027001019, 230050027002000, 230050027002001, 230050027002002, 230050027002003, 230050027002004, 230050027002005, 230050027002006, 230050027002007, 230050027002008, 230050027002009, 230050027002010, 230050027002011, 230050027002012, 230050027002013, 230050027002014, 230050027002015, 230050027003000,

230050027003001, 230050027003002, 230050027003003,  
 230050027003004, 230050027003005, 230050027003006,  
 230050027003007, 230050027003008, 230050027003009,  
 230050027003010, 230050027003011, 230050027003012,  
 230050027003013, 230050027003014, 230050027003015,  
 230050027003016, 230050027003017, 230050027003018,  
 230050027003019.

House District 128 has a population of 9406 and a deviation from the median of 4.25%.

**House District 129 consists of:**

A. In York County, the following census blocks from the minor civil division of Saco: 230310051001016, 230310051001019, 230310051001020, 230310051001021, 230310051001027, 230310051001028, 230310051001029, 230310051001034, 230310051001035, 230310051001036, 230310051001037, 230310051001038, 230310051001042, 230310051001043, 230310051001044, 230310051001048, 230310051001049, 230310051003000, 230310051003001, 230310051003002, 230310051003003, 230310051003004, 230310051003005, 230310051003006, 230310051003007, 230310051003008, 230310051003009, 230310051003010, 230310051003011, 230310051003012, 230310051003013, 230310051003014, 230310051003015, 230310051003016, 230310051003017, 230310051003018, 230310051003019, 230310051003020, 230310051003021, 230310051003022, 230310051003023, 230310051003024, 230310051003025, 230310051003026, 230310053011000, 230310053011001, 230310053011002, 230310053011003, 230310053011004, 230310053011005, 230310053011006, 230310053011007, 230310053011008, 230310053011009, 230310053011010, 230310053011011, 230310053011012, 230310053011013, 230310053011014, 230310053011015, 230310053011016, 230310053011017, 230310053011018, 230310053011019, 230310053012000, 230310053012001, 230310053012002, 230310053012003, 230310053012004, 230310053012005, 230310053012006, 230310053012007, 230310053012008, 230310053012009, 230310053012010,

230310053012011, 230310053012012, 230310053012013,  
 230310053012014, 230310053012017, 230310053012018,  
 230310053012019, 230310053012020, 230310053012021,  
 230310053012022, 230310053012023, 230310053012024,  
 230310053012025, 230310053012026, 230310053012027,  
 230310053012028, 230310053013000, 230310053013001,  
 230310053013002, 230310053013003, 230310053013004,  
 230310053013005, 230310053013006, 230310053013007,  
 230310053013008, 230310053013009, 230310053013010,  
 230310053013011, 230310053013012, 230310053013013,  
 230310053013014, 230310053013015, 230310053013016,  
 230310053021000, 230310053021001, 230310053021002,  
 230310053021003, 230310053021004, 230310053021005,  
 230310053021006, 230310053021007, 230310053021008,  
 230310053021009, 230310053021010, 230310053021011,  
 230310053021012, 230310053021013, 230310053021014,  
 230310053021015, 230310053021016, 230310053021017,  
 230310053021018, 230310053022000, 230310053022001,  
 230310053022002, 230310053022003, 230310053022004,  
 230310053022005, 230310053022006, 230310053022007,  
 230310053022008, 230310053022009, 230310053022010,  
 230310053022011.

House District 129 has a population of 8725 and a deviation from the median of -3.3%.

**House District 130 consists of:**

A. In York County, the following census blocks from the minor civil division of Saco: 230310051002009, 230310051002010, 230310051002011,  
 230310051002012, 230310051002013, 230310051002016,  
 230310052001000, 230310052001001, 230310052001002,  
 230310052001003, 230310052001004, 230310052001005,  
 230310052001006, 230310052001007, 230310052001008,  
 230310052001009, 230310052001010, 230310052001011,  
 230310052001012, 230310052001013, 230310052001014,  
 230310052001015, 230310052001016, 230310052001017,  
 230310052001018, 230310052001019, 230310052001020,  
 230310052001021, 230310052001022, 230310052001023,

230310052001024, 230310052001025, 230310052001026,  
230310052001027, 230310052001028, 230310052001029,  
230310052001030, 230310052001031, 230310052001032,  
230310052001033, 230310052001034, 230310052001035,  
230310052001036, 230310052001037, 230310052001038,  
230310052001039, 230310052001040, 230310052001041,  
230310052001042, 230310052001043, 230310052001044,  
230310052001045, 230310052001046, 230310052002000,  
230310052002001, 230310052002002, 230310052002003,  
230310052002004, 230310052002005, 230310052002006,  
230310052002007, 230310052002008, 230310052002009,  
230310052002010, 230310052002011, 230310052002012,  
230310052002013, 230310052002014, 230310052002015,  
230310052002016, 230310052002017, 230310052002018,  
230310052002019, 230310052002020, 230310052002021,  
230310052002022, 230310052002023, 230310052002024,  
230310052002025, 230310052002026, 230310052003000,  
230310052003001, 230310052003002, 230310052003003,  
230310052003004, 230310052003005, 230310052003006,  
230310052003007, 230310052003008, 230310052003009,  
230310052003010, 230310052003011, 230310052003012,  
230310052003013, 230310052003014, 230310052003015,  
230310052003016, 230310052003017, 230310053012015,  
230310053012016, 230310054001000, 230310054001001,  
230310054001002, 230310054001003, 230310054001004,  
230310054001005, 230310054001006, 230310054001007,  
230310054001008, 230310054001009, 230310054001010,  
230310054001011, 230310054001012, 230310054001013,  
230310054001014, 230310054001015, 230310054001016,  
230310054001017, 230310054001018, 230310054001019,  
230310054001020, 230310054001021, 230310054001022,  
230310054001023, 230310054001024, 230310054001025,  
230310054001026, 230310054001027, 230310054001028,  
230310054002000, 230310054002001, 230310054002002,  
230310054002003, 230310054002004, 230310054002005,  
230310054002006, 230310054002007, 230310054002008,  
230310054002009, 230310054002010, 230310054002011,  
230310054002012, 230310054002013, 230319901000006,  
230319901000007.

House District 130 has a population of 8715 and a deviation from the median of -3.41%.

**House District 131 consists of:**

A. In York County, the minor civil division of Old Orchard Beach.

House District 131 has a population of 8960 and a deviation from the median of -0.69%.

**House District 132 consists of:**

A. In York County, the following census blocks from the minor civil division of Biddeford: 230310252031000, 230310252031001, 230310252032000, 230310252032001, 230310252032002, 230310252032003, 230310252032004, 230310252033000, 230310252033001, 230310252033002, 230310252033003, 230310252033004, 230310252033005, 230310252033006, 230310252033007, 230310252041008, 230310252051000, 230310252051001, 230310252051002, 230310252051003, 230310252051004, 230310252051005, 230310252051006, 230310252051007, 230310252052000, 230310252052001, 230310252052002, 230310252052003, 230310252052004, 230310252052005, 230310252052006, 230310252052007, 230310252052008, 230310252052009, 230310252052010, 230310252052011, 230310252052012, 230310252052013, 230310252052014, 230310252052015, 230310252052016, 230310252052017, 230310252052018, 230310252052019, 230310252052020, 230310252052021, 230310252052022, 230310252052023, 230310252052024, 230310252052025, 230310252053000, 230310252053001, 230310252053002, 230310252053003, 230310252053004, 230310252053005, 230310252053006, 230310252053007, 230310252053008, 230310252053009, 230310252053010, 230310252053011, 230310252053012, 230310252053013, 230310252053014, 230310252053015, 230310252061000, 230310252061001, 230310252061002, 230310252061003, 230310252061004, 230310252061005, 230310252061006, 230310252061007, 230310252061008, 230310252061009, 230310252061010,

230310252061011, 230310252061012, 230310252061013,  
 230310252061014, 230310252062000, 230310252062001,  
 230310252062002, 230310252062003, 230310252062004,  
 230310252062005, 230310252062006, 230310252062007,  
 230310252062008, 230310252062009, 230310252062010,  
 230310252062011, 230310252062012, 230310252062013,  
 230310252062014, 230310252062015, 230310252062016,  
 230310252062017, 230310252063000, 230310252063001,  
 230310252063002, 230310252063003, 230310252063004,  
 230310252063005, 230310252063006, 230310252063007,  
 230310252063008, 230310252063009, 230310252063010,  
 230310252063011, 230310252063012, 230310252064000,  
 230310252064001, 230310252064002, 230310252064003,  
 230310252064004, 230310252064005, 230310252064006,  
 230310252064007, 230310252064008, 230310252064009.

House District 132 has a population of 9432 and a deviation from the median of 4.54%.

**House District 133 consists of:**

A. In York County, the following census blocks from the minor civil division of Biddeford: 230310251001000, 230310251001001,  
 230310251001002, 230310251001003, 230310251001004,  
 230310251001005, 230310251001006, 230310251001007,  
 230310251001008, 230310251001009, 230310251001010,  
 230310251001011, 230310251001012, 230310251001013,  
 230310251001014, 230310251001015, 230310251001016,  
 230310251001017, 230310251001018, 230310251001019,  
 230310251001020, 230310251001021, 230310251002000,  
 230310251002001, 230310251002002, 230310251002003,  
 230310251002004, 230310251002005, 230310251002006,  
 230310251002007, 230310251002008, 230310251002009,  
 230310251002010, 230310251002011, 230310251002012,  
 230310251002013, 230310251002014, 230310251002015,  
 230310251002016, 230310251002017, 230310251003000,  
 230310251003001, 230310251003002, 230310251003003,  
 230310251003004, 230310251003005, 230310251003006,  
 230310251003007, 230310251003008, 230310251003009,

230310251003010, 230310251003011, 230310251003012,  
 230310251003013, 230310251003014, 230310251003015,  
 230310251003016, 230310251003017, 230310251003018,  
 230310251003019, 230310251003020, 230310251003021,  
 230310251003022, 230310251003023, 230310251003024,  
 230310251003025, 230310251003026, 230310251003027,  
 230310251003028, 230310251003029, 230310251003030,  
 230310251003031, 230310251003032, 230310251003033,  
 230310251003034, 230310251003035, 230310251003036,  
 230310251003037, 230310251003038, 230310251003039,  
 230310251003040, 230310252031002, 230310252031003,  
 230310252031004, 230310252031005, 230310252031006,  
 230310252031007, 230310252031008, 230310252031009,  
 230310252031010, 230310252031011, 230310252031012,  
 230310252031013, 230310252031014, 230310252031015,  
 230310252032005, 230310252032006, 230310252033008,  
 230310252033009, 230310252033010, 230310252041000,  
 230310252041001, 230310252041002, 230310252041003,  
 230310252041004, 230310252041005, 230310252041006,  
 230310252041007, 230310252041009, 230310252041010,  
 230310252041011, 230310252041012, 230310252041013,  
 230310252041014, 230310252041015, 230310252041016,  
 230310252041017, 230310252041018, 230310252042000,  
 230310252042001, 230310252042002, 230310252042003,  
 230310252042004, 230310252042005, 230310252042006,  
 230310252042007, 230310252042008, 230310252042009,  
 230310252042010, 230310253001000, 230310253001001,  
 230310253001002, 230310253001003, 230310253001004,  
 230310253001005, 230310253001006, 230310253001007,  
 230310253001008, 230310253001009, 230310253001010,  
 230310253001011, 230310253001012, 230310253001013,  
 230310253001014, 230310253001015, 230310253001016,  
 230310253001017, 230310253001018, 230310253002000.

House District 133 has a population of 9379 and a deviation from the median of 3.95%.

**House District 134 consists of:**



A. In York County, the minor civil division of Kennebunkport, and the following census blocks from the minor civil divisions of Biddeford and Kennebunk: 230310253002001, 230310253002002, 230310253002003, 230310253002004, 230310253002005, 230310253002006, 230310253002007, 230310253002008, 230310253002009, 230310253002010, 230310253002011, 230310253002012, 230310253002013, 230310253002014, 230310253002015, 230310253002016, 230310253002017, 230310253002018, 230310253002019, 230310254001000, 230310254001001, 230310254001002, 230310254001003, 230310254001004, 230310254001005, 230310254001006, 230310254001007, 230310254001008, 230310254001009, 230310254001010, 230310254001011, 230310254001012, 230310254001013, 230310254001014, 230310254001015, 230310254001016, 230310254001017, 230310254001018, 230310254001019, 230310254001020, 230310254001021, 230310254001022, 230310254001023, 230310254001024, 230310254001025, 230310254001026, 230310254001027, 230310254001028, 230310254001029, 230310254001030, 230310254001031, 230310254001032, 230310254001033, 230310254002000, 230310254002001, 230310254002002, 230310254002003, 230310254002004, 230310254002005, 230310254002006, 230310254002007, 230310254002008, 230310254002009, 230310254002010, 230310254002011, 230310254002012, 230310254002013, 230310254002014, 230310254002015, 230310254002016, 230310254002017, 230310254002018, 230310254002019, 230310254002020, 230310254002021, 230310254002022, 230319901000008, 230319901000009, 230310280041000, 230310280041001, 230310280041002, 230310280041003, 230310280041004, 230310280041005, 230310280041009, 230310280041010, 230310280041011, 230310280041012, 230310280041013, 230310280041014, 230310280041015, 230310280041016, 230310280041023, 230310280041024, 230310280041025, 230310280041026, 230310280041038, 230310280041039, 230310280041040, 230310280041041, 230310280041042, 230310280041043, 230310280042000, 230310280042001, 230310280042002, 230310280042003, 230310280042004, 230310280042005, 230310280042006, 230310280042007, 230310280042008,

230310280042009, 230310280042010, 230310280042011,  
 230310280042012, 230310280042013, 230310280042014,  
 230310280042015, 230310280042016, 230310280042017,  
 230310280042018, 230310280042019, 230310280042020,  
 230310280042021, 230310280042022, 230310280042023,  
 230310280042024, 230310280042025, 230310280042026,  
 230310280042027, 230310280042028, 230310280042029,  
 230310280042030, 230310280042031, 230310280042032,  
 230310280042033, 230310280042034, 230310280042035,  
 230310280042036, 230310280042037, 230310280042038,  
 230310280042039, 230310280042040, 230310280042041,  
 230310280042042, 230310280042043, 230310280043016,  
 230310280043017, 230310280043018, 230319901000011.

House District 134 has a population of 9437 and a deviation from the median of 4.59%.

**House District 135 consists of:**

A. In York County, the following census blocks from the minor civil division of Kennebunk: 230310280011000, 230310280011001,  
 230310280011002, 230310280011003, 230310280011004,  
 230310280011005, 230310280011006, 230310280011007,  
 230310280011008, 230310280011009, 230310280011010,  
 230310280011011, 230310280011012, 230310280011013,  
 230310280011014, 230310280011015, 230310280011016,  
 230310280011017, 230310280011018, 230310280011019,  
 230310280011020, 230310280011021, 230310280011022,  
 230310280011023, 230310280011024, 230310280011025,  
 230310280011026, 230310280011027, 230310280011028,  
 230310280011029, 230310280011030, 230310280011031,  
 230310280011032, 230310280011033, 230310280012000,  
 230310280012001, 230310280012002, 230310280012003,  
 230310280012004, 230310280012005, 230310280012006,  
 230310280012007, 230310280012008, 230310280012009,  
 230310280012010, 230310280012011, 230310280012012,  
 230310280012013, 230310280012014, 230310280012015,  
 230310280012016, 230310280012017, 230310280012018,  
 230310280012019, 230310280012020, 230310280012021,

230310280012022, 230310280012023, 230310280012024,  
230310280012025, 230310280012026, 230310280012027,  
230310280012028, 230310280031000, 230310280031001,  
230310280031002, 230310280031003, 230310280031004,  
230310280031005, 230310280031006, 230310280031007,  
230310280031008, 230310280031009, 230310280031010,  
230310280031011, 230310280031012, 230310280031013,  
230310280031014, 230310280031015, 230310280031016,  
230310280032000, 230310280032001, 230310280032002,  
230310280032003, 230310280032004, 230310280032005,  
230310280032006, 230310280032007, 230310280032008,  
230310280032009, 230310280032010, 230310280032011,  
230310280032012, 230310280032013, 230310280032014,  
230310280033000, 230310280033001, 230310280033002,  
230310280033003, 230310280033004, 230310280033005,  
230310280033006, 230310280033007, 230310280033008,  
230310280033009, 230310280033010, 230310280033011,  
230310280034000, 230310280034001, 230310280034002,  
230310280034003, 230310280034004, 230310280034005,  
230310280034006, 230310280034007, 230310280034008,  
230310280034009, 230310280034010, 230310280034011,  
230310280034012, 230310280034013, 230310280034014,  
230310280034015, 230310280034016, 230310280034017,  
230310280034018, 230310280034019, 230310280034020,  
230310280034021, 230310280034022, 230310280041006,  
230310280041007, 230310280041008, 230310280041017,  
230310280041018, 230310280041019, 230310280041020,  
230310280041021, 230310280041022, 230310280041027,  
230310280041028, 230310280041029, 230310280041030,  
230310280041031, 230310280041032, 230310280041033,  
230310280041034, 230310280041035, 230310280041036,  
230310280041037, 230310280043000, 230310280043001,  
230310280043002, 230310280043003, 230310280043004,  
230310280043005, 230310280043006, 230310280043007,  
230310280043008, 230310280043009, 230310280043010,  
230310280043011, 230310280043012, 230310280043013,  
230310280043014, 230310280043015, 230319901000012.

House District 135 has a population of 9456 and a deviation from the median of 4.81%.

**House District 136 consists of:**

A. In York County, the minor civil division of Alfred and the following census blocks from the minor civil divisions of Lyman and Waterboro:

230310245011013, 230310245011014, 230310245011031,  
 230310245011032, 230310245011035, 230310245011036,  
 230310245011037, 230310245011038, 230310245011039,  
 230310245011040, 230310245011041, 230310245011042,  
 230310245012013, 230310245012014, 230310245012015,  
 230310245012026, 230310245012027, 230310245012028,  
 230310245012029, 230310245012030, 230310245012031,  
 230310245012032, 230310245012033, 230310245013000,  
 230310245013001, 230310245013002, 230310245013003,  
 230310245013004, 230310245013005, 230310245013006,  
 230310245013007, 230310245013008, 230310245013009,  
 230310245013010, 230310245013011, 230310245013012,  
 230310245013013, 230310245013014, 230310245013015,  
 230310245013016, 230310245013017, 230310245013018,  
 230310245013019, 230310245013020, 230310245013021,  
 230310245013022, 230310245013023, 230310245013024,  
 230310245013025, 230310245013026, 230310245013027,  
 230310245013028, 230310245013029, 230310240011014,  
 230310240011015, 230310240011016, 230310240011017,  
 230310240011021, 230310240011022, 230310240011023,  
 230310240011024, 230310240011025, 230310240011026,  
 230310240011027, 230310240011028, 230310240011029,  
 230310240011031, 230310240011032, 230310240021016,  
 230310240021017, 230310240021019, 230310240021020,  
 230310240021021, 230310240021022, 230310240022003,  
 230310240022010, 230310240022011, 230310240022012,  
 230310240022013, 230310240022014, 230310240022015,  
 230310240022016, 230310240022017, 230310240022018,  
 230310240022019, 230310240022020, 230310240022021,  
 230310240022022, 230310240022023, 230310240022024,  
 230310240022025, 230310240022026, 230310240022027,  
 230310240022028, 230310240022029, 230310240022030,

230310240022031, 230310240022032, 230310240022033,  
 230310240022034, 230310240022035, 230310240022036,  
 230310240022037, 230310240022038, 230310240022039,  
 230310240022040, 230310240022041, 230310240022042,  
 230310240022043, 230310240022044, 230310240022045,  
 230310240022046, 230310240022047, 230310240022048,  
 230310240022049, 230310240022050, 230310240022051,  
 230310240022052, 230310240022053, 230310240022054,  
 230310240022055, 230310240022056, 230310240022057,  
 230310240023000, 230310240023001, 230310240023002,  
 230310240023003, 230310240023004, 230310240023005,  
 230310240023006, 230310240023007, 230310240023008,  
 230310240023009, 230310240023010, 230310240023011,  
 230310240023012, 230310240023013, 230310240023014,  
 230310240023015, 230310240023016, 230310240023017,  
 230310240023018, 230310240023019, 230310240023020,  
 230310240023021, 230310240023022, 230310240023023,  
 230310240023024, 230310240023025, 230310240023026.

House District 136 has a population of 8860 and a deviation from the mediation of -1.8%.

**House District 137 consists of:**

A. In York County, the following census blocks from the minor civil divisions of Buxton and Hollis: 230310200011000, 230310200011001,  
 230310200011002, 230310200011003, 230310200011004,  
 230310200011005, 230310200011006, 230310200011007,  
 230310200011008, 230310200011009, 230310200011010,  
 230310200011011, 230310200011012, 230310200011013,  
 230310200011014, 230310200011015, 230310200011016,  
 230310200011017, 230310200011018, 230310200011019,  
 230310200011020, 230310200011021, 230310200011022,  
 230310200011023, 230310200011024, 230310200011025,  
 230310200011026, 230310200011027, 230310200011028,  
 230310200011029, 230310200011030, 230310200011031,  
 230310200012000, 230310200012001, 230310200012002,  
 230310200012003, 230310200012004, 230310200012005,  
 230310200012006, 230310200012007, 230310200012008,

230310200012009, 230310200012010, 230310200012011,  
230310200012012, 230310200012013, 230310200012014,  
230310200012015, 230310200012016, 230310200012017,  
230310200012018, 230310200012019, 230310200012020,  
230310200012021, 230310200012022, 230310200012023,  
230310200012024, 230310200012025, 230310200012026,  
230310200012027, 230310200012028, 230310200012029,  
230310200012030, 230310200012031, 230310200012032,  
230310200012033, 230310200012034, 230310200012035,  
230310200012036, 230310200012037, 230310200021030,  
230310200021031, 230310200021032, 230310200021033,  
230310200021034, 230310200021035, 230310200021041,  
230310200021042, 230310200021043, 230310200021044,  
230310200021045, 230310200022007, 230310200022008,  
230310200022009, 230310200022010, 230310200022011,  
230310200022012, 230310200022013, 230310200022014,  
230310200022015, 230310200022016, 230310200022017,  
230310200022018, 230310200022019, 230310200022020,  
230310200022021, 230310200022022, 230310200022023,  
230310200022024, 230310200022025, 230310200022026,  
230310200022027, 230310200022028, 230310200022029,  
230310200022030, 230310200022031, 230310200022032,  
230310200022033, 230310200022034, 230310200022035,  
230310200022036, 230310200022037, 230310200022038,  
230310200022039, 230310200022040, 230310200022041,  
230310200022042, 230310200022043, 230310200022044,  
230310200022045, 230310200022046, 230310200022047,  
230310200022048, 230310200022049, 230310200022050,  
230310200022051, 230310200022052, 230310200022053,  
230310200022054, 230310200022055, 230310200022056,  
230310200022057, 230310210001028, 230310210001029,  
230310210001030, 230310210001031, 230310210001032,  
230310210001035, 230310210002000, 230310210002001,  
230310210002003, 230310210002004, 230310210002005,  
230310210002006, 230310210002007, 230310210002008,  
230310210002009, 230310210002010, 230310210002011,  
230310210002012, 230310210002013, 230310210002014,  
230310210002015, 230310210002029, 230310210002030,  
230310210002031, 230310210002032, 230310210002033,

230310210002034, 230310210002035, 230310210002036,  
 230310210002037, 230310210002038, 230310210002039,  
 230310210002040, 230310210002041, 230310210002042,  
 230310210002043, 230310210002044, 230310210002045,  
 230310210002046, 230310210003000, 230310210003001,  
 230310210003002, 230310210003003, 230310210003004,  
 230310210003005, 230310210003006, 230310210003007,  
 230310210003008, 230310210003009, 230310210003010,  
 230310210003011, 230310210003012, 230310210003013,  
 230310210003014, 230310210003015, 230310210003016,  
 230310210003017, 230310210003018, 230310210003019,  
 230310210003020, 230310210003021, 230310210003022,  
 230310210003023, 230310210003024, 230310210003025,  
 230310210003026, 230310210003027, 230310210003028.

House District 137 has a population of 9275 and a deviation from the median of 2.8%.

**House District 138 consists of:**

A. In York County, the minor civil divisions of Cornish and Limington and the following census blocks from the minor civil divisions of Buxton and Hollis: 230310200021000, 230310200021001, 230310200021002,  
 230310200021003, 230310200021004, 230310200021005,  
 230310200021006, 230310200021007, 230310200021008,  
 230310200021009, 230310200021010, 230310200021011,  
 230310200021012, 230310200021013, 230310200021014,  
 230310200021015, 230310200021016, 230310200021017,  
 230310200021018, 230310200021019, 230310200021020,  
 230310200021021, 230310200021022, 230310200021023,  
 230310200021024, 230310200021025, 230310200021026,  
 230310200021027, 230310200021028, 230310200021029,  
 230310200021036, 230310200021037, 230310200021038,  
 230310200021039, 230310200021040, 230310200021046,  
 230310200021047, 230310200021048, 230310200022000,  
 230310200022001, 230310200022002, 230310200022003,  
 230310200022004, 230310200022005, 230310200022006,  
 230310210001000, 230310210001001, 230310210001002,  
 230310210001003, 230310210001004, 230310210001005,

230310210001006, 230310210001007, 230310210001008,  
 230310210001009, 230310210001010, 230310210001011,  
 230310210001012, 230310210001013, 230310210001014,  
 230310210001015, 230310210001016, 230310210001017,  
 230310210001018, 230310210001019, 230310210001020,  
 230310210001021, 230310210001022, 230310210001023,  
 230310210001024, 230310210001025, 230310210001026,  
 230310210001027, 230310210001033, 230310210001034,  
 230310210001036, 230310210001037, 230310210001038,  
 230310210001039, 230310210001040, 230310210001041,  
 230310210002002, 230310210002016, 230310210002017,  
 230310210002018, 230310210002019, 230310210002020,  
 230310210002021, 230310210002022, 230310210002023,  
 230310210002024, 230310210002025, 230310210002026,  
 230310210002027, 230310210002028, 230310210003029.

House District 138 has a population of 9246 and a deviation from the median of 2.48%.

**House District 139 consists of:**

A. In York County, the minor civil divisions of Limerick and Parsonsfield, and the following census blocks from the minor civil division of Waterboro:

230310240011000, 230310240011001, 230310240011002,  
 230310240011003, 230310240011004, 230310240011005,  
 230310240011006, 230310240011007, 230310240011008,  
 230310240011009, 230310240011010, 230310240011011,  
 230310240011012, 230310240011013, 230310240011018,  
 230310240011019, 230310240011020, 230310240011030,  
 230310240012000, 230310240012001, 230310240012002,  
 230310240012003, 230310240012004, 230310240012005,  
 230310240012006, 230310240012007, 230310240012008,  
 230310240012009, 230310240012010, 230310240012011,  
 230310240012012, 230310240012013, 230310240012014,  
 230310240012015, 230310240012016, 230310240012017,  
 230310240012018, 230310240012019, 230310240012020,  
 230310240012021, 230310240012022, 230310240012023,  
 230310240012024, 230310240012025, 230310240012026,  
 230310240012027, 230310240012028, 230310240012029,



230310240012030, 230310240012031, 230310240012032,  
 230310240012033, 230310240012034, 230310240012035,  
 230310240012036, 230310240012037, 230310240012038,  
 230310240012039, 230310240012040, 230310240012041,  
 230310240012042, 230310240012043, 230310240012044,  
 230310240012045, 230310240012046, 230310240012047,  
 230310240012048, 230310240012049, 230310240021000,  
 230310240021001, 230310240021002, 230310240021003,  
 230310240021004, 230310240021005, 230310240021006,  
 230310240021007, 230310240021008, 230310240021009,  
 230310240021010, 230310240021011, 230310240021012,  
 230310240021013, 230310240021014, 230310240021015,  
 230310240021018, 230310240022000, 230310240022001,  
 230310240022002, 230310240022004, 230310240022005,  
 230310240022006, 230310240022007, 230310240022008,  
 230310240022009.

House District 139 has a population of 9071 and a deviation from the median of 0.54%.

**House District 140 consists of:**

A. In York County, the minor civil divisions of Arundel and Dayton, and the following census blocks from the minor civil division of Lyman:

230310245011000, 230310245011001, 230310245011002,  
 230310245011003, 230310245011004, 230310245011005,  
 230310245011006, 230310245011007, 230310245011008,  
 230310245011009, 230310245011010, 230310245011011,  
 230310245011012, 230310245011015, 230310245011016,  
 230310245011017, 230310245011018, 230310245011019,  
 230310245011020, 230310245011021, 230310245011022,  
 230310245011023, 230310245011024, 230310245011025,  
 230310245011026, 230310245011027, 230310245011028,  
 230310245011029, 230310245011030, 230310245011033,  
 230310245011034, 230310245011043, 230310245012000,  
 230310245012001, 230310245012002, 230310245012003,  
 230310245012004, 230310245012005, 230310245012006,  
 230310245012007, 230310245012008, 230310245012009,  
 230310245012010, 230310245012011, 230310245012012,

230310245012016, 230310245012017, 230310245012018,  
 230310245012019, 230310245012020, 230310245012021,  
 230310245012022, 230310245012023, 230310245012024,  
 230310245012025, 230310245012034.

House District 140 has a population of 8988 and a deviation from the median of -0.38%.

**House District 141 consists of:**

A. In York County, the minor civil divisions of Newfield and Shapleigh, and the following census blocks from the minor civil division of Sanford:

230310301011000, 230310301011001, 230310301011002,  
 230310301011003, 230310301011004, 230310301011005,  
 230310301011006, 230310301011007, 230310301011008,  
 230310301011009, 230310301011010, 230310301011011,  
 230310301011012, 230310301011013, 230310301011014,  
 230310301011015, 230310301011016, 230310301011017,  
 230310301011018, 230310301011019, 230310301011020,  
 230310301011021, 230310301011022, 230310301012000,  
 230310301012001, 230310301012002, 230310301012003,  
 230310301012004, 230310301012005, 230310301012006,  
 230310301012007, 230310301012008, 230310301012009,  
 230310301012010, 230310301012011, 230310301012012,  
 230310301012013, 230310301012014, 230310301012015,  
 230310301012016, 230310301021000, 230310301021001,  
 230310301021002, 230310301021003, 230310301021004,  
 230310301021005, 230310301021006, 230310301021007,  
 230310301021008, 230310301021026, 230310301021033,  
 230310301021034, 230310301021035, 230310301021036,  
 230310301021037, 230310301021038, 230310301021039,  
 230310301021040, 230310301021041, 230310302012000,  
 230310302012001, 230310302012022, 230310302012023,  
 230310302012026, 230310302013000, 230310302013001,  
 230310302013002, 230310302013003, 230310302013004,  
 230310302013005, 230310302013006, 230310302013007,  
 230310302013008, 230310302013009, 230310302013010,  
 230310302013011, 230310302013012, 230310302013013,  
 230310302013014, 230310302013015.

House District 141 has a population of 8997 and a deviation from the median of -0.28%.

**House District 142 consists of:**

A. In York County, the following census blocks from the minor civil division of Sanford: 230310301011023, 230310301011024, 230310301011025, 230310301021009, 230310301021010, 230310301021011, 230310301021012, 230310301021013, 230310301021014, 230310301021015, 230310301021016, 230310301021017, 230310301021018, 230310301021019, 230310301021020, 230310301021021, 230310301021022, 230310301021023, 230310301021024, 230310301021025, 230310301021027, 230310301021028, 230310301021029, 230310301021030, 230310301021031, 230310301021032, 230310301021042, 230310301021043, 230310301021044, 230310302011000, 230310302011001, 230310302011002, 230310302011003, 230310302011004, 230310302011005, 230310302011006, 230310302011007, 230310302011008, 230310302011009, 230310302011010, 230310302011011, 230310302011012, 230310302011013, 230310302011014, 230310302011015, 230310302011016, 230310302011017, 230310302011018, 230310302011019, 230310302011020, 230310302011021, 230310302011022, 230310302011023, 230310302011024, 230310302011025, 230310302011026, 230310302011027, 230310302011028, 230310302011029, 230310302011030, 230310302011031, 230310302011032, 230310302011033, 230310302012002, 230310302012003, 230310302012004, 230310302012005, 230310302012006, 230310302012007, 230310302012008, 230310302012009, 230310302012010, 230310302012011, 230310302012012, 230310302012013, 230310302012014, 230310302012015, 230310302012016, 230310302012017, 230310302012018, 230310302012019, 230310302012020, 230310302012021, 230310302012029, 230310302012030, 230310302012031, 230310302012032, 230310302012033, 230310302012034, 230310302012035, 230310302041000, 230310302041001, 230310302041002, 230310302041003, 230310302041004, 230310302041005, 230310302041006, 230310302041007,

230310302041008, 230310302041009, 230310302041010,  
 230310302041011, 230310302041012, 230310302041013,  
 230310302041014, 230310302041015, 230310302041016,  
 230310302041017, 230310302042000, 230310302042001,  
 230310302042002, 230310302042003, 230310302042004,  
 230310302042005, 230310302042006, 230310302042007,  
 230310302042008, 230310302042009, 230310302042010,  
 230310302042011, 230310302042012, 230310302042013,  
 230310302042014, 230310302042015, 230310302042016,  
 230310302042017, 230310302042018, 230310302042019,  
 230310302042020, 230310302042021, 230310302042022,  
 230310302042023, 230310302042024, 230310302042025,  
 230310302042026, 230310302042027, 230310302042028,  
 230310302042029, 230310302042030, 230310302042031,  
 230310302042032, 230310302042033, 230310302042034,  
 230310302042035, 230310302042036, 230310302051000,  
 230310302051001, 230310302051002, 230310302051004,  
 230310302051012, 230310302052000, 230310302052001,  
 230310302052002, 230310302052003, 230310302052004,  
 230310302052005, 230310302052006, 230310302052007,  
 230310302052008, 230310302052009, 230310302052010,  
 230310302052011, 230310302052012, 230310302052013,  
 230310302052014, 230310302052016, 230310302052017,  
 230310302052018, 230310302052019, 230310302052020,  
 230310303001004, 230310303001005, 230310303001014.

House District 142 has a population of 8800 and a deviation from the median of -2.47%.

**House District 143 consists of:**

A. In York County, the following census blocks from the minor civil division of Sanford: 230310302012024, 230310302012025,  
 230310302012027, 230310302012028, 230310302031000,  
 230310302031001, 230310302031002, 230310302031003,  
 230310302031004, 230310302031005, 230310302031006,  
 230310302031007, 230310302031008, 230310302031009,  
 230310302031010, 230310302031011, 230310302031012,  
 230310302031013, 230310302031014, 230310302031015,

230310302031016, 230310302031017, 230310302031018,  
230310302031019, 230310302032000, 230310302032001,  
230310302032002, 230310302032003, 230310302032004,  
230310302032005, 230310302032006, 230310302032007,  
230310302032008, 230310302032009, 230310302032010,  
230310302032011, 230310302032012, 230310302032013,  
230310302032014, 230310302032015, 230310302032016,  
230310302032017, 230310302032018, 230310302032019,  
230310302032020, 230310302032021, 230310302032022,  
230310302032023, 230310302032024, 230310302032025,  
230310302032026, 230310302032027, 230310302032028,  
230310302033000, 230310302033001, 230310302033002,  
230310302033003, 230310302033004, 230310302033005,  
230310302033006, 230310302033007, 230310302033008,  
230310302033009, 230310302033010, 230310302033011,  
230310302051003, 230310302051005, 230310302051006,  
230310302051007, 230310302051008, 230310302051009,  
230310302051010, 230310302051011, 230310302051013,  
230310302052015, 230310302052021, 230310302052022,  
230310302052023, 230310302052024, 230310302052025,  
230310302052026, 230310302052027, 230310302052028,  
230310302052029, 230310302052030, 230310302052031,  
230310302052032, 230310302052033, 230310302052034,  
230310302052035, 230310302052036, 230310302052037,  
230310303001000, 230310303001001, 230310303001002,  
230310303001003, 230310303001006, 230310303001007,  
230310303001008, 230310303001009, 230310303001010,  
230310303001011, 230310303001012, 230310303001013,  
230310303001015, 230310303001016, 230310303001017,  
230310303001018, 230310303001019, 230310303001020,  
230310303001021, 230310303001022, 230310303001023,  
230310303001024, 230310303001025, 230310303001026,  
230310303001027, 230310303001028, 230310303001029,  
230310303002000, 230310303002001, 230310303002002,  
230310303002003, 230310303002004, 230310303002005,  
230310303002006, 230310303002007, 230310303002008,  
230310303002009, 230310303002010, 230310303002011,  
230310303002012, 230310303002013, 230310303002014,  
230310303002015, 230310303002016, 230310303002017,

230310303002018, 230310303002019, 230310303002020,  
 230310303002021, 230310303002022, 230310303002023,  
 230310303002024, 230310303003000, 230310303003001,  
 230310303003002, 230310303003003, 230310303003004,  
 230310303003005, 230310303003006, 230310303003007,  
 230310303003008, 230310303003009, 230310303003010,  
 230310303003011, 230310303003012, 230310303003013,  
 230310303003014, 230310303003015, 230310303003016,  
 230310303003017, 230310303003018, 230310303003019,  
 230310303003020, 230310303003021, 230310303003022,  
 230310303003023, 230310303003024, 230310303003025,  
 230310303003026, 230310303003027, 230310303003028,  
 230310303003029.

House District 143 has a population of 8754 and a deviation from the median of -2.98%.

**House District 144 consists of:**

A. In York County, the minor subdivisions of Acton and Lebanon.

House District 144 has a population of 9140 and a deviation from the median of 1.3%.

**House District 145 consists of:**

A. In York County, the following census blocks from the minor civil division of Wells: 230310340021000, 230310340021001,  
 230310340021002, 230310340021003, 230310340021004,  
 230310340021005, 230310340021006, 230310340021007,  
 230310340021008, 230310340021009, 230310340021010,  
 230310340021011, 230310340021012, 230310340021013,  
 230310340021014, 230310340021015, 230310340021016,  
 230310340021017, 230310340021018, 230310340021019,  
 230310340022000, 230310340022001, 230310340022002,  
 230310340022003, 230310340022004, 230310340022005,  
 230310340022006, 230310340022007, 230310340022008,  
 230310340022009, 230310340022010, 230310340022011,  
 230310340022012, 230310340022013, 230310340022014,  
 230310340022015, 230310340022016, 230310340022017,

230310340022018, 230310340022019, 230310340022020,  
230310340022021, 230310340022022, 230310340022023,  
230310340022024, 230310340022025, 230310340023000,  
230310340023001, 230310340023002, 230310340023003,  
230310340023004, 230310340023005, 230310340023006,  
230310340023007, 230310340023008, 230310340023009,  
230310340023010, 230310340023011, 230310340023012,  
230310340023013, 230310340023014, 230310340023015,  
230310340023016, 230310340023017, 230310340023018,  
230310340023019, 230310340023020, 230310340023021,  
230310340023022, 230310340023023, 230310340023024,  
230310340023025, 230310340023026, 230310340023027,  
230310340023028, 230310340023029, 230310340023030,  
230310340023031, 230310340024000, 230310340024001,  
230310340024002, 230310340024003, 230310340024004,  
230310340024005, 230310340024006, 230310340024007,  
230310340024008, 230310340024009, 230310340024010,  
230310340024011, 230310340024012, 230310340024013,  
230310340024014, 230310340024015, 230310340024016,  
230310340024017, 230310340024018, 230310340024019,  
230310340024020, 230310340024021, 230310340024022,  
230310340024023, 230310340024024, 230310340024025,  
230310340024026, 230310340024027, 230310340024028,  
230310340024029, 230310340024030, 230310340024031,  
230310340024032, 230310340024033, 230310340024034,  
230310340024035, 230310340025000, 230310340025001,  
230310340025002, 230310340025003, 230310340025004,  
230310340025005, 230310340025006, 230310340025007,  
230310340025008, 230310340025009, 230310340025010,  
230310340025011, 230310340025012, 230310340025013,  
230310340025014, 230310340025015, 230310340025016,  
230310340025017, 230310340025018, 230310340025019,  
230310340025020, 230310340025021, 230310340025022,  
230310340025023, 230310340025024, 230310340025025,  
230310340025026, 230310340031000, 230310340031001,  
230310340031002, 230310340031003, 230310340031004,  
230310340031005, 230310340031006, 230310340031007,  
230310340031008, 230310340031009, 230310340031010,  
230310340031011, 230310340031012, 230310340031013,

230310340031014, 230310340031015, 230310340031016,  
 230310340031017, 230310340031018, 230310340031019,  
 230310340031020, 230310340031021, 230310340031022,  
 230310340031023, 230310340031024, 230310340031025,  
 230310340031026, 230310340031027, 230310340031028,  
 230310340031029, 230310340031030, 230310340031031,  
 230310340031032, 230310340031033, 230310340031034,  
 230310340031035, 230310340031036, 230310340031037,  
 230310340032000, 230310340032001, 230310340032002,  
 230310340032003, 230310340032004, 230310340032005,  
 230310340032006, 230310340032007, 230310340032008,  
 230310340032009, 230310340032010, 230310340032011,  
 230310340032012, 230310340032013, 230310340032014,  
 230310340032015, 230310340032016, 230310340032017,  
 230310340032018, 230310340032019, 230310340032020,  
 230310340032021, 230310340032022, 230310340041000,  
 230310340041001, 230310340041002, 230310340041003,  
 230310340041004, 230310340041005, 230310340041006,  
 230310340041007, 230310340041008, 230310340041009,  
 230310340041010, 230310340041011, 230310340041012,  
 230310340041013, 230310340041014, 230310340041015,  
 230310340041016, 230310340041017.

House District 145 has a population of 9193 and a deviation from the median of 1.89%.

**House District 146 consists of:**

A. In York County, the minor civil division of Ogunquit and the following census blocks from the minor civil divisions of Wells and York:

230310340041018, 230310340041019, 230310340041020,  
 230310340041021, 230310340041022, 230310340041023,  
 230310340041024, 230310340041025, 230310340041026,  
 230310340041027, 230310340041028, 230310340041029,  
 230310340041030, 230310340041031, 230310340041032,  
 230310340041033, 230310340041034, 230310340041035,  
 230310340041036, 230310340041037, 230310340041038,  
 230310340041039, 230310340041040, 230310340041041,  
 230310340041042, 230310340041043, 230310340041044,



230310340041045, 230310340041046, 230310340041047,  
230310340041048, 230310340051000, 230310340051001,  
230310340051002, 230310340051003, 230310340051004,  
230310340051005, 230310340051006, 230310340051007,  
230310340051008, 230310340051009, 230310340051010,  
230310340051011, 230310340051012, 230310340051013,  
230310340051014, 230310340051015, 230310340051016,  
230310340051017, 230310340051018, 230310340051019,  
230310340051020, 230310340051021, 230310340051022,  
230310340051023, 230310340051024, 230310340051025,  
230310340051026, 230310340051027, 230310340051028,  
230310340051029, 230310340051030, 230310340052000,  
230310340052001, 230310340052002, 230310340052003,  
230310340052004, 230310340052005, 230310340052006,  
230310340052007, 230310340052008, 230310340052009,  
230310340052010, 230310340052011, 230310340052012,  
230310340052013, 230310340052014, 230310340052015,  
230310340052016, 230310340052017, 230310340052018,  
230310340052019, 230310340052020, 230310340052021,  
230310340052022, 230310340052023, 230310340052024,  
230310340052025, 230310340052026, 230319901000013,  
230310360021000, 230310360021001, 230310360021002,  
230310360021003, 230310360021004, 230310360021005,  
230310360021006, 230310360021007, 230310360021008,  
230310360021009, 230310360021010, 230310360021011,  
230310360021012, 230310360021013, 230310360021014,  
230310360021015, 230310360021016, 230310360021017,  
230310360021018, 230310360021019, 230310360021020,  
230310360021021, 230310360021022, 230310360021023,  
230310360021024, 230310360021025, 230310360021026,  
230310360021027, 230310360021028, 230310360021029,  
230310360021030, 230310360022000, 230310360022001,  
230310360022002, 230310360022003, 230310360022004,  
230310360022005, 230310360022006, 230310360022007,  
230310360022008, 230310360022009, 230310360022010,  
230310360022011, 230310360022012, 230310360022013,  
230310360022014, 230310360022015, 230310360022016,  
230310360022017, 230310360022018, 230310360022019,  
230310360022020, 230310360022021, 230310360022022,

230310360022023, 230310360022024, 230310360022025,  
 230310360022026, 230310360022027, 230310360022028,  
 230310360022029, 230310360022030, 230310360022031,  
 230310360022032, 230310360022033, 230310360022034,  
 230310360022035, 230310360023000, 230310360023001,  
 230310360023002, 230310360023003, 230310360023004,  
 230310360023005, 230310360023006, 230310360023007,  
 230310360023008, 230310360023009, 230310360023010,  
 230310360023011, 230310360023012, 230310360023013,  
 230310360023014, 230310360023015, 230310360023016,  
 230310360023017, 230310360023018, 230310360024000,  
 230310360024001, 230310360024002, 230310360024003,  
 230310360024015, 230310360024029, 230310360024030,  
 230310360024031, 230310360024032, 230310360024033,  
 230310360024034, 230310360024035, 230310360024036,  
 230310360024037, 230310360024038, 230310360024039,  
 230310360024040, 230310360024041, 230310360024042.

House District 146 has a population of 8814 and a deviation from the median of -2.31%.

**House District 147 consists of:**

A. In York County, the following census blocks from the minor civil division of York: 230310360024004, 230310360024005, 230310360024006, 230310360024007, 230310360024008, 230310360024009, 230310360024010, 230310360024011, 230310360024012, 230310360024013, 230310360024014, 230310360024016, 230310360024017, 230310360024018, 230310360024019, 230310360024020, 230310360024021, 230310360024022, 230310360024023, 230310360024024, 230310360024025, 230310360024026, 230310360024027, 230310360024028, 230310360024043, 230310360024044, 230310360024045, 230310360024046, 230310360024047, 230310360024048, 230310360024049, 230310360024050, 230310360024051, 230310360031000, 230310360031001, 230310360031002, 230310360031003, 230310360031004, 230310360031005, 230310360031006, 230310360031007, 230310360031008, 230310360031009, 230310360031010, 230310360031011,

230310360031012, 230310360031013, 230310360031014,  
230310360031015, 230310360031016, 230310360031017,  
230310360031018, 230310360031019, 230310360031020,  
230310360031021, 230310360031022, 230310360031023,  
230310360031024, 230310360031025, 230310360031026,  
230310360031027, 230310360031028, 230310360031029,  
230310360031030, 230310360031031, 230310360031032,  
230310360031033, 230310360032000, 230310360032001,  
230310360032002, 230310360032003, 230310360032004,  
230310360032005, 230310360032006, 230310360032007,  
230310360032008, 230310360032009, 230310360032010,  
230310360032011, 230310360032012, 230310360032013,  
230310360032014, 230310360032015, 230310360032016,  
230310360032017, 230310360032018, 230310360032019,  
230310360032020, 230310360032021, 230310360032022,  
230310360032023, 230310360032024, 230310360032025,  
230310360032026, 230310360032027, 230310360032028,  
230310360032029, 230310360033000, 230310360033001,  
230310360033002, 230310360033003, 230310360033004,  
230310360033005, 230310360033006, 230310360033007,  
230310360033008, 230310360033009, 230310360033010,  
230310360033011, 230310360033012, 230310360033013,  
230310360033014, 230310360033015, 230310360033016,  
230310360033017, 230310360033018, 230310360033019,  
230310360033020, 230310360033021, 230310360033022,  
230310360033023, 230310360041000, 230310360041001,  
230310360041002, 230310360041003, 230310360041004,  
230310360041005, 230310360041006, 230310360041007,  
230310360041008, 230310360041009, 230310360041010,  
230310360041011, 230310360041012, 230310360041013,  
230310360041014, 230310360041015, 230310360041016,  
230310360041017, 230310360041018, 230310360041019,  
230310360041020, 230310360041021, 230310360041022,  
230310360041023, 230310360041024, 230310360041025,  
230310360041026, 230310360041027, 230310360041028,  
230310360041029, 230310360041030, 230310360041031,  
230310360041032, 230310360041033, 230310360041034,  
230310360041035, 230310360041036, 230310360041037,  
230310360041038, 230310360041039, 230310360041040,

230310360041041, 230310360042000, 230310360042001,  
 230310360042002, 230310360042003, 230310360042004,  
 230310360042005, 230310360042006, 230310360042007,  
 230310360042008, 230310360042009, 230310360042010,  
 230310360042011, 230310360042012, 230310360042013,  
 230310360042014, 230310360042015, 230310360042016,  
 230310360042017, 230310360042018, 230310360042019,  
 230310360042020, 230310360042021, 230310360042022,  
 230310360042023, 230310360042024, 230310360042025,  
 230310360042026, 230310360042027, 230310360042028,  
 230310360042029, 230310360042030, 230310360042031,  
 230310360042032, 230310360042033, 230310360042034,  
 230310360042035, 230310360042036, 230310360042037,  
 230310360042038, 230310360042039, 230310360042040,  
 230310360042041, 230310360042042, 230310360042043,  
 230310360043000, 230310360043001, 230310360043002,  
 230310360043003, 230310360043004, 230310360043005,  
 230310360043006, 230310360043007, 230310360043008,  
 230310360043009, 230310360043010, 230310360043011,  
 230310360043012, 230310360043013, 230310360043014,  
 230310360043015, 230310360043016, 230310360043017,  
 230310360043018, 230310360043019, 230310360043020,  
 230310360043021, 230310360043022, 230310360043023,  
 230310360043024, 230310360043025, 230310360043026,  
 230310360043027, 230310360043028, 230310360043029,  
 230310360043030, 230310360043031, 230319901000015,  
 230319901000016.

House District 147 has a population of 8607 and a deviation from the median of -4.6%.

**House District 148 consists of:**

A. In York County, In York County, the minor civil division of Berwick, and the following census blocks from the minor civil division of North Berwick:  
 230310330001000, 230310330001001, 230310330001002,  
 230310330001003, 230310330001004, 230310330001005,  
 230310330001006, 230310330001007, 230310330001008,  
 230310330001012, 230310330001013, 230310330001017,

230310330001018, 230310330001019, 230310330001020,  
 230310330001021, 230310330001030, 230310330003000,  
 230310330003001, 230310330003002, 230310330003003,  
 230310330003004, 230310330003005, 230310330003006,  
 230310330003007, 230310330003008, 230310330003009,  
 230310330003010, 230310330003014, 230310330003015,  
 230310330003016, 230310330003017, 230310330003018,  
 230310330003019, 230310330003025, 230310330003051,  
 230310330003052, 230310330003053.

House District 148 has a population of 9455 and a deviation from the median of 4.79%.

**House District 149 consists of:**

A. In York County, the following census blocks from the minor civil divisions of North Berwick and South Berwick: 230310330001009,  
 230310330001010, 230310330001011, 230310330001014,  
 230310330001015, 230310330001016, 230310330001022,  
 230310330001023, 230310330001024, 230310330001025,  
 230310330001026, 230310330001027, 230310330001028,  
 230310330001029, 230310330001031, 230310330001032,  
 230310330001033, 230310330001034, 230310330001035,  
 230310330001036, 230310330002000, 230310330002001,  
 230310330002002, 230310330002003, 230310330002004,  
 230310330002005, 230310330002006, 230310330002007,  
 230310330002008, 230310330002009, 230310330002010,  
 230310330002011, 230310330002012, 230310330002013,  
 230310330002014, 230310330002015, 230310330002016,  
 230310330002017, 230310330002018, 230310330002019,  
 230310330002020, 230310330002021, 230310330002022,  
 230310330002023, 230310330002024, 230310330002025,  
 230310330003011, 230310330003012, 230310330003013,  
 230310330003020, 230310330003021, 230310330003022,  
 230310330003023, 230310330003024, 230310330003026,  
 230310330003027, 230310330003028, 230310330003029,  
 230310330003030, 230310330003031, 230310330003032,  
 230310330003033, 230310330003034, 230310330003035,  
 230310330003036, 230310330003037, 230310330003038,

230310330003039, 230310330003040, 230310330003041,  
230310330003042, 230310330003043, 230310330003044,  
230310330003045, 230310330003046, 230310330003047,  
230310330003048, 230310330003049, 230310330003050,  
230310350011000, 230310350011001, 230310350011002,  
230310350011003, 230310350011004, 230310350011005,  
230310350011006, 230310350011007, 230310350011008,  
230310350011009, 230310350011010, 230310350011011,  
230310350011012, 230310350011013, 230310350011014,  
230310350011015, 230310350011016, 230310350011017,  
230310350011018, 230310350011019, 230310350011020,  
230310350011021, 230310350011022, 230310350011023,  
230310350011024, 230310350011025, 230310350011026,  
230310350011027, 230310350011028, 230310350011029,  
230310350011030, 230310350011031, 230310350011032,  
230310350011033, 230310350011034, 230310350011035,  
230310350011036, 230310350011037, 230310350011038,  
230310350011039, 230310350011040, 230310350011041,  
230310350011042, 230310350011043, 230310350011044,  
230310350011045, 230310350011046, 230310350011047,  
230310350011048, 230310350011049, 230310350011050,  
230310350012000, 230310350012001, 230310350012002,  
230310350012003, 230310350012004, 230310350012005,  
230310350012006, 230310350012007, 230310350012008,  
230310350012009, 230310350012010, 230310350012011,  
230310350012012, 230310350012013, 230310350021000,  
230310350021001, 230310350021002, 230310350021003,  
230310350021004, 230310350021005, 230310350021006,  
230310350021007, 230310350021008, 230310350021009,  
230310350021010, 230310350021011, 230310350021012,  
230310350021013, 230310350021014, 230310350021015,  
230310350021016, 230310350021017, 230310350021018,  
230310350021019, 230310350021020, 230310350021021,  
230310350021022, 230310350021023, 230310350022000,  
230310350022001, 230310350022002, 230310350022003,  
230310350022004, 230310350022005, 230310350022006,  
230310350022007, 230310350022008, 230310350022015,  
230310350022016, 230310350022017, 230310350022018

House District 149 has a population of 9424 and a deviation from the median of 4.45%.

**House District 150 consists of:**

A. In York County, the minor civil division of Eliot, and the following census blocks from the minor civil divisions of Kittery and South Berwick:

230310380021015, 230310380021016, 230310380021024,  
 230310380021025, 230310380021026, 230310380021027,  
 230310380021028, 230310380021032, 230310380021033,  
 230310380021034, 230310380021035, 230310380021039,  
 230310380021040, 230310380021042, 230310350022009,  
 230310350022010, 230310350022011, 230310350022012,  
 230310350022013, 230310350022014, 230310350022019,  
 230310350022020, 230310350023000, 230310350023001,  
 230310350023002, 230310350023003, 230310350023004,  
 230310350023005, 230310350023006, 230310350023007,  
 230310350023008, 230310350023009, 230310350023010,  
 230310350023011, 230310350023012, 230310350023013,  
 230310350023014, 230310350023015, 230310350023016,  
 230310350023017, 230310350023018, 230310350023019,  
 230310350023020, 230310350023021, 230310350023022.

House District 150 has a population of 8915 and a deviation from the median of -1.19%.

**House District 151 consists of:**

A. In York County, the following census blocks from the minor civil division of Kittery:

230310380011000, 230310380011001,  
 230310380011002, 230310380011003, 230310380011004,  
 230310380011005, 230310380011006, 230310380011007,  
 230310380011008, 230310380011009, 230310380011010,  
 230310380011011, 230310380011012, 230310380011013,  
 230310380011014, 230310380011015, 230310380011016,  
 230310380011017, 230310380011018, 230310380011019,  
 230310380011020, 230310380011021, 230310380011022,  
 230310380011023, 230310380011024, 230310380011025,  
 230310380011026, 230310380011027, 230310380011028,  
 230310380011029, 230310380011030, 230310380011031,

230310380011032, 230310380011033, 230310380012000,  
230310380012001, 230310380012002, 230310380012003,  
230310380012004, 230310380012005, 230310380012006,  
230310380012007, 230310380012008, 230310380012009,  
230310380012010, 230310380012011, 230310380012012,  
230310380012013, 230310380012014, 230310380012015,  
230310380012016, 230310380012017, 230310380012018,  
230310380012019, 230310380012020, 230310380012021,  
230310380012022, 230310380012023, 230310380012024,  
230310380012025, 230310380012026, 230310380013000,  
230310380013001, 230310380013002, 230310380013003,  
230310380013004, 230310380013005, 230310380013006,  
230310380013007, 230310380013008, 230310380013009,  
230310380013010, 230310380013011, 230310380013012,  
230310380013013, 230310380013014, 230310380013015,  
230310380013016, 230310380013017, 230310380013018,  
230310380014000, 230310380014001, 230310380014002,  
230310380014003, 230310380014004, 230310380014005,  
230310380014006, 230310380014007, 230310380014008,  
230310380014009, 230310380014010, 230310380014011,  
230310380014012, 230310380014013, 230310380014014,  
230310380014015, 230310380014016, 230310380014017,  
230310380014018, 230310380014019, 230310380014020,  
230310380014021, 230310380014022, 230310380014023,  
230310380014024, 230310380014025, 230310380014026,  
230310380014027, 230310380014028, 230310380014029,  
230310380014030, 230310380014031, 230310380014032,  
230310380014033, 230310380014034, 230310380014035,  
230310380014036, 230310380014037, 230310380014038,  
230310380014039, 230310380014040, 230310380014041,  
230310380014042, 230310380014043, 230310380014044,  
230310380014045, 230310380014046, 230310380014047,  
230310380014048, 230310380014049, 230310380014050,  
230310380014051, 230310380014052, 230310380014053,  
230310380014054, 230310380015000, 230310380015001,  
230310380015002, 230310380015003, 230310380015004,  
230310380015005, 230310380015006, 230310380015007,  
230310380015008, 230310380015009, 230310380015010,  
230310380015011, 230310380015012, 230310380021000,



230310380021001, 230310380021002, 230310380021003,  
230310380021004, 230310380021005, 230310380021006,  
230310380021007, 230310380021008, 230310380021009,  
230310380021010, 230310380021011, 230310380021012,  
230310380021013, 230310380021014, 230310380021017,  
230310380021018, 230310380021019, 230310380021020,  
230310380021021, 230310380021022, 230310380021023,  
230310380021029, 230310380021030, 230310380021031,  
230310380021036, 230310380021037, 230310380021038,  
230310380021041, 230310380022000, 230310380022001,  
230310380022002, 230310380022003, 230310380022004,  
230310380022005, 230310380022006, 230310380022007,  
230310380022008, 230310380022009, 230310380022010,  
230310380022011, 230310380022012, 230310380022013,  
230310380022014, 230310380022015, 230310380022016,  
230310380022017, 230310380022018, 230310380022019,  
230310380022020, 230310380022021, 230310380022022,  
230310380022023, 230310380022024, 230310380022025,  
230310380022026, 230310380022027, 230310380022028,  
230310380022029, 230310380022030, 230310380022031,  
230310380022032, 230310380023000, 230310380023001,  
230310380023002, 230310380023003, 230310380023004,  
230310380023005, 230310380023006, 230310380023007,  
230310380023008, 230310380023009, 230310380023010,  
230310380023011, 230310380023012, 230310380023013,  
230310380023014, 230319901000017.

House District 151 has a population of 9388 and a deviation from the median of 4.05%.

## **PART IV**

### **Apportionment Plan for the Maine Senate**

The Maine Constitution indicates that the Maine Senate may be composed of an odd number of districts between 31 and 35. The Commission recommends no change in the present 35 number of Senate districts. The Commission plan for the 35 districts divides only 4 municipalities. (Technical corrections have been made to pp. 154, 156, 157, & 158.)

In apportioning Maine's 35 Senate Districts the Commission utilized the 2020 U.S. Census population figure of 1,362,359 for the State of Maine. The median or ideal district was determined to have a population of 38,925. A district population 5% above the median would be 40,871; a district 5% below the median would be 36,979. The districts recommended by the Commission range in population size from a low of 37,121 to a high of 40,798. The largest deviation above the median for the Senate plan is 4.81%, and the largest deviation below the median is - 4.63%.

The following chart depicts the population and deviation from the median population for each of the 35 Senate Districts.

District	Population	Deviation
1	37,641	-3.30%
2	39,828	2.32%
3	39,736	2.08%
4	40,798	4.81%
5	39,549	1.60%
6	40,704	4.57%
7	38,696	-0.59%
8	38,044	-2.26%
9	38,214	-1.83%
10	40,763	4.72%
11	39,607	1.75%
12	40,515	4.09%
13	37,202	-4.43%
14	38,962	0.10%
15	37,443	-3.81%
16	38,496	-1.10%
17	38,751	-0.45%
18	39,472	1.41%
19	38,926	0.00%
20	39,816	2.29%
21	37,121	-4.63%
22	38,428	-1.28%
23	39,843	2.36%
24	37,366	-4.00%
25	40,125	3.08%
26	38,817	-0.28%
27	38,865	-0.15%
28	37,774	-2.96%
29	37,661	-3.25%
30	38,843	-0.21%
31	37,717	-3.10%
32	38,215	-1.82%
33	39,460	1.38%
34	39,407	1.24%
35	39,554	1.62%

Note that the Senate District numbers used here are for presentation purposes only and may not reflect the final numbers assigned to the districts by the Legislature.

The Commission recommends that the Maine Senate Districts be apportioned as follows:

**1. Senate District 1.** Senate District 1 consists of:

A. In Aroostook County, the minor civil divisions of Allagash; Ashland; Caribou; Castle Hill; Caswell; Chapman; Connor Township; Cyr Plantation; Eagle Lake; Fort Fairfield; Fort Kent; Frenchville; Garfield Plantation; Grand Isle; Hamlin; Limestone; Madawaska; Mapleton; Masardis; Nashville Plantation; New Canada; New Sweden; Northwest Aroostook UT; Perham; Portage Lake; Saint Agatha; Saint Francis; Saint John Plantation; Square Lake UT; Stockholm; Van Buren; Wade; Wallagrass; Washburn; Westmanland; Winterville Plantation; and Woodland.

**2. Senate District 2.** Senate District 2 consists of:

A. In Aroostook County, the minor civil divisions of Amity; Bancroft Township; Blaine; Bridgewater; Central Aroostook UT; Crystal; Dyer Brook; Easton; Glenwood Plantation; Hammond; Haynesville; Hersey; Hodgdon; Houlton; Island Falls; Linneus; Littleton; Ludlow; Macwahoc Plantation; Mars Hill; Merrill; Monticello; Moro Plantation; New Limerick; Oakfield; Orient; Presque Isle; Reed Plantation; Sherman; Smyrna; South Aroostook UT; Westfield; and Weston;

B. In Penobscot County, the minor civil divisions of Chester; Drew Plantation; East Millinocket; Kingman Township; Mattawamkeag; Maxfield; Medway; Millinocket; Mount Chase; North Penobscot UT; Patten; Seboeis Plantation; Stacyville; and Woodville.

**3. Senate District 3.** Senate District 3 consists of:

A. In Kennebec County, the minor civil divisions and unorganized territories of Benton; Clinton; and Unity Township;

B. In Penobscot County, the minor civil divisions of Dixmont; Etna; Newport; Plymouth; and Stetson;

C. In Somerset County, the minor civil divisions of Canaan; Detroit; Madison; Norridgewock; Palmyra; Pittsfield; and Skowhegan.

**4. Senate District 4.** Senate District 4 consists of:

A. In Penobscot County, the minor civil divisions of Bradford; Charleston; Corinna; Corinth; Dexter; Exeter; Garland; Glenburn; Hudson; Kenduskeag; and Levant;

B. Piscataquis County.

**5. Senate District 5.** (corrected 9-28-21) Senate District 5 consists of:

A. In Franklin County, the minor civil divisions of Carrabassett Valley; Chesterville; East Central Franklin UT; Farmington; Industry; Kingfield; New Sharon; New Vineyard; Strong; Wilton; and Wyman Township;

B. In Kennebec County, the minor civil divisions of Rome; and Vienna;

C. In Somerset County, the minor civil divisions of Anson; Athens; Bingham; Brighton Plantation; Cambridge; Caratunk; Central Somerset UT; Cornville; Dennistown Plantation; Embden; Harmony; Hartland; Highland Plantation; Jackman; Mercer; Moose River; Moscow; New Portland; Northeast Somerset UT; Northwest Somerset UT; Pleasant Ridge Plantation; Ripley; Saint Albans; Seboomook Lake UT; Smithfield; Solon; Starks; The Forks Plantation; and West Forks Plantation.

**6. Senate District 6.** Senate District 6 consists of:

A. In Hancock County, the minor civil divisions of Amherst; Aurora; Central Hancock UT; East Hancock UT; Eastbrook; Franklin; Gouldsboro; Great Pond; Hancock; Mariaville; Northwest Hancock UT; Osborn; Sorrento; Sullivan; Waltham; and Winter Harbor;

B. Washington County.

**7. Senate District 7.** Senate District 7 consists of:

A. In Hancock County, the minor civil divisions of Bar Harbor; Blue Hill; Brooklin; Brooksville; Castine; Cranberry Isles; Deer Isle; Ellsworth; Frenchboro; Lamoine; Marshall Island UT; Mount Desert; Orland; Penobscot; Sedgwick; Southwest Harbor; Stonington; Surry; Swans Island; Tremont; Trenton; and Verona Island;

B. In Knox County, the minor civil division of Isle au Haut.

**8. Senate District 8.** Senate District 8 consists of:

A. In Penobscot County, the minor civil divisions of Alton; Argyle Township; Burlington; Carroll Plantation; East Central Penobscot UT; Edinburg; Enfield; Greenbush; Howland; Lagrange; Lakeville; Lee; Lincoln; Lowell; Milford; Old Town; Orono; Passadumkeag; Penobscot Indian Island; Prentiss Township; Springfield; Twombly Ridge Township; Veazie; Webster Plantation; Whitney Township; and Winn.

**9. Senate District 9.** Senate District 9 consists of:

A. In Penobscot County, the minor civil divisions of Bangor; and Hermon.

**10. Senate District 10.** Senate District 10 consists of:

A. In Hancock County, the minor civil divisions of Bucksport; Dedham; and Otis;

B. In Penobscot County, the minor civil divisions of Bradley; Brewer; Carmel; Clifton; Eddington; Hampden; Holden; Newburgh; and Orrington.

**11. Senate District 11.** Senate District 11 consists of:

A. Waldo County.

**12. Senate District 12.** Senate District 12 consists of:

A. In Knox County, the minor civil divisions of Appleton; Camden; Criehaven UT; Cushing; Friendship; Hope; Matinicus Isle Plantation; Muscle Ridge Islands

UT; North Haven; Owls Head; Rockland; Rockport; Saint George; South Thomaston; Thomaston; Union; Vinalhaven; and Warren. (corrected 9-28-21)

**13. Senate District 13.** Senate District 13 consists of:

- A. In Kennebec County, the minor civil division of Windsor;
- B. In Lincoln County, the minor civil divisions of Alna; Boothbay; Boothbay Harbor; Bremen; Bristol; Damariscotta; Edgecomb; Hibberts Gore; Jefferson; Louds Island UT; Monhegan Plantation; Newcastle; Nobleboro; Somerville; South Bristol; Southport; Waldoboro; Westport Island; Whitefield; and Wiscasset;
- C. In Knox County, the minor civil division of Washington. (corrected 9-28-21)

**14. Senate District 14.** Senate District 14 consists of:

- A. In Kennebec County, the minor civil divisions of Chelsea; Farmingdale; Gardiner; Hallowell; Manchester; Monmouth; Pittston; Randolph; Readfield; Wayne; West Gardiner; and Winthrop.

**15. Senate District 15.** Senate District 15 consists of:

- A. In Kennebec County, the minor civil divisions of Augusta; Belgrade; China; Mount Vernon; Sidney; and Vassalboro.

**16. Senate District 16.** Senate District 16 consists of:

- A. In Kennebec County, the minor civil divisions of Albion; Oakland; Waterville; and Winslow;
- B. In Somerset County, the minor civil division of Fairfield.

**17. Senate District 17.** (corrected 9-28-21) Senate District 17 consists of:

- A. In Androscoggin County, the minor civil divisions of Greene; Leeds; Lisbon; Livermore; Livermore Falls; Sabattus; Turner; and Wales;
- B. In Kennebec County, the minor civil divisions of Fayette; and Litchfield.

**18. Senate District 18.** Senate District 18 consists of:

- A. In Androscoggin County, the minor civil divisions of Mechanic Falls; and Minot;
- B. In Cumberland County, the minor civil divisions of Bridgton; and Harrison;
- C. In Oxford County, the minor civil divisions of Brownfield; Denmark; Fryeburg; Hebron; Norway; Otisfield; Oxford; Paris; Sweden; and Waterford.

**19. Senate District 19.** Senate District 19 consists of:

- A. In Franklin County, the minor civil divisions of Avon; Carthage; Coplin Plantation; Dallas Plantation; Eustis; Jay; North Franklin UT; Phillips; Rangeley; Rangeley Plantation; Sandy River Plantation; South Franklin UT; Temple; Weld; and West Central Franklin UT;
- B. In Oxford County, the minor civil divisions of Andover; Bethel; Buckfield; Byron; Canton; Dixfield; Gilead; Greenwood; Hanover; Hartford; Lincoln Plantation; Lovell; Magalloway Plantation; Mexico; Milton Township; Newry; North Oxford UT; Peru; Roxbury; Rumford; South Oxford UT; Stoneham; Stow; Sumner; Upton; West Paris; and Woodstock.

**20. Senate District 20.** Senate District 20 consists of:

- A. In Androscoggin County, the minor civil divisions of Auburn; Durham; and Poland;
- B. In Cumberland County, the minor civil division of New Gloucester.

**21. Senate District 21.** Senate District 21 consists of:

- A. In Androscoggin County, the minor civil division of Lewiston.

**22. Senate District 22.** (corrected 9-28-21) Senate District 22 consists of:



A. In Cumberland County, the minor civil divisions of Baldwin; Naples; Sebago; and Standish;

B. In Oxford County, the minor civil divisions of Hiram; and Porter;

C. In York County, the minor civil divisions of Acton; Cornish; Limerick; Limington; Newfield; Parsonsfield; and Shapleigh.

**23. Senate District 23.** Senate District 23 consists of:

A. In Cumberland County, the minor civil divisions of Brunswick; Chebeague Island; Freeport; Harpswell; and Pownal.; and the following census units in the minor civil division of Yarmouth: Blocks

230050044011005,	230050044021000,	230050044021001,
230050044011009,	230050044021003,	230050044021004,
230050044021002,	230050044021006,	230050044021007,
230050044021005,	230050044021009,	230050044021010,
230050044021008,	230050044021012,	230050044021013,
230050044021011,	230050044021015,	230050044021016,
230050044021014,	230050044021018,	230050044021019,
230050044021017,	230050044021021,	230050044021022,
230050044021020,	230050044021024,	230050044021025,
230050044021023,	230050044021027,	230050044021028,
230050044021026,	230050044022001,	230050044022002,
230050044022000,	230050044022004,	230050044022005,
230050044022003,	230050044022007,	230050044022008,
230050044022006,	230050044024010,	230050044024011
230050044024000,		and
230050044024014,		

**24. Senate District 24.** Senate District 24 consists of:

A. In Lincoln County, the minor civil division of Dresden;

B. Sagadahoc County. (corrected 9-28-21)

**25. Senate District 25.** Senate District 25 consists of:

A. In Cumberland County, the minor civil divisions of Cumberland; Falmouth; Gray; North Yarmouth; the following census units in the minor civil division of

Long Island: Blocks 230050024003004, 230050024003005,  
 230050024003006, 230050024003007, 230050024003008,  
 230050024003009, 230050024003010, 230050024003011,  
 230050024003012, 230050024003013, 230050024003022,  
 230050024003023, 230050024003024, 230050024003025,  
 230050024003026, 230050024003027, 230050024003028,  
 230050024003029, 230050024003030, 230050024003031,  
 230050024003032 and 230050024003033;

and the following census units in the minor civil division of Yarmouth: Blocks

230050044011000, 230050044011001, 230050044011002,  
 230050044011003, 230050044011004, 230050044011006,  
 230050044011007, 230050044011008, 230050044011010,  
 230050044011011, 230050044011012, 230050044011013,  
 230050044011014, 230050044011015, 230050044012000,  
 230050044012001, 230050044012002, 230050044012003,  
 230050044012004, 230050044012005, 230050044012006,  
 230050044012007, 230050044012008, 230050044012009,  
 230050044012010, 230050044012011, 230050044012012,  
 230050044012013, 230050044012014, 230050044012015,  
 230050044012016, 230050044012017, 230050044012018,  
 230050044012019, 230050044012020, 230050044012021,  
 230050044012022, 230050044012023, 230050044012024,  
 230050044012025, 230050044012026, 230050044012027,  
 230050044012028, 230050044013000, 230050044013001,  
 230050044013002, 230050044013003, 230050044013004,  
 230050044013005, 230050044013006, 230050044013007,  
 230050044013008, 230050044013009, 230050044013010,  
 230050044013011, 230050044013012, 230050044014000,  
 230050044014001, 230050044014002, 230050044014003,  
 230050044014004, 230050044014005, 230050044014006,  
 230050044014007, 230050044014008, 230050044014009,  
 230050044014010, 230050044014011, 230050044014012,  
 230050044014013, 230050044014014, 230050044014015,  
 230050044014016, 230050044014017, 230050044014018,  
 230050044014019, 230050044014020, 230050044014021,  
 230050044014022, 230050044014023, 230050044014024,  
 230050044014025, 230050044014026, 230050044014027,  
 230050044015000, 230050044015001, 230050044015002,  
 230050044015003, 230050044015004, 230050044015005,

230050044015006,	230050044015007,	230050044015008,
230050044015009,	230050044015010,	230050044015011,
230050044015012,	230050044021029,	230050044023000,
230050044023001,	230050044023002,	230050044023003,
230050044023004,	230050044023005,	230050044023006,
230050044023007,	230050044023008,	230050044023009,
230050044023010,	230050044023011,	230050044024001,
230050044024002,	230050044024003,	230050044024004,
230050044024005,	230050044024006,	230050044024007,
230050044024008,	230050044024009,	230050044024012,
230050044024013,	230050044024015,	230050044024016,
230050044024017 and 230050044024018,		

**26. Senate District 26.** Senate District 26 consists of:

A. In Cumberland County, the minor civil divisions of Casco; Frye Island; Raymond; Windham; and the following census units in the minor civil division of Westbrook:

Blocks	230050026001000,	230050026001001,
230050026001002,	230050026001003,	230050026001004,
230050026001005,	230050026001006,	230050026001007,
230050026001008,	230050026001009,	230050026001011,
230050026001012,	230050026001013,	230050026001014,
230050026001015,	230050026001016,	230050026001017,
230050026001018,	230050026001019,	230050026001020,
230050026001021,	230050026001022,	230050026001023,
230050026001024,	230050026001025,	230050026001032,
230050026002000,	230050026002001,	230050026002002,
230050026002003,	230050026002004,	230050026002005,
230050026002006,	230050026002007,	230050026002008,
230050026002009,	230050026002010,	230050026002011,
230050026002012,	230050026002013,	230050026002014,
230050026002015,	230050027002000,	230050027002001,
230050027002004,	230050027002005,	230050027002012,
230050027003000,	230050027003001,	230050027003002,
230050027003003,	230050027003004,	230050027003005,
230050027003006,	230050027003007,	230050027003008,
230050027003009,	230050027003011,	230050027003012,
230050027003013,	230050027003014,	230050027003015,
230050027003016,	230050027003017,	230050027003018,

230050027003019, 230050028001000, 230050028001001,  
 230050028001002, 230050028001003, 230050028001004,  
 230050028001005, 230050028001006, 230050028001007,  
 230050028001008, 230050028001009, 230050028001010,  
 230050028001011, 230050028001012, 230050028001013,  
 230050028001014, 230050028001015, 230050028001016,  
 230050028001017, 230050028001018, 230050028001019,  
 230050028001020, 230050028001021, 230050028001022,  
 230050028001023, 230050028001024, 230050028001025,  
 230050028001026, 230050028001027, 230050028002000,  
 230050028002001, 230050028002002, 230050028002003,  
 230050028002004, 230050028002009, 230050028002010,  
 230050028002011, 230050028002012, 230050028002017,  
 230050028002018, 230050028002022, 230050028002023,  
 230050028002026, 230050029011007, 230050029011013,  
 230050029012010, 230050029012011, 230050029012012,  
 230050029012013, 230050029012014, 230050029012015,  
 230050029012016, 230050029012022, 230050029012023,  
 230050029012024, 230050029021000, 230050029021001,  
 230050029021002, 230050029021003, 230050029021004,  
 230050029021005, 230050029021006, 230050029021009,  
 230050029021010, 230050029021011, 230050029021012,  
 230050029021017, 230050029022000, 230050029022001,  
 230050029022002, 230050029022003, 230050029022004,  
 230050029022005, 230050029022006, 230050029022007,  
 230050029022008, 230050029022009, 230050029022010,  
 230050029022011, 230050029022012, 230050029022013,  
 230050029022014, 230050029023000, 230050029023001,  
 230050029023002, 230050029023003, 230050029023004,  
 230050029023005, 230050029023006, 230050029023007,  
 230050029023008, 230050029023009, 230050029023010,  
 230050029023011, 230050029023012, 230050029023013,  
 230050029023014, 230050029023015 and 230050029023016.

**27. Senate District 27.** Senate District 27 consists of:

A. In Cumberland County, and the following census units in the minor civil division of Portland: Tract 001700; Tract 001900; Tract 002001; Tract 002101; Tract 002102; Blocks 230050015002014, 230050018001002,

230050018001003, 230050018001004, 230050018001005,  
 230050018001008, 230050018001014, 230050018002001,  
 230050018002002, 230050018002003, 230050018002004,  
 230050018002005, 230050018003000, 230050018003001,  
 230050018003002, 230050018003003, 230050018003004,  
 230050018004000, 230050018004001, 230050018004002,  
 230050018004003, 230050018004004, 230050020021000,  
 230050020021001, 230050020021002, 230050020021003,  
 230050020021004, 230050020021005, 230050020021006,  
 230050020021007, 230050020021008, 230050020021009,  
 230050020021010, 230050020021011, 230050020021012,  
 230050020021013, 230050020021014, 230050020021015,  
 230050020021016, 230050020021017, 230050020021018,  
 230050020021019, 230050020021020, 230050020021021,  
 230050020021022, 230050020021023, 230050020021024,  
 230050020021025, 230050020021031, 230050020021047,  
 230050020022000, 230050020022001, 230050020022002,  
 230050020022003, 230050020022004, 230050020022005,  
 230050020022006, 230050020022007, 230050020022008,  
 230050020022009, 230050020022010, 230050020022011,  
 230050020022012, 230050020022013, 230050020022014,  
 230050020022015, 230050020022016, 230050020022017,  
 230050020022018, 230050020022019, 230050020022020,  
 230050020022021, 230050020022022, 230050020022023,  
 230050020022024, 230050020022025, 230050020022026,  
 230050020022027, 230050020022028, 230050020022029,  
 230050020022030, 230050020022031, 230050022001000,  
 230050022001001, 230050022001002, 230050022001003,  
 230050022001004, 230050022001005, 230050022001006,  
 230050022001007, 230050022001008, 230050022001009,  
 230050022001010, 230050022001011, 230050022001012,  
 230050022001013, 230050022004000, 230050022004001,  
 230050022004002, 230050022004003, 230050022004004,  
 230050022004005, 230050022004006, 230050022004007,  
 230050022004008 and 230050022004009;

and the following census units in the minor civil division of Westbrook: Tract  
 001700, Tract 001900, Tract 002001, Tract 002101, Tract 002102; Blocks  
 230050026001026, 230050026001027, 230050026001028,  
 230050026001029, 230050026001030, 230050026001031,

230050026001033,	230050026001034,	230050027001000,
230050027001001,	230050027001002,	230050027001003,
230050027001004,	230050027001005,	230050027001006,
230050027001007,	230050027001008,	230050027001009,
230050027001010,	230050027001011,	230050027001012,
230050027001013,	230050027001014,	230050027001015,
230050027001016,	230050027001017,	230050027001018,
230050027001019,	230050027002002,	230050027002003,
230050027002006,	230050027002007,	230050027002008,
230050027002009,	230050027002010,	230050027002011,
230050027002013,	230050027002014,	230050027002015,
230050027003010,	230050028002005,	230050028002006,
230050028002007,	230050028002008,	230050028002013,
230050028002014,	230050028002015,	230050028002016,
230050028002019,	230050028002020,	230050028002021,
230050028002024,	230050028002025,	230050028002027,
230050029011000,	230050029011001,	230050029011002,
230050029011003,	230050029011004,	230050029011005,
230050029011006,	230050029011008,	230050029011009,
230050029011010,	230050029011011,	230050029011012,
230050029012000,	230050029012001,	230050029012002,
230050029012003,	230050029012004,	230050029012005,
230050029012006,	230050029012007,	230050029012008,
230050029012009,	230050029012017,	230050029012018,
230050029012019,	230050029012020,	230050029012021,
230050029021007,	230050029021008,	230050029021013,
230050029021014,	230050029021015 and 230050029021016.	

**28. Senate District 28.** Senate District 28 consists of:

A. In Cumberland County, the following census units in the minor civil division of Portland: Tract 000100, Tract 000200, Tract 000300, Tract 000500, Tract 000600, Tract 001000, Tract 001100, Tract 001200, Tract 001300; Tract 002300; Blocks 230050015001000, 230050015001001, 230050015001002, 230050015001003, 230050015001004, 230050015001005, 230050015001006, 230050015001007, 230050015001008, 230050015001009, 230050015001010, 230050015001011, 230050015001012, 230050015001013, 230050015001014, 230050015001015, 230050015001016, 230050015001017,

230050015001018,	230050015001019,	230050015001020,
230050015002000,	230050015002001,	230050015002002,
230050015002003,	230050015002004,	230050015002005,
230050015002006,	230050015002007,	230050015002008,
230050015002009,	230050015002010,	230050015002011,
230050015002012,	230050015002013,	230050015002015,
230050015002016,	230050015002017,	230050015002018,
230050015002019,	230050015002020,	230050015002021,
230050015002022,	230050015002023,	230050015002024,
230050015002025,	230050015002026,	230050015002027,
230050015002028,	230050015002029,	230050015002030,
230050015002031,	230050015002032,	230050015003000,
230050015003001,	230050015003002,	230050015003003,
230050015003004,	230050015003005,	230050015003006,
230050015003007,	230050015003008,	230050015003009,
230050015003010,	230050015003011,	230050015003012,
230050015003013,	230050015003014,	230050015003015,
230050015003016,	230050018001000,	230050018001001,
230050018001006,	230050018001007,	230050018001009,
230050018001010,	230050018001011,	230050018001012,
230050018001013,	230050018002000,	230050018002006,
230050018002007,	230050018002008,	230050018002009,
230050018002010,	230050018002011,	230050018002012,
230050018002013,	230050018002014,	230050018002015,
230050018002016,	230050018002017,	230050018002018,
230050018002019,	230050018002020,	230050018002021,
230050018002022,	230050018002023,	230050018002024,
230050018002025,	230050018002026,	230050018004005,
230050018004006,	230050018004007,	230050020021026,
230050020021027,	230050020021028,	230050020021029,
230050020021030,	230050020021032,	230050020021033,
230050020021034,	230050020021035,	230050020021036,
230050020021037,	230050020021038,	230050020021039,
230050020021040,	230050020021041,	230050020021042,
230050020021043,	230050020021044,	230050020021045,
230050020021046,	230050020021048,	230050022002000,
230050022002001,	230050022002002,	230050022002003,
230050022002004,	230050022002005,	230050022002006,
230050022002007,	230050022002008,	230050022002009,

230050022002010, 230050022003000, 230050022003001,  
 230050022003002, 230050022003003, 230050022003004,  
 230050022003005, 230050022003006, 230050022003007,  
 230050022003008, 230050022003009; 230050024001000,  
 230050024001001, 230050024001002, 230050024001003,  
 230050024001004, 230050024001005, 230050024001006,  
 230050024001007, 230050024001008, 230050024001009,  
 230050024001010, 230050024001011, 230050024001012,  
 230050024001013, 230050024001014, 230050024001015,  
 230050024001016, 230050024001017, 230050024001018,  
 230050024001019, 230050024001020, 230050024001021,  
 230050024001022, 230050024001023, 230050024001024,  
 230050024001025, 230050024001026, 230050024001027,  
 230050024001028, 230050024001029, 230050024001030,  
 230050024001031, 230050024001032, 230050024001033,  
 230050024001034, 230050024001035, 230050024001036,  
 230050024001037, 230050024001038, 230050024001039,  
 230050024001040, 230050024001041, 230050024001042,  
 230050024001043, 230050024001044, 230050024001045,  
 230050024001046, 230050024001047, 230050024001048,  
 230050024001049, 230050024001050, 230050024001051,  
 230050024001052, 230050024001053, 230050024001054,  
 230050024002000, 230050024002001, 230050024002002,  
 230050024002003, 230050024002004, 230050024002005,  
 230050024002006, 230050024002007, 230050024002008,  
 230050024002009, 230050024002010, 230050024002011,  
 230050024002012, 230050024002013, 230050024002014,  
 230050024002015, 230050024002016, 230050024002017,  
 230050024002018, 230050024002019, 230050024002020,  
 230050024002021, 230050024002022, 230050024002023,  
 230050024002024, 230050024002025, 230050024002026,  
 230050024003000, 230050024003001, 230050024003002,  
 230050024003003, 230050024003014, 230050024003016,  
 230050024003017, 230050024003018, 230050024003019,  
 230050024003020 and 230050024003021;

and the following census units in the minor civil division of Long Island: Blocks  
 230059900000006, 230059900000007, 230059900000011,  
 230059900000012, 230059900000013 and 230059900000017.



**29. Senate District 29.** Senate District 29 consists of:

A. In Cumberland County, the minor civil divisions of Cape Elizabeth; South Portland; and the following census units in the minor civil division of Scarborough: 230050173033010, 230050173033011, 230050173033012, 230050173033013, 230050173053001, 230050173053003, 230050173053011, 230050173081000, 230050173081001, 230050173081002, 230050173081003, 230050173081004, 230050173081005, 230050173081006, 230050173081007, 230050173081008, 230050173081009, 230050173081011, 230050173081012, 230050173081013, 230050173081014, 230050173083041, 230059900000018, 230059900000019, 230059900000020, 230059900000023 and 230059900000025.

**30. Senate District 30.** Senate District 30 consists of:

A. In Cumberland County, the minor civil division of Gorham; and the following census units in the minor civil division of Scarborough: Tract 017306, Tract 017307, Blocks 230050173031000, 230050173031001, 230050173031002, 230050173031003, 230050173031004, 230050173031005, 230050173031006, 230050173031007, 230050173031008, 230050173031009, 230050173031010, 230050173031011, 230050173031012, 230050173031013, 230050173031014, 230050173031015, 230050173031016, 230050173031017, 230050173031018, 230050173031019, 230050173031020, 230050173031021, 230050173031022, 230050173031023, 230050173032000, 230050173032001, 230050173032002, 230050173032003, 230050173032004, 230050173032005, 230050173032006, 230050173032007, 230050173032008, 230050173032009, 230050173032010, 230050173032011, 230050173032012, 230050173032013, 230050173032014, 230050173032015, 230050173032016, 230050173032017, 230050173032018, 230050173032019, 230050173032020, 230050173032021, 230050173032022, 230050173032023, 230050173033000, 230050173033001, 230050173033002, 230050173033003, 230050173033004, 230050173033005, 230050173033006, 230050173033007, 230050173033008, 230050173033009, 230050173051000, 230050173051001, 230050173051002, 230050173051003, 230050173051004,

230050173051005,	230050173051006,	230050173051007,
230050173051008,	230050173051009,	230050173051010,
230050173051011,	230050173051012,	230050173051013,
230050173051014,	230050173051015,	230050173051016,
230050173051017,	230050173051018,	230050173051019,
230050173051020,	230050173051021,	230050173051022,
230050173051023,	230050173051024,	230050173051025,
230050173051026,	230050173052000,	230050173052001,
230050173052002,	230050173052003,	230050173052004,
230050173052005,	230050173052006,	230050173052007,
230050173052008,	230050173052009,	230050173052010,
230050173052011,	230050173052012,	230050173052013,
230050173052014,	230050173052015,	230050173052016,
230050173052017,	230050173052018,	230050173052019,
230050173052020,	230050173052021,	230050173052022,
230050173052023,	230050173053000,	230050173053002,
230050173053004,	230050173053005,	230050173053006,
230050173053007,	230050173053008,	230050173053009,
230050173053010,	230050173053012,	230050173053013,
230050173053014,	230050173053015,	230050173053016,
230050173053017,	230050173053018,	230050173053019,
230050173053020,	230050173053021,	230050173053022,
230050173053023,	230050173053024,	230050173053025,
230050173053026,	230050173053027,	230050173053028,
230050173053029,	230050173053030,	230050173053031,
230050173053032,	230050173053033,	230050173053034,
230050173053035,	230050173053036,	230050173053037,
230050173053038,	230050173053039,	230050173053040,
230050173053041,	230050173053042,	230050173053043,
230050173053044,	230050173053045,	230050173081010,
230050173082000,	230050173082001,	230050173082002,
230050173082003,	230050173082004,	230050173082005,
230050173082006,	230050173082007,	230050173082008,
230050173082009,	230050173082010,	230050173082011,
230050173082012,	230050173082013,	230050173082014,
230050173082015,	230050173082016,	230050173082017,
230050173082018,	230050173082019,	230050173082020,
230050173082021,	230050173082022,	230050173082023,
230050173082024,	230050173082025,	230050173082026,

230050173082027, 230050173082028, 230050173083000,  
 230050173083001, 230050173083002, 230050173083003,  
 230050173083004, 230050173083005, 230050173083006,  
 230050173083007, 230050173083008, 230050173083009,  
 230050173083010, 230050173083011, 230050173083012,  
 230050173083013, 230050173083014, 230050173083015,  
 230050173083016, 230050173083017, 230050173083018,  
 230050173083019, 230050173083020, 230050173083021,  
 230050173083022, 230050173083023, 230050173083024,  
 230050173083025, 230050173083026, 230050173083027,  
 230050173083028, 230050173083029, 230050173083030,  
 230050173083031, 230050173083032, 230050173083033,  
 230050173083034, 230050173083035, 230050173083036,  
 230050173083037, 230050173083038, 230050173083039,  
 230050173083040, 230050173083042, 230050173083043,

**31. Senate District 31.** Senate District 31 consists of:

A. In York County, the minor civil divisions of Buxton; Old Orchard Beach; and Saco.

**32. Senate District 32.** Senate District 32 consists of:

A. In York County, the minor civil divisions of Arundel; Biddeford; Dayton; Hollis; and Lyman.

**33. Senate District 33.** Senate District 33 consists of:

A. In York County, the minor civil divisions of Alfred; Lebanon; Sanford; and Waterboro.

**34. Senate District 34.** Senate District 34 consists of:

A. In York County, the minor civil divisions of Berwick; Kennebunk; Kennebunkport; North Berwick; and Wells.

**35. Senate District 35.** Senate District 35 consists of:

A. In York County, the minor civil divisions of Eliot; Kittery; Ogunquit; South Berwick; and York.

## PART V

### Apportionment Plan for the Maine County Commissioner Districts

In apportioning Maine's County Commissioner Districts the Commission utilized the 2020 U.S. Census population figure for each county as the official figure for apportioning county populations. The ideal or median district population number varies from county to county depending on population and number of districts in each county. The Commission found that in 6 counties, while the population did change, the existing county commissioner districts were all within the acceptable 5% deviation above or below the median district population measured by the 2020 Census data. Accordingly, the Commission recommends that the County Commissioner Districts for Hancock, Kennebec, Lincoln, Oxford, Sagadahoc, and Washington Counties remain as described in 30-A M.R.S. § 66-B (2020).

#### County Populations, Commissioner Districts, Median District Population

County	Population	Districts	Median Population
Androscoggin	111,139	7	15,877
Aroostook	67,105	3	22,368
Cumberland	303,069	5	60,614
Franklin	29,456	3 <sup>4</sup>	9,819
Hancock	55,478	3	18,493
Kennebec	123,642	3	41,214
Knox	40,607	3	13,536
Lincoln	35,237	3	11,746

---

<sup>4</sup> There will be a referendum vote in Franklin County this November on a proposal to have five County Commissioner Districts in Franklin County.

Oxford	57,777	3	19,259
Penobscot	152,199	3	50,733
Piscataquis	16,800	3	5,600
Sagadahoc	36,699	3	12,233
Somerset	50,477	5	10,095
Waldo	39,607	3	13,202
Washington	31,095	3	10,365
York	211,972	5	42,394

The apportionments are listed by County below. The number at the start of each District listing corresponds to the number for the County listing in current 30-A M.R.S. § 66-B (2020). The Commission recommends that the Maine County Commissioner Districts be apportioned as follows:

### **Androscoggin County**

Population: 111,139, 7 Districts, Median Population: 15,877, Aggregate Deviation from Median: 9.18%.

District 1: Population: 15,193, Deviation from Median: - 4.31%.

District 2: Population: 15,392, Deviation from Median - 3.05%.

District 3: Population: 15,085, Deviation from Median: - 4.99%.

District 4: Population: 16,363, Deviation from Median: + 3.06%.

District 5: Population: 16,532, Deviation from Median: + 4.13%.

District 6: Population: 16,542, Deviation from Median: + 4.19%.

District 7: Population: 16,032, Deviation from Median: + 0.98%.

#### **1. Creation of Androscoggin County Commissioner Districts.**

Androscoggin County is divided into the following 7 districts.

A. Commissioner District Number 1, in the County of Androscoggin, consists of the following census units in the minor civil division of Lewiston: Census Tract 201; Block 2010, Block 2011, Block 2012, Block 2013, Block 2014, Block 2015, Block 2016, Block 2017, Block 2018, Block 2019, Block 2020, Block 2021, and Block 2022 of Census Tract 202; Block 2010, Block 2011, Block 3000, Block 3001, Block 3002, Block 3003, Block 3004, Block 3005, Block 3006, Block 3007, Block 3008, Block 3009, Block 3010, Block 3013, and Block 3014 of Census Tract 203.01; Block 1002, Block 1003, Block 1004, Block 1005, Block 1006, Block 1007, Block 1008, Block 1009, Block 1010, Block 1011, Block 1012, Block 1013, Block 1014, Block 1018, Block 1019, Block 1020, Block 1021, Block 1022, Block 1023, Block 1024, Block 1025, and Block 1026 of Census Tract 203.02; Census Tract 203.03; Census Tract 204.01; Census Tract 204.02; Block Group 1, Block Group 4, and Block Group 5 of Census Tract 205; Block Group 2, Block 1000, Block 1001, Block 1002, Block 1003, Block 1004, Block 1005, Block 1006, Block 1013, Block 1017, Block 1018, Block 1019, Block 1020, Block 1021, Block 1022, Block 1023, and Block 1024 of Census Tract 206; Block 1001 and Block 1002 of Census Tract 207.

B. Commissioner District Number 2, in the County of Androscoggin, consists of the following census units in the minor civil division of Lewiston: Block Group 1, Block 2000, Block 2001, Block 2002, Block 2003, Block 2004, Block 2005, Block 2006, Block 2007, Block 2008, and Block 2009 of Census Tract 202; Block Group 1, Block 2000, Block 2001, Block 2002, Block 2003, Block 2004, Block 2005, Block 2006, Block 2007, Block 2008, Block 2009, Block 3011, and Block 3012 of Census Tract 203.01; Block 1000, Block 1001, Block 1015, Block 1016, Block 1017, and Block 1027 of Census Tract 203.02; Block Group 3 of Census Tract 205; Block Group 2, Block Group 3, Block Group 4, Block Group 5, Block 1000, Block 1003, Block 1004, and Block 1005 of Census Tract 207; Block Group 2, Block 1000, Block 1001, Block 1002, Block 1003, Block 1004, Block 1005, Block 1006, Block 1007, Block 1008, Block 1009, and Block 1012 of Census Tract 208.01; Block Group 3 of Census Tract 208.02; and Census Tract 209.

C. Commissioner District Number 3, in the County of Androscoggin, consists of the following census units in the minor civil division of Lewiston: Block Group 2 of Census Tract 205; Block Group 3, Block 1007, Block 1008, Block 1009, Block 1010, Block 1011, Block 1012, Block 1014,

Block 1015, Block 1016, Block 1025, Block 1026, Block 1027, Block 1028, Block 1029, Block 1030, Block 1031, Block 1032, Block 1033, Block 1034, Block 1035, Block 1036, Block 1037, and Block 1038 of Census Tract 206; Block Group 3, Block Group 4, Block 1010, and Block 1011 of Census Tract 208.01; Block Group 1, Block Group 2, and Block Group 4 of Census Tract 208.02; and the minor civil divisions of Durham and Greene.

D. Commissioner District Number 4, in the County of Androscoggin, consists of the minor civil divisions of Lisbon, Sabattus and Wales.

E. Commissioner District Number 5, in the County of Androscoggin, consists of the following census units in the minor civil division of Auburn: Census Tract 101; Census Tract 102; Census Tract 103; Block Group 2, Block Group 3, Block 1000, Block 1001, Block 1002, Block 1003, Block 1004, and Block 1011 of Census Tract 104; Block 1000, Block 1001, Block 1002, Block 1003, Block 1004, Block 1005, Block 1006, Block 1007, Block 1008, Block 1014, Block 1024, Block 1025, Block 1026, Block 1027, Block 1028, Block 1029, Block 1030, Block 1031, Block 1032, Block 1033, Block 1034, Block 1035, Block 1036, Block 1037, Block 1038, Block 1039, Block 1040, Block 1041, Block 1042, Block 1043, Block 1044, Block 1045, Block 1046, Block 1047, Block 1048, Block 1049, Block 1050, and Block 1051 of Census Tract 107; and Census Tract 108.

F. Commissioner District Number 6, in the County of Androscoggin, consists of the following census units in the minor civil division of Auburn: Block 1005, Block 1006, Block 1007, Block 1008, Block 1009, Block 1010, Block 1012, Block 1013, Block 1014, Block 1015, Block 1016, Block 1017, Block 1018, Block 1019, Block 1020, Block 1021, Block 1022, and Block 1023 of Census Tract 104; Census Tract 105; Census Tract 106; Block Group 2, Block 1009, Block 1010, Block 1011, Block 1012, Block 1013, Block 1015, Block 1016, Block 1017, Block 1018, Block 1019, Block 1020, Block 1021, Block 1022, Block 1023, Block 1052, and Block 1053 of Census Tract 107; and the minor civil divisions of Mechanic Falls and Poland.

G. Commissioner District Number 7, in the County of Androscoggin, consists of the minor civil divisions of Leeds, Livermore, Livermore Falls, Minot and Turner.

## **Aroostook County**

Population: 67,105, 3 Districts, Median Population: 22,368, Aggregate Deviation from Median: 8.61%.

District 1: Population: 23,370, Deviation from Median: + 4.48%.

District 2: Population: 22,291, Deviation from Median - 0.34%.

District 3: Population: 21,444, Deviation from Median: - 4.13%.

### **2. Creation of Aroostook County Commissioner Districts.**

Aroostook County is divided into the following 3 districts.

A. Commissioner District Number 1, in the County of Aroostook, consists of the minor civil divisions and unorganized territories of Amity, Blaine, Bridgewater, Crystal, Dyer Brook, Easton, Fort Fairfield, Glenwood, Hammond, Haynesville, Hersey, Hodgdon, Houlton, Island Falls, Linneus, Littleton, Ludlow, Macwahoc, Mars Hill, Merrill, Monticello, Moro, New Limerick, Oakfield, Orient, Reed, Sherman, Smyrna, South Aroostook and Weston.

B. Commissioner District Number 2, in the County of Aroostook, consists of the minor civil divisions and the unorganized territories of Ashland, Caribou, Castle Hill, Central Aroostook, Chapman, Mapleton, Presque Isle, Washburn and Westfield.

C. Commissioner District Number 3, in the County of Aroostook, consists of the minor civil divisions and unorganized territories of Allagash, Caswell, Connor, Cyr, Eagle Lake, Fort Kent, Frenchville, Garfield, Grand Isle, Hamlin, Limestone, Madawaska, Masardis, Nashville, New Canada, New Sweden, Northwest Aroostook, Perham, Portage Lake, Saint Agatha, Saint Francis, Saint John, Square Lake, Stockholm, Van Buren, Wade, Wallagrass, Westmanland, Winterville, and Woodland.

## **Cumberland County**

Population: 303,069, 5 Districts, Median Population: 60,614, Aggregate Deviation from Median: 6.39%.



District 1: Population: 59,564 Deviation from the Median: - 1.73%.  
 District 2: Population: 59,409, Deviation from the Median: - 1.99%.  
 District 3: Population: 59,255, Deviation from Median: - 2.24%.  
 District 4: Population: 61,710, Deviation from Median: + 1.81%.  
 District 5: Population: 63,131, Deviation from Median: + 4.15%.

### **3. Creation of Cumberland County Commissioner Districts.**

Cumberland County is divided into the following 5 districts.

A. Commissioner District Number 1, in the County of Cumberland, consists of the minor civil divisions of Baldwin, Bridgton, Gorham, Scarborough, Sebago, and Standish.

B. Commissioner District Number 2, in the County of Cumberland, consists of the minor civil divisions of Casco, Falmouth, Frye Island, Gray Harrison, Naples, New Gloucester, Raymond, and Windham.

C. Commissioner District Number 3, in the County of Cumberland, consists of the minor civil divisions of Brunswick, Chebeague Island, Cumberland, Freeport, Harpswell, Long Island, North Yarmouth, Pownal, and Yarmouth.

D. Commissioner District Number 4, in the County of Cumberland, consists of the minor civil divisions of Cape Elizabeth, South Portland, Westbrook, and the following census units in the minor civil division of Portland: Block 1012, Block 1013, Block 2005, Block 2006, Block 2007, Block 2008, Block 2009, Block 2010, Block 2013, Block 3000, Block 3001, Block 3002, Block 3003, Block 3004, Block 3005, Block 3006, Block 3007, Block 3008, Block 3009, Block 3010, Block 3012, Block 3013, Block 3019, Block 3020, and Block Group 4 of Census Tract 19; and Block 3008, Block 3009, Block 3010, Block 3011, Block 3012, Block 3013, Block 3014, Block Group 2, and Block Group 4 of Census Tract 21.02.

E. Commissioner District Number 5, in the County of Cumberland, consists of the the following census units in the minor civil division of Portland: Census Tract 1; Census Tract 2; Census Tract 3; Census Tract 5; Census Tract 6; Census Tract 10; Census Tract 11; Census Tract 12; Census Tract 13; Census Tract 15; Census Tract 17; Census Tract 18; Block 1000, Block 1001, Block 1002, Block 1003, Block 1004, Block 1005, Block 1006, Block 1007, Block 1008, Block 1009, Block 1010, Block 1011,

Block 1014, Block 2000, Block 2001, Block 2002, Block 2003, Block 2004, Block 2011, Block 2012, Block 2014, Block 3011, Block 3014, Block 3015, Block 3016, Block 3017, and Block 3018 of Census Tract 19; Census Tract 20.01; Census Tract 20.02; Census Tract 21.01; Block 3000, Block 3001, Block 3002, Block 3003, Block 3004, Block 3005, Block 3006, Block 3007, and Block Group 1 of Census Tract 21.02; Census Tract 22; Census Tract 23; Block 3000, Block 3001, Block 3002, Block 3003, Block 3014, Block 3016, Block 3017, Block 3018, Block 3019, Block 3020, Block 3021, Block Group 1, and Block Group 2 of Census Tract 24; and Block 0006, Block 0007, Block 0011, Block 0012, Block 0013, and Block 0017 of Census Tract 9900.

## **Franklin County**

Population: 29,456, 3 Districts, Median Population: 9,819, Aggregate Deviation from Median: 5.81%.

District 1: Population: 10,017, Deviation from Median: + 2.02%.

District 2: Population: 9,447, Deviation from Median - 3.79%.

District 3: Population: 9,992, Deviation from Median: + 1.76%.

### **4. Creation of Franklin County Commissioner Districts.**

Franklin County is divided into the following 3 districts.

A. Commissioner District Number 1, in the County of Franklin, consists of the minor civil divisions and unorganized territories of Carthage, Dallas, Jay, Rangeley Plantation, Sandy River, South Franklin, Weld, West Central Franklin, and Wilton.

B. Commissioner District Number 2, in the County of Franklin, consists of the minor civil divisions of Chesterville, Farmington, and Temple.

C. Commissioner District Number 3, in the County of Franklin, consists of the minor civil divisions and unorganized territories of Avon, Carrabassett Valley, Coplin, East Central Franklin, Eustis, Industry, Kingfield, New Sharon, New Vineyard, North Franklin, Phillips, Rangeley, Strong, and Wyman.

## **Hancock County**

Population: 55,478, 3 Districts, Median Population: 18,493, Aggregate Deviation from Median: 5.85%.

District 1: Population: 19,072, Deviation from Median: + 3.13%.

District 2: Population: 17,990, Deviation from Median - 2.72%.

District 3: Population: 18,416, Deviation from Median: - 0.42%.

Hancock County Commissioner Districts to remain as described in 30-A M.R.S. § 66-B(5) (2020). That description is as follows:

**5. Creation of Hancock County Commissioner Districts.** Hancock County is divided into the following 3 districts.

A. Commissioner District Number 1, in the County of Hancock, consists of the minor civil divisions and unorganized territories of Amherst, Aurora, Blue Hill, Central Hancock, East Hancock, Eastbrook, Ellsworth, Gouldsboro, Great Pond, Mariaville, Northwest Hancock, Osborn, Otis, Sorrento, Sullivan, Surry, Waltham and Winter Harbor.

B. Commissioner District Number 2, in the County of Hancock, consists of the minor civil divisions of Brooklin, Brooksville, Bucksport, Castine, Dedham, Deer Isle, Orland, Penobscot, Sedgwick, Stonington and Verona Island.

C. Commissioner District Number 3, in the County of Hancock, consists of the minor civil divisions and unorganized territories of Bar Harbor, Cranberry Isles, Franklin, Frenchboro, Hancock, Lamoine, Marshall Island, Mount Desert, Southwest Harbor, Swan's Island, Tremont and Trenton.

## **Kennebec County**

Population: 123,642, 3 Districts, Median Population: 41,214, Aggregate Deviation from the Median: 5.32%.

District 1: Population 40,338, Deviation from the Median: - 2.13%.

District 2: Population 40,773, Deviation from the Median: - 1.07%.

District 3: Population: 42,531, Deviation from the Median: + 3.20%.

Kennebec County Commissioner Districts to remain as described in 30-A M.R.S. § 66-B(6) (2020). That description is as follows:

**6. Creation of Kennebec County Commissioner Districts.** Kennebec County is divided into the following 3 districts.

A. Commissioner District Number 1, in the County of Kennebec, consists of the minor civil divisions of Augusta, Chelsea, China, Manchester, Sidney, Vassalboro and Windsor.

B. Commissioner District Number 2, in the County of Kennebec, consists of the minor civil divisions of Farmingdale, Fayette, Gardiner, Hallowell, Litchfield, Monmouth, Mount Vernon, Pittston, Randolph, Readfield, Vienna, Wayne, West Gardiner and Winthrop.

C. Commissioner District Number 3, in the County of Kennebec, consists of the minor civil divisions and unorganized territories of Albion, Belgrade, Benton, Clinton, Oakland, Rome, Unity Township, Waterville and Winslow.

## **Knox County**

Population: 40,607, 3 Districts, Median Population: 13,536 Aggregate Deviation from Median: 7.66%.

District 1: Population: 13,780, Deviation from the Median: + 1.80%.

District 2: Population: 12,895 Deviation from the Median: - 4.74%.

District 3: Population: 13,932, Deviation from the Median: + 2.93%.

**7. Creation of Knox County Commissioner Districts.**

Knox County is divided into the following 3 districts.

A. Commissioner District Number 1, in the County of Knox, consists of the minor civil divisions of Rockland, Saint George, South Thomaston, and Thomaston.

B. Commissioner District Number 2, in the County of Knox, consists of the minor civil divisions of Appleton, Cushing, Friendship, Union, Warren, and Washington.

C. Commissioner District Number 3, in the County of Knox, consists of the minor civil divisions and unorganized territories of Camden, Criehaven, Hope, Isle au Haut, Matinicus Isle, Muscle Ridge Islands, North Haven, Owls Head, Rockport, and Vinalhaven.

## **Lincoln County**

Population: 35,237, 3 Districts, Median Population: 11,746, Aggregate Deviation from the Median: 7.14%.

District 1: Population: 11,301, Deviation from the Median: - 3.79%.

District 2: Population: 11,796, Deviation from the Median: + 0.43%.

District 3: Population: 12,140, Deviation from the Median: - 3.35%.

Lincoln County Commissioner Districts to remain as described in 30-A M.R.S. § 66-B(8) (2020). That description is as follows:

**8. Creation of Lincoln County Commissioner Districts.** Lincoln County is divided into the following 3 districts.

A. Commissioner District Number 1, in the County of Lincoln, consists of the minor civil divisions of Boothbay, Boothbay Harbor, Edgecomb, Southport, Westport Island and Wiscasset.

B. Commissioner District Number 2, in the County of Lincoln, consists of the minor civil divisions and unorganized territories of Bremen, Bristol, Louds Island, Monhegan, Nobleboro, South Bristol and Waldoboro.

C. Commissioner District Number 3, in the County of Lincoln, consists of the minor civil divisions and unorganized territories of Alna, Damariscotta, Dresden, Hibberts Gore, Jefferson, Newcastle, Somerville and Whitefield.

## **Oxford County**

Population: 57,777, 3 Districts, Median Population: 19,259, Aggregate Deviation from the Median: 7.11%.

District 1: Population: 19,582, Deviation from the Median: + 1.68%.  
 District 2: Population: 18,413, Deviation from the Median: - 4.39%.  
 District 3: Population: 19,782, Deviation from the Median + 2.72%.

Oxford County Commissioner Districts to remain as described in 30-A M.R.S. § 66-B(9) (2020). That description is as follows:

**9. Creation of Oxford County Commissioner Districts.** Oxford County is divided into the following 3 districts.

A. Commissioner District Number 1, in the County of Oxford, consists of the minor civil divisions and unorganized territories of Brownfield, Denmark, Fryeburg, Greenwood, Hiram, Lovell, Norway, Porter, South Oxford, Stoneham, Stow, Sweden and Waterford.

B. Commissioner District Number 2, in the County of Oxford, consists of the minor civil divisions and unorganized territories of Andover, Bethel, Byron, Canton, Dixfield, Gilead, Hanover, Lincoln, Magalloway, Mexico, Milton Township, Newry, North Oxford, Peru, Roxbury, Rumford and Upton.

C. Commissioner District Number 3, in the County of Oxford, consists of the minor civil divisions of Buckfield, Hartford, Hebron, Otisfield, Oxford, Paris, Sumner, West Paris and Woodstock.

## **Penobscot County**

Population: 152,199, 3 Districts, Median Population: 50,733, Aggregate Deviation from Median: 3.98%.

District 1: Population: 51,548, Deviation from the Median: + 1.61%.  
 District 2: Population: 49,527, Deviation from the Median: - 2.38%.  
 District 3: Population: 51,124, Deviation from Median: + 0.77%.

**10. Creation of Penobscot County Commissioner Districts.** Penobscot County is divided into the following 3 districts.

A. Commissioner District Number 1, in the County of Penobscot, consists of the minor civil divisions of Bangor, Brewer, Clifton, Eddington, Holden, and Orrington.

B. Commissioner District Number 2, in the County of Penobscot, consists of the minor civil divisions of Carmel, Charleston, Corinna, Corinth, Dexter, Dixmont, Etna, Exeter, Garland, Glenburn, Hampden, Hermon, Hudson, Kenduskeag, Levant, Newburgh, Newport, Plymouth, and Stetson.

C. Commissioner District Number 3, in the County of Penobscot, consists of the minor civil divisions and unorganized territories of Alton, Argyle, Bradford, Bradley, Burlington, Carroll, Chester, Drew, East Central Penobscot, East Millinocket, Edinburg, Enfield, Greenbush, Howland, Kingman, Lagrange, Lakeville, Lee, Lincoln, Lowell, Mattawamkeag, Maxfield, Medway, Milford, Millinocket, Mount Chase, North Penobscot, Old Town, Orono, Passadumkeag, Patten, Penobscot Indian Island, Prentiss, Seboeis, Springfield, Stacyville, Twombly Ridge, Veazie, Webster, Whitney, Winn, and Woodville.

### **Piscataquis County**

Population: 16,800, 3 Districts, Median Population: 5,600, Aggregate Deviation from Median: 6.36%.

District 1: Population: 5,448, Deviation from the Median: - 2.71%.

District 2: Population: 5,804, Deviation from the Median: + 3.64%.

District 3: Population: 5,548, Deviation from Median: - 0.93%.

### **11. Creation of Piscataquis County Commissioner Districts.**

Piscataquis County is divided into the following 3 districts.

A. Commissioner District Number 1, in the County of Piscataquis, consists of the minor civil divisions and unorganized territories of Abbott, Blanchard, Bowerbank, Guildford, Kingsbury, Monson, Parkman, Sangerville, Shirley, Wellington, and Willimantic.

B. Commissioner District Number 2, in the County of Piscataquis, consists of the minor civil divisions and unorganized territories of Dover-Foxcroft, Medford, Sebec, and Southeast Piscataquis.

C. Commissioner District Number 3, in the County of Piscataquis, consists of the minor civil divisions and unorganized territories of Beaver Cove, Brownville, Greenville, Lake View, Milo, Northeast Piscataquis, and Northwest Piscataquis.

## **Sagadahoc County**

Population: 36,699, 3 Districts, Median Population: 12,233, Aggregate Deviation from the Median: 7.22%.

District 1: Population: 12,696, Deviation from the Median: + 3.78%.

District 2: Population: 11,813, Deviation from the Median: - 3.43%.

District 3: Population: 12,190, Deviation from the Median: - 0.35%.

Sagadahoc County Commissioner Districts to remain as described in 30-A M.R.S. § 66-B(12) (2020). That description is as follows:

**12. Creation of Sagadahoc County Commissioner Districts.** Sagadahoc County is divided into the following 3 districts.

A. Commissioner District Number 1, in the County of Sagadahoc, consists of the minor civil divisions of Bowdoin and Topsham.

B. Commissioner District Number 2, in the County of Sagadahoc, consists of the minor civil divisions of Bath and Bowdoinham.

C. Commissioner District Number 3, in the County of Sagadahoc, consists of the minor civil divisions of Arrowsic, Georgetown, Perkins Island, Phippsburg, Richmond, West Bath and Woolwich.

## **Somerset County**

Population: 50,477, 5 Districts, Median Population: 10,095, Aggregate Deviation from Median: 7.45%.

District 1: Population: 9,762 Deviation from the Median: - 3.30%.

District 2: Population: 10,438, Deviation from the Median: + 3.40%.

District 3: Population: 10,514, Deviation from Median: + 4.15%.



District 4: Population: 9,937, Deviation from Median: - 1.57%.

District 5: Population: 9,826, Deviation from Median: - 2.66%.

### **13. Creation of Somerset County Commissioner Districts.**

Somerset County is divided into the following 5 districts.

A. Commissioner District Number 1, in the County of Somerset, consists of the minor civil divisions of Fairfield and Norridgewock.

B. Commissioner District Number 2, in the County of Somerset, consists of the minor civil divisions and unorganized territories of Anson, Central Somerset, Highland, Madison, Mercer, New Portland, Northwest Somerset, Smithfield, and Starks.

C. Commissioner District Number 3, in the County of Somerset, consists of the minor civil divisions of Cambridge, Detroit, Harmony, Palmyra, Pittsfield, Ripley, and St. Albans.

D. Commissioner District Number 4, in the County of Somerset, consists of the minor civil divisions of Cornville and Skowhegan.

E. Commissioner District Number 5, in the County of Somerset, consists of the minor civil divisions and unorganized territories of Athens, Bingham, Brighton, Canaan, Caratunk, Dennistown, Embden, Hartland, Jackman, Moose River, Moscow, Northeast Somerset, Pleasant Ridge, Seboomook Lake, Solon, The Forks, and West Forks.

### **Waldo County**

Population: 39,607, 3 Districts, Median Population: 13,202, Aggregate Deviation from Median: 5.76%.

District 1: Population: 13,154, Deviation from the Median: - 0.36%.

District 2: Population: 12,846, Deviation from the Median: - 2.70%.

District 3: Population: 13,607, Deviation from Median: + 3.07%.

### **14. Creation of Waldo County Commissioner Districts.**

Waldo County is divided into the following 3 districts.

A. Commissioner District Number 1, in the County of Waldo, consists of the minor civil divisions of Belfast, Belmont, Islesboro, Lincolnville, Northport, and Waldo.

B. Commissioner District Number 2, in the County of Waldo, consists of the minor civil divisions of Frankfort, Jackson, Monroe, Prospect, Searsport, Stockton Springs, Swanville, and Winterport.

C. Commissioner District Number 3, in the County of Waldo, consists of the minor civil divisions of Brooks, Burnham, Freedom, Knox, Liberty, Montville, Morrill, Palermo, Searsmont, Thorndike, Troy, and Unity.

### **Washington County**

Population: 31,095, 3 Districts, Median Population: 10,365, Aggregate Deviation from the Median: 5.38%.

District 1: Population: 10,715, Deviation from the Median: + 3.38%.

District 2: Population: 10,223, Deviation from the Median: - 1.37%.

District 3: Population: 10,157, Deviation from Median: - 2.01%.

Washington County Commissioner Districts to remain as described in 30-A M.R.S. § 66-B(15) (2020). That description is as follows:

**15. Creation of Washington County Commissioner Districts.** Washington County is divided into the following 3 districts.

A. Commissioner District Number 1, in the County of Washington, consists of the minor civil divisions and unorganized territories of Alexander, Baileyville, Baring, Beddington, Calais, Charlotte, Codyville, Cooper, Crawford, Danforth, Deblois, Grand Lake Stream, Marshfield, Meddybemps, North Washington, Northfield, Passamaquoddy Indian Township, Princeton, Robbinston, Talmadge, Topsfield, Vanceboro, Waite, Wesley and Whitneyville.

B. Commissioner District Number 2, in the County of Washington, consists of the minor civil divisions and unorganized territories of Cutler,

Dennysville, East Central Washington, East Machias, Eastport, Lubec, Machias, Passamaquoddy Pleasant Point, Pembroke, Perry and Whiting.

C. Commissioner District Number 3, in the County of Washington, consists of the minor civil divisions of Addison, Beals, Cherryfield, Columbia, Columbia Falls, Harrington, Jonesboro, Jonesport, Machiasport, Milbridge, Roque Bluffs and Steuben.

## **York County**

Population: 211,972, 5 Districts, Median Population: 42,394, Aggregate Deviation from Median: 4.97%.

District 1: Population: 41,295, Deviation from the Median: - 2.59%.

District 2: Population: 41,981, Deviation from the Median: - 0.97%.

District 3: Population: 42,462, Deviation from Median: + 0.16%.

District 4: Population: 42,833, Deviation from Median: + 1.04%.

District 5: Population: 43,401, Deviation from Median: + 2.38%.

### **16. Creation of York County Commissioner Districts.**

York County is divided into the following 5 districts.

A. Commissioner District Number 1, in the County of York, consists of the minor civil divisions of Acton, Berwick, Cornish, Lebanon, Limington, Newfield, North Berwick, Parsonsfield, Shapleigh, and South Berwick.

B. Commissioner District Number 2, in the County of York, consists of the minor civil divisions of Arundel, Biddeford, Kennebunk, and Kennebunkport.

C. Commissioner District Number 3, in the County of York, consists of the minor civil divisions of Buxton, Hollis, Old Orchard Beach, and Saco.

D. Commissioner District Number 4, in the County of York, consists of the minor civil divisions of Alfred, Dayton, Limerick, Lyman, Sanford, and Waterboro.

E. Commissioner District Number 5, in the County of York, consists of the minor civil divisions of Eliot, Kittery, Ogunquit, Wells, and York.

\* \* \* \* \*



After careful consideration, this Report of the Apportionment Commission recommending reapportionment of the House, Senate, County Commissioner, and Congressional Districts is approved by:

Sen. Troy Jackson (D. Aroostook)  
Sen. Nathan Libby (D. Androscoggin)  
Sen. Paul Davis (R. Piscataquis)  
Sen. Richard Bennett (R. Oxford)  
Rep. Michelle Dunphy (D. Old Town)  
Rep. Anne Perry (D. Calais)  
Rep. Michael Brennan (D. Portland)  
Rep. Wayne Parry (R. Arundel)  
Rep. Theodore Kryzak (R. Acton)  
Rep. Joshua Morris (R. Turner)

Matt Moonen  
Josh Tardy  
Joe Turcotte  
Bev Ulenhake  
Donald Alexander, Chair

Dated: September 27, 2021

**ATTACHMENTS TO REPORT**

**[The attachments to the Report will be forwarded in print and electronic format on September 28, 2021.]**

1. U.S. Census Population for the State of Maine, by County and Municipalities.
2. Unified Proposal for Congressional Districts, with Map and Listing of Counties and Municipalities.
- 3A. Unified Proposal for Maine House of Representatives Districts, Statewide Map.
- 3B. Unified Proposal for Maine House of Representatives Districts, County by County Map.
- 3C. Unified Proposal for Maine House of Representatives Districts, Maps for Municipalities that are Divided into more than one District. (to be provided later)
4. Unified Recommended State Senate Maps
5. Unified Recommendation for County Commissioner Districts, including Descriptions and Maps.



# ATTACHMENT 1





<b>State of Maine</b>		<b>1362359</b>
<b>Androscoggin County</b>		<b>111139</b>
Androscoggin	Auburn	24061
Androscoggin	Durham	4173
Androscoggin	Greene	4376
Androscoggin	Leeds	2262
Androscoggin	Lewiston	37121
Androscoggin	Lisbon	9711
Androscoggin	Livermore	2127
Androscoggin	Livermore Falls	3060
Androscoggin	Mechanic Falls	3107
Androscoggin	Minot	2766
Androscoggin	Poland	5906
Androscoggin	Sabattus	5044
Androscoggin	Turner	5817
Androscoggin	Wales	1608
<b>Aroostook County</b>		<b>67105</b>
Aroostook	Allagash	237
Aroostook	Amity	253
Aroostook	Ashland	1202
Aroostook	Bancroft Twp.	57
Aroostook	Blaine	667
Aroostook	Bridgewater	532
Aroostook	Caribou	7396
Aroostook	Castle Hill	373
Aroostook	Caswell	293
Aroostook	Central Aroostook U	164
Aroostook	Chapman	491
Aroostook	Connor Twp.	418
Aroostook	Crystal	248
Aroostook	Cyr Plt.	78
Aroostook	Dyer Brook	215
Aroostook	Eagle Lake	772
Aroostook	Easton	1320
Aroostook	Fort Fairfield	3322
Aroostook	Fort Kent	4067
Aroostook	Frenchville	1052
Aroostook	Garfield Plt.	79
Aroostook	Glenwood Plt.	5
Aroostook	Grand Isle	366
Aroostook	Hamlin	166
Aroostook	Hammond	91
Aroostook	Haynesville	97
Aroostook	Hersey	73

Aroostook	Hodgdon	1290
Aroostook	Houlton	6055
Aroostook	Island Falls	758
Aroostook	Limestone	1526
Aroostook	Linneus	947
Aroostook	Littleton	997
Aroostook	Ludlow	434
Aroostook	Macwahoc Plt.	62
Aroostook	Madawaska	3867
Aroostook	Mapleton	1886
Aroostook	Mars Hill	1360
Aroostook	Masardis	204
Aroostook	Merrill	208
Aroostook	Monticello	737
Aroostook	Moro Plt.	44
Aroostook	Nashville Plt.	27
Aroostook	New Canada	310
Aroostook	New Limerick	574
Aroostook	New Sweden	577
Aroostook	Northwest Aroostoo	12
Aroostook	Oakfield	661
Aroostook	Orient	156
Aroostook	Penobscot Indian Isla	0
Aroostook	Perham	371
Aroostook	Portage Lake	359
Aroostook	Presque Isle	8797
Aroostook	Reed Plt.	129
Aroostook	St. Agatha	730
Aroostook	St. Francis	438
Aroostook	St. John Plt.	263
Aroostook	Sherman	815
Aroostook	Smyrna	439
Aroostook	South Aroostook UT	579
Aroostook	Square Lake UT	706
Aroostook	Stockholm	250
Aroostook	Van Buren	2038
Aroostook	Wade	229
Aroostook	Wallagrass	519
Aroostook	Washburn	1527
Aroostook	Westfield	455
Aroostook	Westmanland	79
Aroostook	Weston	245
Aroostook	Winterville Plt.	194
Aroostook	Woodland	1217
<b>Cumberland County</b>		<b>303069</b>

Cumberland	Baldwin	1520
Cumberland	Bridgton	5418
Cumberland	Brunswick	21756
Cumberland	Cape Elizabeth	9535
Cumberland	Casco	3646
Cumberland	Chebeague Island	396
Cumberland	Cumberland	8473
Cumberland	Falmouth	12444
Cumberland	Freeport	8737
Cumberland	Frye Island	32
Cumberland	Gorham	18336
Cumberland	Gray	8269
Cumberland	Harpwell	5031
Cumberland	Harrison	2447
Cumberland	Long Island	234
Cumberland	Naples	3925
Cumberland	New Gloucester	5676
Cumberland	North Yarmouth	4072
Cumberland	Portland	68408
Cumberland	Pownal	1566
Cumberland	Raymond	4536
Cumberland	Scarborough	22135
Cumberland	Sebago	1911
Cumberland	South Portland	26498
Cumberland	Standish	10244
Cumberland	Westbrook	20400
Cumberland	Windham	18434
Cumberland	Yarmouth	8990
<b>Franklin County</b>		<b>29456</b>
Franklin	Avon	450
Franklin	Carrabassett Valley	673
Franklin	Carthage	509
Franklin	Chesterville	1328
Franklin	Coplin Plt.	131
Franklin	Dallas Plt.	304
Franklin	East Central Franklin	805
Franklin	Eustis	641
Franklin	Farmington	7592
Franklin	Industry	788
Franklin	Jay	4620
Franklin	Kingfield	960
Franklin	New Sharon	1458
Franklin	New Vineyard	721
Franklin	North Franklin UT	41
Franklin	Phillips	898

Franklin	Rangeley	1222
Franklin	Rangeley Plt.	184
Franklin	Sandy River Plt.	128
Franklin	South Franklin UT	60
Franklin	Strong	1122
Franklin	Temple	527
Franklin	Weld	376
Franklin	West Central Frankli	1
Franklin	Wilton	3835
Franklin	Wyman Twp.	82
<b>Hancock County</b>		<b>55478</b>
Hancock	Amherst	248
Hancock	Aurora	93
Hancock	Bar Harbor	5089
Hancock	Blue Hill	2792
Hancock	Brooklin	827
Hancock	Brooksville	935
Hancock	Bucksport	4944
Hancock	Castine	1320
Hancock	Central Hancock UT	132
Hancock	Cranberry Isles	160
Hancock	Dedham	1648
Hancock	Deer Isle	2194
Hancock	Eastbrook	424
Hancock	East Hancock UT	85
Hancock	Ellsworth	8399
Hancock	Franklin	1567
Hancock	Frenchboro	29
Hancock	Gouldsboro	1703
Hancock	Great Pond	61
Hancock	Hancock	2466
Hancock	Lamoine	1720
Hancock	Mariaville	472
Hancock	Marshall Island UT	0
Hancock	Mount Desert	2146
Hancock	Northwest Hancock	2
Hancock	Orland	2221
Hancock	Osborn	65
Hancock	Otis	673
Hancock	Penobscot	1136
Hancock	Sedgwick	1202
Hancock	Sorrento	279
Hancock	Southwest Harbor	1756
Hancock	Stonington	1056
Hancock	Sullivan	1219

Hancock	Surry	1632
Hancock	Swans Island	355
Hancock	Tremont	1544
Hancock	Trenton	1584
Hancock	Verona Island	507
Hancock	Waltham	332
Hancock	Winter Harbor	461
<b>Kennebec County</b>		<b>123642</b>
Kennebec	Albion	2006
Kennebec	Augusta	18899
Kennebec	Belgrade	3250
Kennebec	Benton	2715
Kennebec	Chelsea	2778
Kennebec	China	4408
Kennebec	Clinton	3370
Kennebec	Farmingdale	2995
Kennebec	Fayette	1160
Kennebec	Gardiner	5961
Kennebec	Hallowell	2570
Kennebec	Litchfield	3586
Kennebec	Manchester	2456
Kennebec	Monmouth	4066
Kennebec	Mount Vernon	1721
Kennebec	Oakland	6230
Kennebec	Pittston	2875
Kennebec	Randolph	1743
Kennebec	Readfield	2597
Kennebec	Rome	1148
Kennebec	Sidney	4645
Kennebec	Unity Twp.	36
Kennebec	Vassalboro	4520
Kennebec	Vienna	578
Kennebec	Waterville	15828
Kennebec	Wayne	1129
Kennebec	West Gardiner	3671
Kennebec	Windsor	2632
Kennebec	Winslow	7948
Kennebec	Winthrop	6121
<b>Knox County</b>		<b>40607</b>
Knox	Appleton	1411
Knox	Camden	5232
Knox	Criehaven UT	4
Knox	Cushing	1502
Knox	Friendship	1142

Knox	Hope	1698
Knox	Isle au Haut	92
Knox	Matinicus Isle Plt.	53
Knox	Muscle Ridge Islands	9
Knox	North Haven	417
Knox	Owls Head	1504
Knox	Rockland	6936
Knox	Rockport	3644
Knox	St. George	2594
Knox	South Thomaston	1511
Knox	Thomaston	2739
Knox	Union	2383
Knox	Vinalhaven	1279
Knox	Warren	4865
Knox	Washington	1592
<b>Lincoln County</b>		<b>35237</b>
Lincoln	Alna	710
Lincoln	Boothbay	3003
Lincoln	Boothbay Harbor	2027
Lincoln	Bremen	823
Lincoln	Bristol	2834
Lincoln	Damariscotta	2297
Lincoln	Dresden	1725
Lincoln	Edgecomb	1188
Lincoln	Hibberts	1
Lincoln	Jefferson	2551
Lincoln	Louds Island UT	3
Lincoln	Monhegan Plt.	64
Lincoln	Newcastle	1848
Lincoln	Nobleboro	1791
Lincoln	Somerville	600
Lincoln	South Bristol	1127
Lincoln	Southport	622
Lincoln	Waldoboro	5154
Lincoln	Westport Island	719
Lincoln	Whitefield	2408
Lincoln	Wiscasset	3742
<b>Oxford County</b>		<b>57777</b>
Oxford	Andover	752
Oxford	Bethel	2504
Oxford	Brownfield	1631
Oxford	Buckfield	1983
Oxford	Byron	103
Oxford	Canton	1125

Oxford	Denmark	1197
Oxford	Dixfield	2253
Oxford	Fryeburg	3369
Oxford	Gilead	195
Oxford	Greenwood	774
Oxford	Hanover	286
Oxford	Hartford	1203
Oxford	Hebron	1223
Oxford	Hiram	1609
Oxford	Lincoln Plt.	41
Oxford	Lovell	1104
Oxford	Magalloway Plt.	45
Oxford	Mexico	2756
Oxford	Milton Twp.	150
Oxford	Newry	411
Oxford	North Oxford UT	16
Oxford	Norway	5077
Oxford	Otisfield	1853
Oxford	Oxford	4229
Oxford	Paris	5179
Oxford	Peru	1488
Oxford	Porter	1600
Oxford	Roxbury	361
Oxford	Rumford	5858
Oxford	South Oxford UT	591
Oxford	Stoneham	261
Oxford	Stow	393
Oxford	Sumner	994
Oxford	Sweden	406
Oxford	Upton	69
Oxford	Waterford	1570
Oxford	West Paris	1766
Oxford	Woodstock	1352
<b>Penobscot County</b>		<b>152199</b>
Penobscot	Alton	829
Penobscot	Argyle Twp.	255
Penobscot	Bangor	31753
Penobscot	Bradford	1184
Penobscot	Bradley	1532
Penobscot	Brewer	9672
Penobscot	Burlington	373
Penobscot	Carmel	2867
Penobscot	Carroll Plt.	138
Penobscot	Charleston	1551
Penobscot	Chester	549



Penobscot	Clifton	840
Penobscot	Corinna	2221
Penobscot	Corinth	2900
Penobscot	Dexter	3803
Penobscot	Dixmont	1211
Penobscot	Drew Pt.	26
Penobscot	East Central Penobscot	308
Penobscot	East Millinocket	1572
Penobscot	Eddington	2194
Penobscot	Edinburg	134
Penobscot	Enfield	1435
Penobscot	Etna	1226
Penobscot	Exeter	963
Penobscot	Garland	1026
Penobscot	Glenburn	4648
Penobscot	Greenbush	1444
Penobscot	Hampden	7709
Penobscot	Hermon	6461
Penobscot	Holden	3277
Penobscot	Howland	1094
Penobscot	Hudson	1416
Penobscot	Kenduskeag	1346
Penobscot	Kingman Twp.	137
Penobscot	Lagrange	635
Penobscot	Lakeville	104
Penobscot	Lee	916
Penobscot	Levant	2940
Penobscot	Lincoln	4853
Penobscot	Lowell	368
Penobscot	Mattawamkeag	596
Penobscot	Maxfield	89
Penobscot	Medway	1187
Penobscot	Milford	3069
Penobscot	Millinocket	4114
Penobscot	Mount Chase	187
Penobscot	Newburgh	1595
Penobscot	Newport	3133
Penobscot	North Penobscot UT	405
Penobscot	Old Town	7431
Penobscot	Orono	11183
Penobscot	Orrington	3812
Penobscot	Passadumkeag	356
Penobscot	Patten	881
Penobscot	Penobscot Indian Island	370
Penobscot	Plymouth	1325
Penobscot	Prentiss Twp.	169
Penobscot	Seboeis Pt.	40

Penobscot	Springfield	293
Penobscot	Stacyville	380
Penobscot	Stetson	1186
Penobscot	Twombly Ridge Twp	0
Penobscot	Veazie	1814
Penobscot	Webster Pt.	68
Penobscot	Whitney Twp.	6
Penobscot	Winn	399
Penobscot	Woodville	201
<b>Piscataquis County</b>		<b>16800</b>
Piscataquis	Abbot	650
Piscataquis	Beaver Cove	133
Piscataquis	Blanchard Twp.	91
Piscataquis	Bowerbank	136
Piscataquis	Brownville	1139
Piscataquis	Dover-Foxcroft	4422
Piscataquis	Greenville	1437
Piscataquis	Guilford	1267
Piscataquis	Kingsbury Pt.	28
Piscataquis	Lake View Pt.	150
Piscataquis	Medford	230
Piscataquis	Milo	2251
Piscataquis	Monson	609
Piscataquis	Northeast Piscataqu	304
Piscataquis	Northwest Piscataqu	134
Piscataquis	Parkman	747
Piscataquis	Sangerville	1306
Piscataquis	Sebec	665
Piscataquis	Shirley	251
Piscataquis	Southeast Piscataqu	487
Piscataquis	Wellington	229
Piscataquis	Willimantic	134
<b>Sagadahoc County</b>		<b>36699</b>
Sagadahoc	Arrowsic	477
Sagadahoc	Bath	8766
Sagadahoc	Bowdoin	3136
Sagadahoc	Bowdoinham	3047
Sagadahoc	Georgetown	1058
Sagadahoc	Perkins Island Twp.	0
Sagadahoc	Phippsburg	2155
Sagadahoc	Richmond	3522
Sagadahoc	Topsham	9560
Sagadahoc	West Bath	1910
Sagadahoc	Woolwich	3068

<b>Somerset County</b>		<b>50477</b>
Somerset	Anson	2291
Somerset	Athens	952
Somerset	Bingham	866
Somerset	Brighton Plt.	62
Somerset	Cambridge	443
Somerset	Canaan	2193
Somerset	Caratunk	81
Somerset	Central Somerset UT	336
Somerset	Cornville	1317
Somerset	Dennistown Plt.	61
Somerset	Detroit	885
Somerset	Embden	902
Somerset	Fairfield	6484
Somerset	Harmony	825
Somerset	Hartland	1705
Somerset	Highland Plt.	52
Somerset	Jackman	782
Somerset	Madison	4726
Somerset	Mercer	709
Somerset	Moose River	188
Somerset	Moscow	475
Somerset	New Portland	765
Somerset	Norridgewock	3278
Somerset	Northeast Somerset	367
Somerset	Northwest Somerset	41
Somerset	Palmyra	1924
Somerset	Pittsfield	3908
Somerset	Pleasant Ridge Plt.	85
Somerset	Ripley	484
Somerset	St. Albans	2045
Somerset	Seboomook Lake UT	23
Somerset	Skowhegan	8620
Somerset	Smithfield	925
Somerset	Solon	978
Somerset	Starks	593
Somerset	The Forks Plt.	48
Somerset	West Forks Plt.	58
<b>Waldo County</b>		<b>39607</b>
Waldo	Belfast	6938
Waldo	Belmont	976
Waldo	Brooks	1010
Waldo	Burnham	1096
Waldo	Frankfort	1231

Waldo	Freedom	711
Waldo	Islesboro	583
Waldo	Jackson	610
Waldo	Knox	811
Waldo	Liberty	934
Waldo	Lincolnton	2312
Waldo	Monroe	931
Waldo	Montville	1020
Waldo	Morrill	971
Waldo	Northport	1550
Waldo	Palermo	1570
Waldo	Prospect	698
Waldo	Searsmont	1400
Waldo	Searsport	2649
Waldo	Stockton Springs	1533
Waldo	Swanville	1377
Waldo	Thorndike	774
Waldo	Troy	1018
Waldo	Unity	2292
Waldo	Waldo	795
Waldo	Winterport	3817
<b>Washington County</b>		<b>31095</b>
Washington	Addison	1148
Washington	Alexander	525
Washington	Baileyville	1318
Washington	Baring Pt.	201
Washington	Beals	443
Washington	Beddington	60
Washington	Calais	3079
Washington	Charlotte	337
Washington	Cherryfield	1107
Washington	Codyville Pt.	13
Washington	Columbia	435
Washington	Columbia Falls	476
Washington	Cooper	168
Washington	Crawford	93
Washington	Cutler	524
Washington	Danforth	587
Washington	Deblois	74
Washington	Dennysville	300
Washington	East Central Washing	724
Washington	East Machias	1326
Washington	Eastport	1288
Washington	Grand Lake Stream P	125
Washington	Harrington	962

Washington	Jonesboro	579
Washington	Jonesport	1245
Washington	Lubec	1237
Washington	Machias	2060
Washington	Machiasport	962
Washington	Marshfield	528
Washington	Meddybemps	139
Washington	Milbridge	1375
Washington	Northfield	178
Washington	North Washington	505
Washington	Passamaquoddy Indi	760
Washington	Passamaquoddy Plea	692
Washington	Pembroke	788
Washington	Perry	802
Washington	Princeton	745
Washington	Robbinston	539
Washington	Roque Bluffs	296
Washington	Steuben	1129
Washington	Talmadge	70
Washington	Topsfield	179
Washington	Vanceboro	102
Washington	Waite	66
Washington	Wesley	122
Washington	Whiting	482
Washington	Whitneyville	202
<b>York County</b>		<b>211972</b>
York	Acton	2671
York	Alfred	3073
York	Arundel	4264
York	Berwick	7950
York	Biddeford	22552
York	Buxton	8376
York	Cornish	1508
York	Dayton	2129
York	Eliot	6717
York	Hollis	4745
York	Kennebunk	11536
York	Kennebunkport	3629
York	Kittery	10070
York	Lebanon	6469
York	Limerick	3188
York	Limington	3892
York	Lyman	4525
York	Newfield	1648
York	North Berwick	4978

York	Ogunquit	1577
York	Old Orchard Beach	8960
York	Parsonsfield	1791
York	Saco	20381
York	Sanford	21982
York	Shapleigh	2921
York	South Berwick	7467
York	Waterboro	7936
York	Wells	11314
York	York	13723



# ATTACHMENT 2





**District**

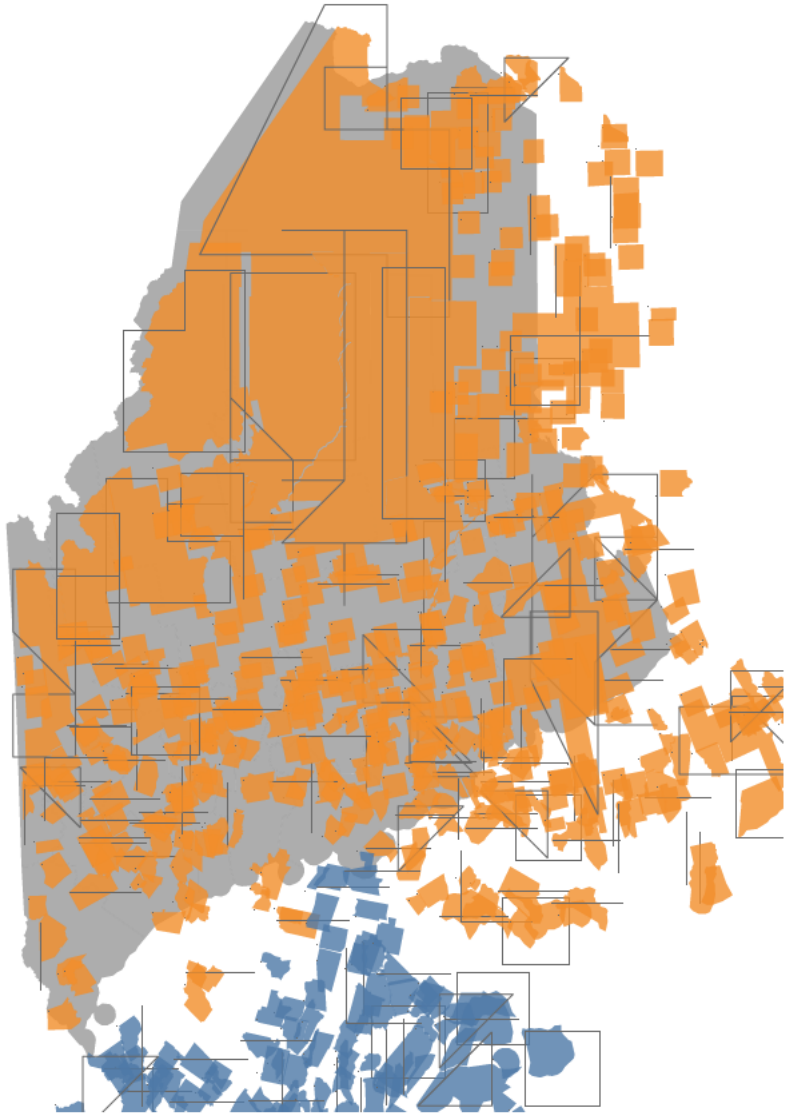
■

■ 2

**Population**

CD1 681,179

CD2 681,180

**CD1 Towns**

Abo	2006
Beeto	275
Ca	4408
Cto	3370
Lctfield	3586
Pttsto	2875
Uty	36
Vassaboro	4520
Waterville	5828
WestGardner	367
Wdsor	2632
Wslow	7948

**CD2 Towns**

Augusta	8899
Begrade	3250
Ce sea	2778
Far gda e	2995
Fayette	60
Gard er	596
Ha owe	2570
Ma c ester	2456
Mo out	4066
Mou tVer o	72
Oak ad	6230
Ra do p	743
Readfie d	2597
Ro e	48
S d ey	4645
Ve a	578
Way e	29
W t rop	62

**CD 1 Counties**

Cu ber ad	303,069
K ox	40,607
L co	35,237
Sagada oc	36,699
York	2,972

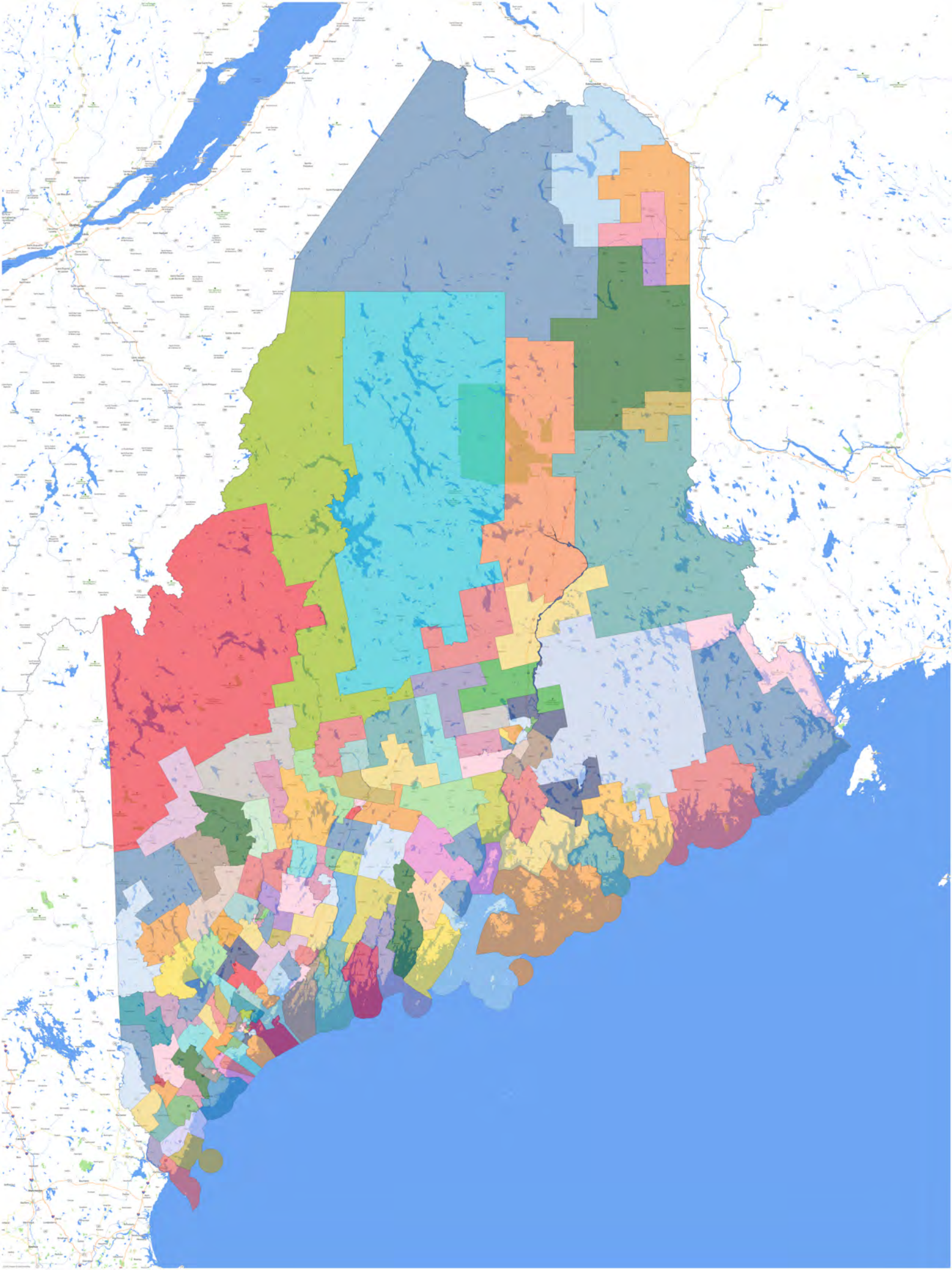
**CD 2 Counties**

A droscogg	,39
Aroostook	67,05
Fra k	29,456
Ha cock	55,478
Oxford	57,777
Pe obscot	52,99
P scataqu s	6,800
So erset	50,477
Wa do	39,607
Was gto	3,095



# ATTACHMENT 3A



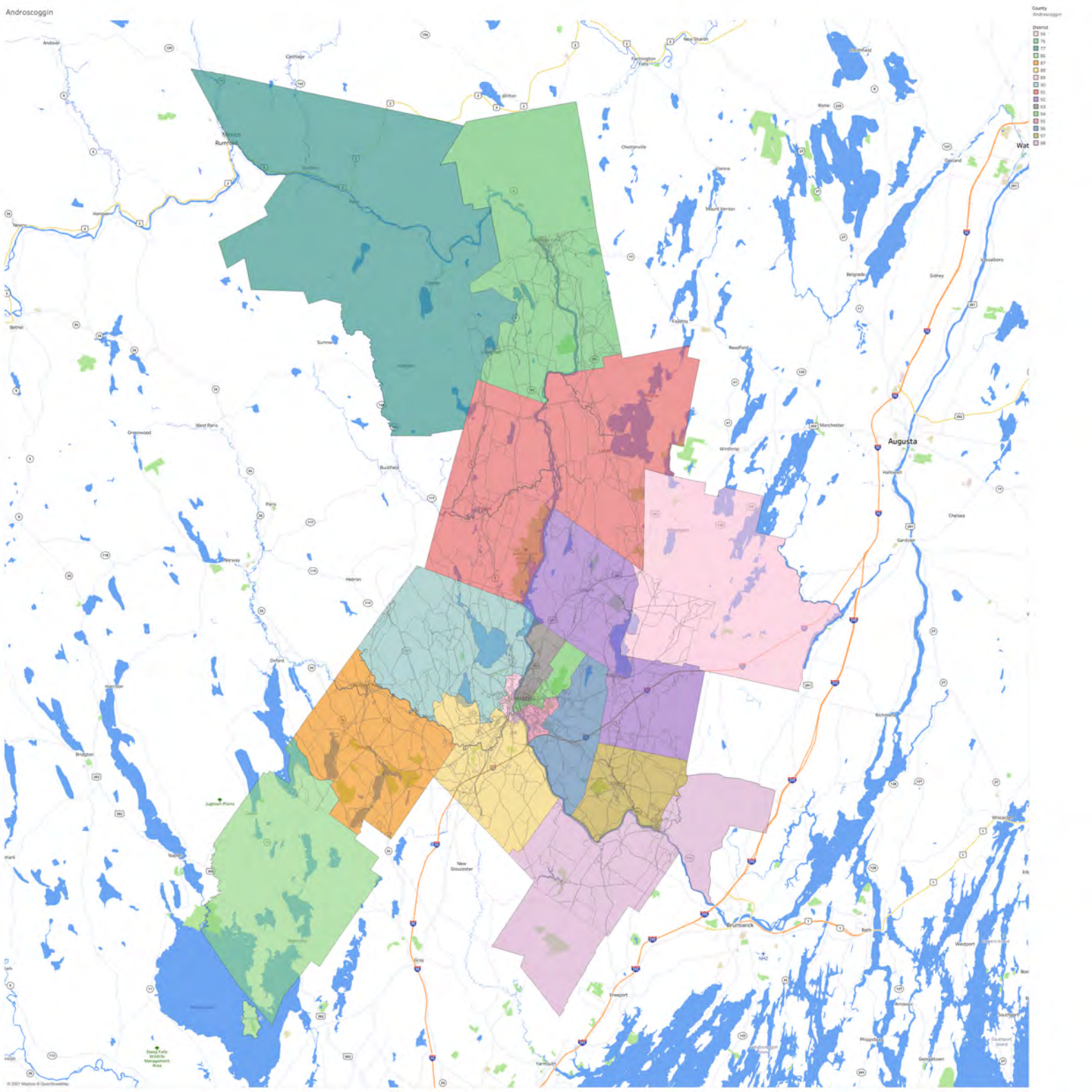


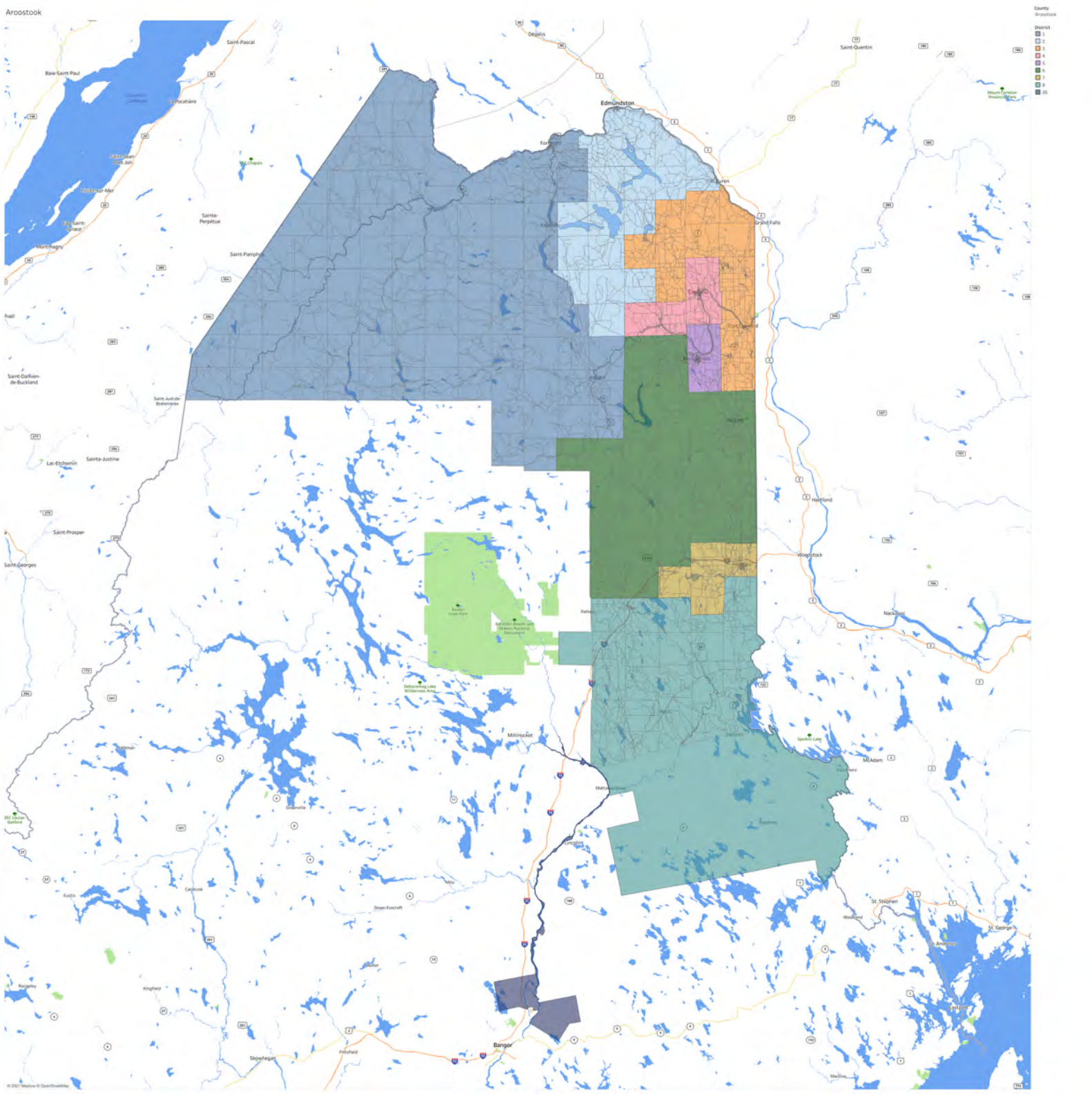


# ATTACHMENT 3B



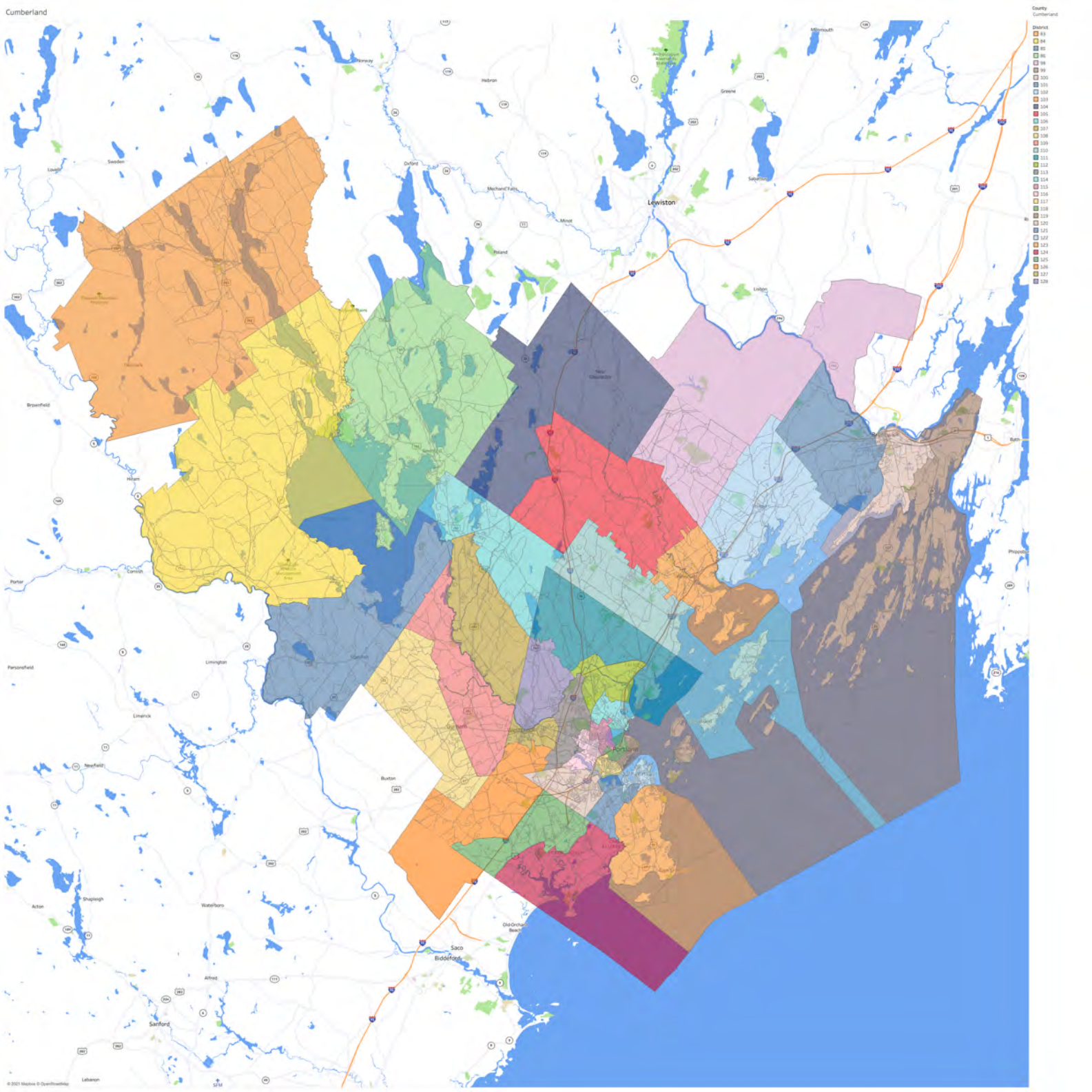




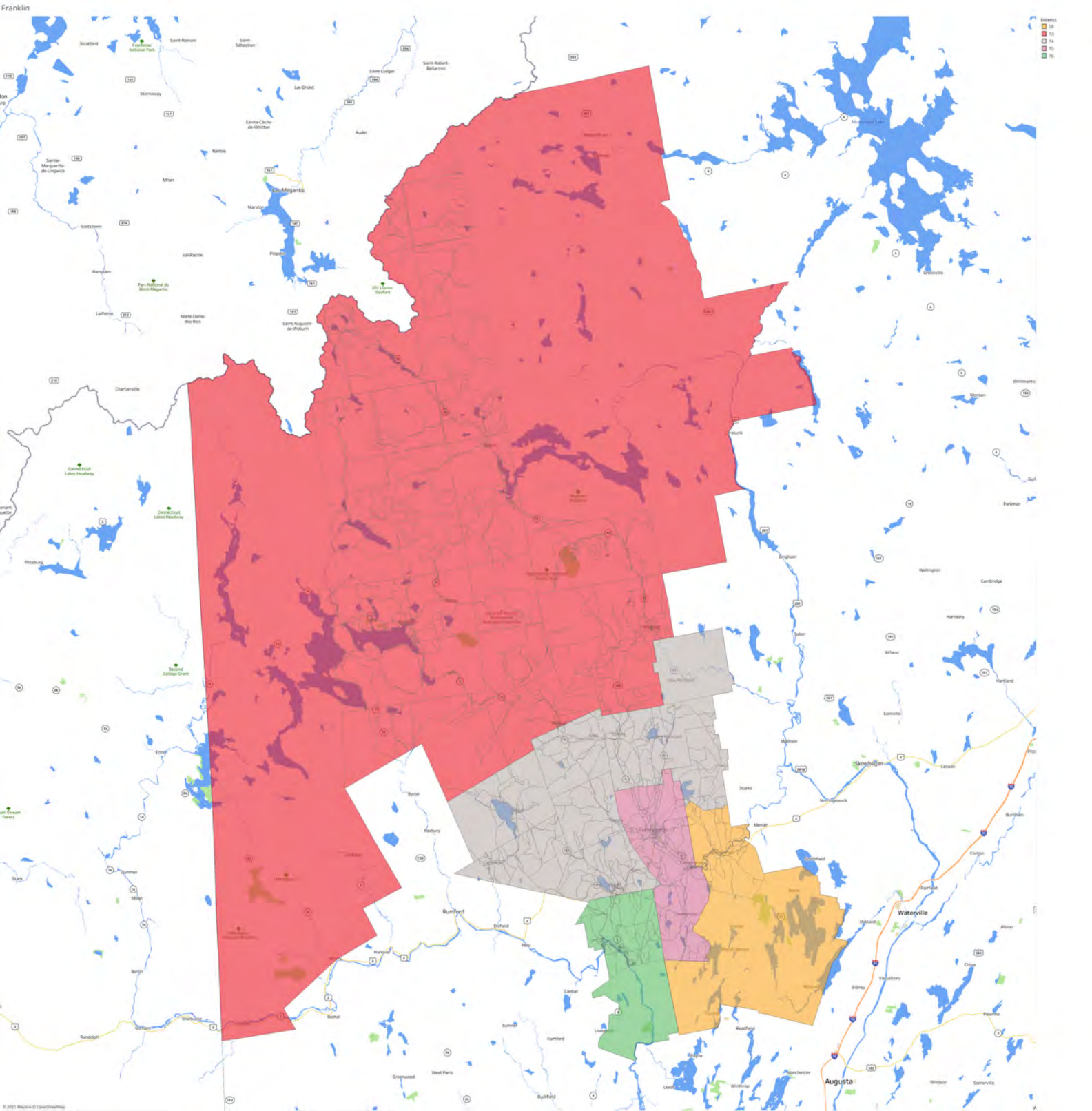


County  
Aroostook

- District
- 1
- 2
- 3
- 4
- 5
- 6
- 7
- 8
- 9
- 10
- 11
- 12
- 13
- 14
- 15

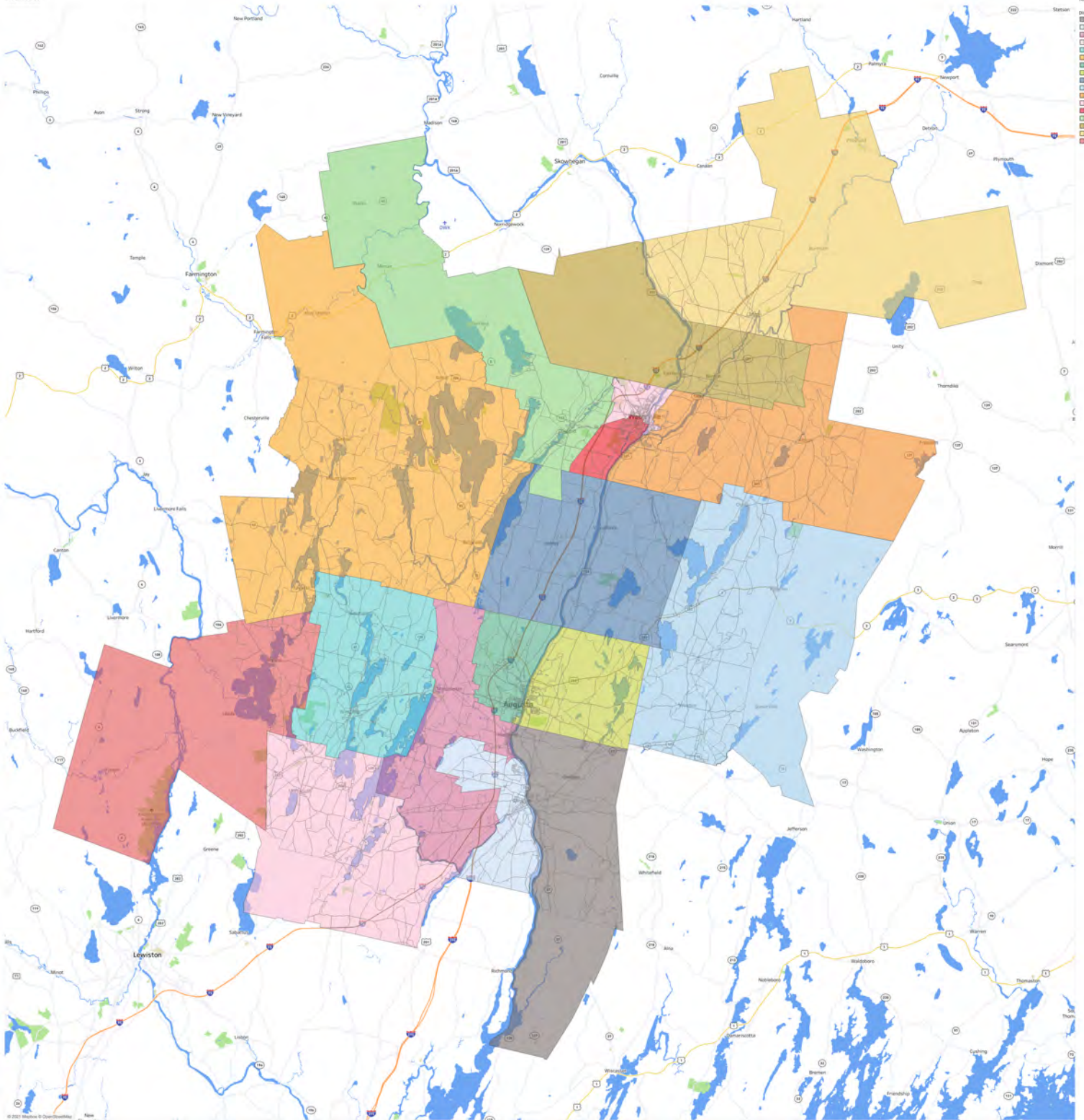


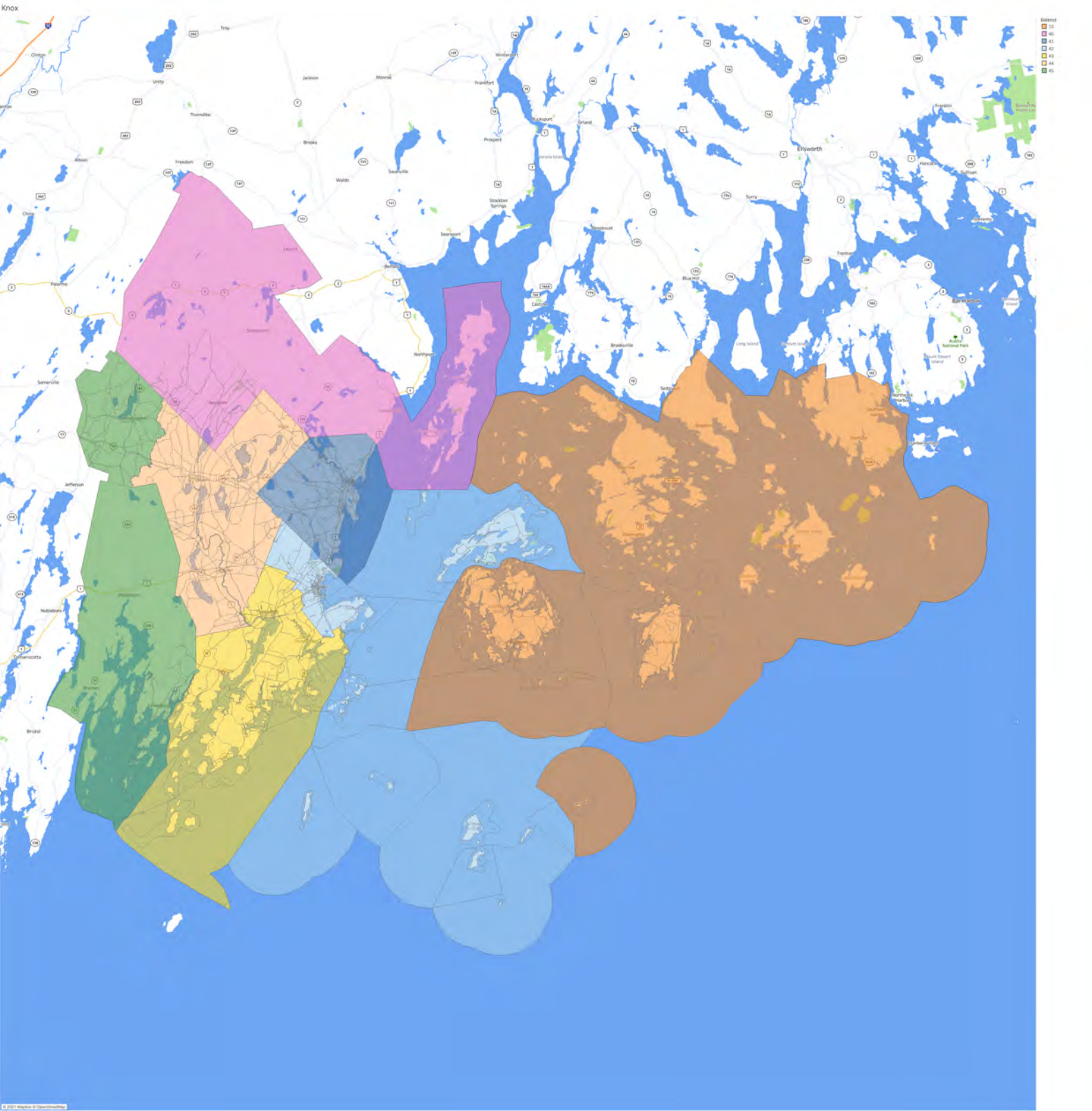
- District
- 84
  - 85
  - 86
  - 87
  - 88
  - 89
  - 90
  - 91
  - 92
  - 93
  - 94
  - 95
  - 96
  - 97
  - 98
  - 99
  - 100
  - 101
  - 102
  - 103
  - 104
  - 105
  - 106
  - 107
  - 108
  - 109
  - 110
  - 111
  - 112
  - 113
  - 114
  - 115
  - 116
  - 117
  - 118
  - 119
  - 120
  - 121
  - 122
  - 123
  - 124
  - 125
  - 126
  - 127
  - 128



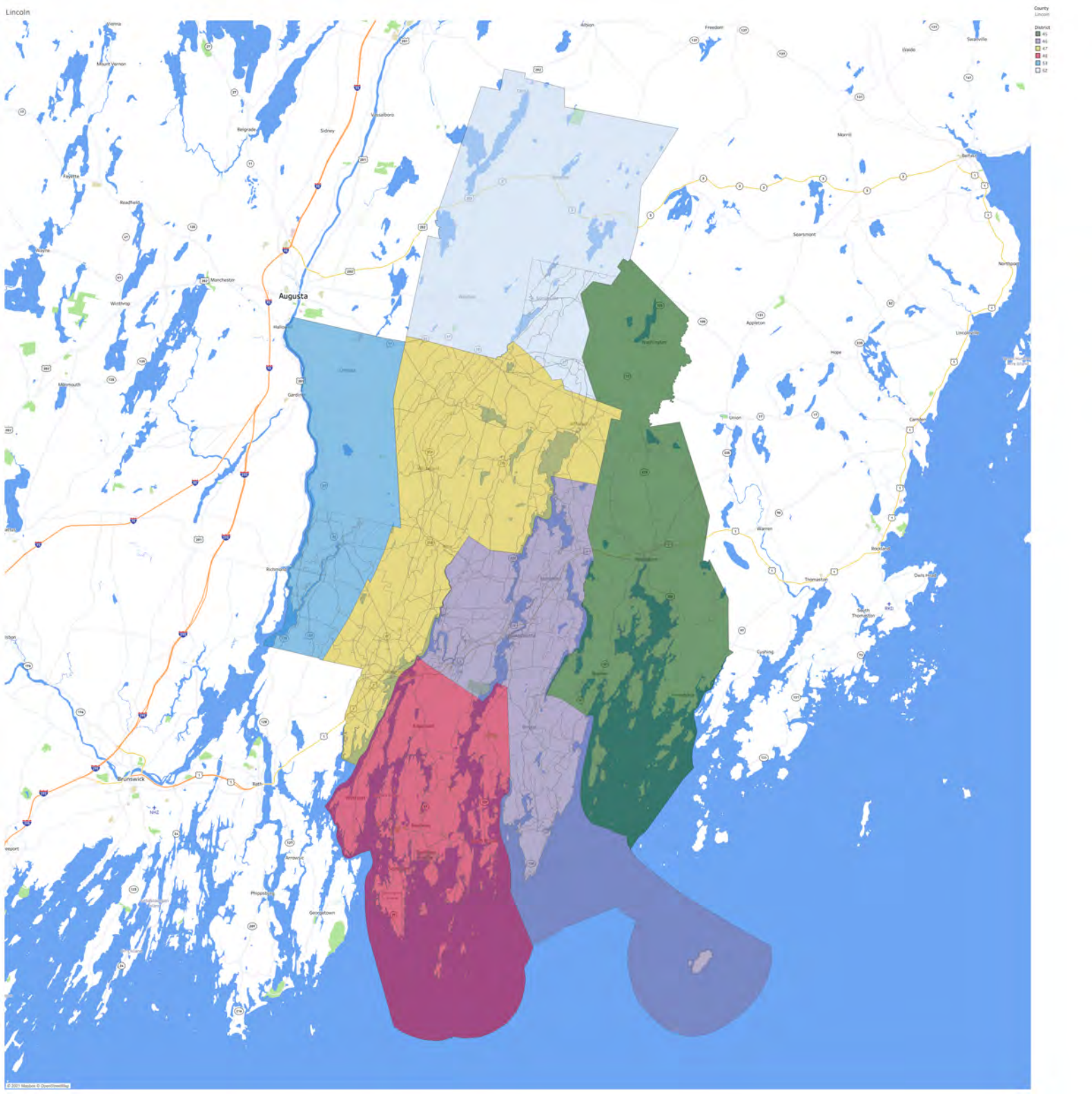
- District
- 50
- 72
- 74
- 75
- 76

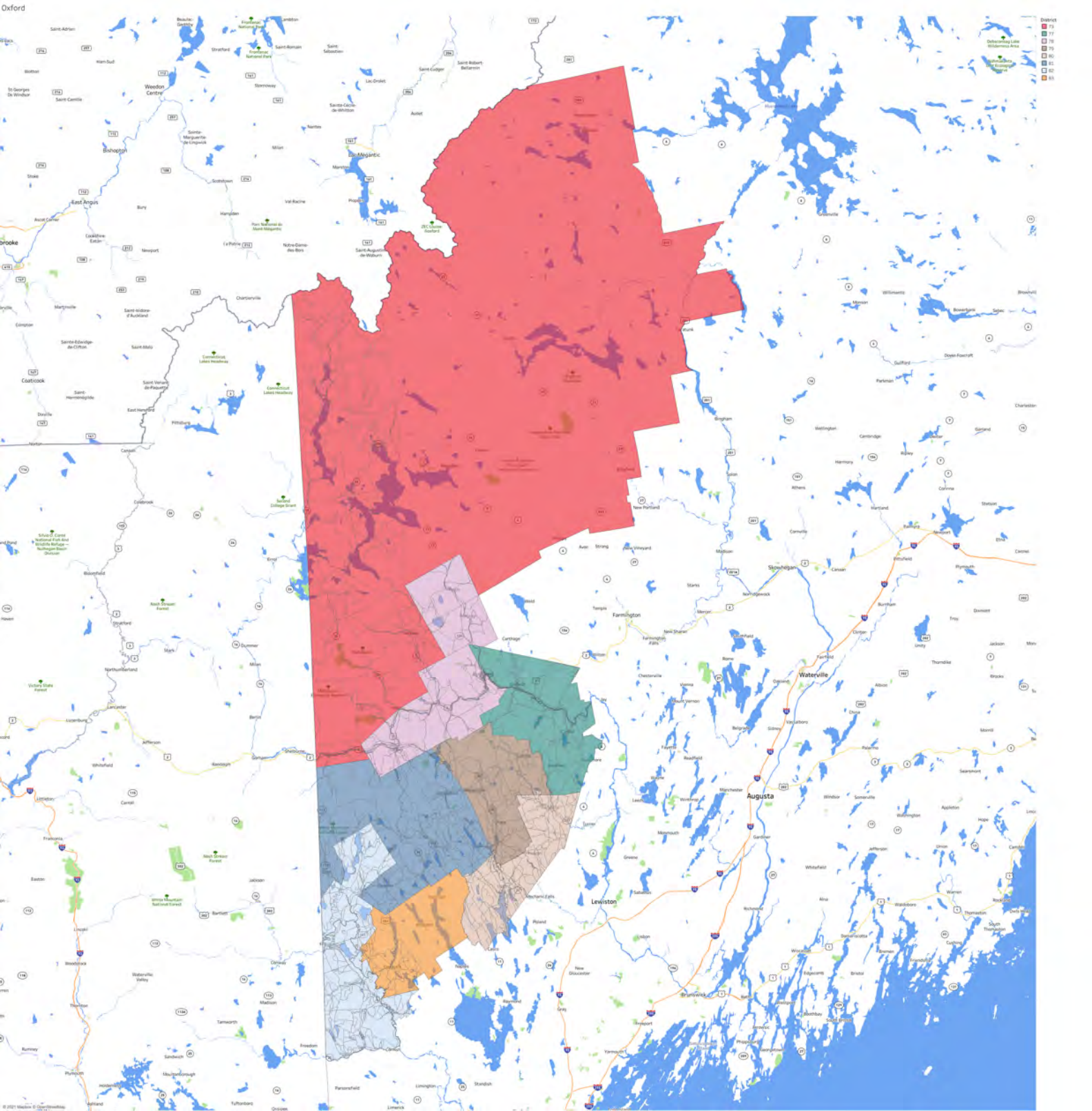




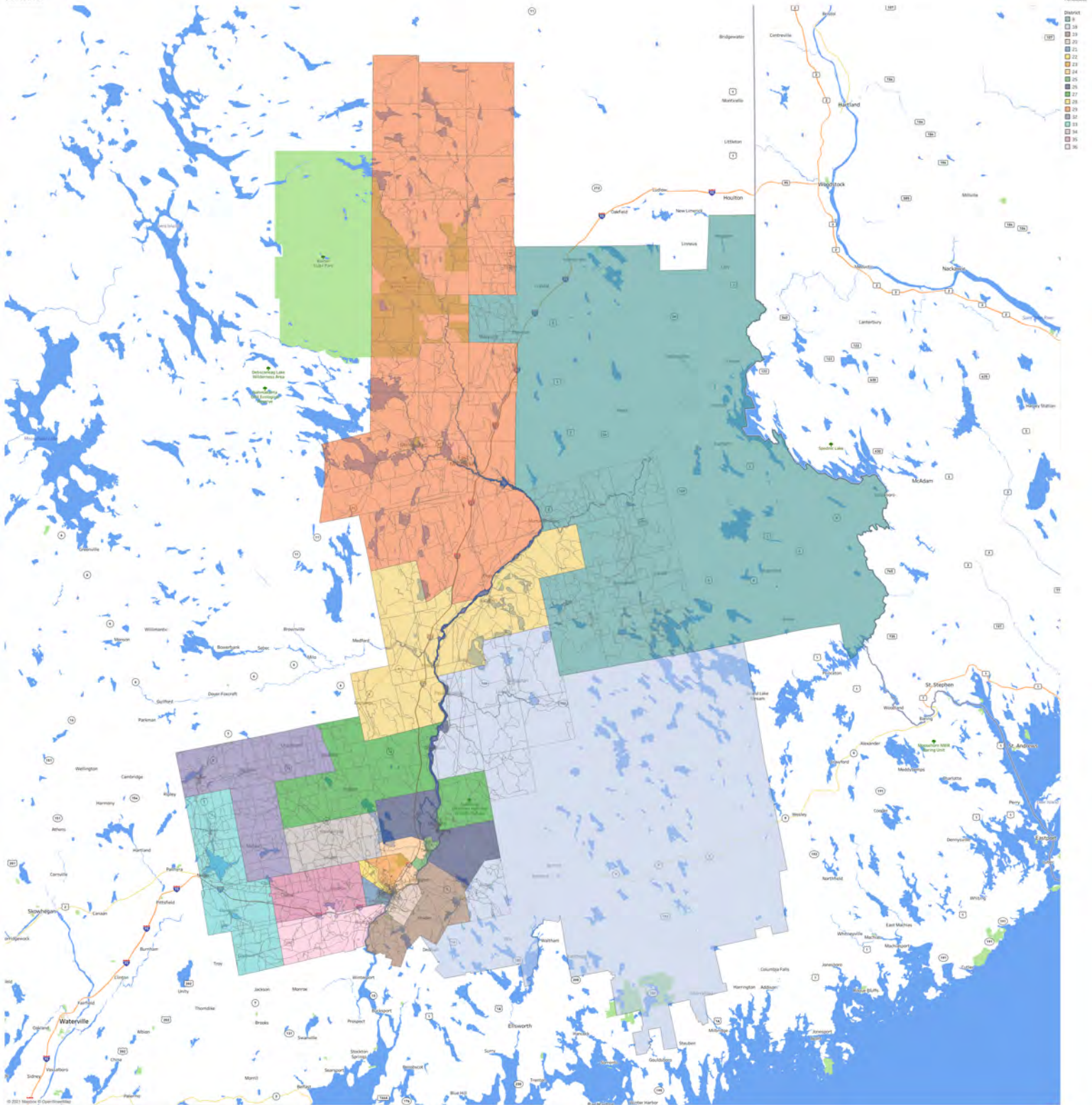


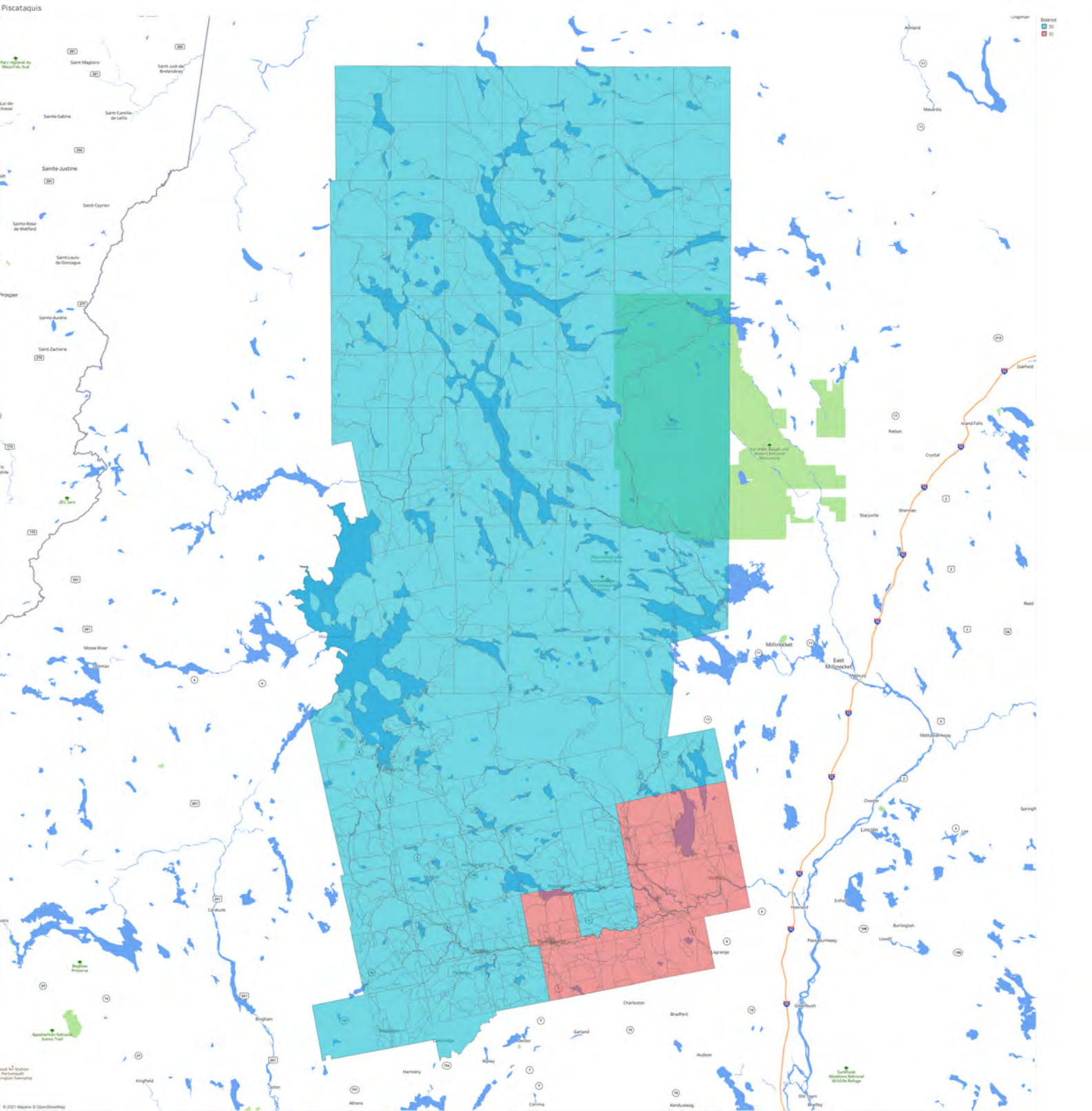




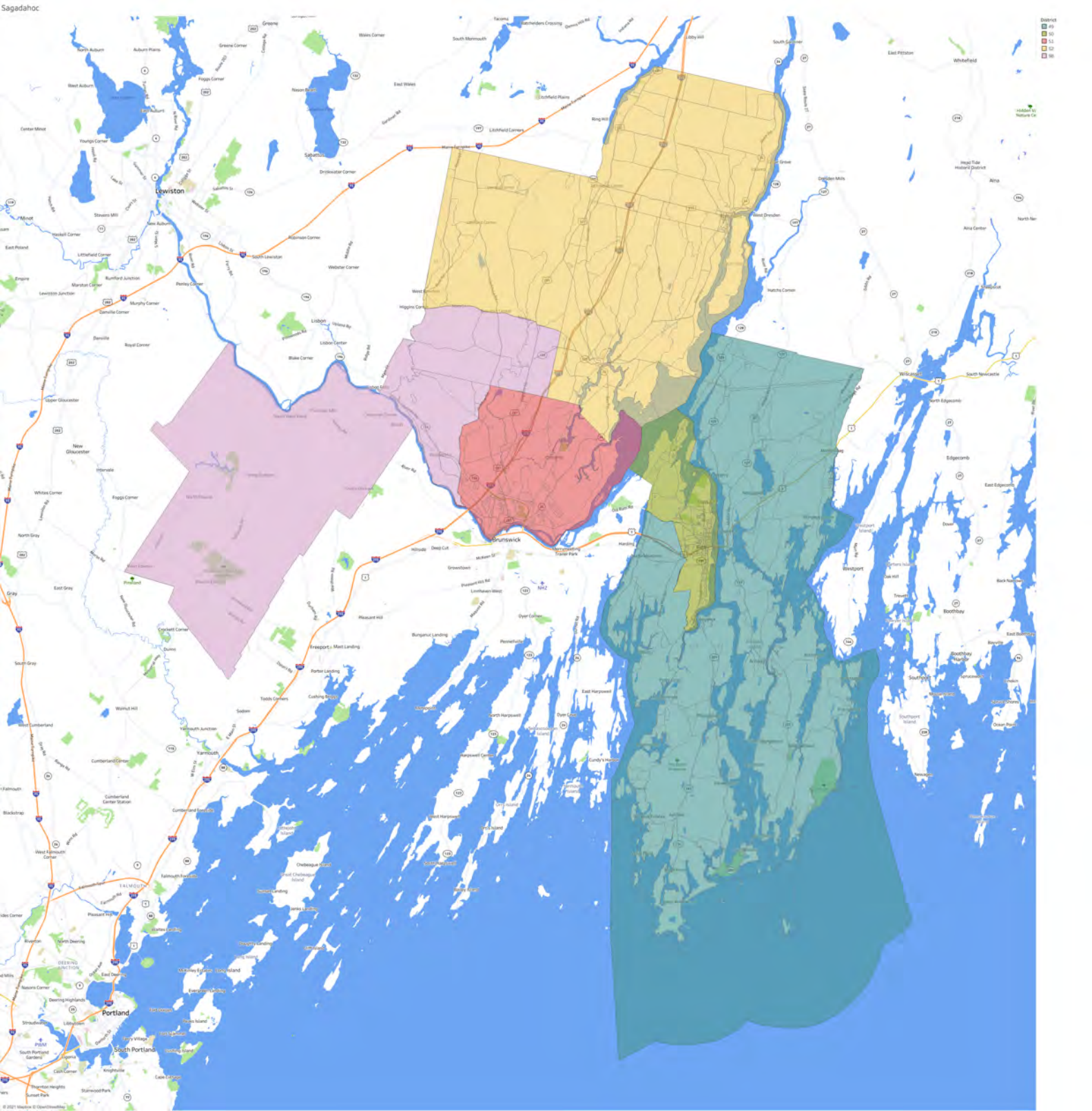


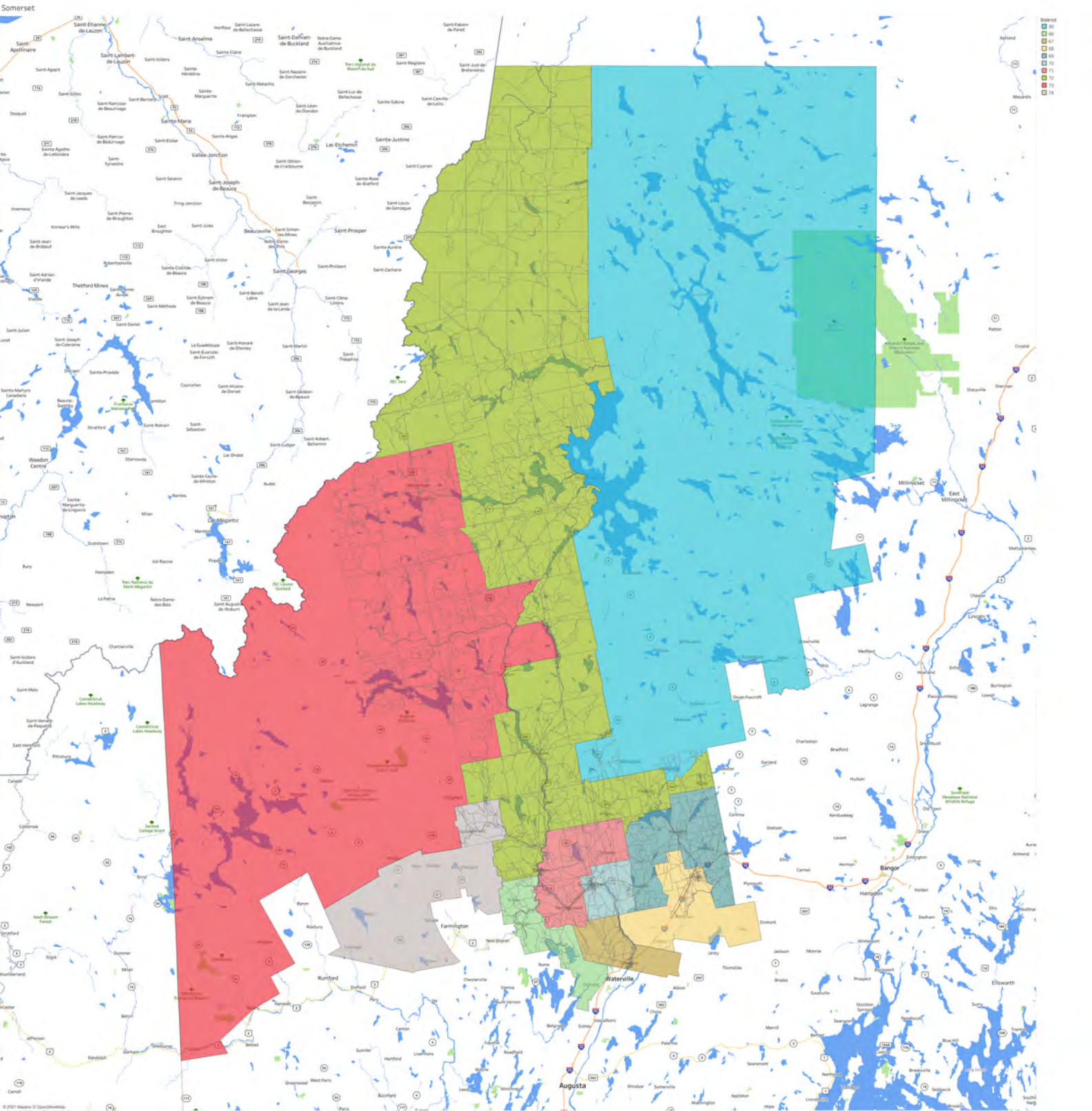
- District
- 1
- 2
- 3
- 4
- 5
- 6
- 7
- 8
- 9
- 10
- 11
- 12
- 13
- 14
- 15
- 16
- 17
- 18
- 19
- 20
- 21
- 22
- 23
- 24
- 25
- 26
- 27
- 28
- 29
- 30
- 31
- 32
- 33
- 34
- 35
- 36

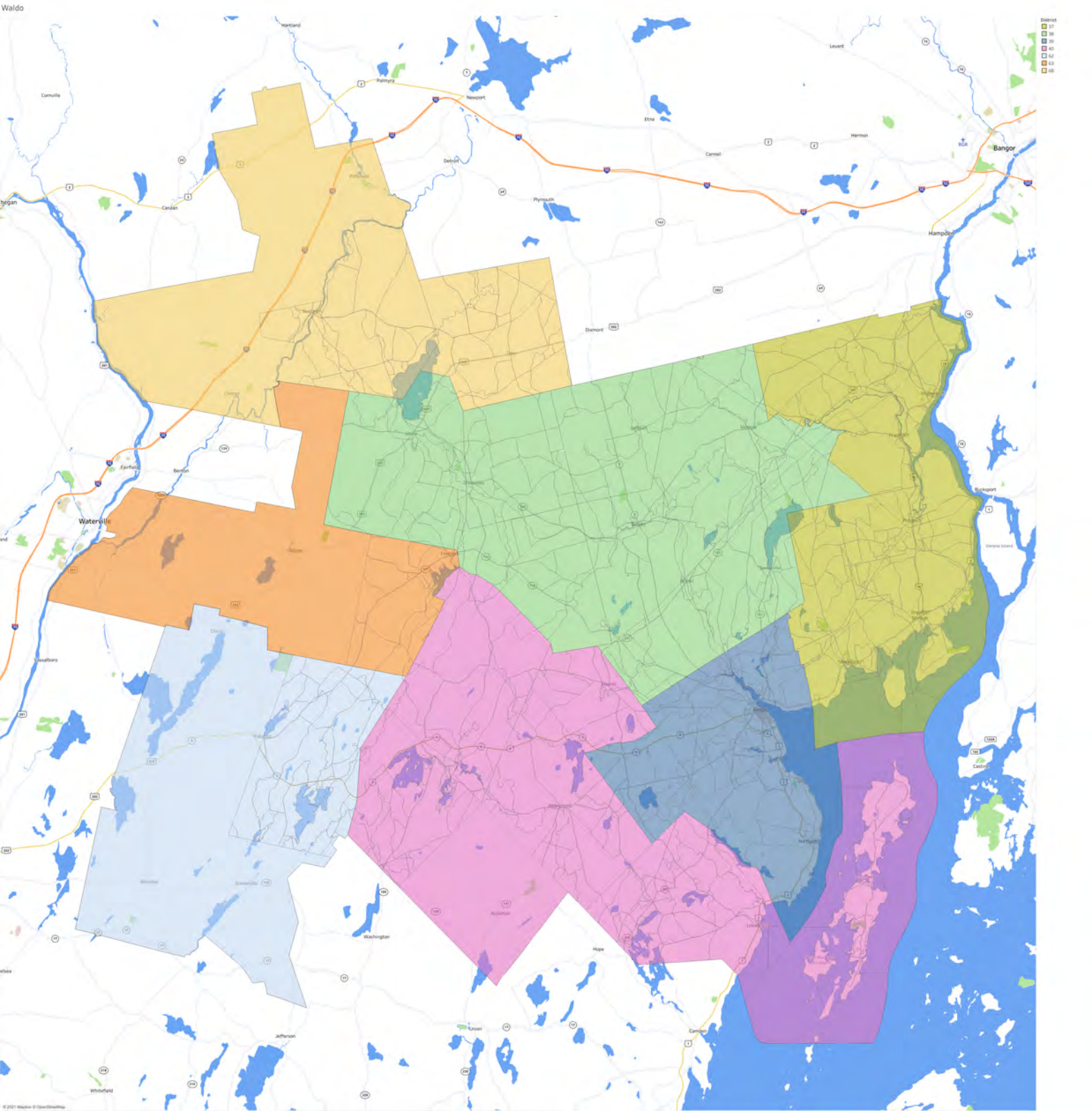




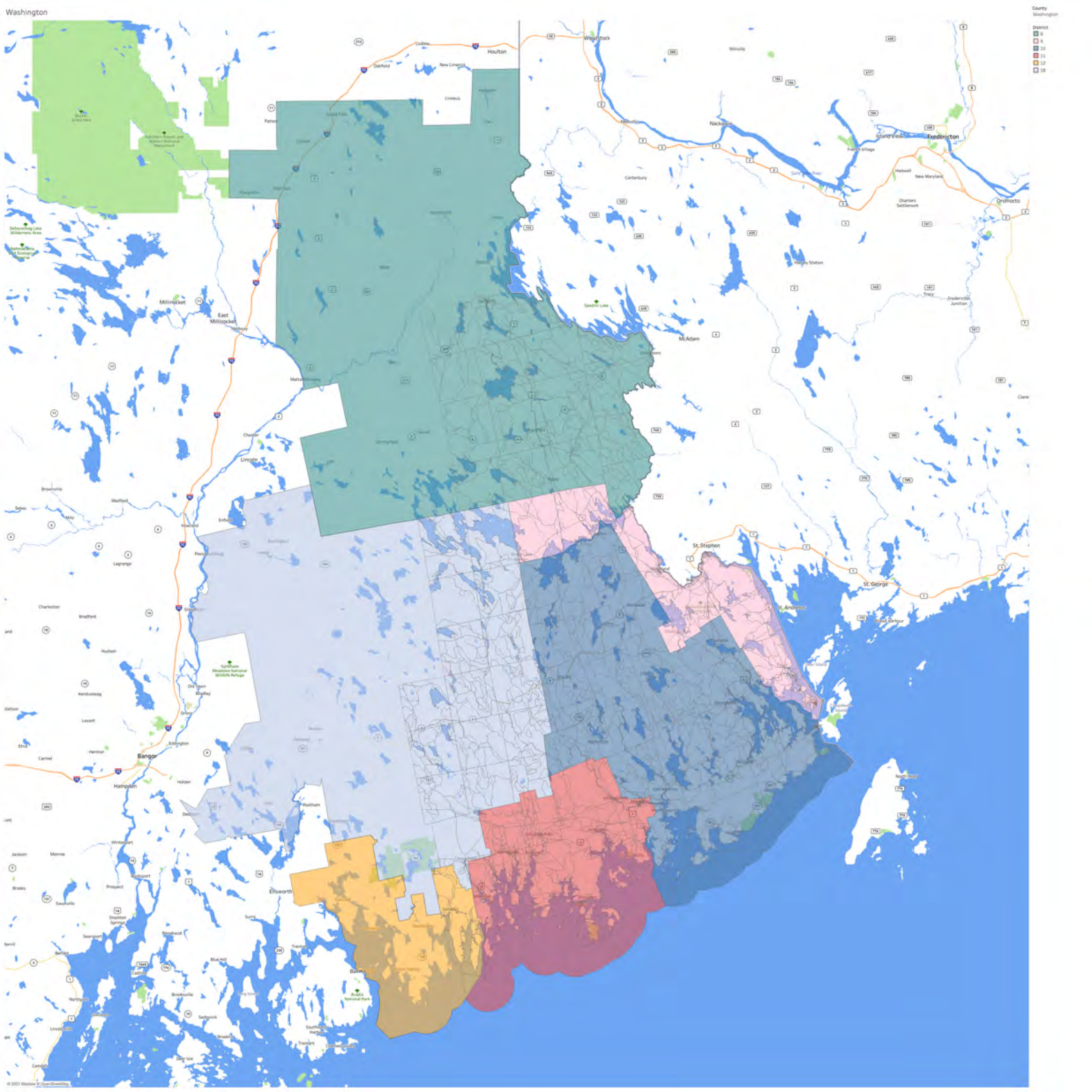
District  
 10  
 11



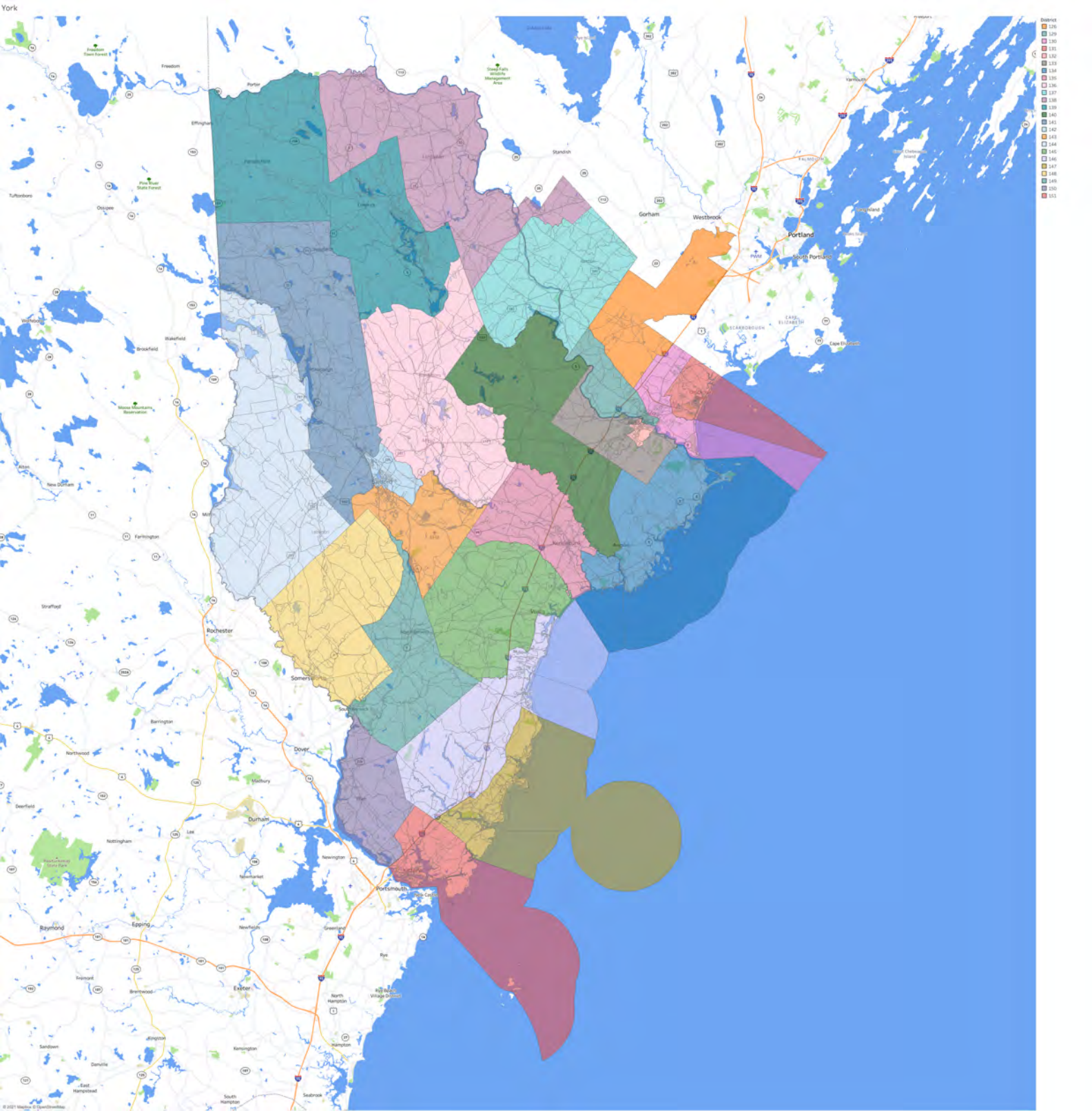




- District
- 1
  - 2
  - 3
  - 4
  - 5
  - 6
  - 7
  - 8
  - 9
  - 10
  - 11
  - 12
  - 13
  - 14
  - 15
  - 16

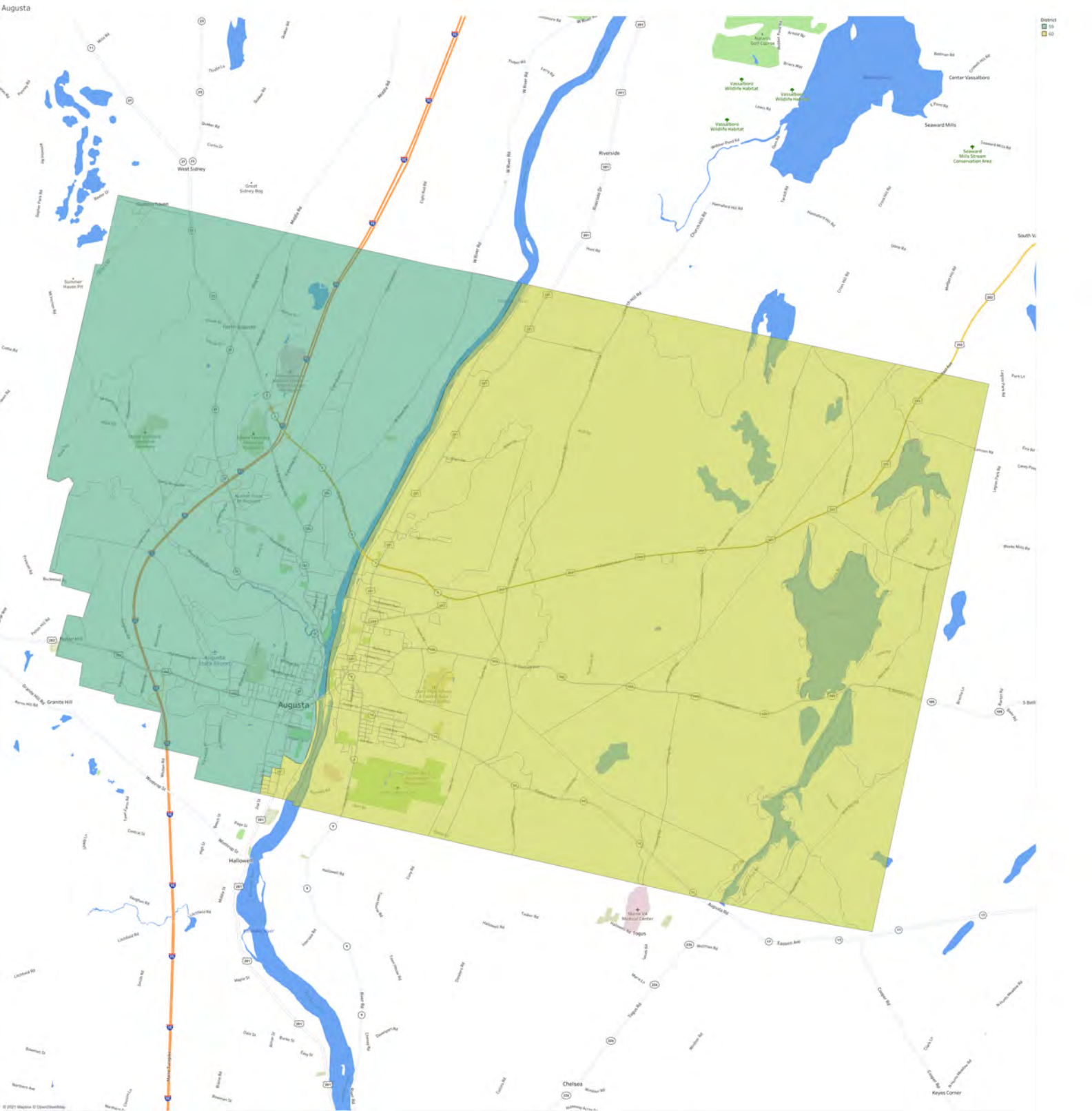






# ATTACHMENT 3C

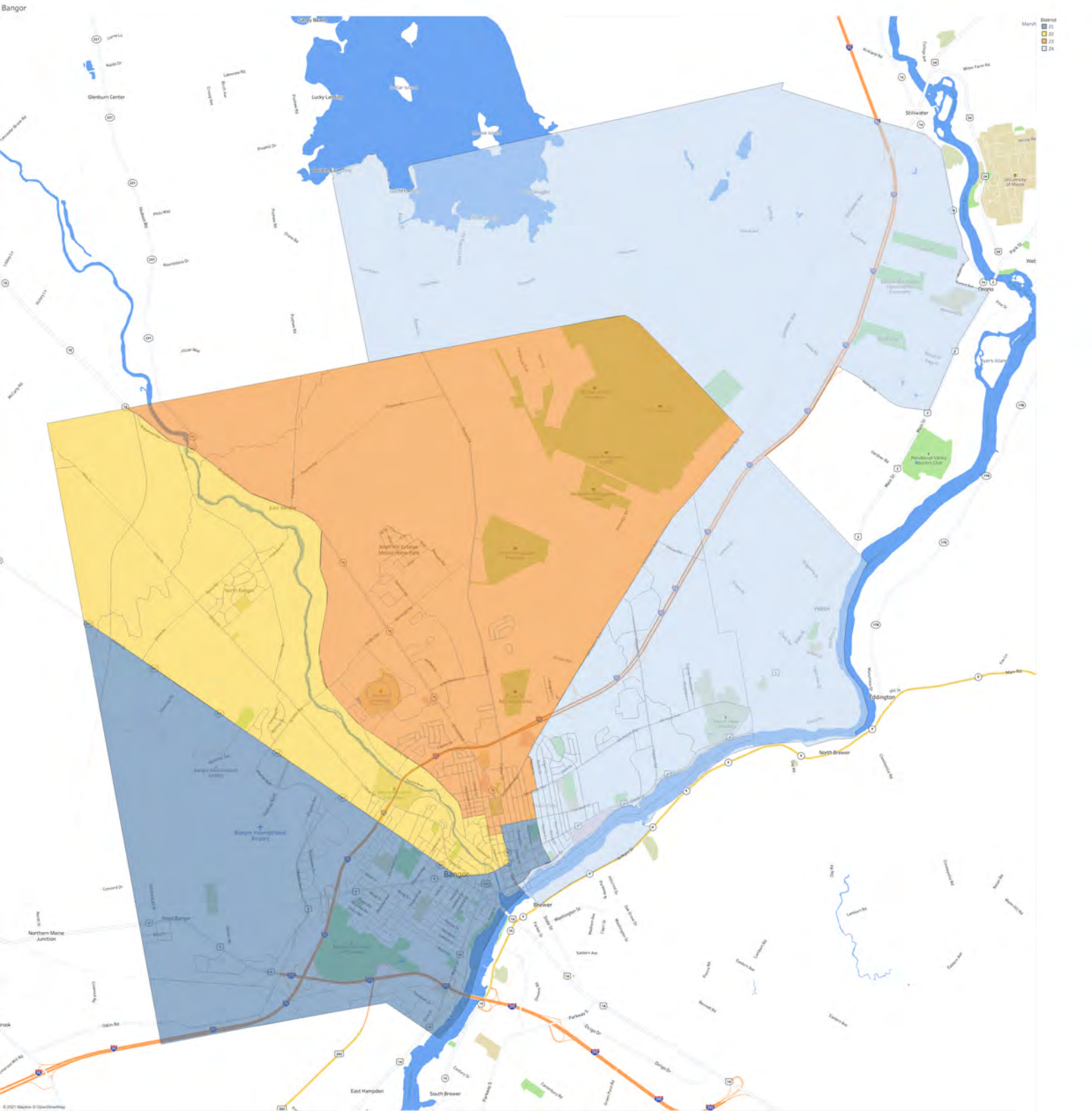


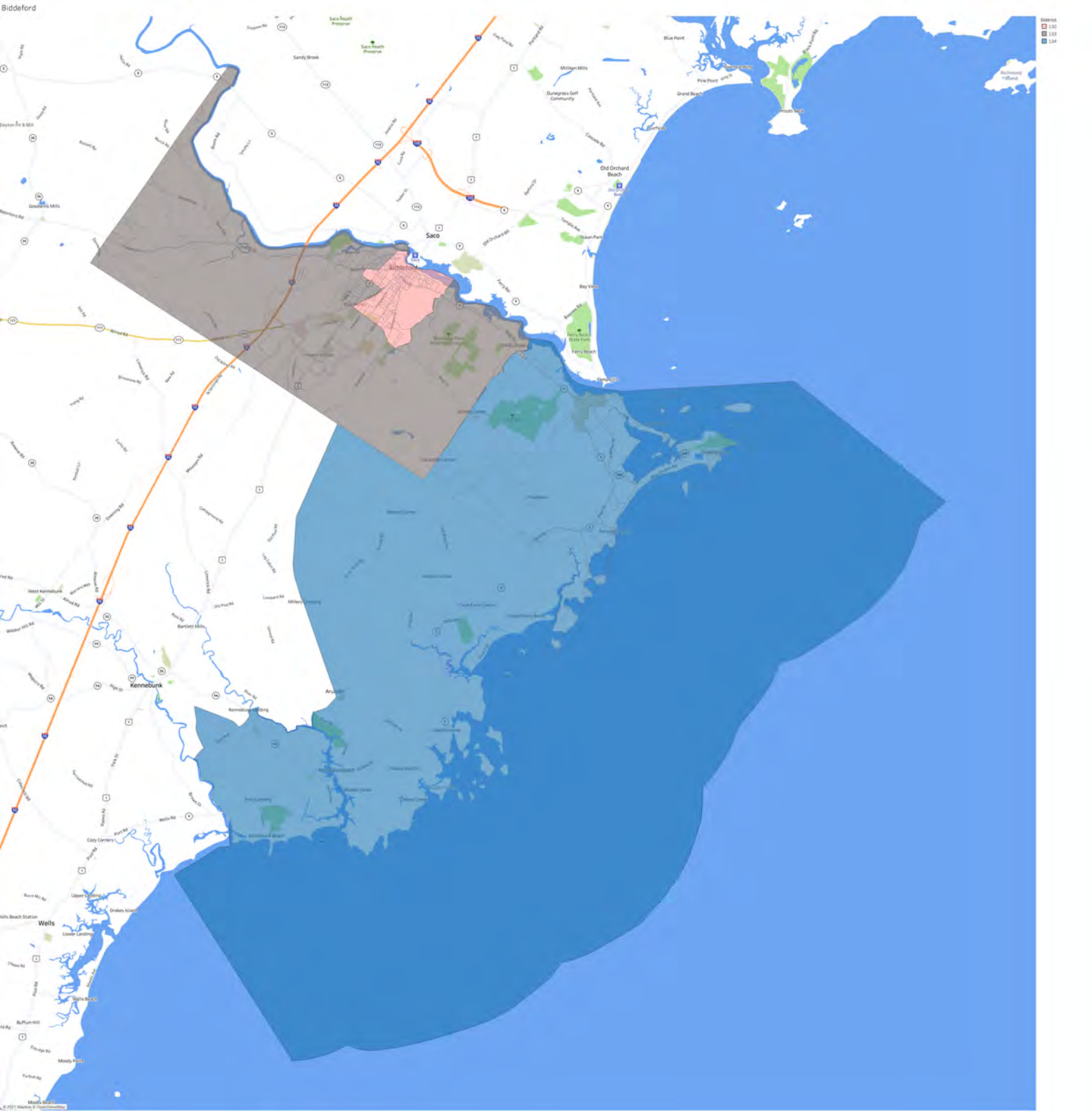


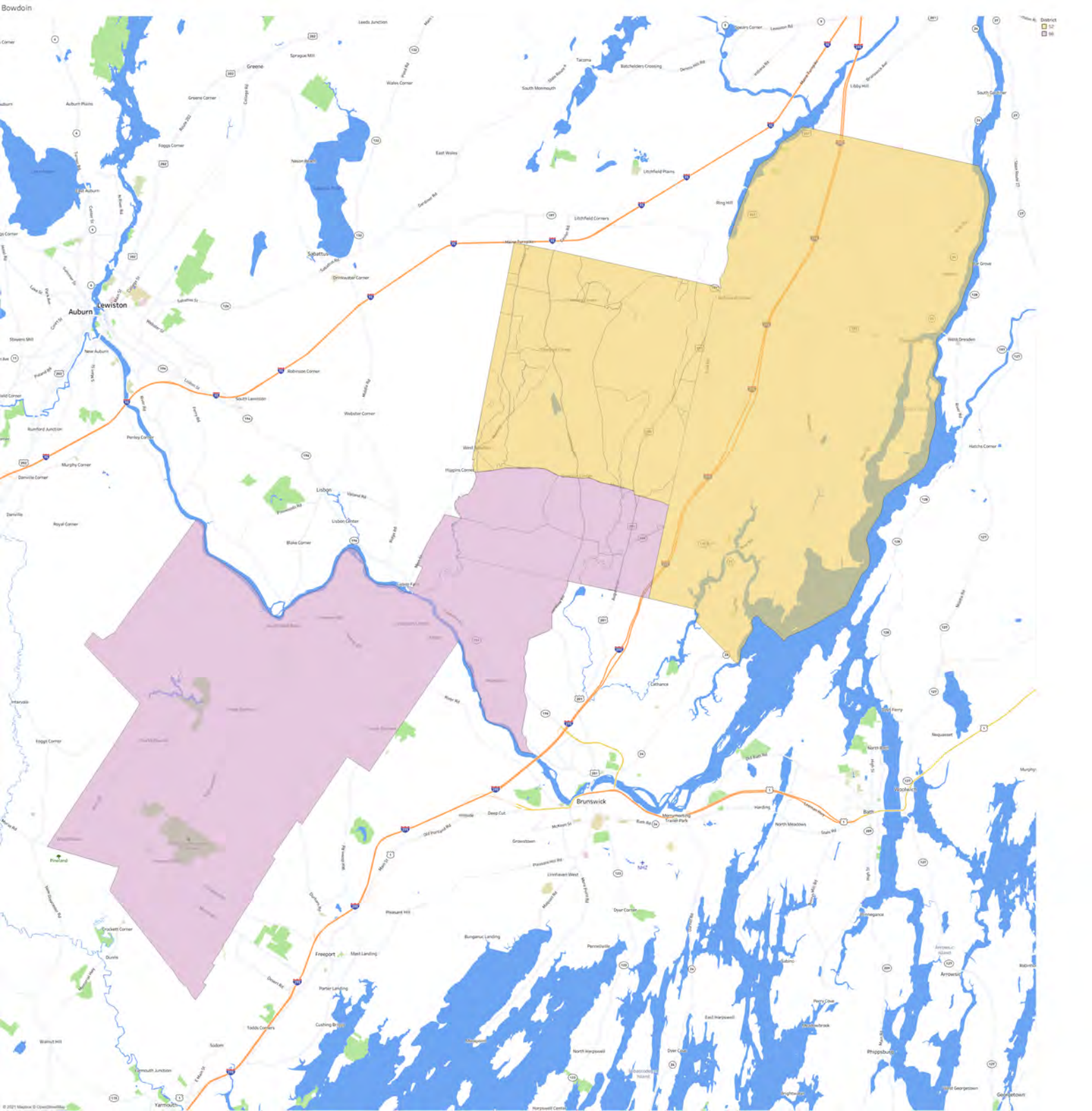
District

19

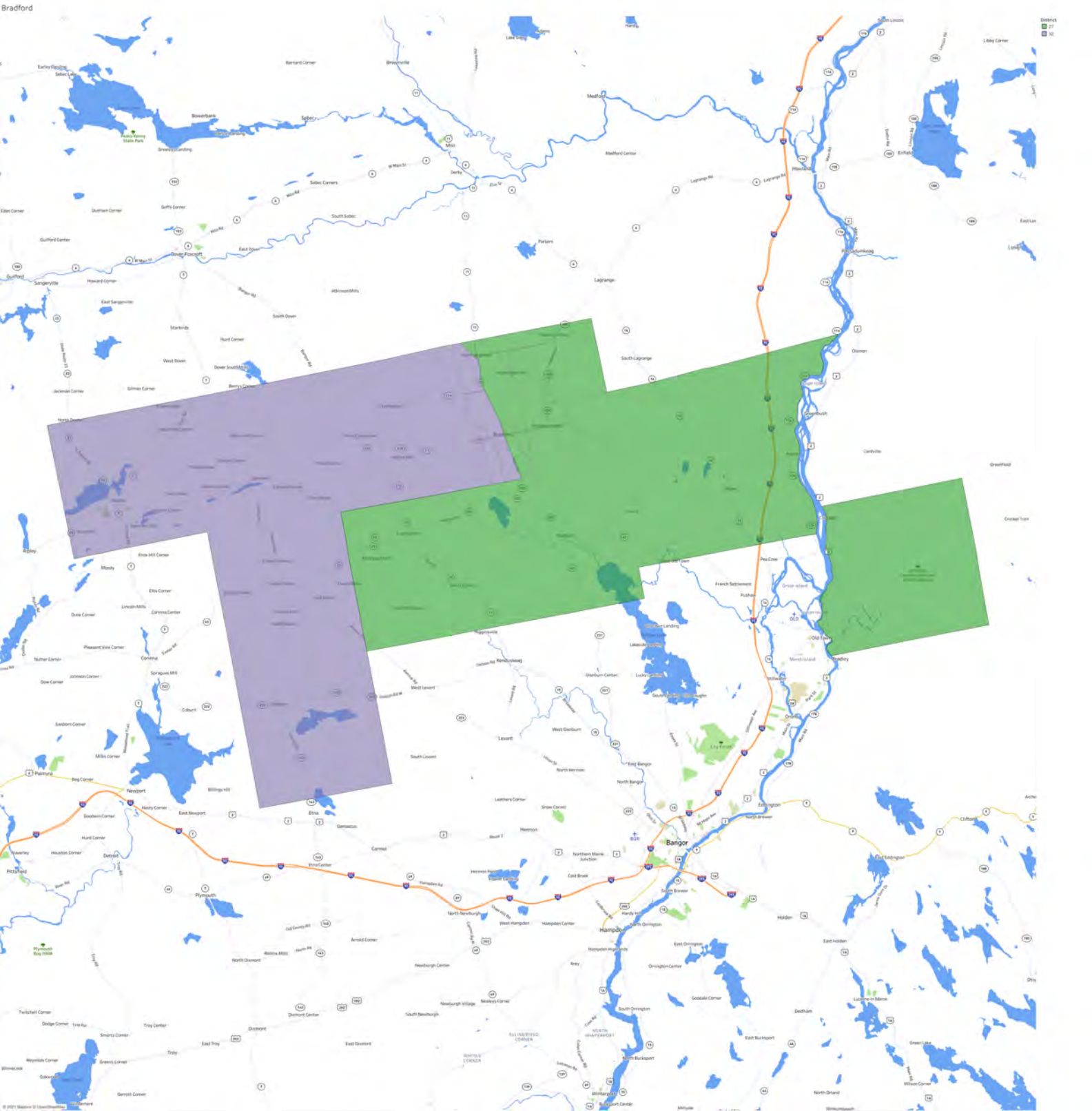
10





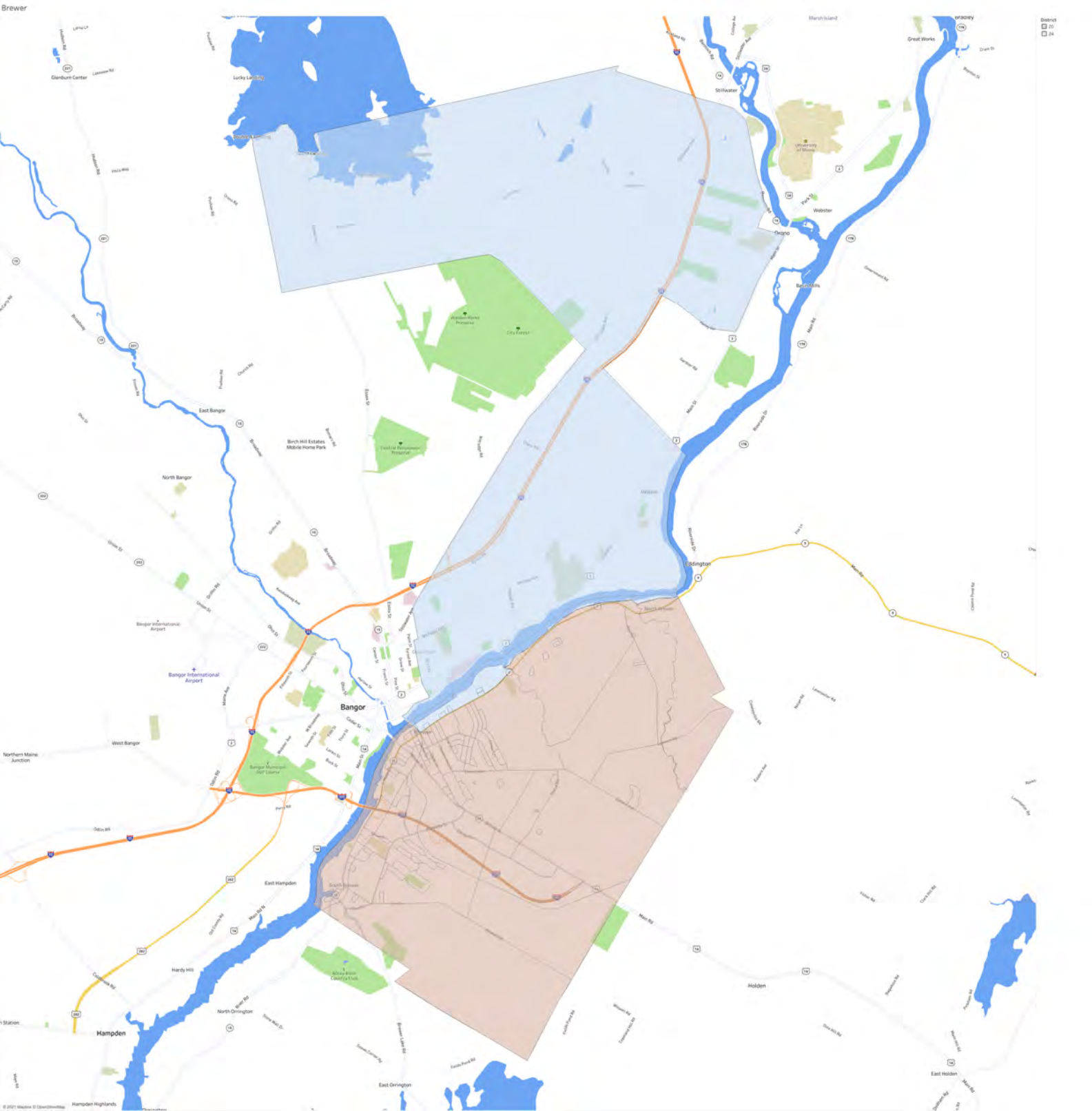


District  
17  
16

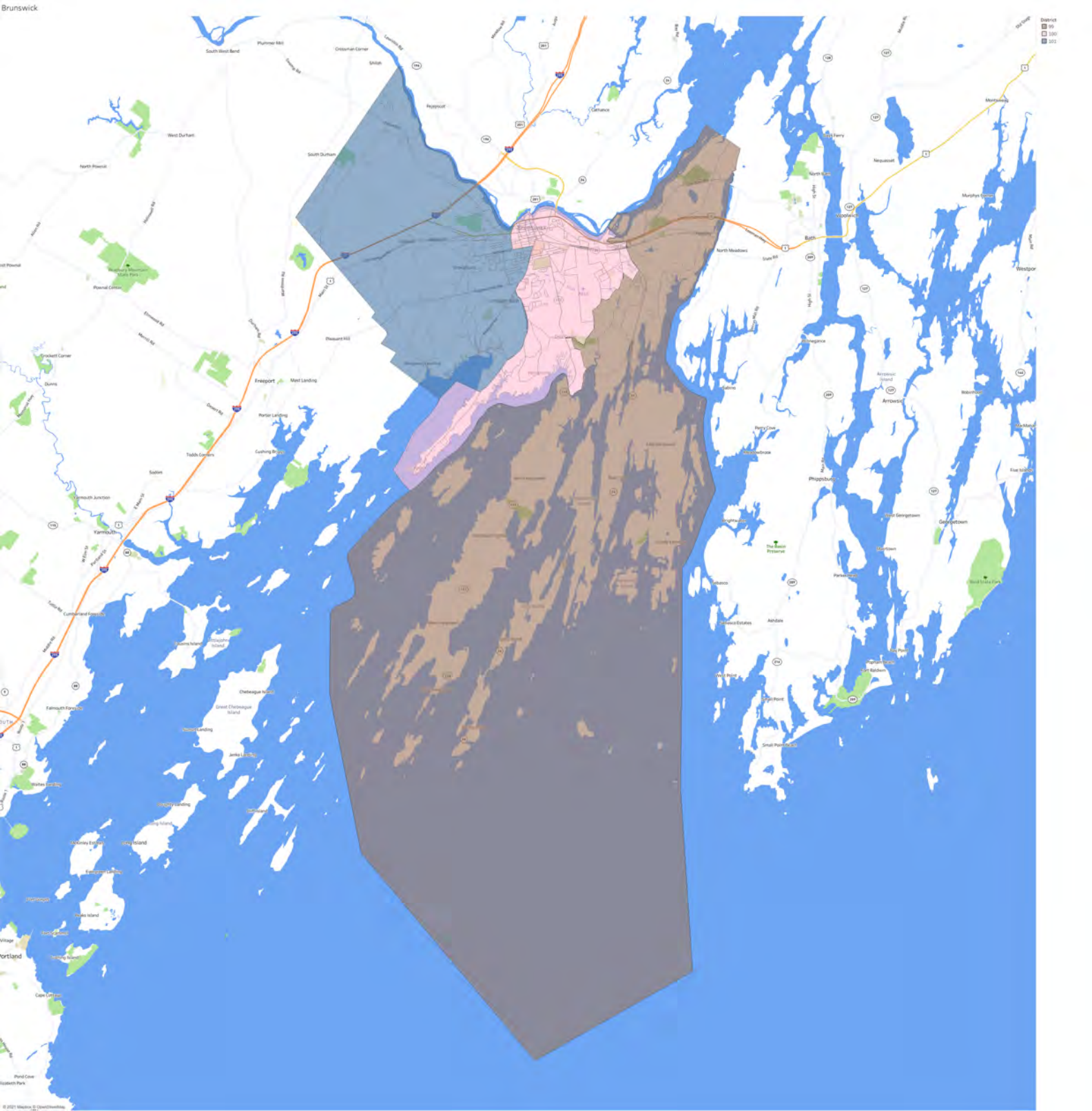


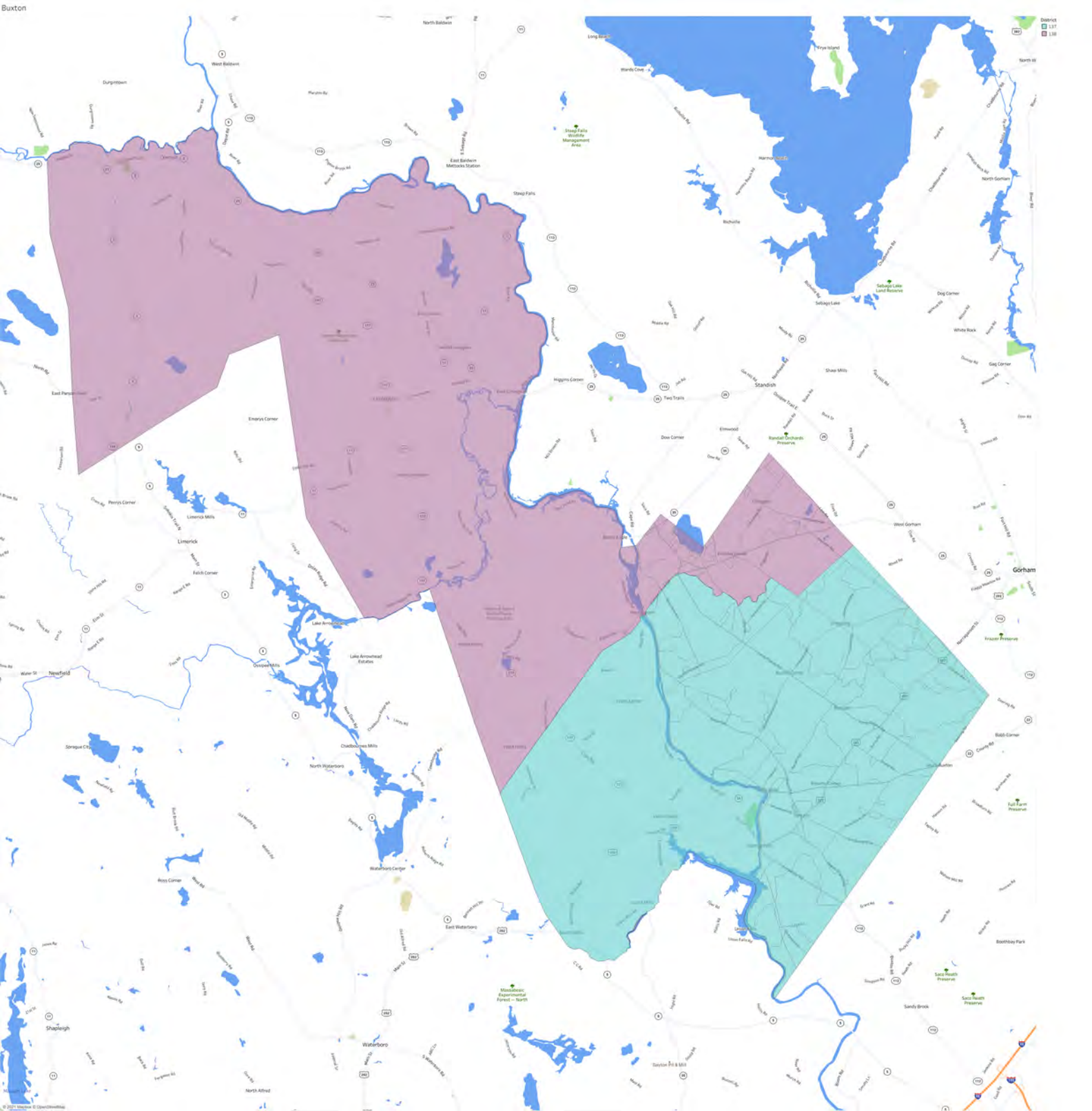
District  
27  
12

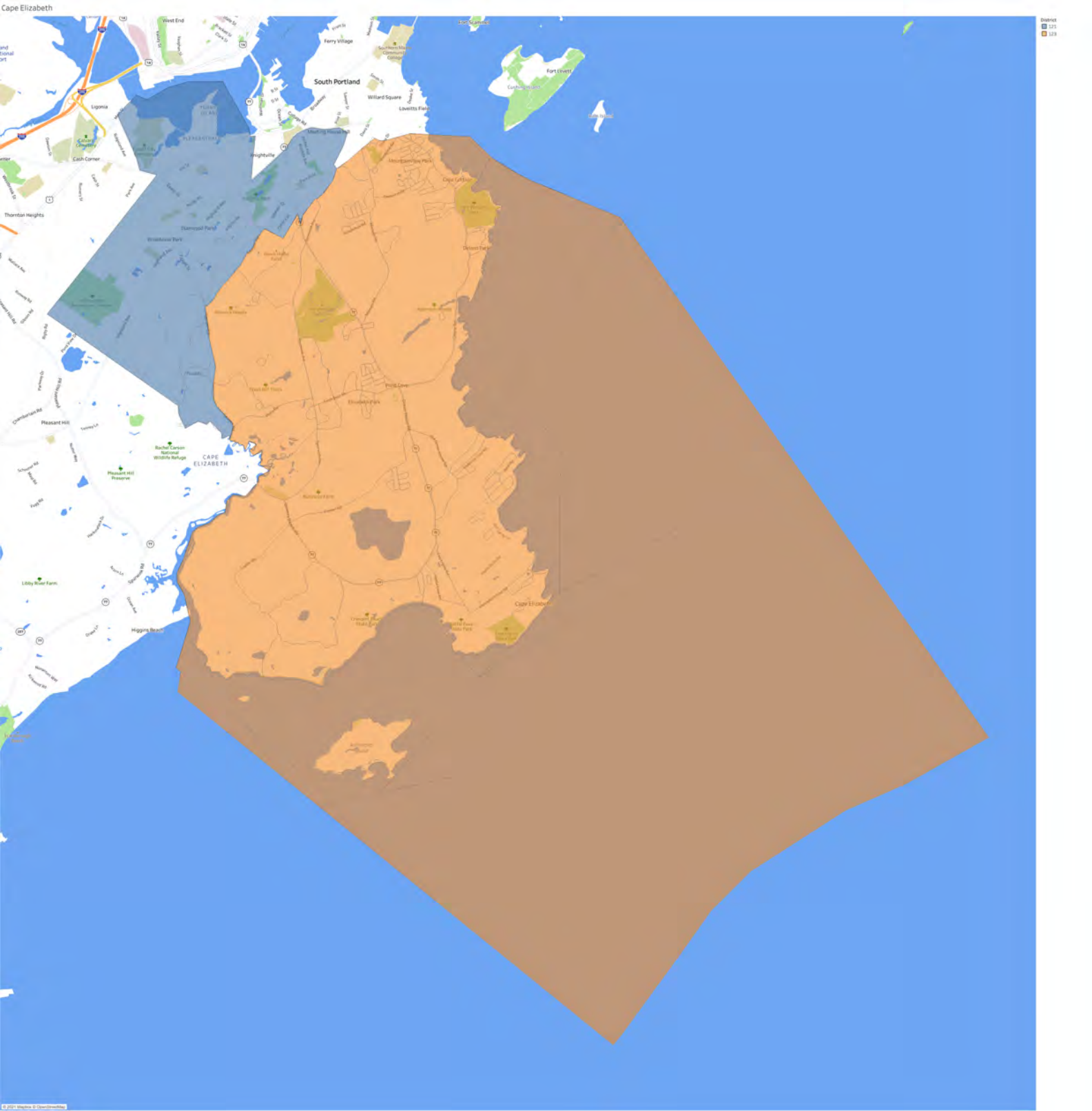


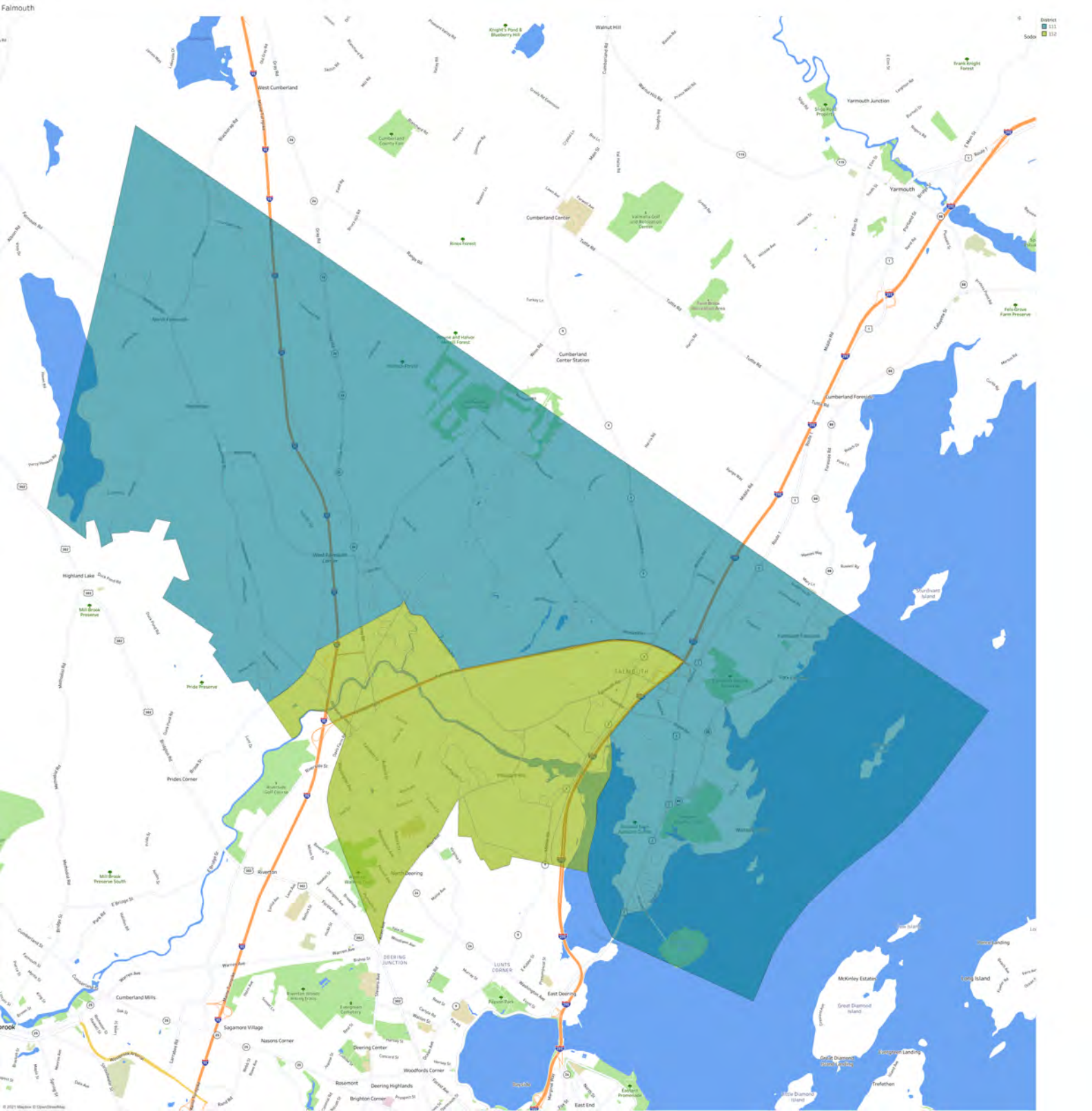


District  
20  
21  
24

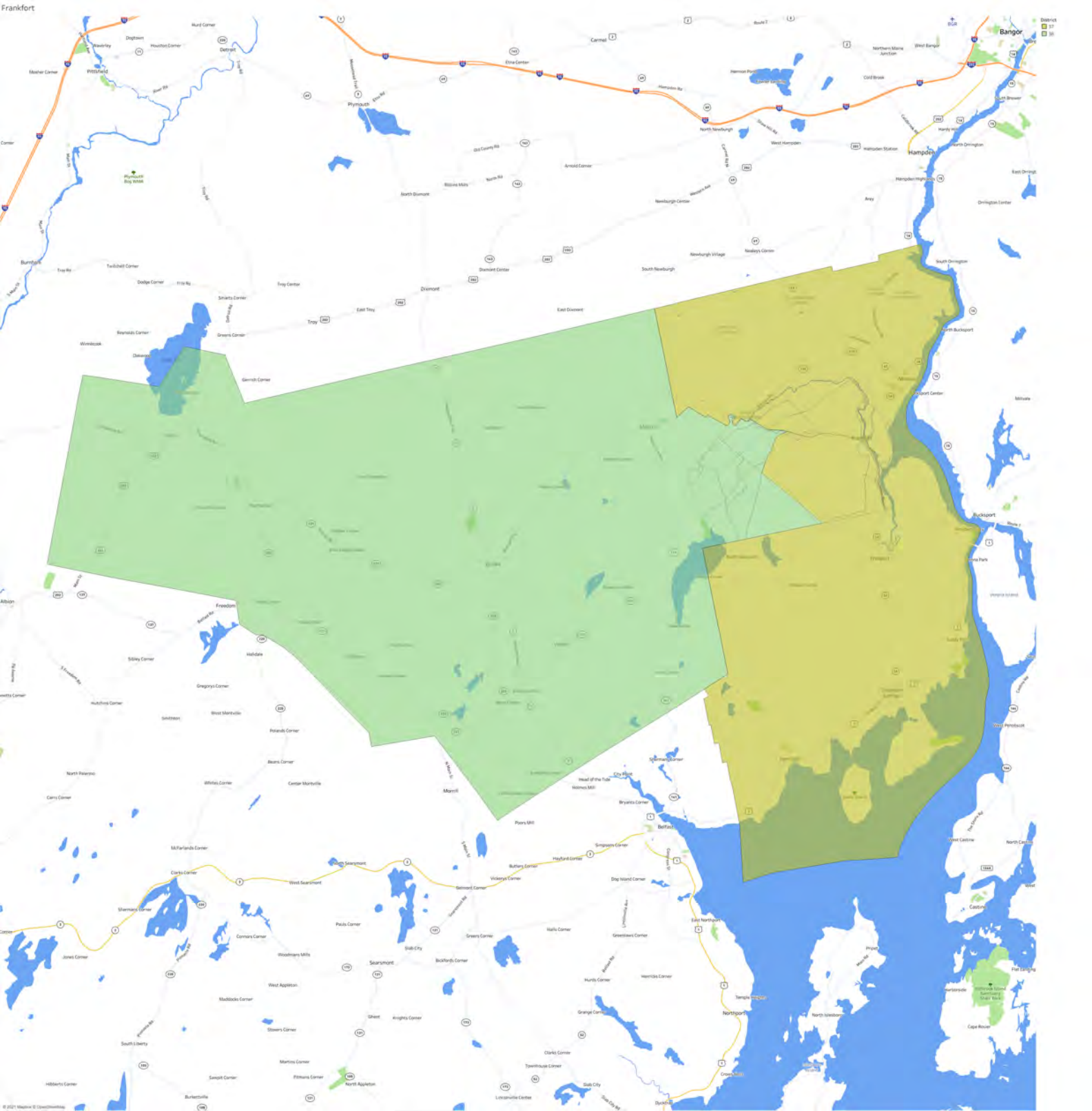


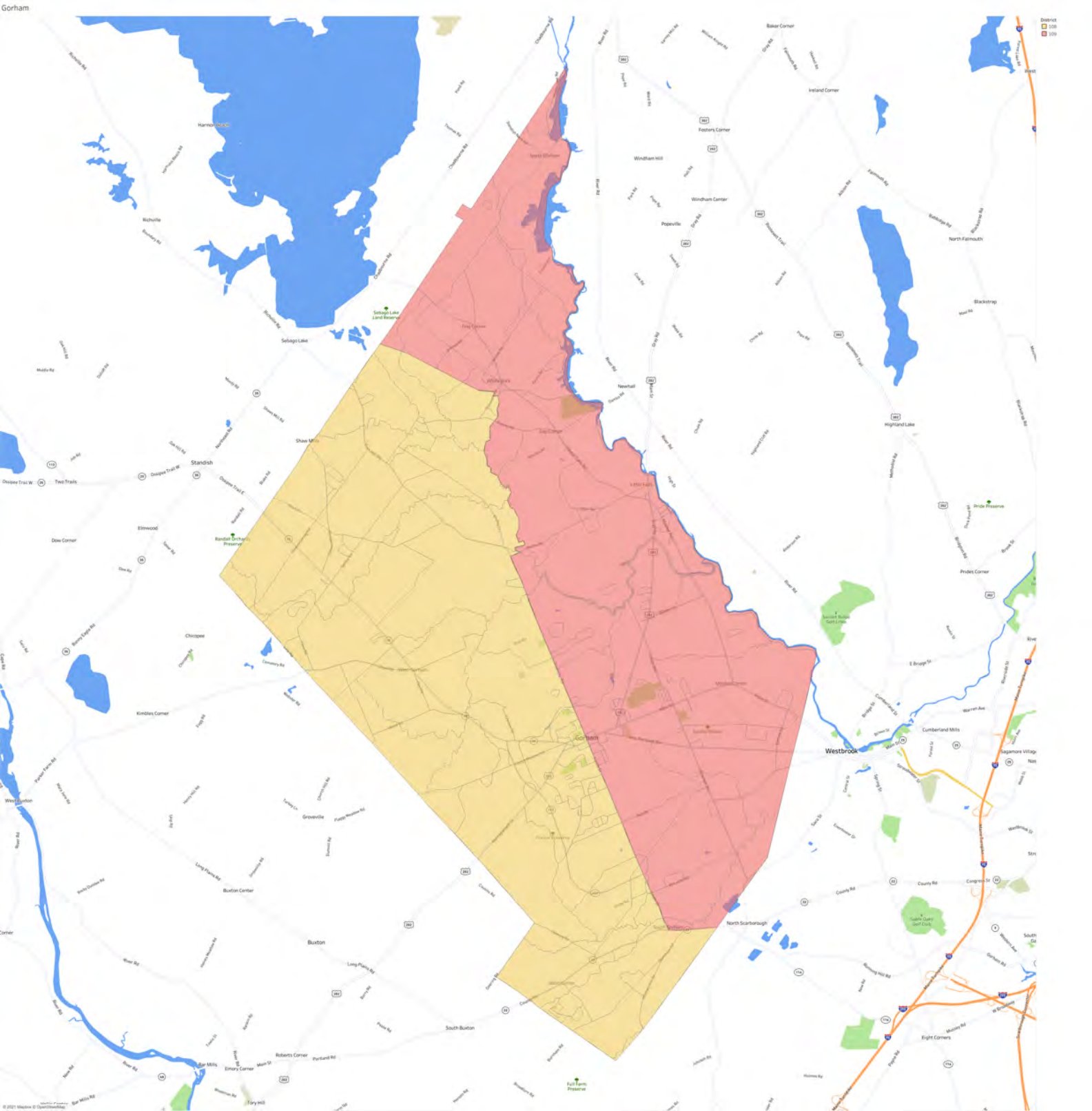




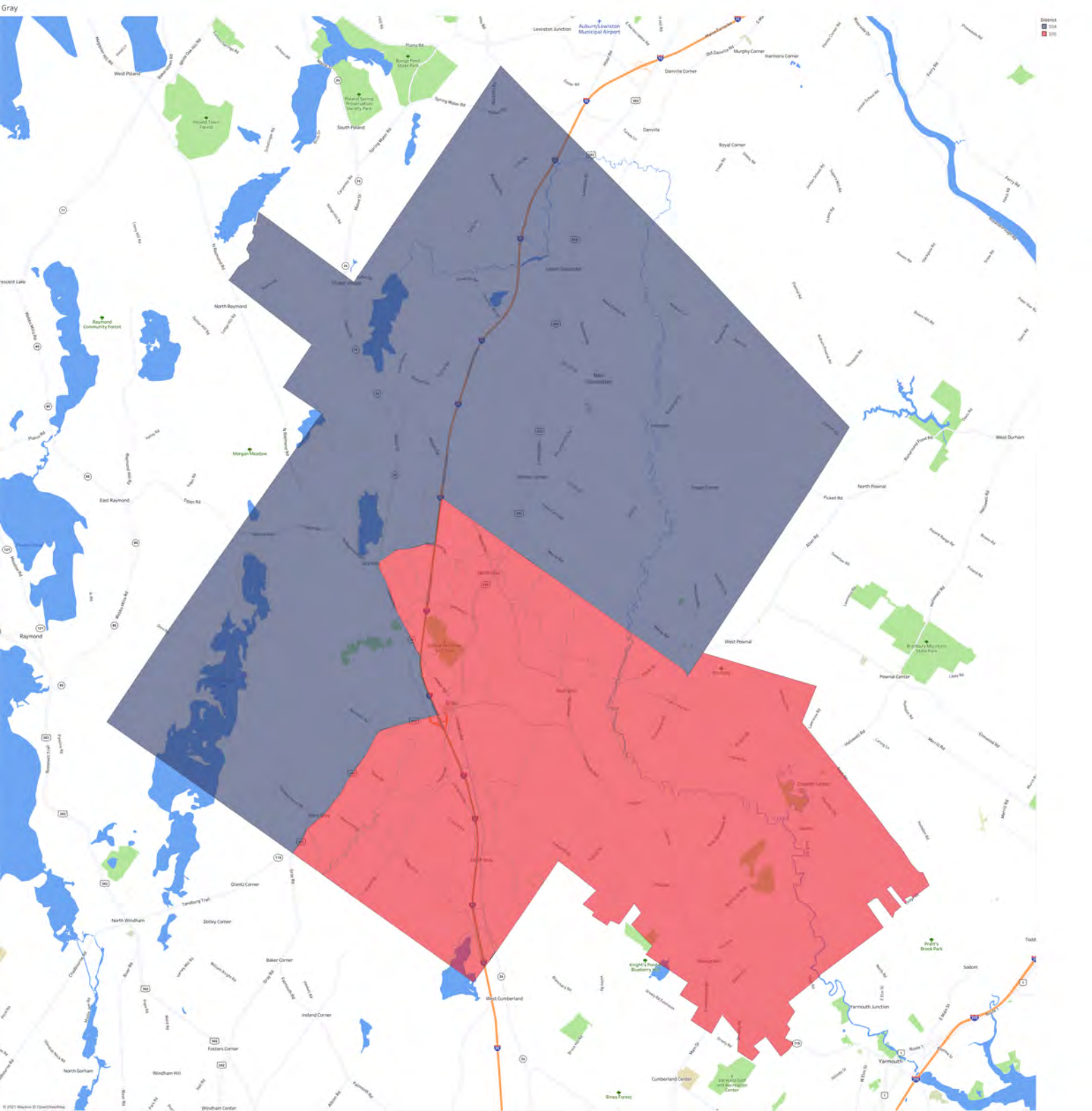


District  
111  
112





District  
108  
109  
110

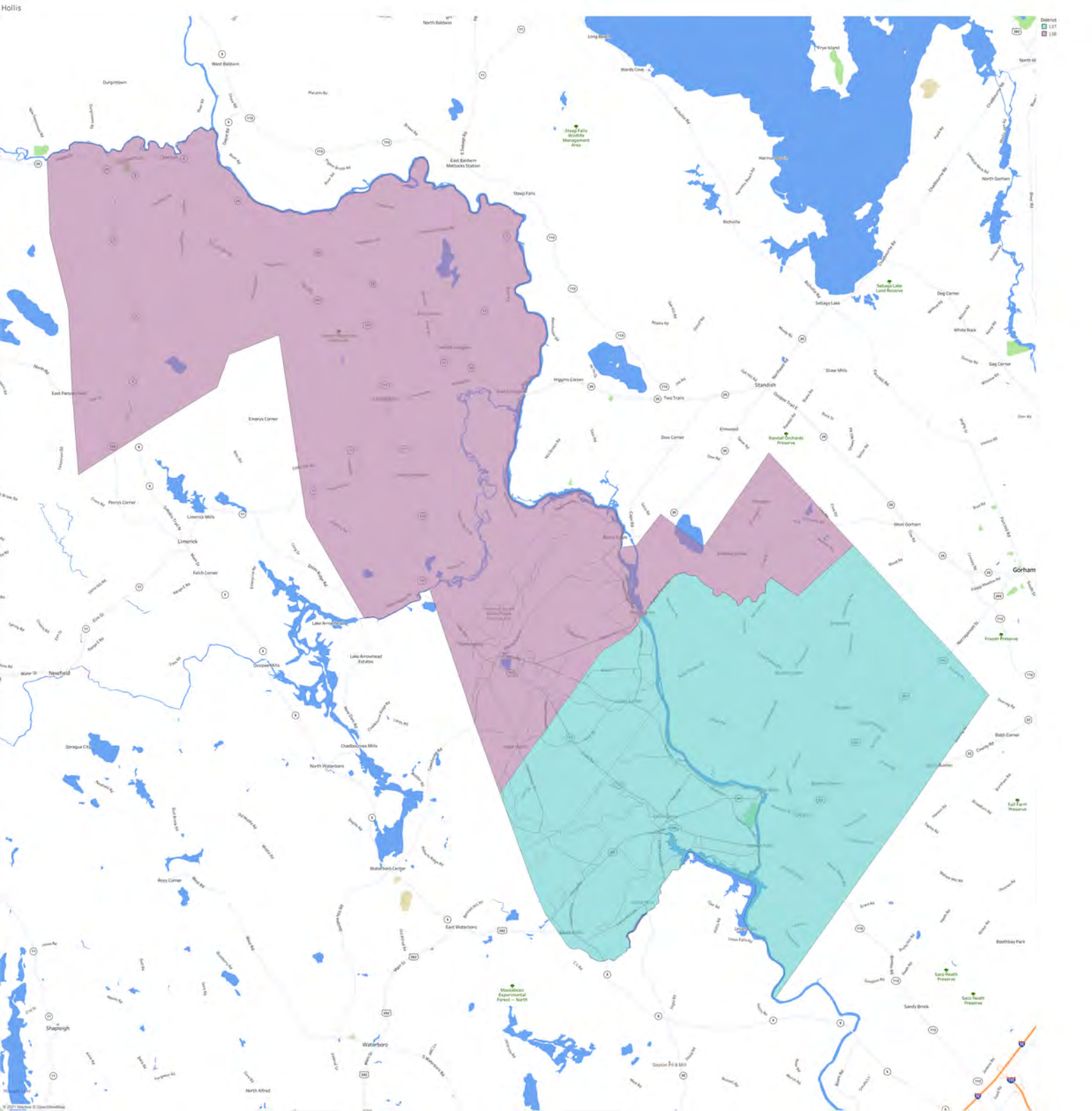


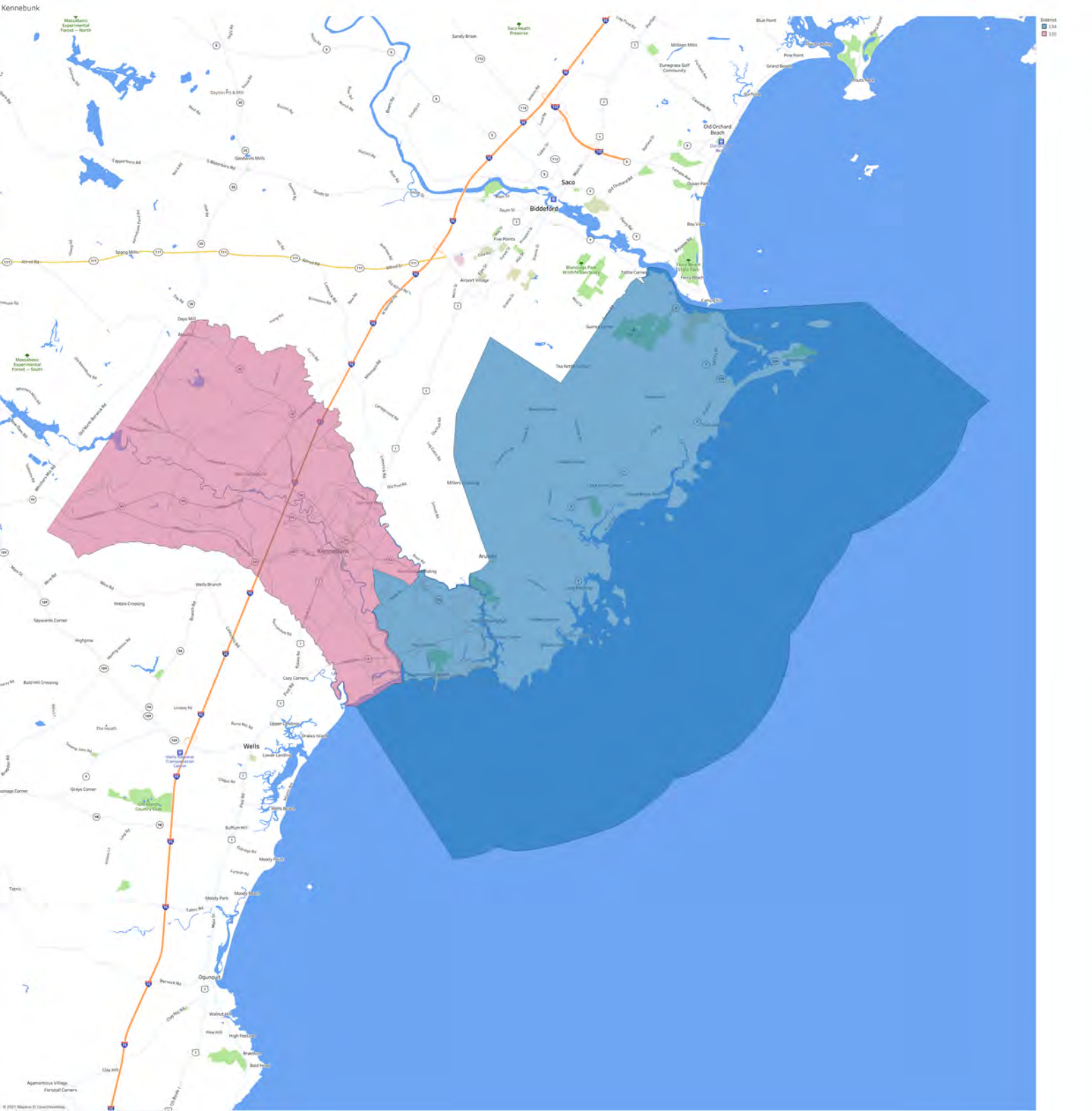
District

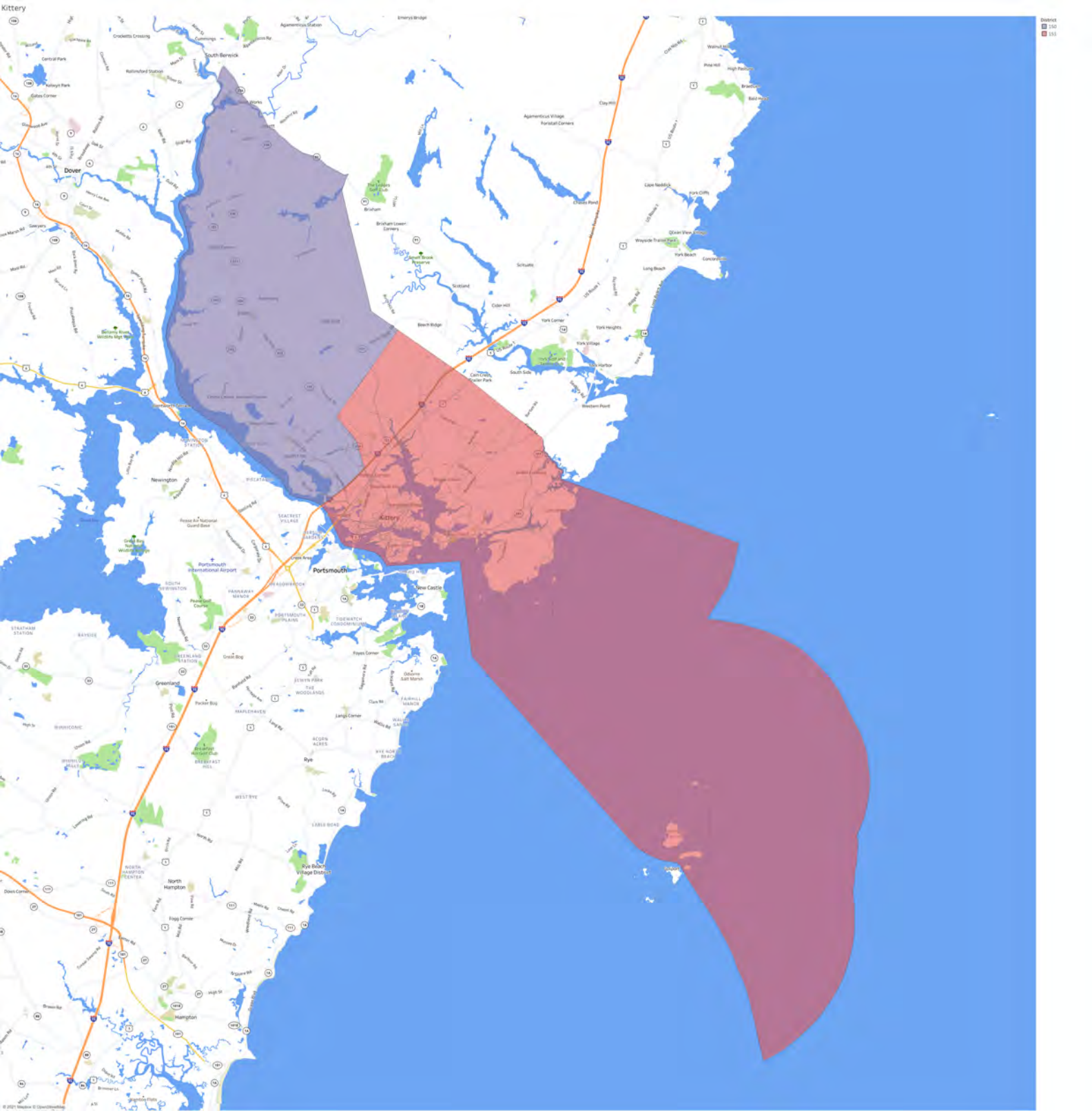
104

110





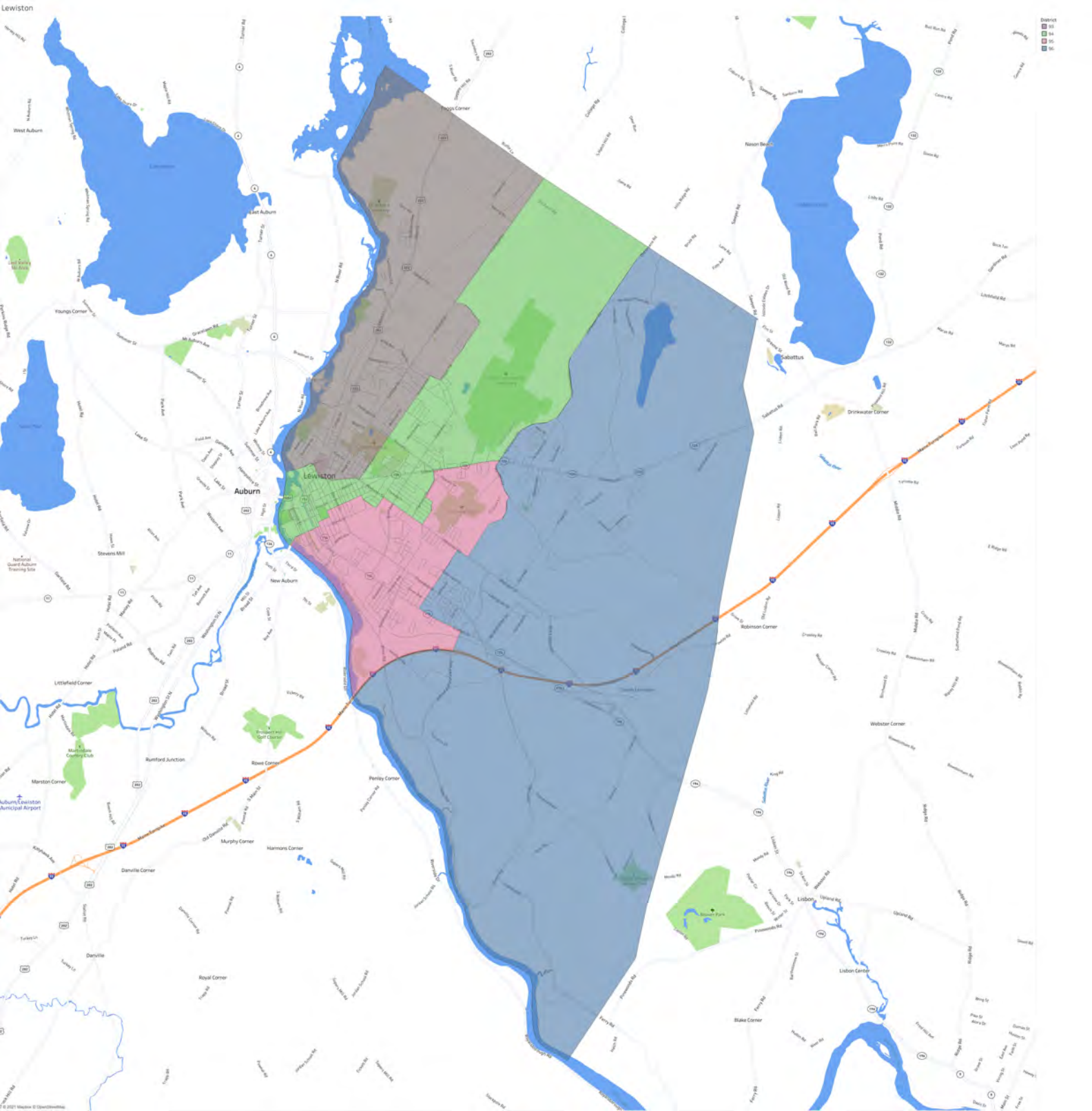




District

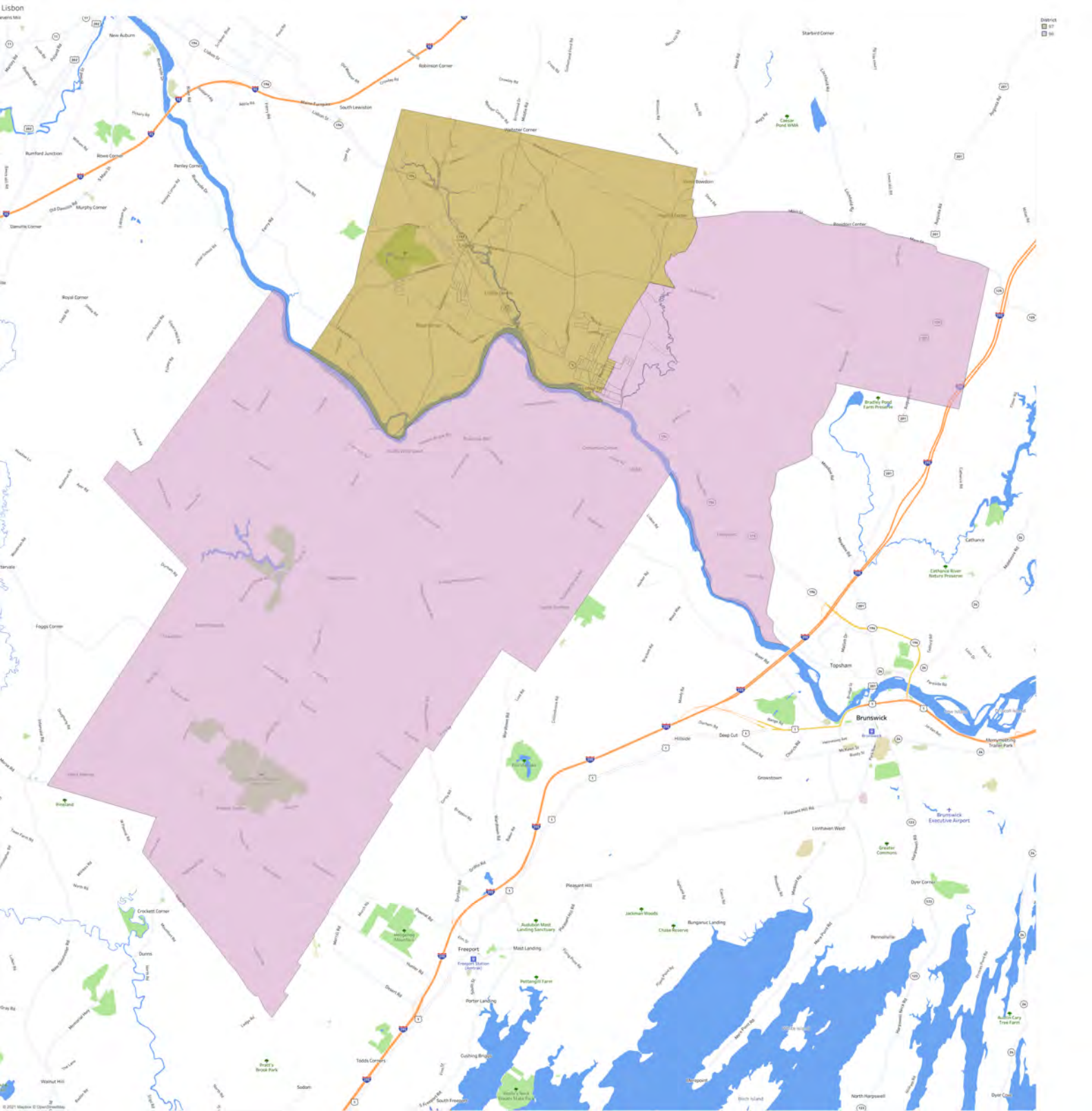
150

151

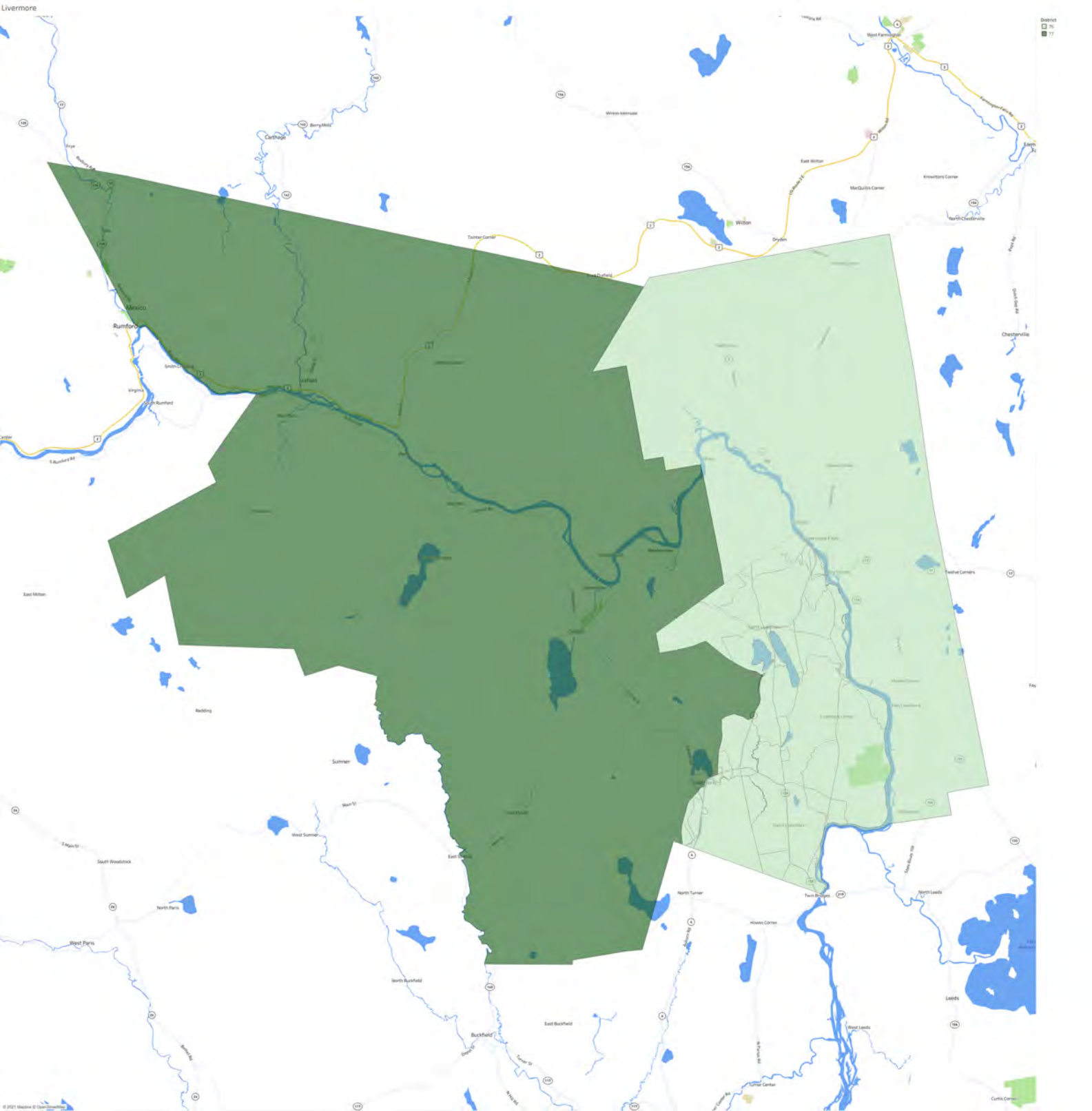


District

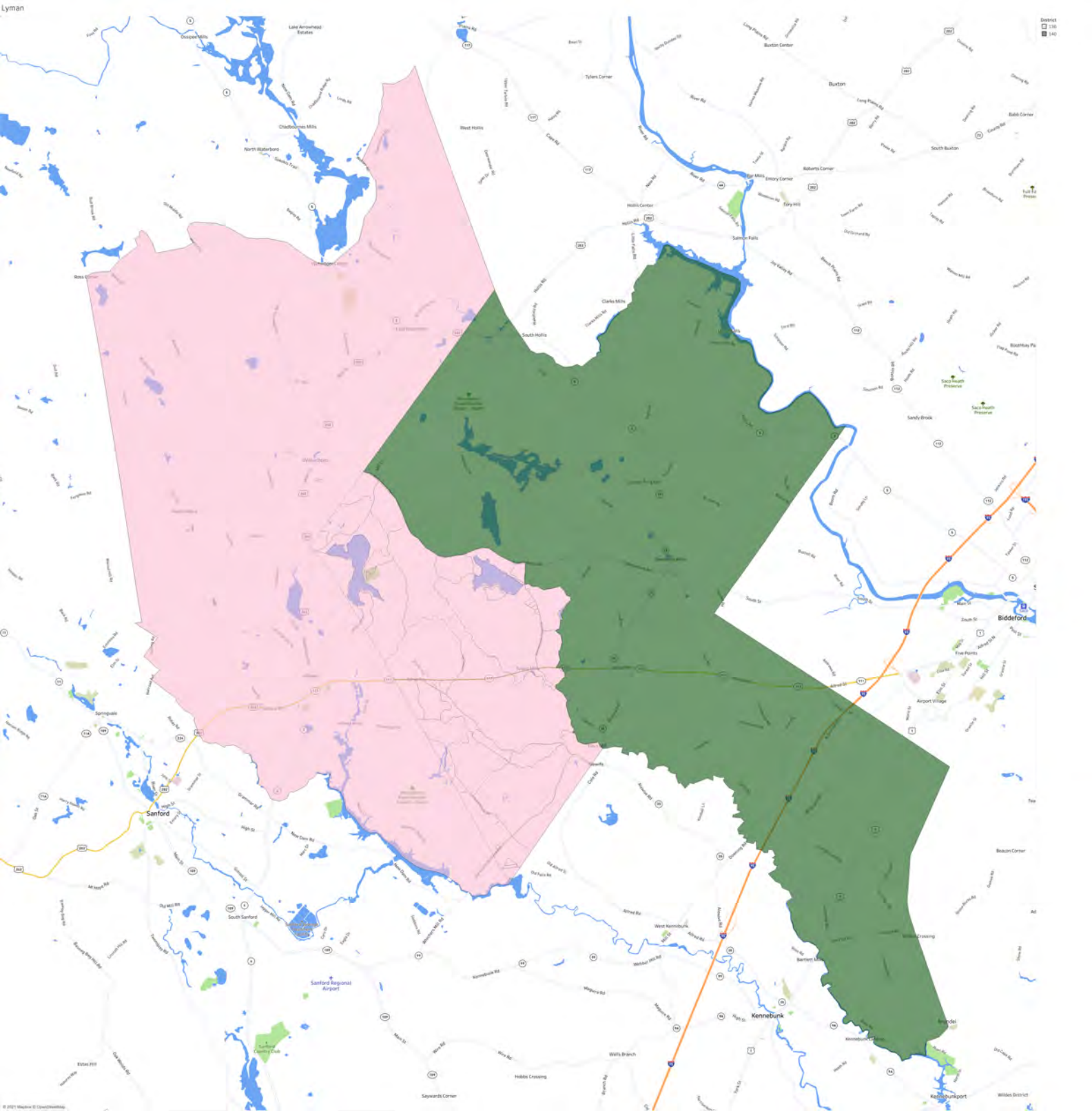
- 01
- 02
- 03
- 04
- 05



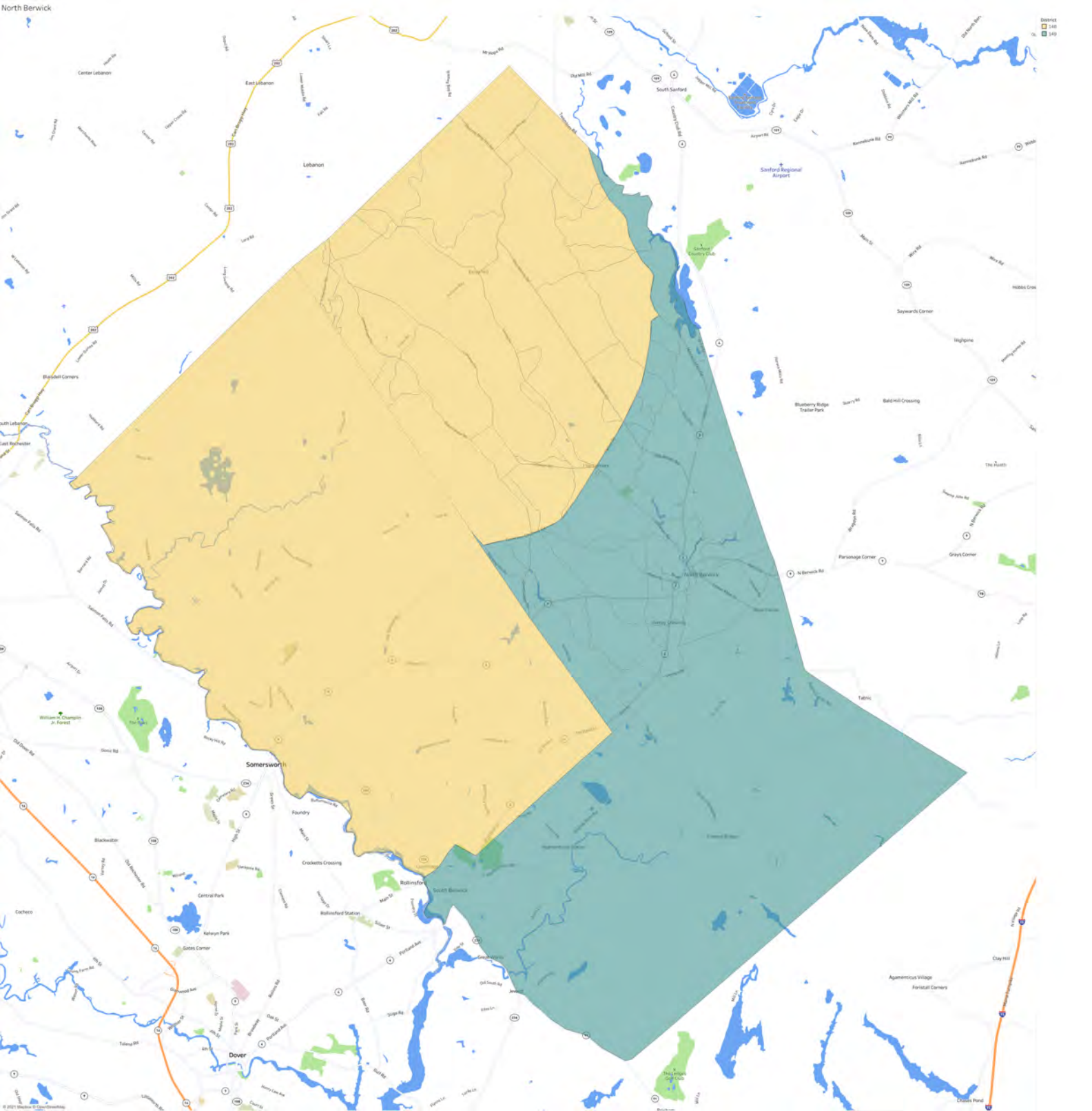
District  
67  
68



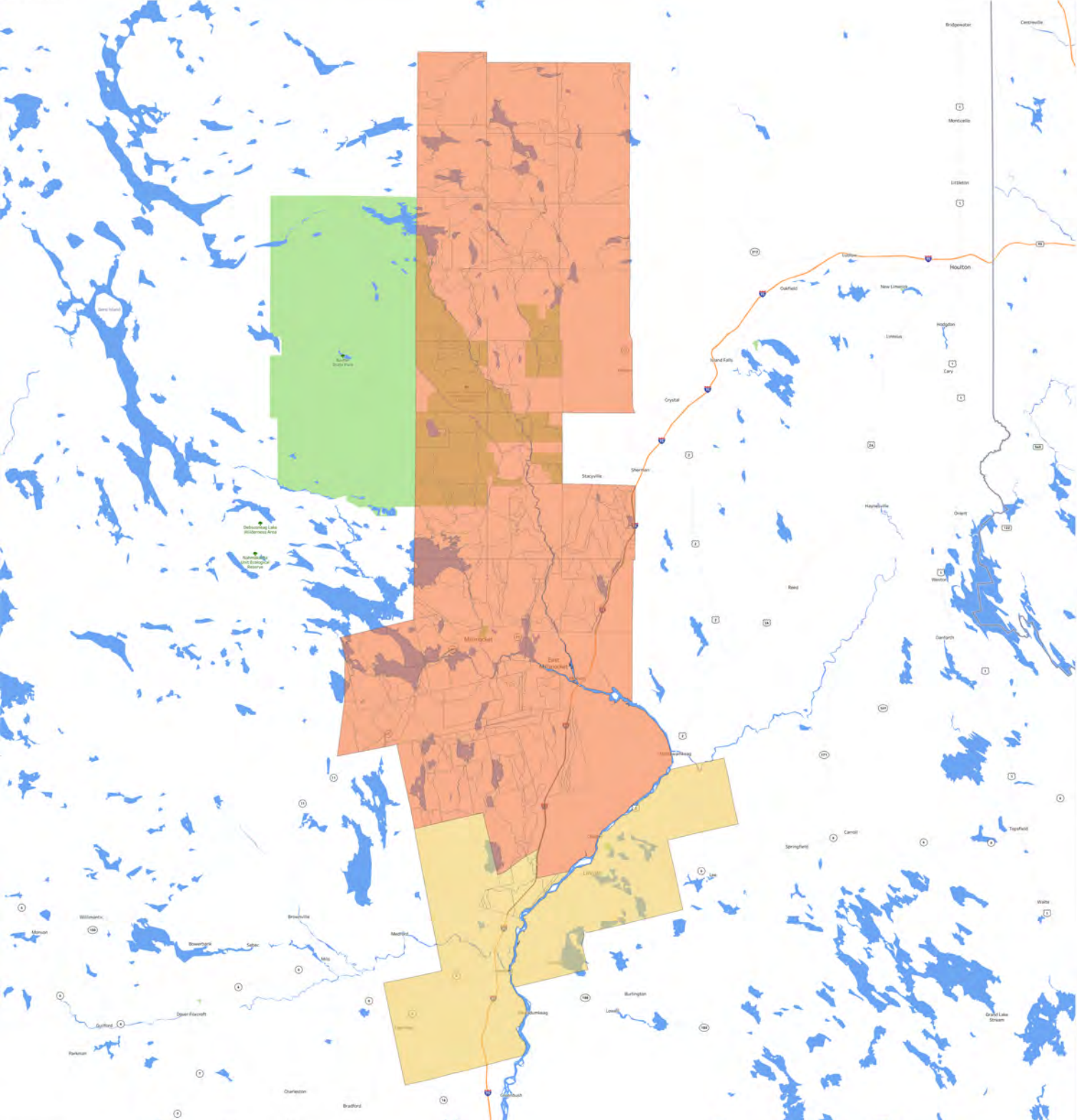
District  
76  
77



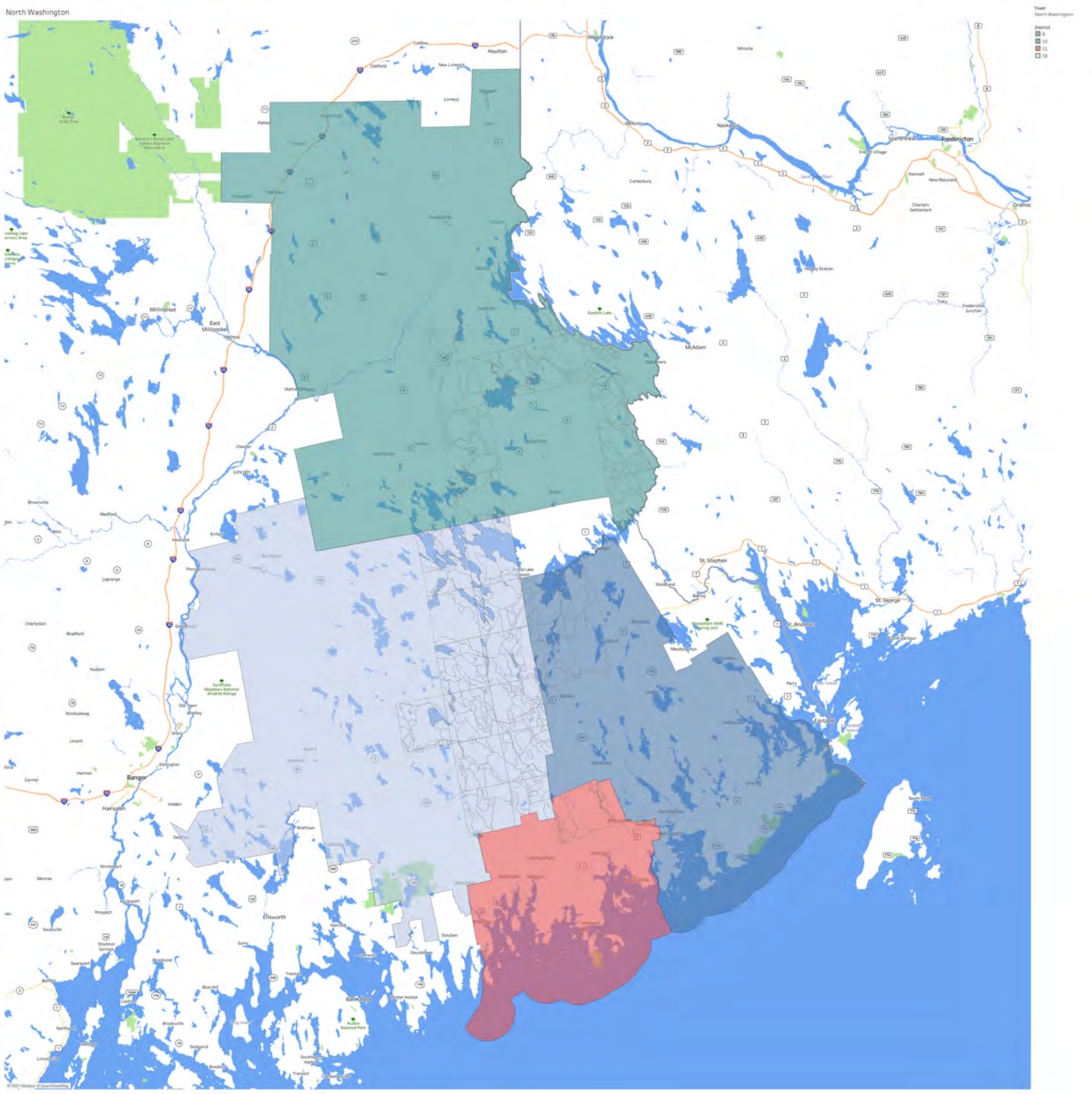
District  
136  
140

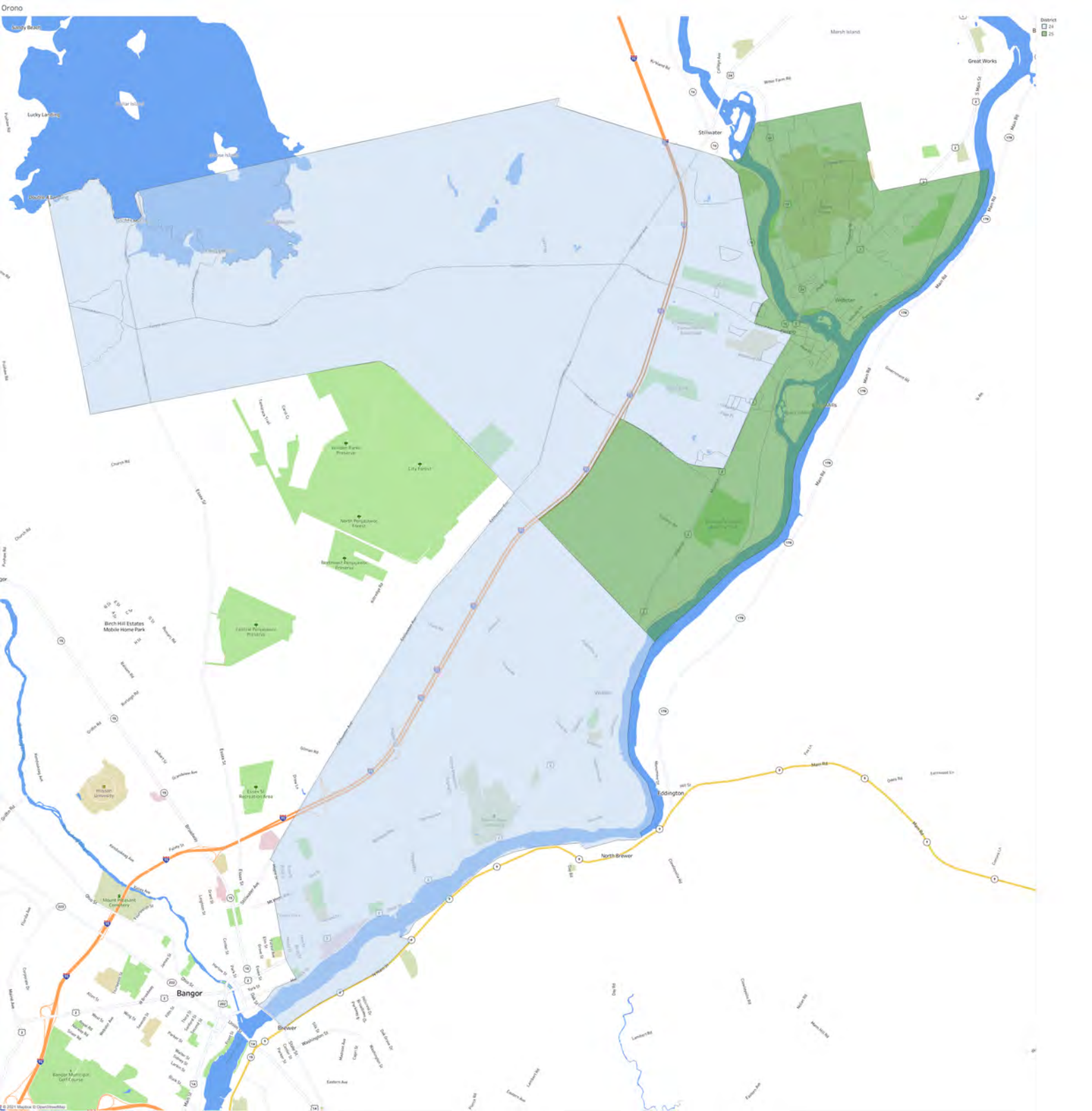






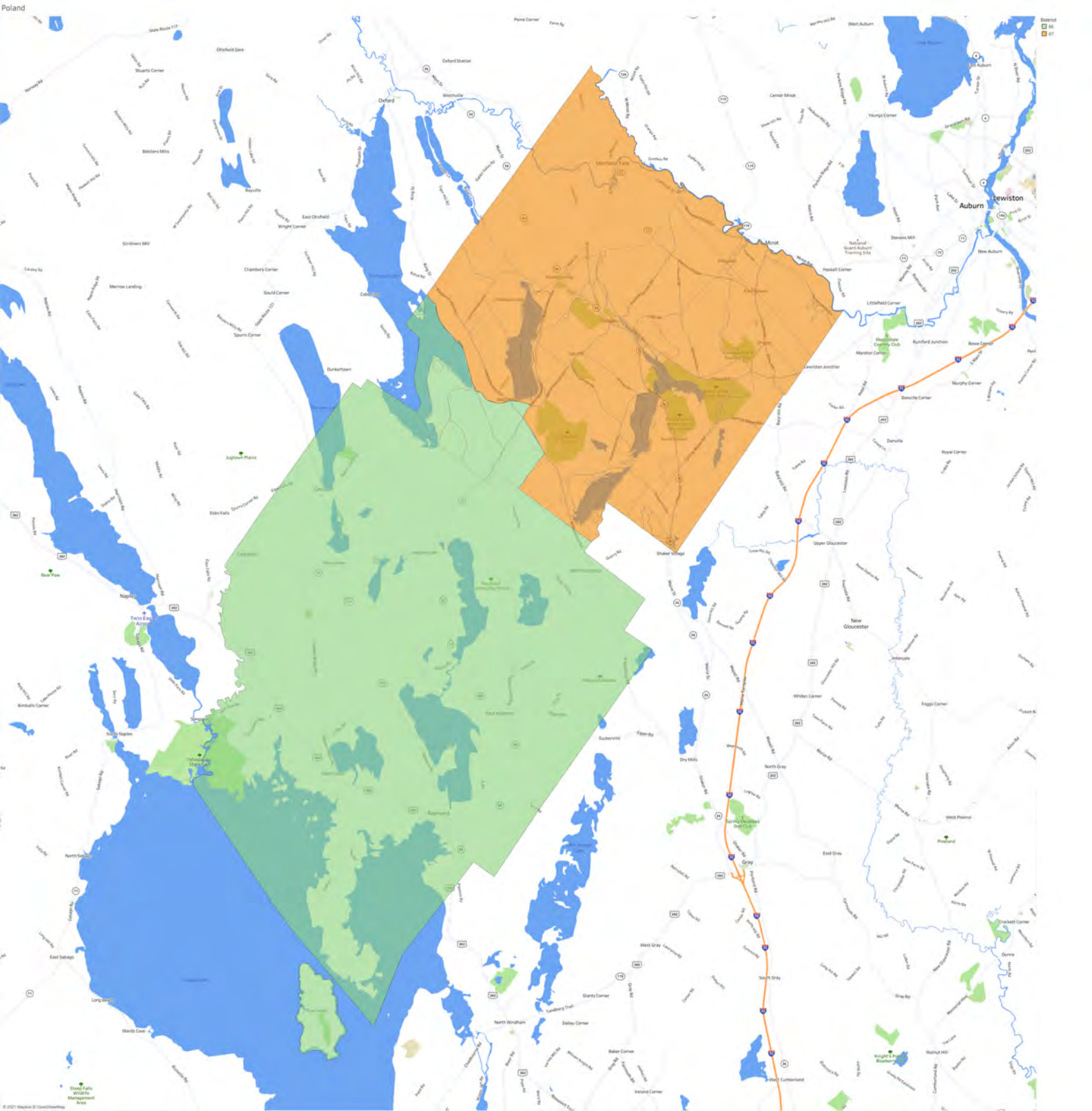
District  
 28  
 29  
 27

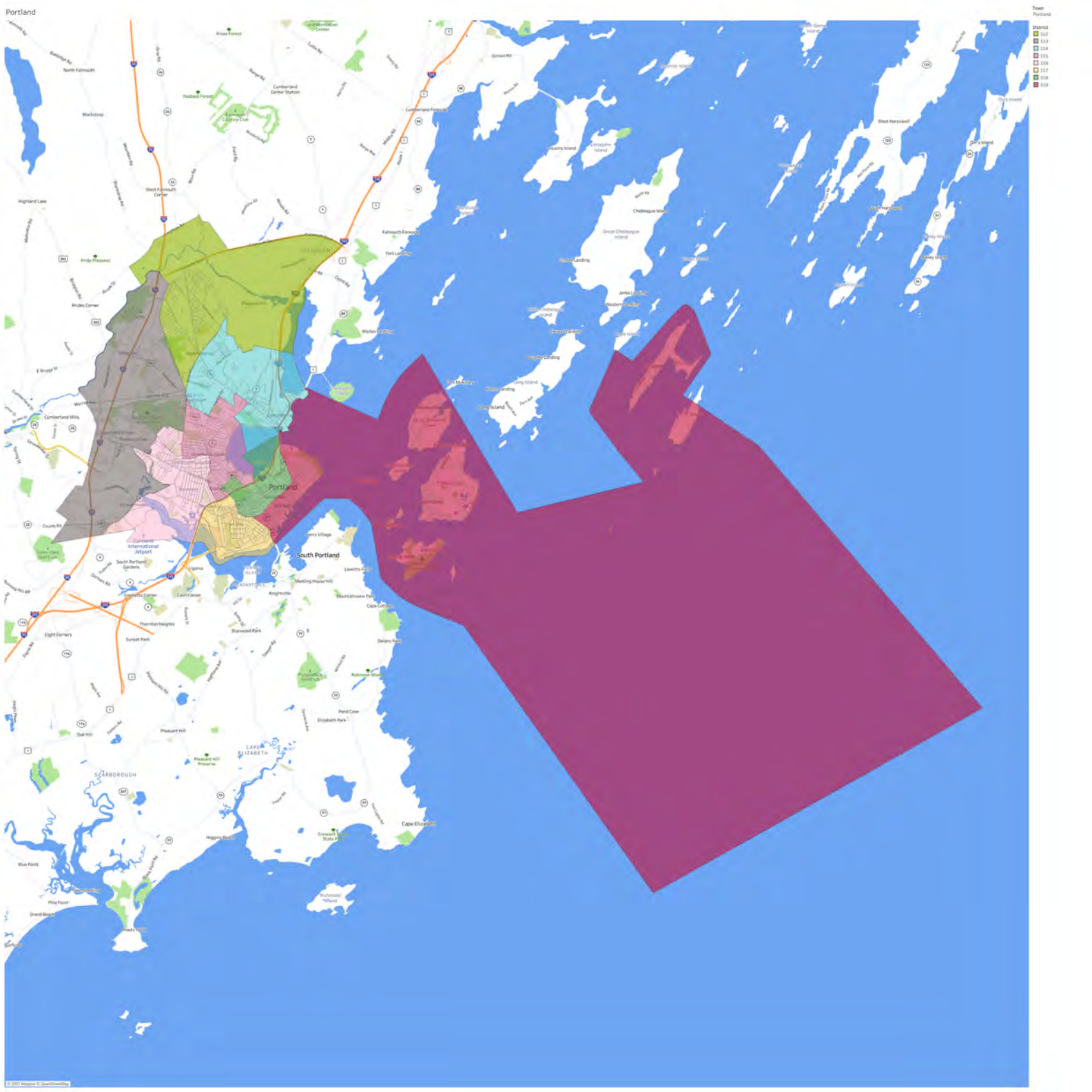




District  
24  
25

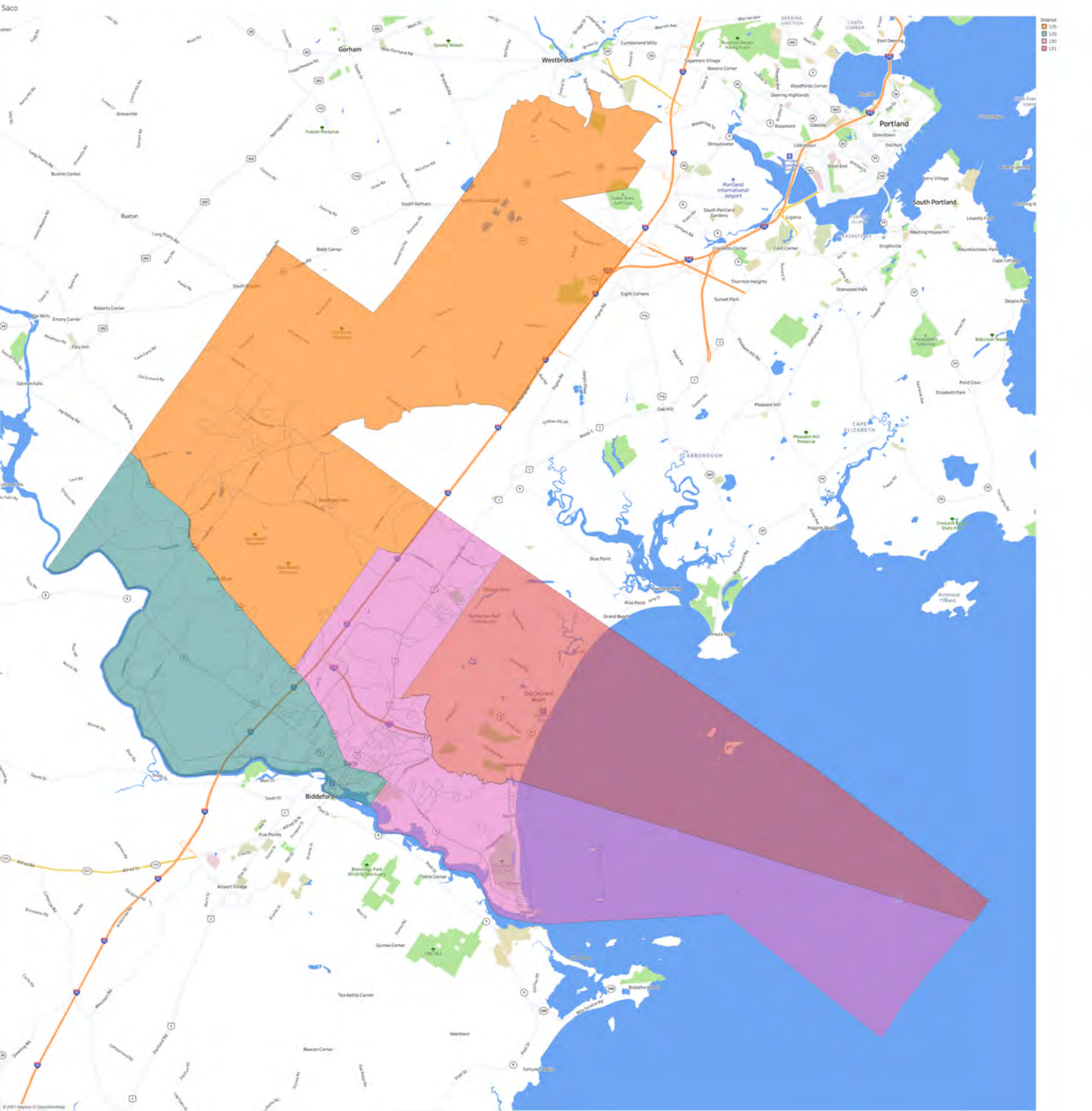






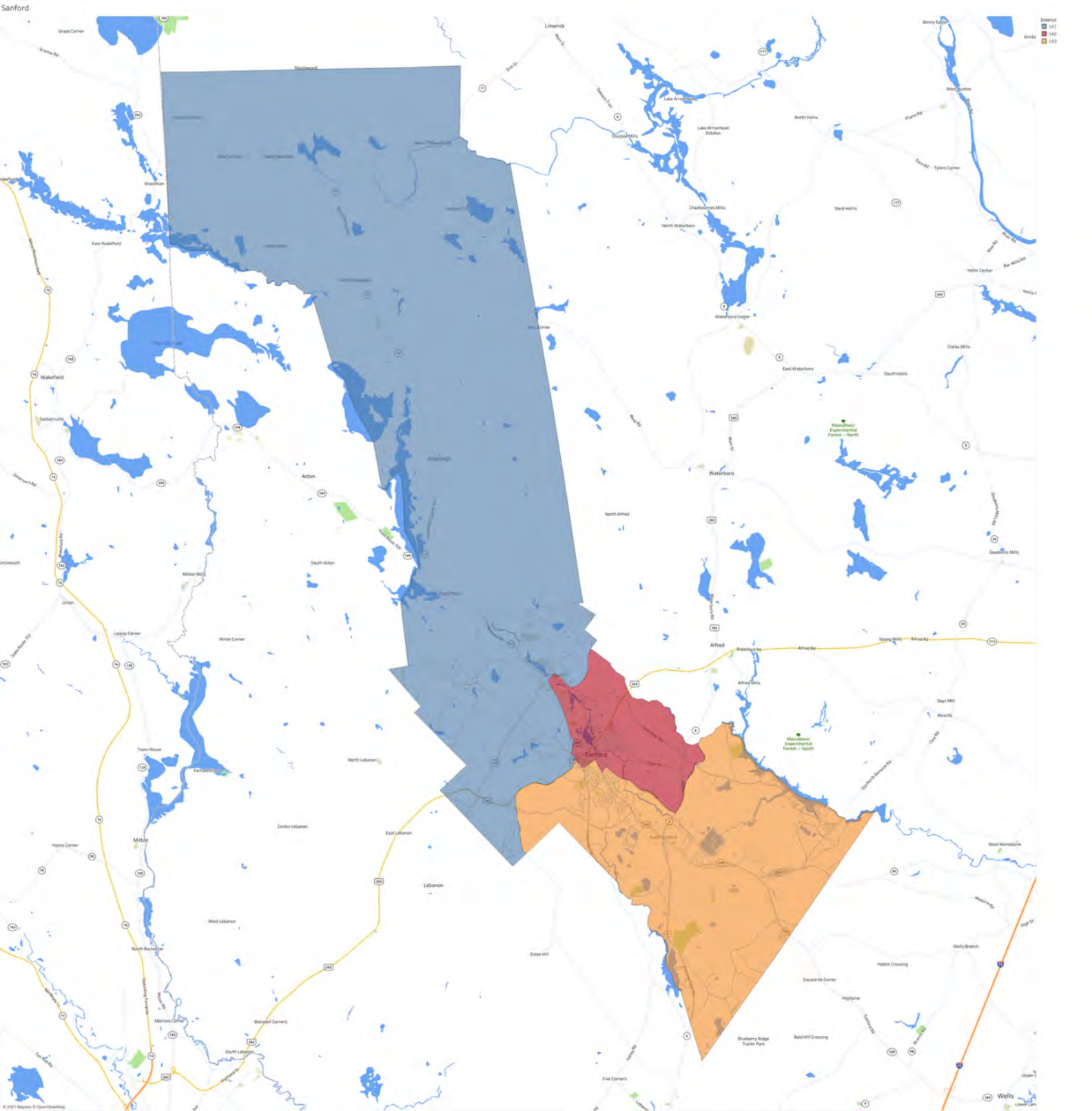
Town  
Portland

- 212
- 213
- 214
- 215
- 216
- 217
- 218
- 219

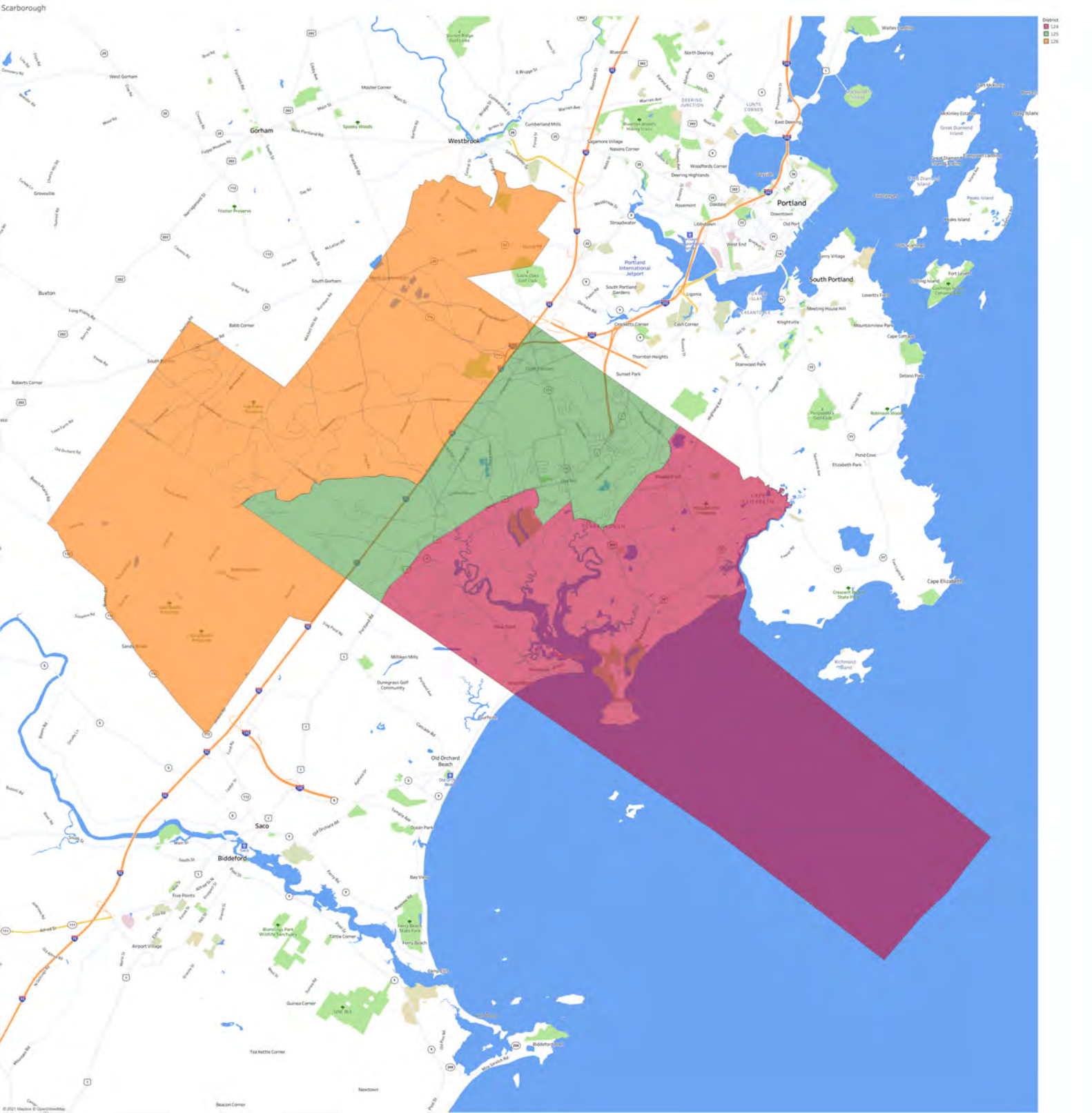


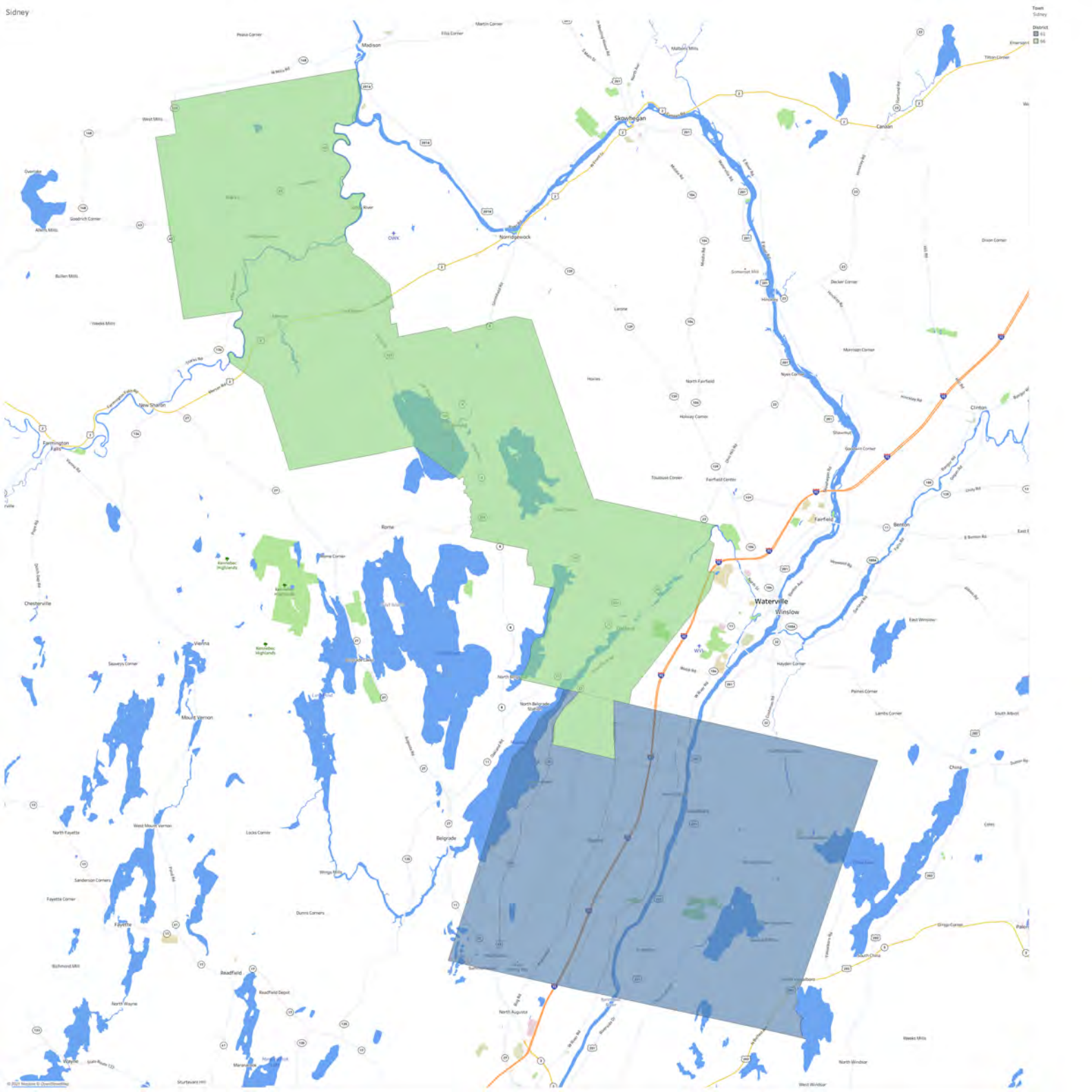
District

- 126
- 127
- 130
- 131
- 132









Town  
Sidney

District  
42

42

42

42

42

42

42

42

42

42

42

42

42

42

42

42

42

42

42

42

42

42

42

42

42

42

42

42

42

42

42

42

42

42

42

42

42

42

42

42

42

42

42

42

42

42

42

42

42

42

42

42

42

42

42

42

42

42

42

42

42

42

42

42

42

42

42

42

42

42

42

42

42

42

42

42

42

42

42

42

42

42

42

42

42

42

42

42

42

42

42

42

42

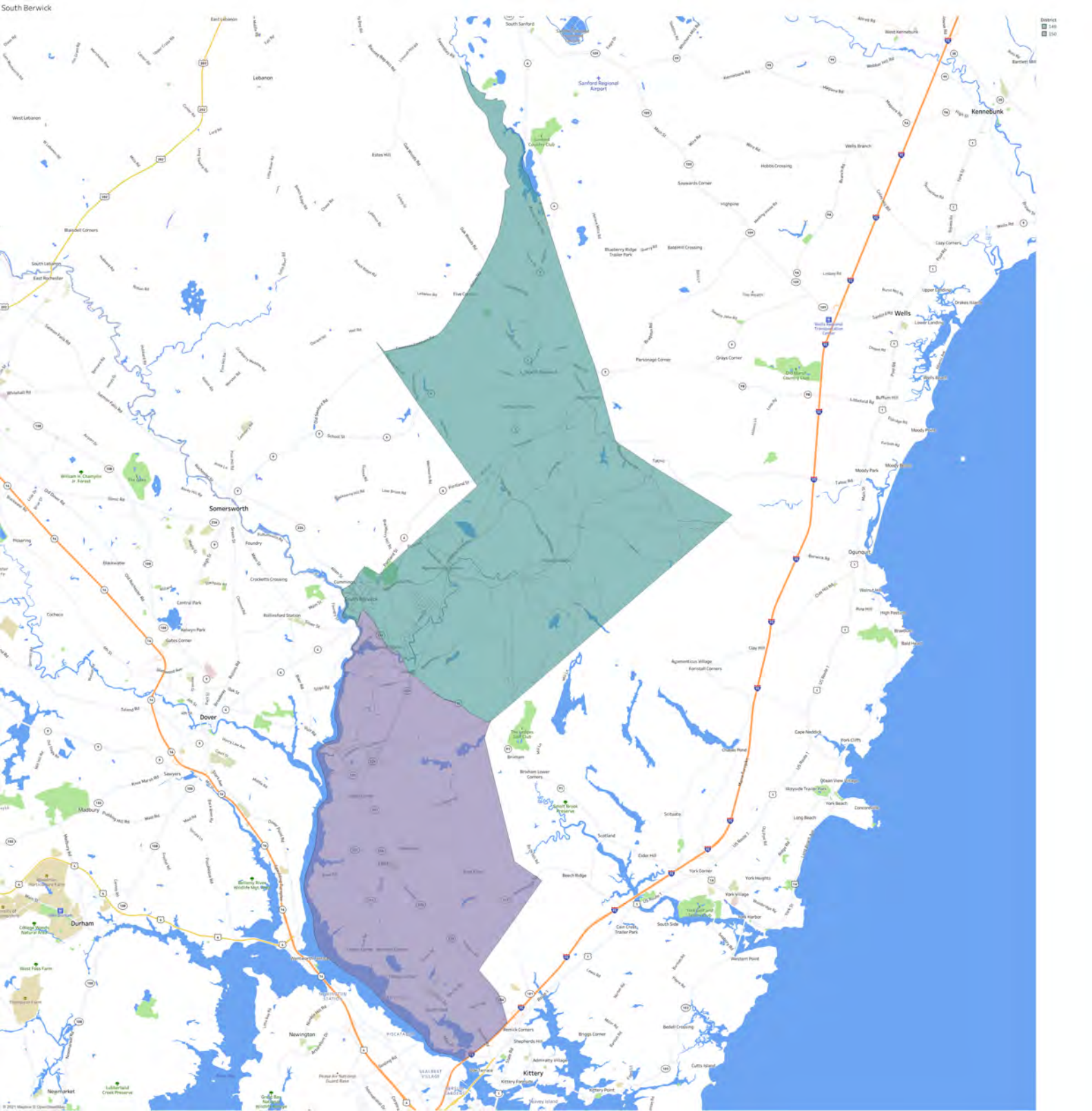
42

42

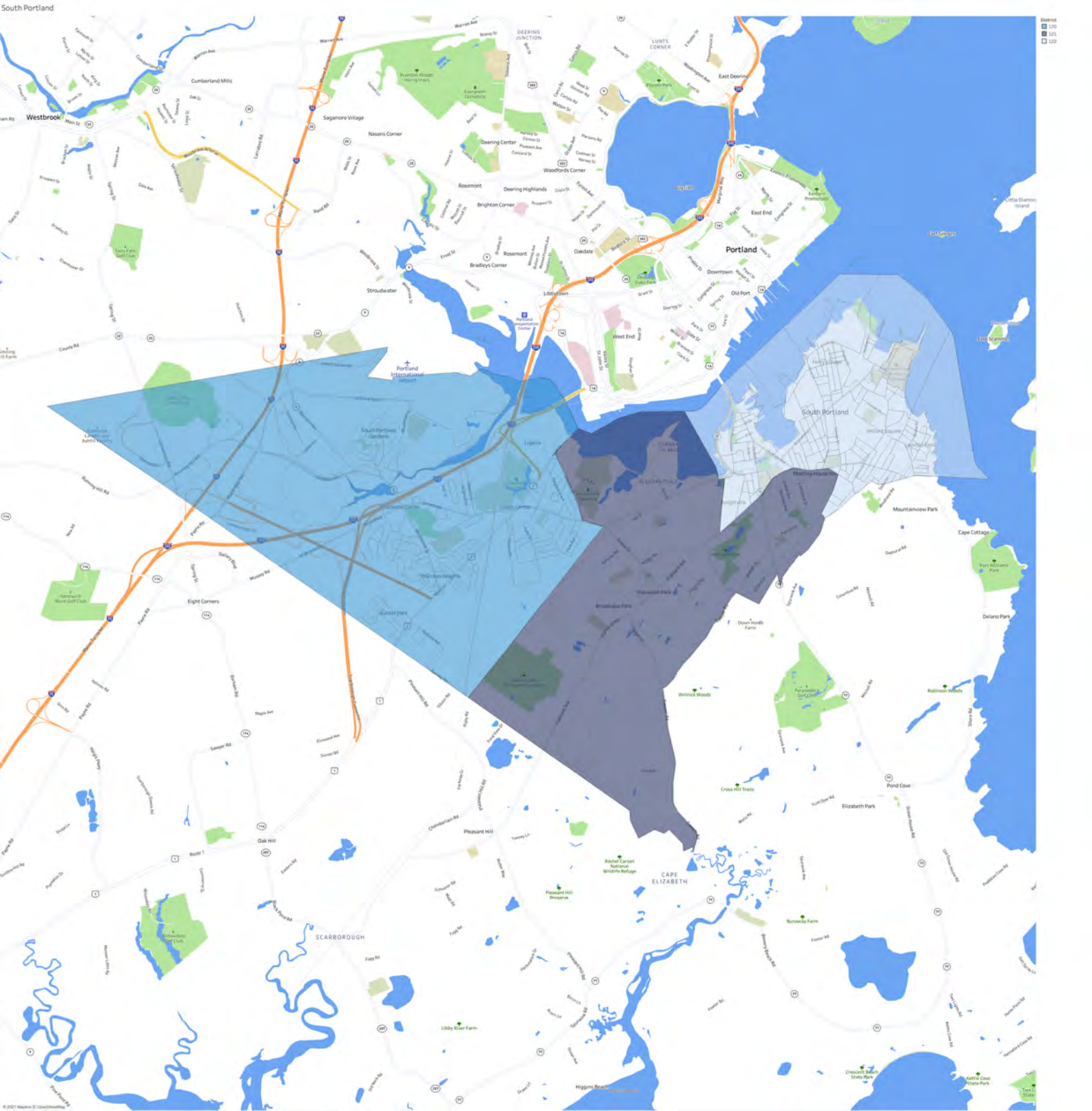
42

42

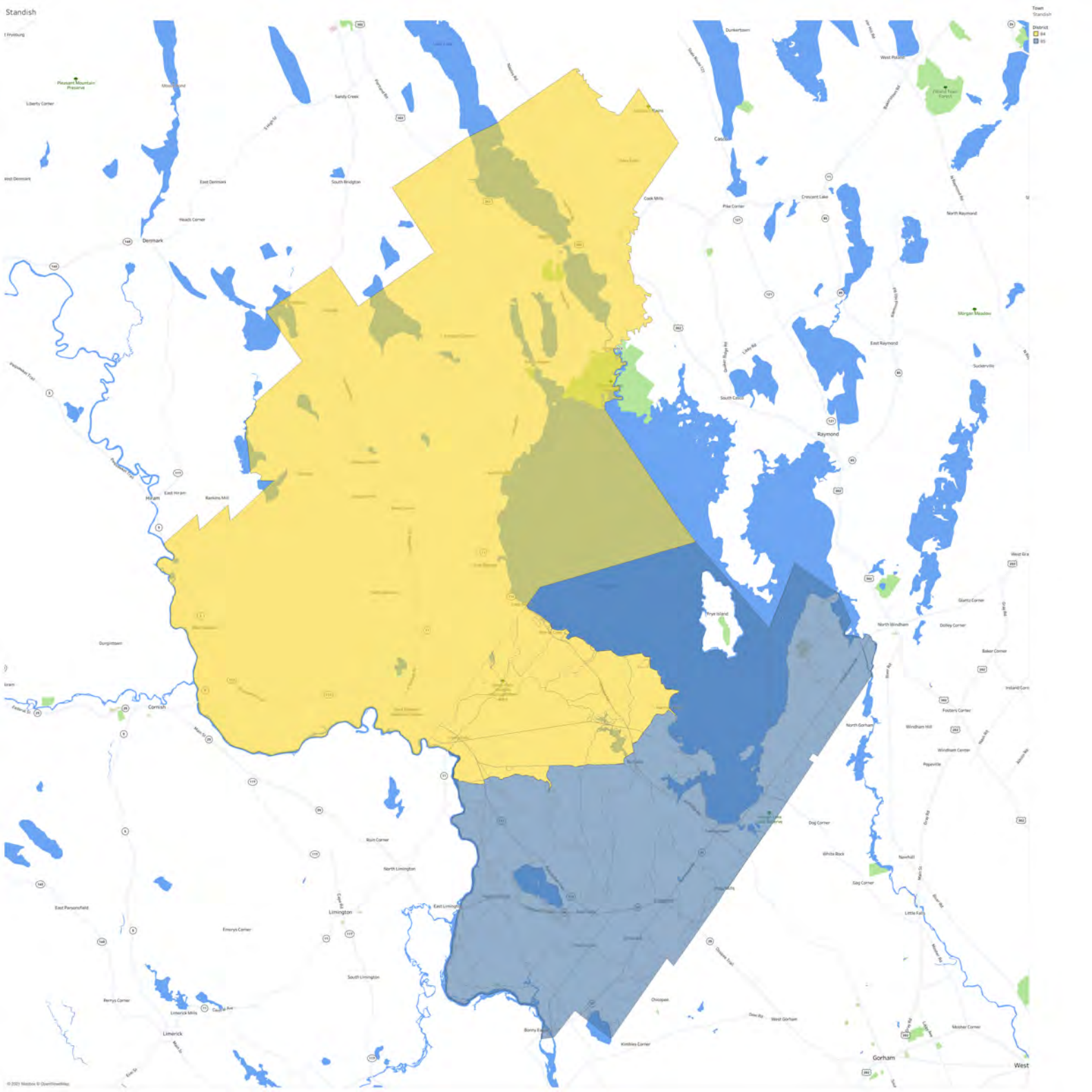
42

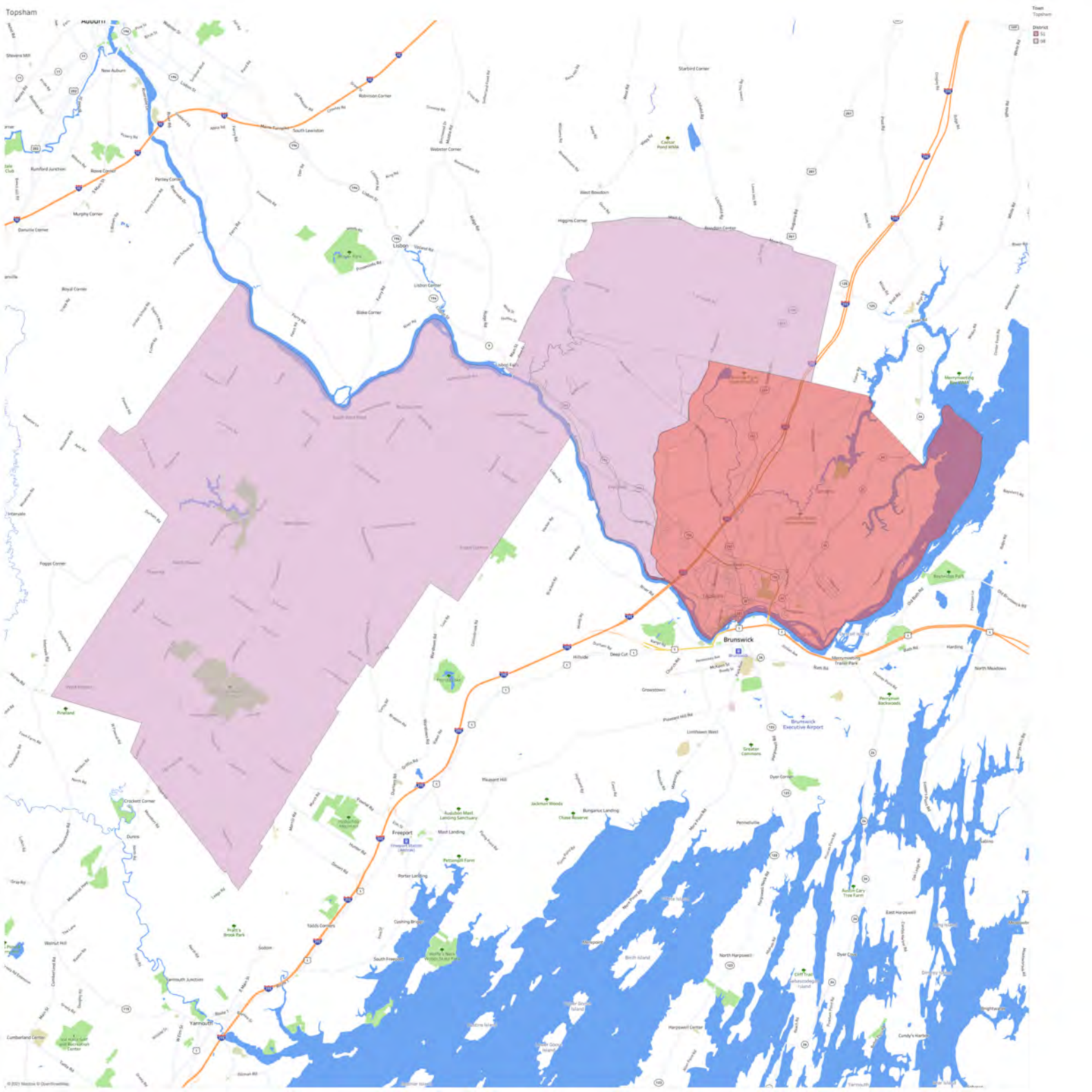


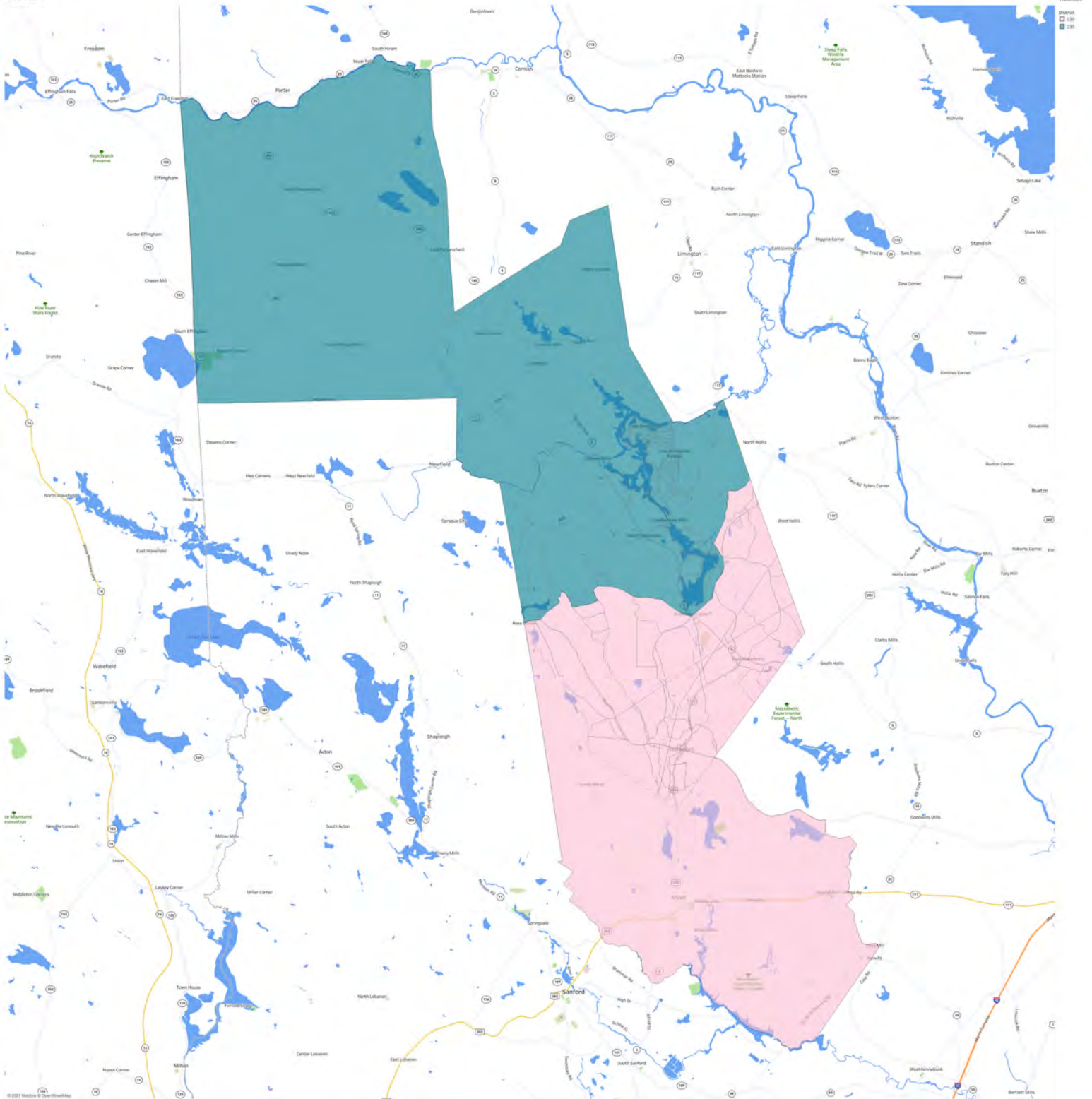
District  
0 100  
100

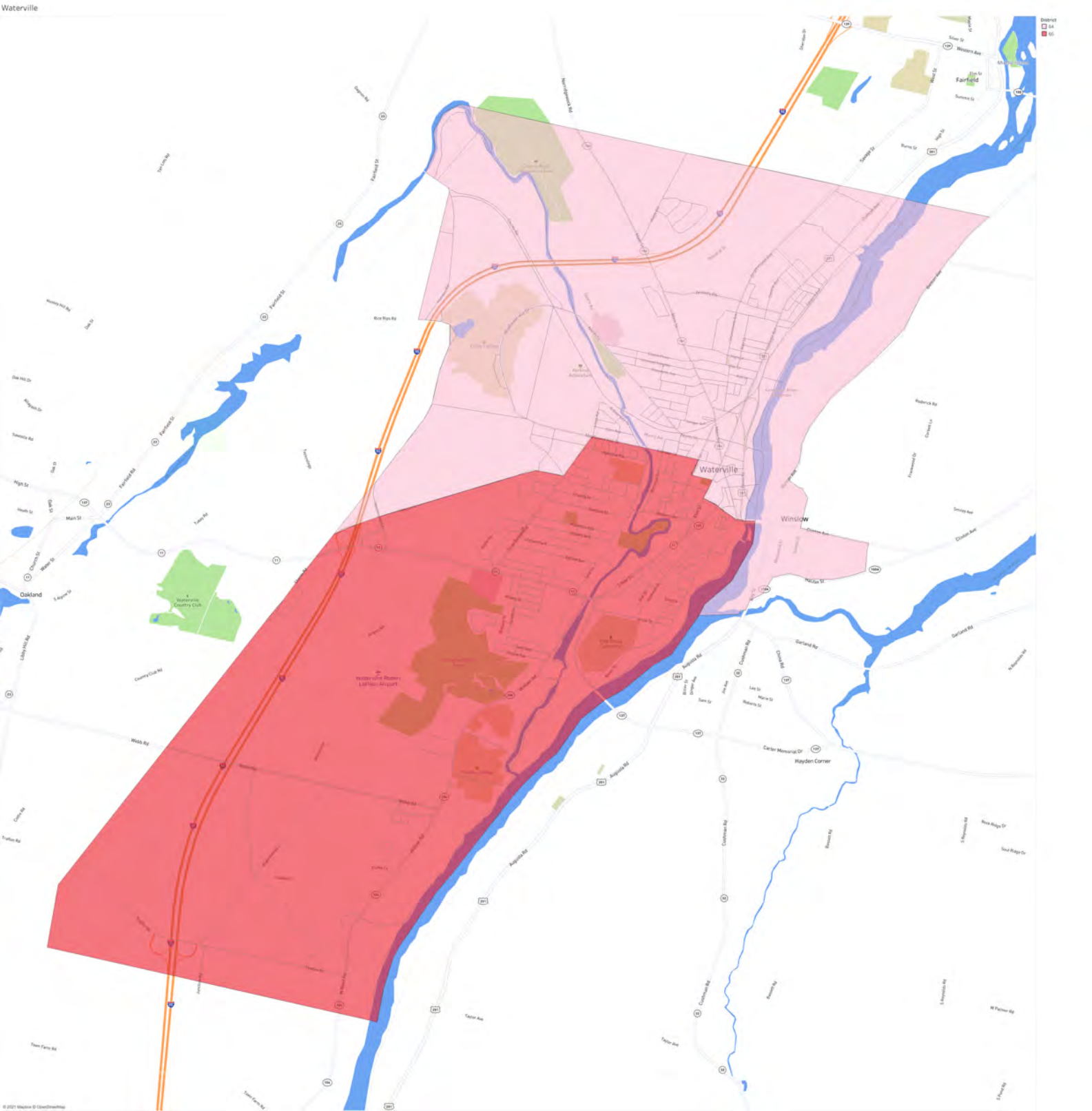


District  
120  
121  
122

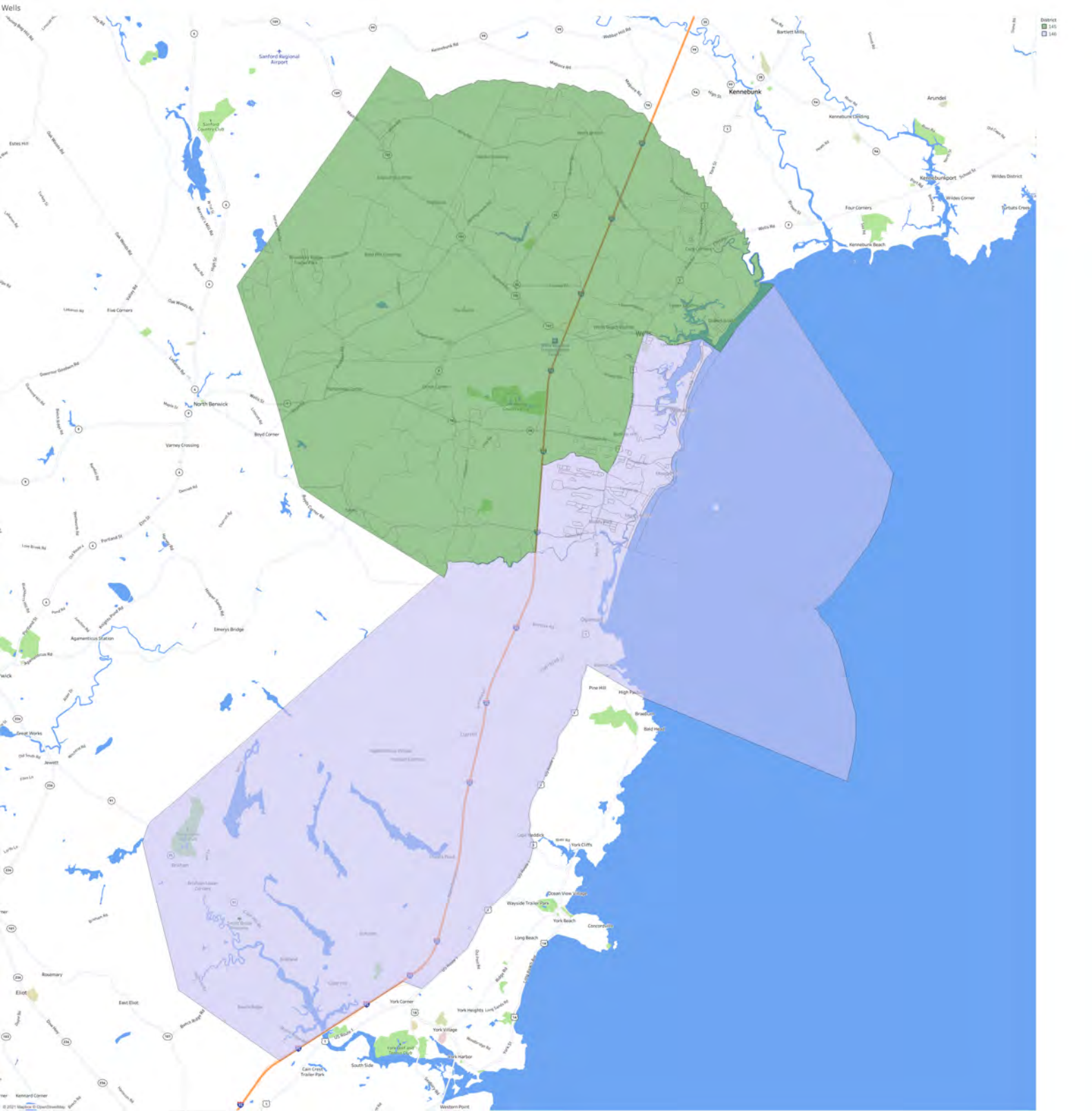




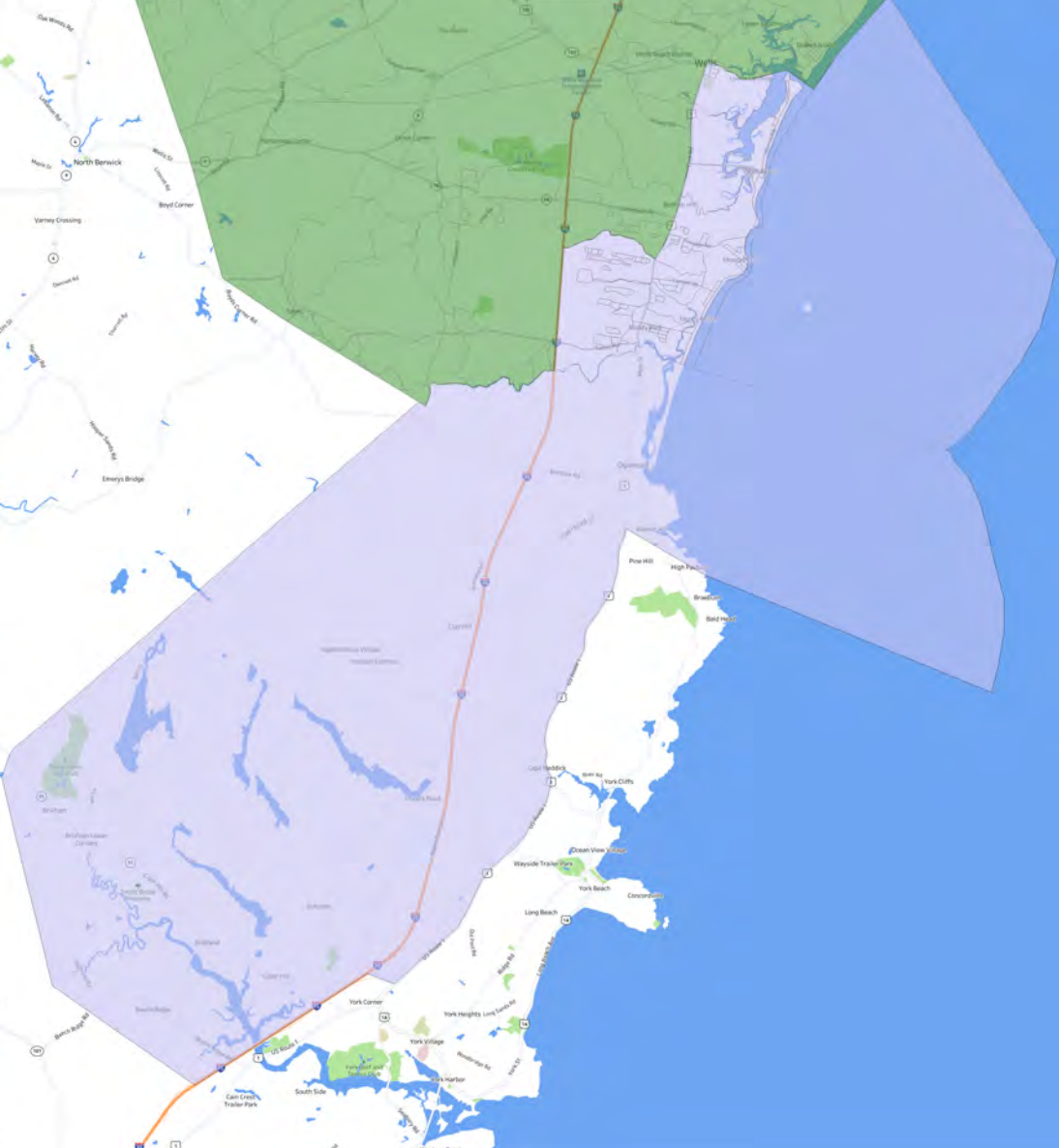
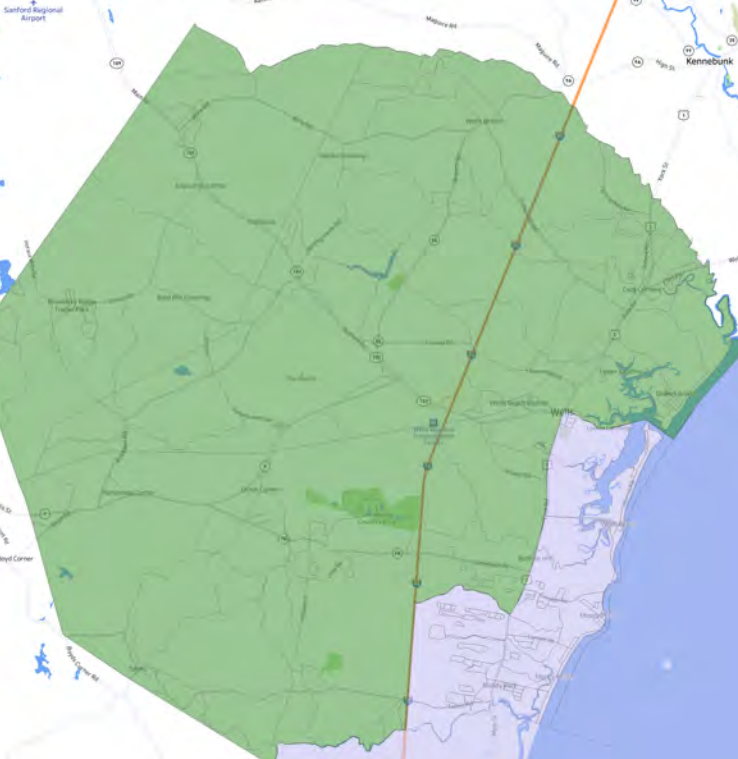


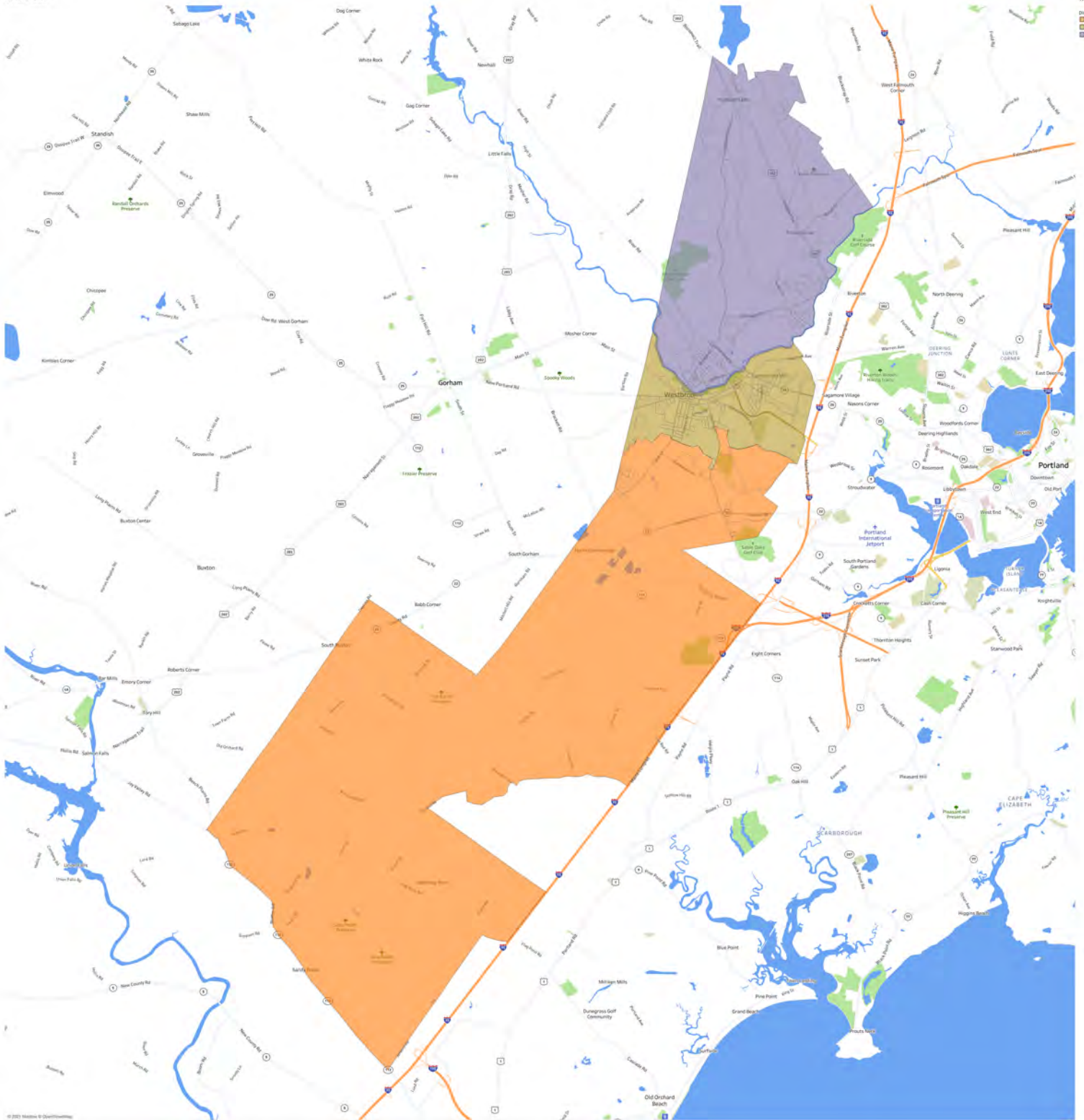


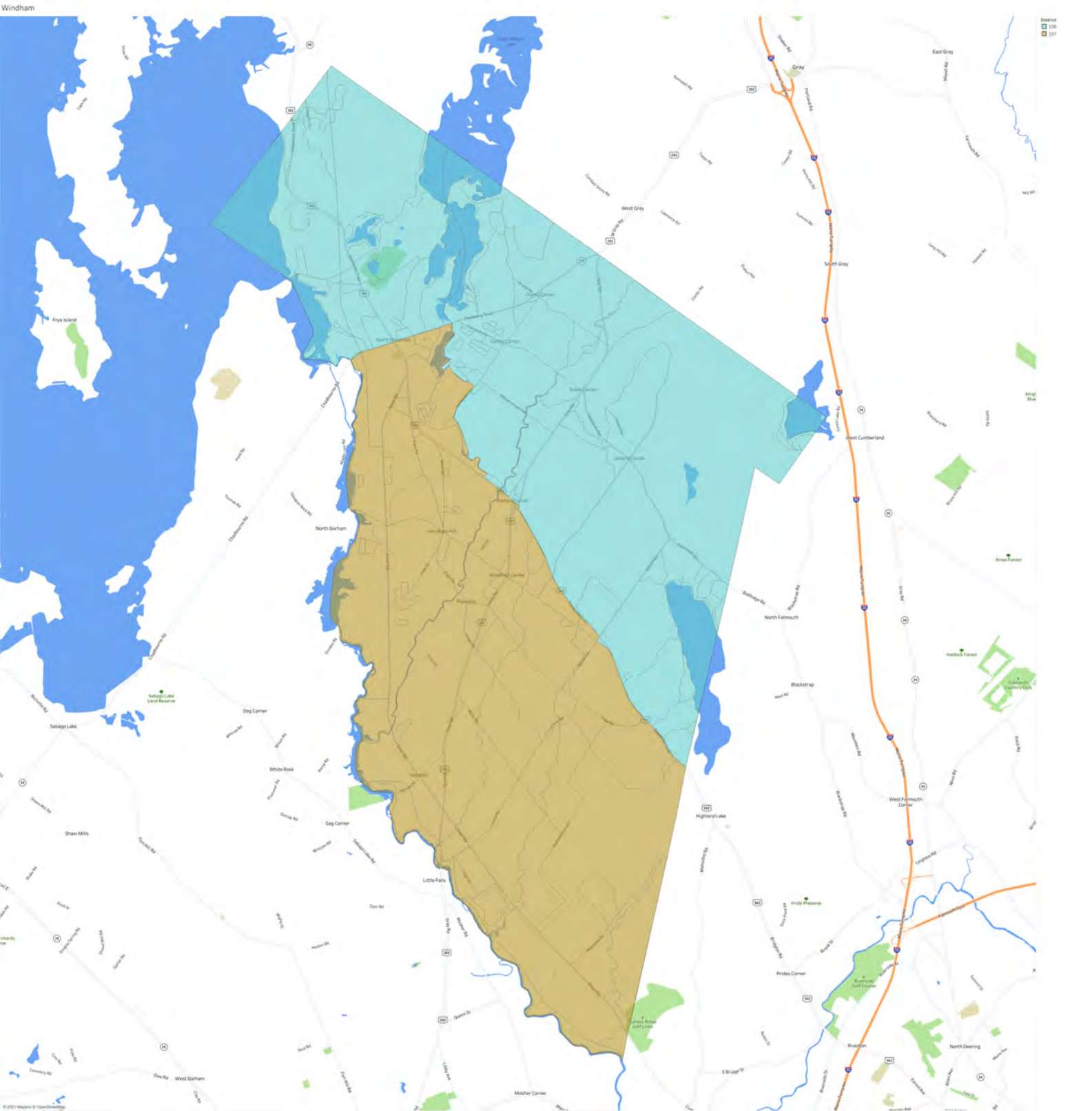




District  
145  
146





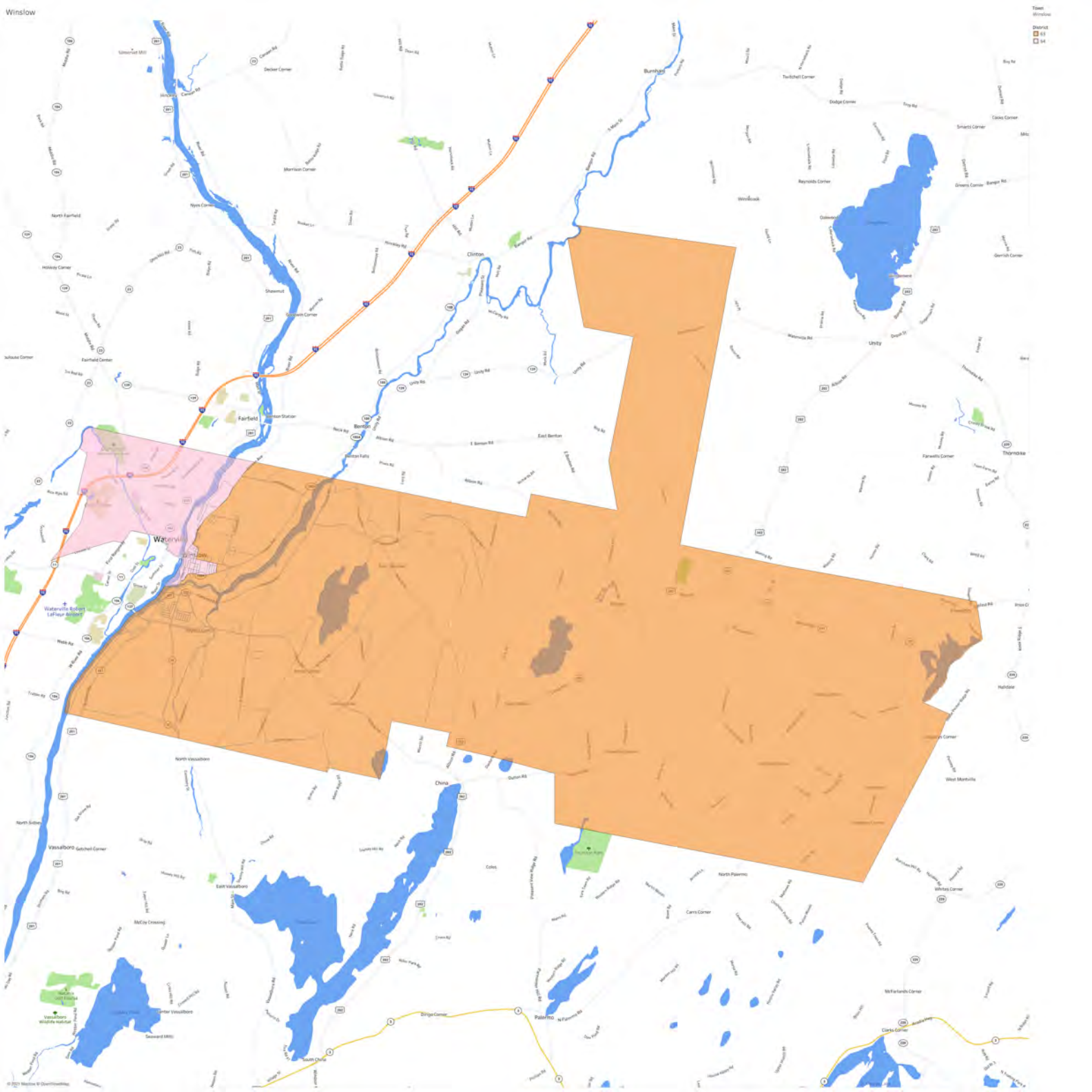


District

106

107

108



Town Winslow

District 4

District 14

Waterbury

Waterbury Station

Waterbury Sports & Fitness Center

Waterbury High School

Waterbury Middle School

Waterbury Elementary School

Waterbury Junior High School

Waterbury Senior Center

Waterbury Library

Waterbury Community Center

Waterbury Park

Waterbury Golf Course

Waterbury Cemetery

Waterbury Church

Waterbury Synagogue

Waterbury Mosque

Waterbury Temple

Waterbury Hall

Waterbury Club

Waterbury Lodge

Waterbury Inn

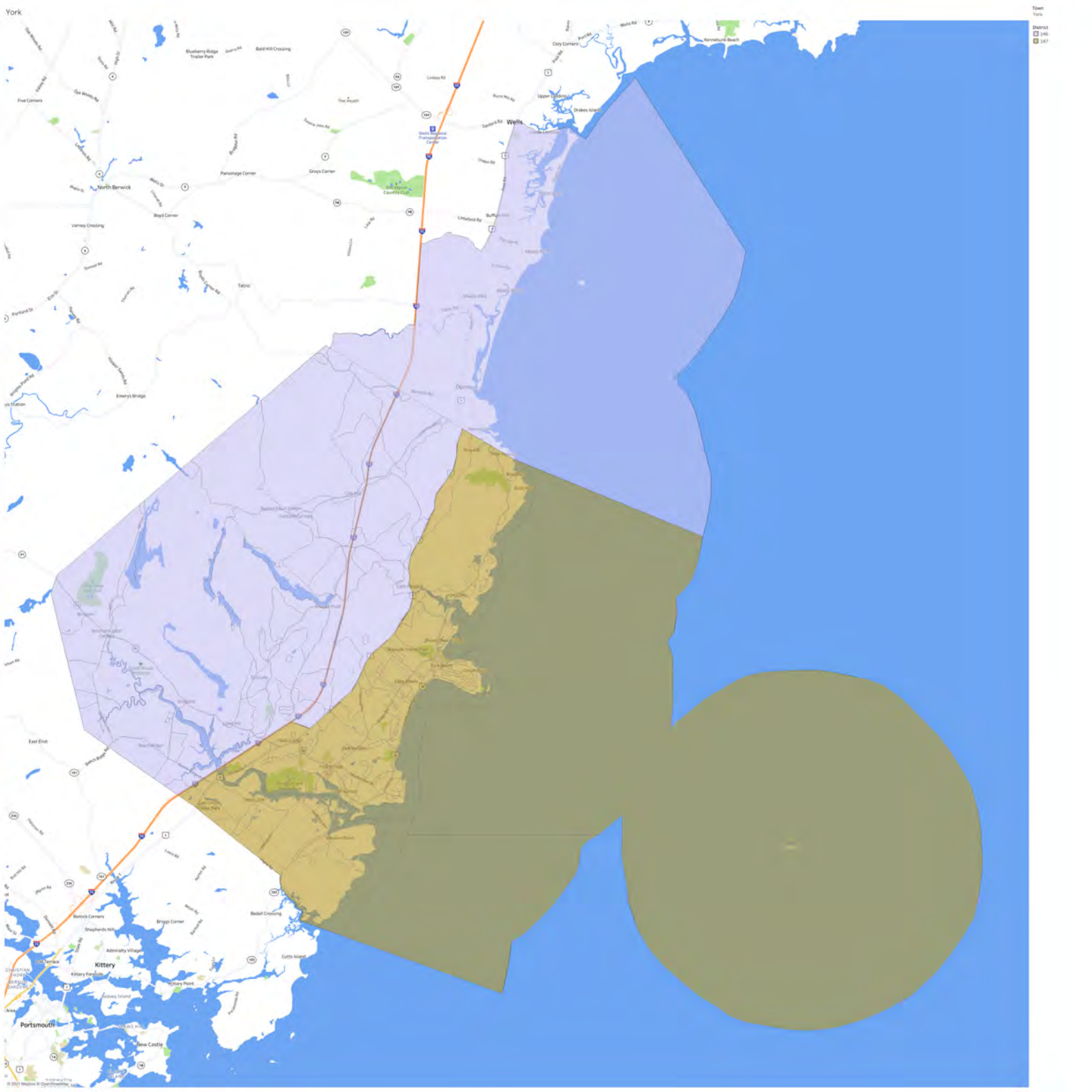
Waterbury Hotel

Waterbury Motel

Waterbury Resort

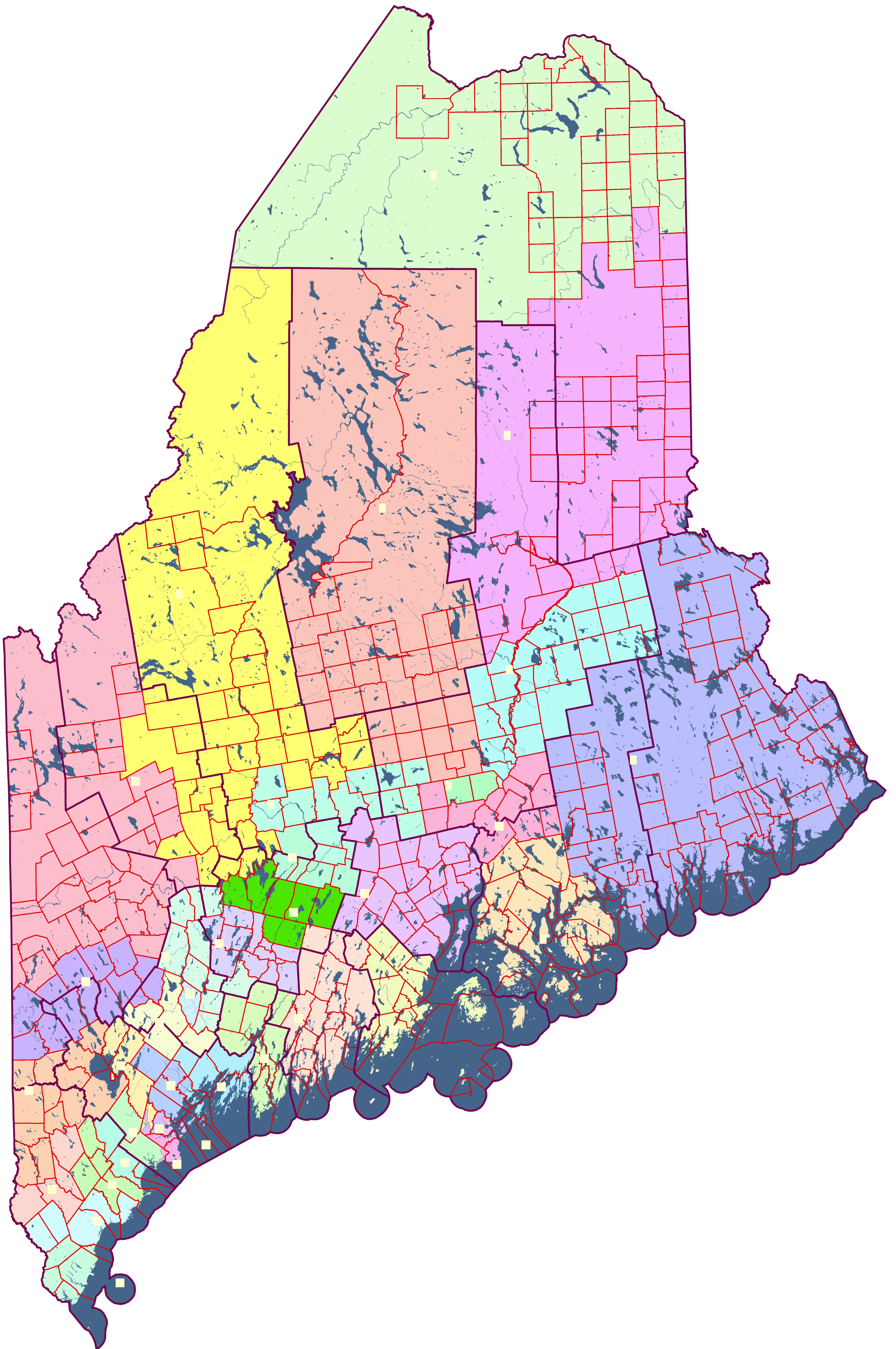
Waterbury Spa

Waterbury Casino



# ATTACHMENT 4









# ATTACHMENT 5

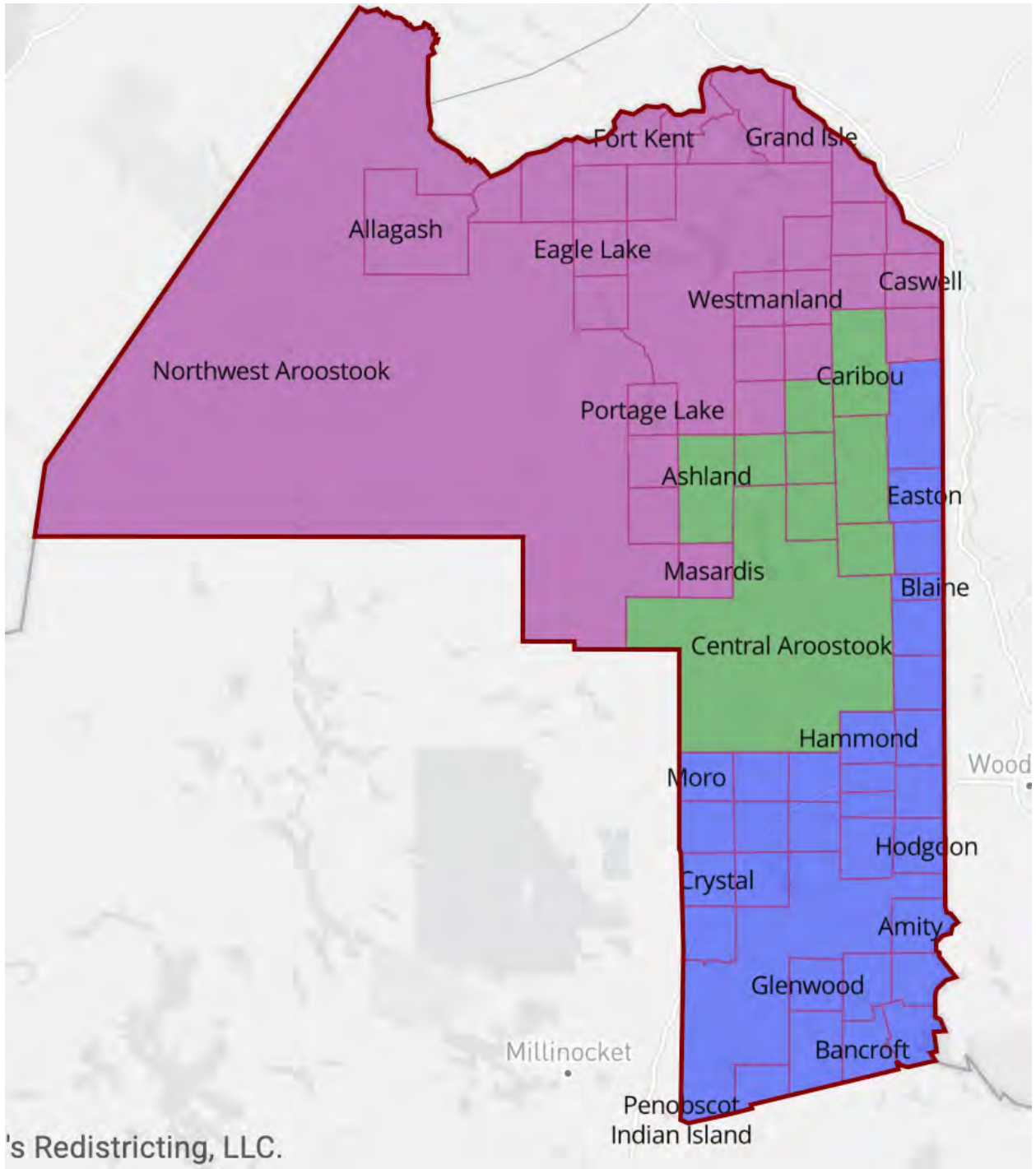


## **Aroostook**

**District 1:** Amity, Blaine, Bridgewater, Crystal, Dyer Brook, Easton, Fort Fairfield, Glenwood Plantation, Hammond, Haynesville, Hersey, Hodgdon, Houlton, Island Falls, Linneus, Littleton, Ludlow, Macwahoc Plantation, Mars Hill, Merrill, Monticello, Moro Plantation, New Limerick, Oakfield, Orient, Reed Plantation, Sherman, Smyrna, Weston, and the unorganized territory of South Aroostook

**District 2:** Ashland, Caribou, Castle Hill, Chapman, Mapleton, Presque Isle, Washburn, Westfield, and the unorganized territory of Central Aroostook

**District 3:** Allagash, Caswell, Cyr Plantation, Eagle Lake, Fort Kent, Frenchville, Garfield Plantation, Grand Isle, Hamlin, Limestone, Madawaska, Masardis, Nashville, New Canada, New Sweden, Perham, Portage Lake, Saint Agatha, Saint Francis, Saint John, Stockholm, Van Buren, Wade, Wallagrass, Westmanland, Winterville, Woodland, and the unorganized territories of Northwest Aroostook, Connor, and Square Lake



## **Androscoggin**

**District 1:** Lewiston Ward 7, 5400 persons from Ward 3, 520 persons from Ward 4, and 4340 persons from Ward 5

**District 2:** Lewiston Ward 1, Ward 2, 683 persons from Ward 3, 3101 persons from Ward 4, and 1113 persons from Ward 5

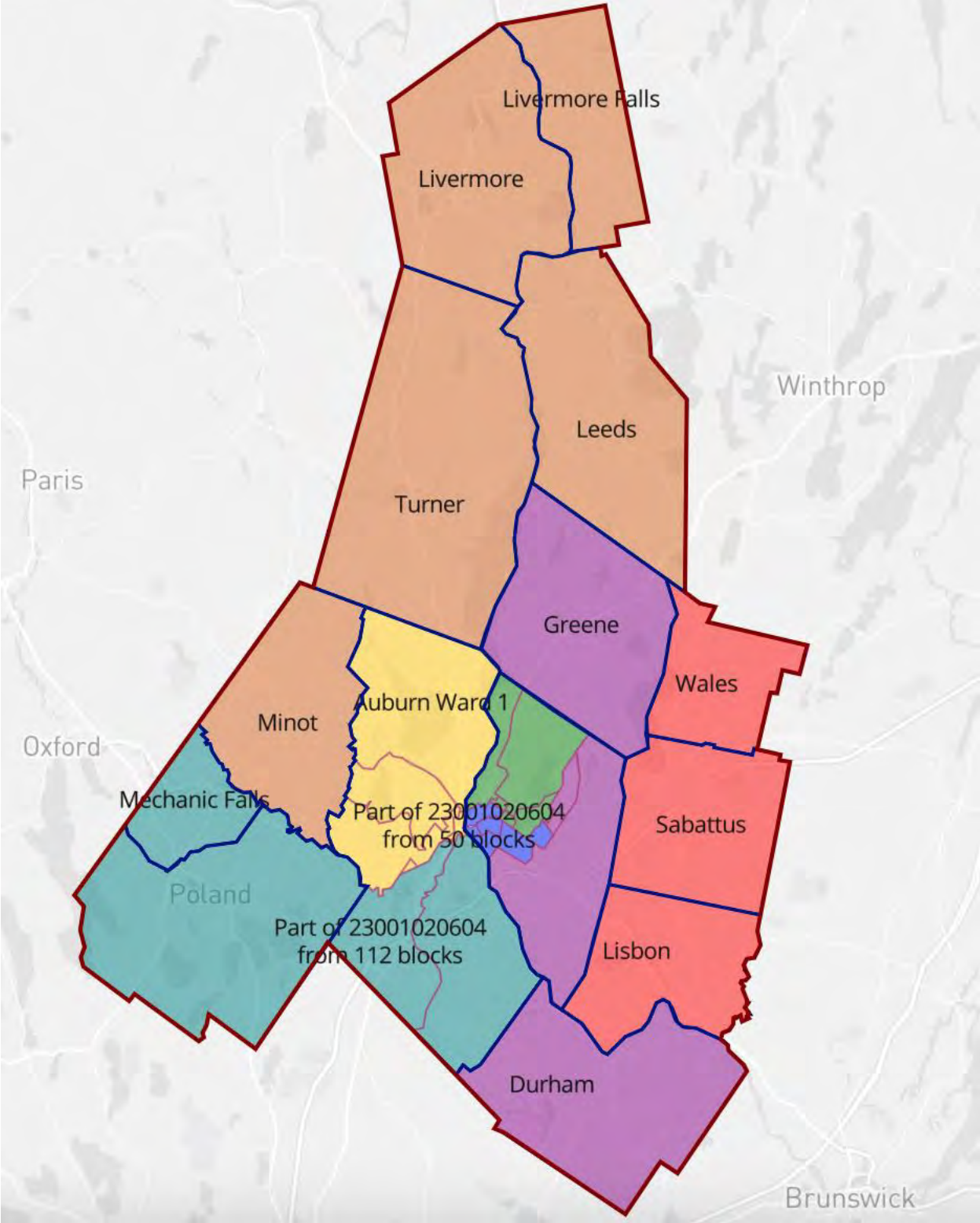
**District 3:** Durham, Greene, Lewiston Ward 6, and 1323 persons from Lewiston Ward 4

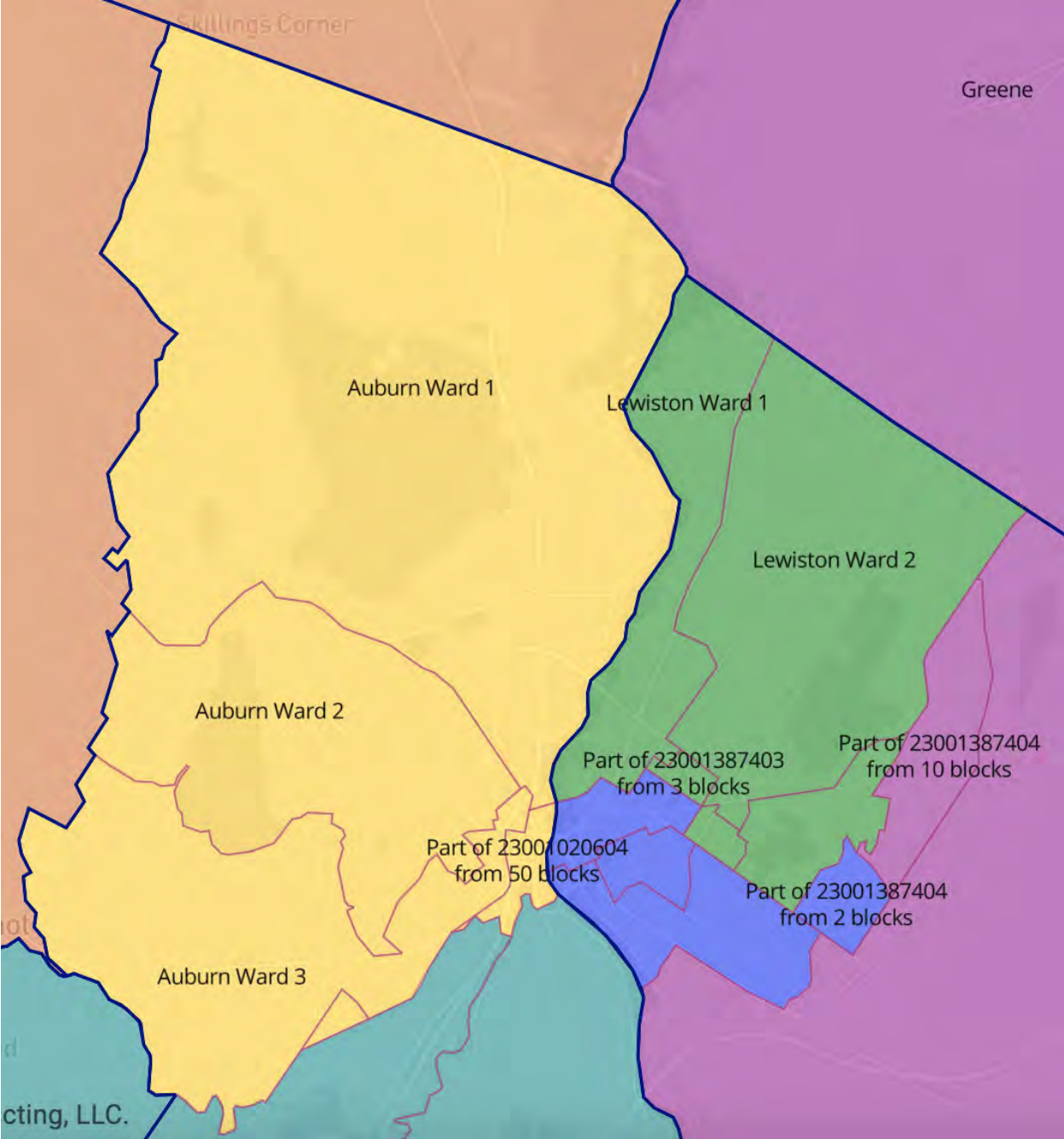
**District 4:** Lisbon, Sabattus, and Wales

**District 5:** Auburn Ward 1, Ward 2, Ward 3, and 1804 persons from Ward 4

**District 6:** Mechanic Falls, Poland, Auburn Ward 5, and 2811 persons from Auburn Ward 4

**District 7:** Leeds, Livermore, Livermore Falls, Minot, and Turner







## **Cumberland**

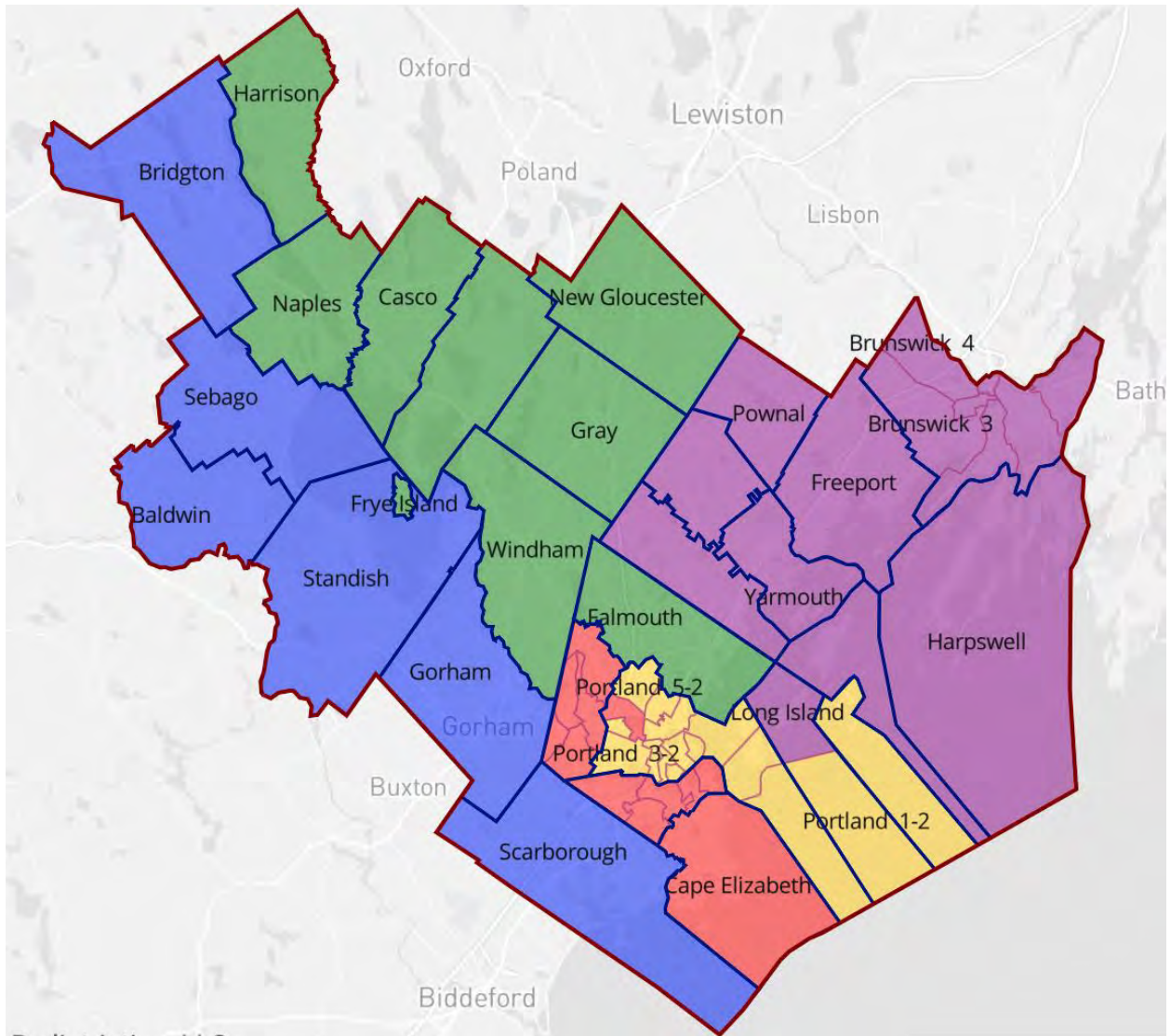
**District 1:** Baldwin, Bridgton, Gorham, Scarborough, Sebago, and Standish

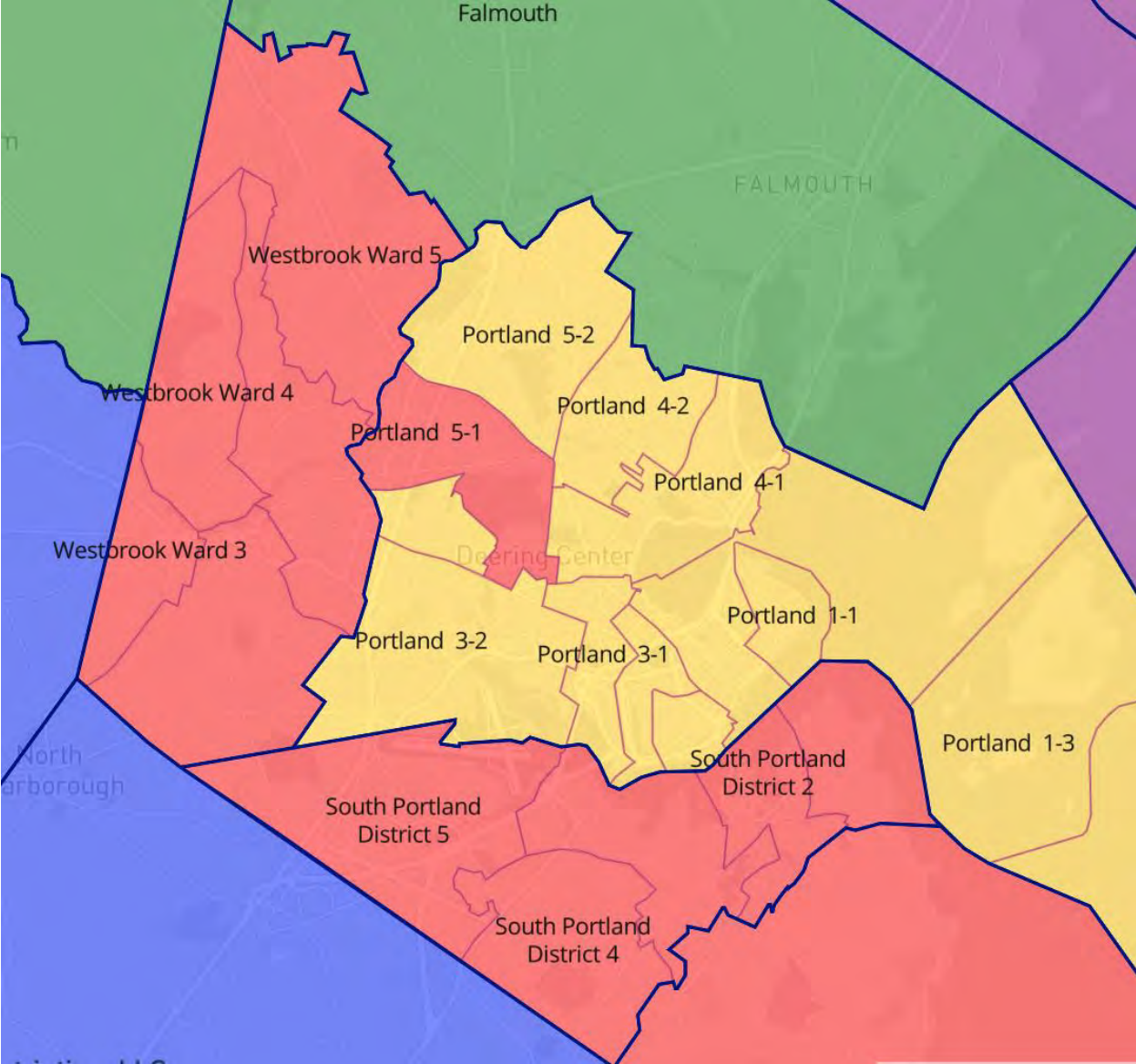
**District 2:** Casco, Falmouth, Frye Island, Gray, Harrison, Naples, New Gloucester, Raymond, and Windham

**District 3:** Brunswick, Chebeague Island, Cumberland, Freeport, Harpswell, Long Island, North Yarmouth, Pownal, and Yarmouth

**District 4:** Cape Elizabeth, Portland City Council Precinct 5-1, South Portland, and Westbrook

**District 5:** Portland – With the exception of Portland City Council Precinct 5-1





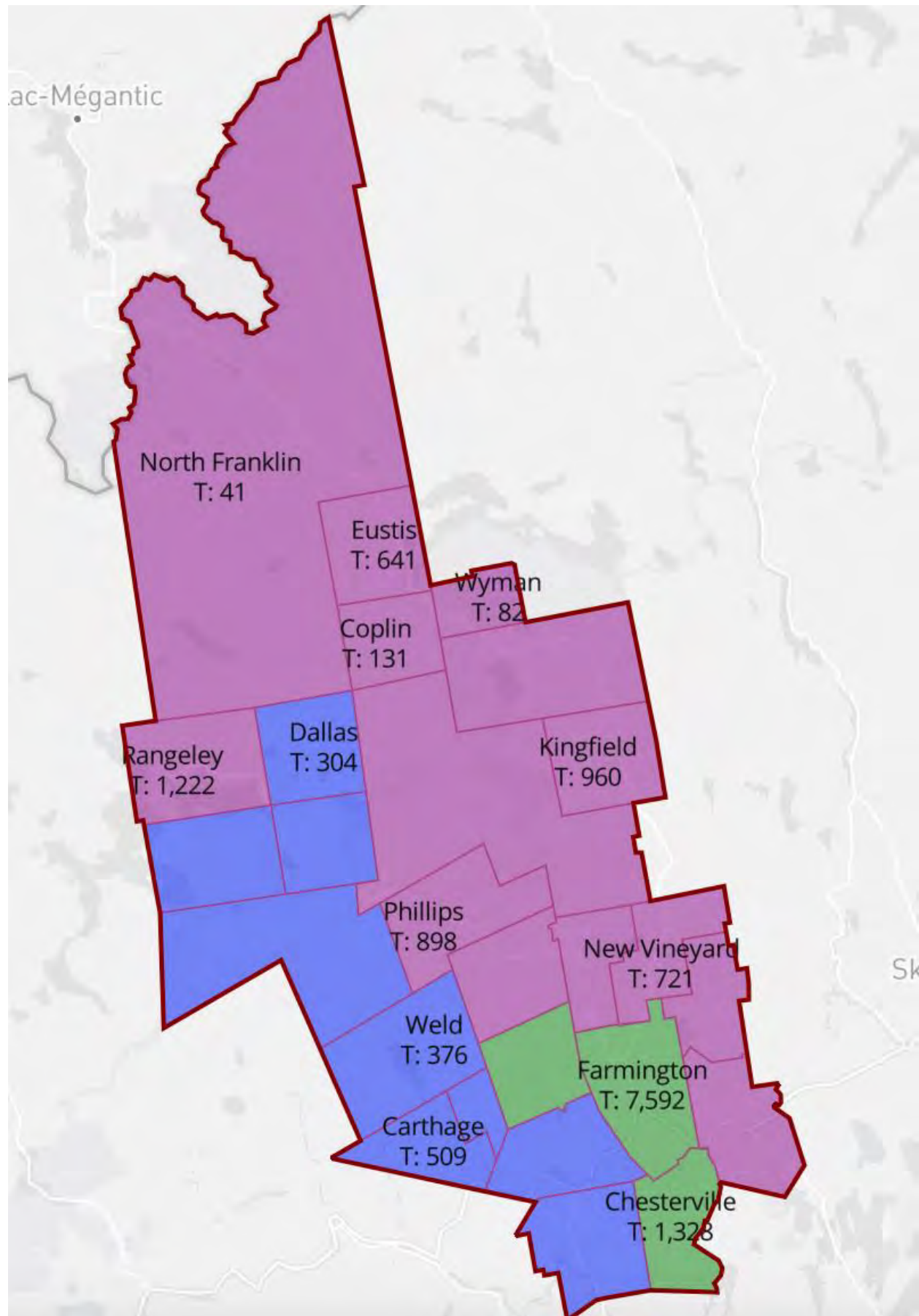
## **Franklin**

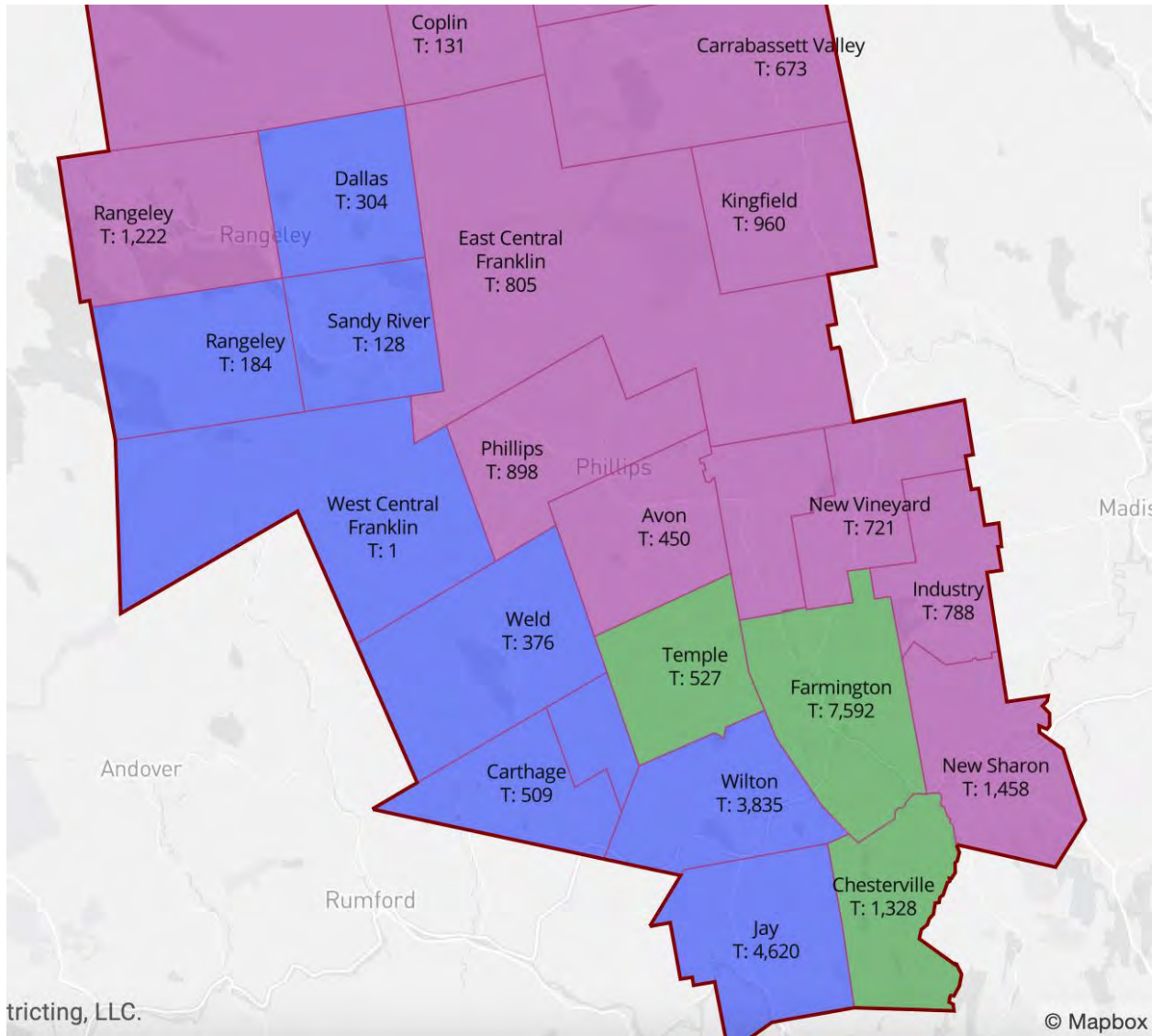
**District 1:** Jay, Wilton, Carthage, South Franklin, Weld, West Central Franklin, Sandy River, Rangeley Plantation, and Dallas

**District 2:** Chesterville, Farmington, and Temple

**District 3:** New Sharon, Industry, New Vineyard, Strong, Avon, Phillips, East Central Franklin, Kingfield, Carrabassett Valley, Wyman, Coplin, Eustis, Rangeley, and North Franklin

ac-Mégantic



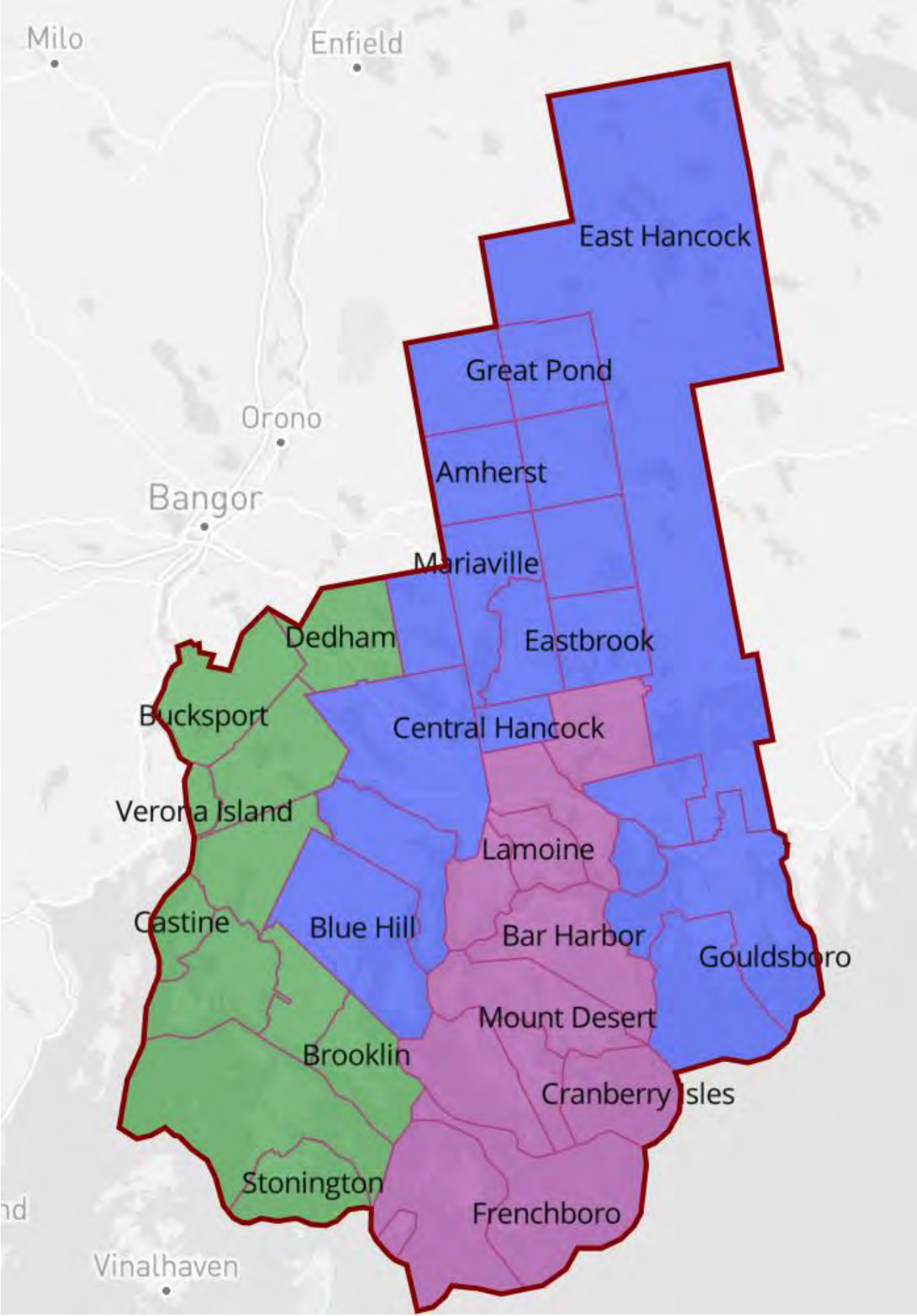


## **Hancock (No Changes)**

**District 1:** Amherst, Aurora, Blue Hill, Eastbrook, Ellsworth, Gouldsboro, Great Pond, Mariaville, Osborn, Otis, Sorrento, Sullivan, Surry, Waltham, Winter Harbor and the unorganized territories of Central Hancock, East Hancock and Northwest Hancock

**District 2:** Brooklin, Brooksville, Bucksport, Castine, Dedham, Deer Isle, Orland, Penobscot, Sedgwick, Stonington, and Verona

**District 3:** Bar Harbor, Cranberry Isles, Franklin, Frenchboro, Hancock, Lamoine, Marshall Island, Mount Desert, Southwest Harbor, Swan's Island, Tremont, and Trenton



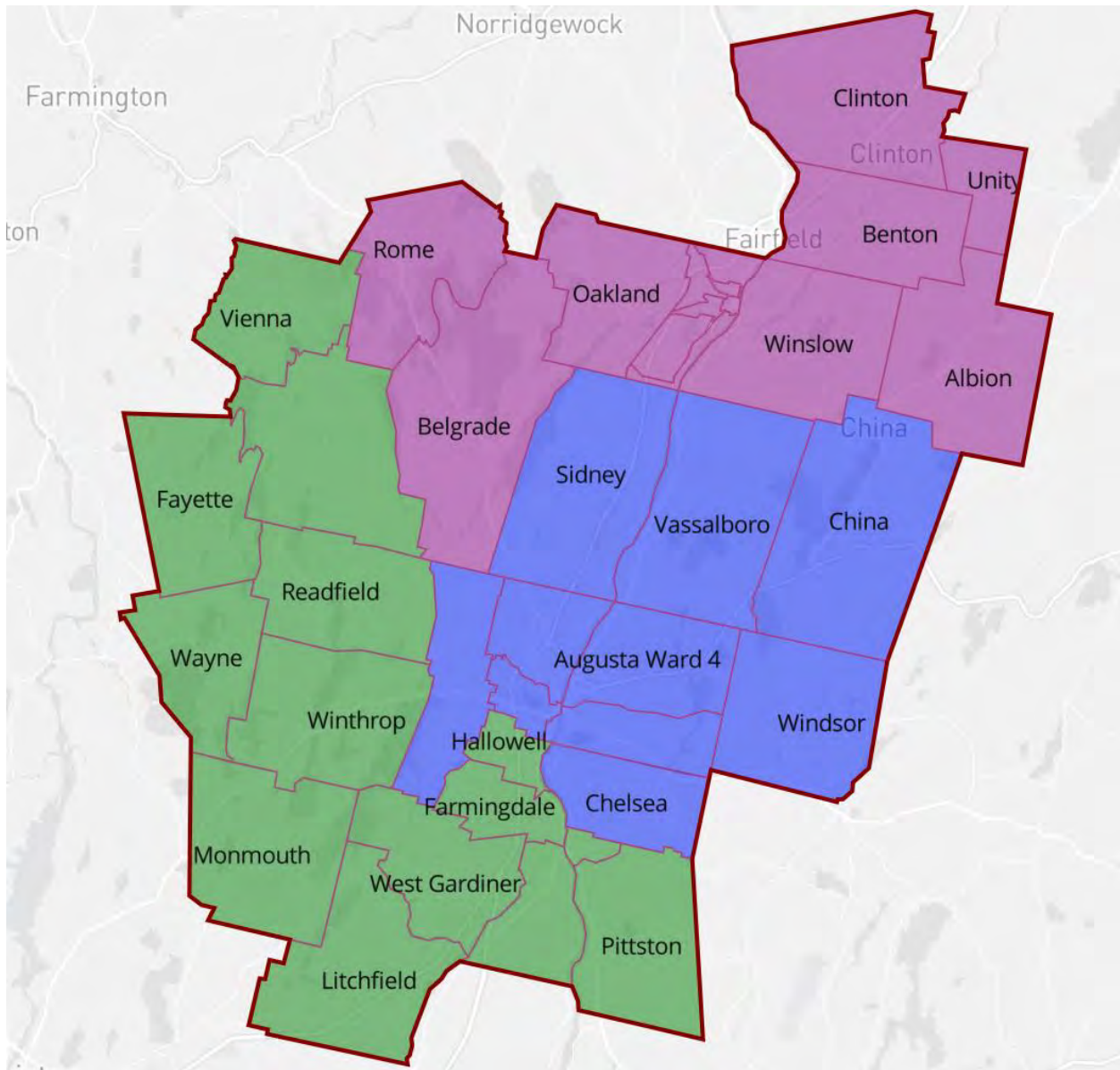


## Kennebec (No Changes)

**District 1:** Augusta, Chelsea, China, Manchester, Sidney, Vassalboro, and Windsor

**District 2:** Farmingdale, Fayette, Gardiner, Hallowell, Litchfield, Monmouth, Mount Vernon, Pittston, Randolph, Readfield, Vienna, Wayne, West Gardiner, and Winthrop

**District 3:** Albion, Belgrade, Benton, Clinton, Oakland, Rome, Waterville, Winslow, and Unity Township

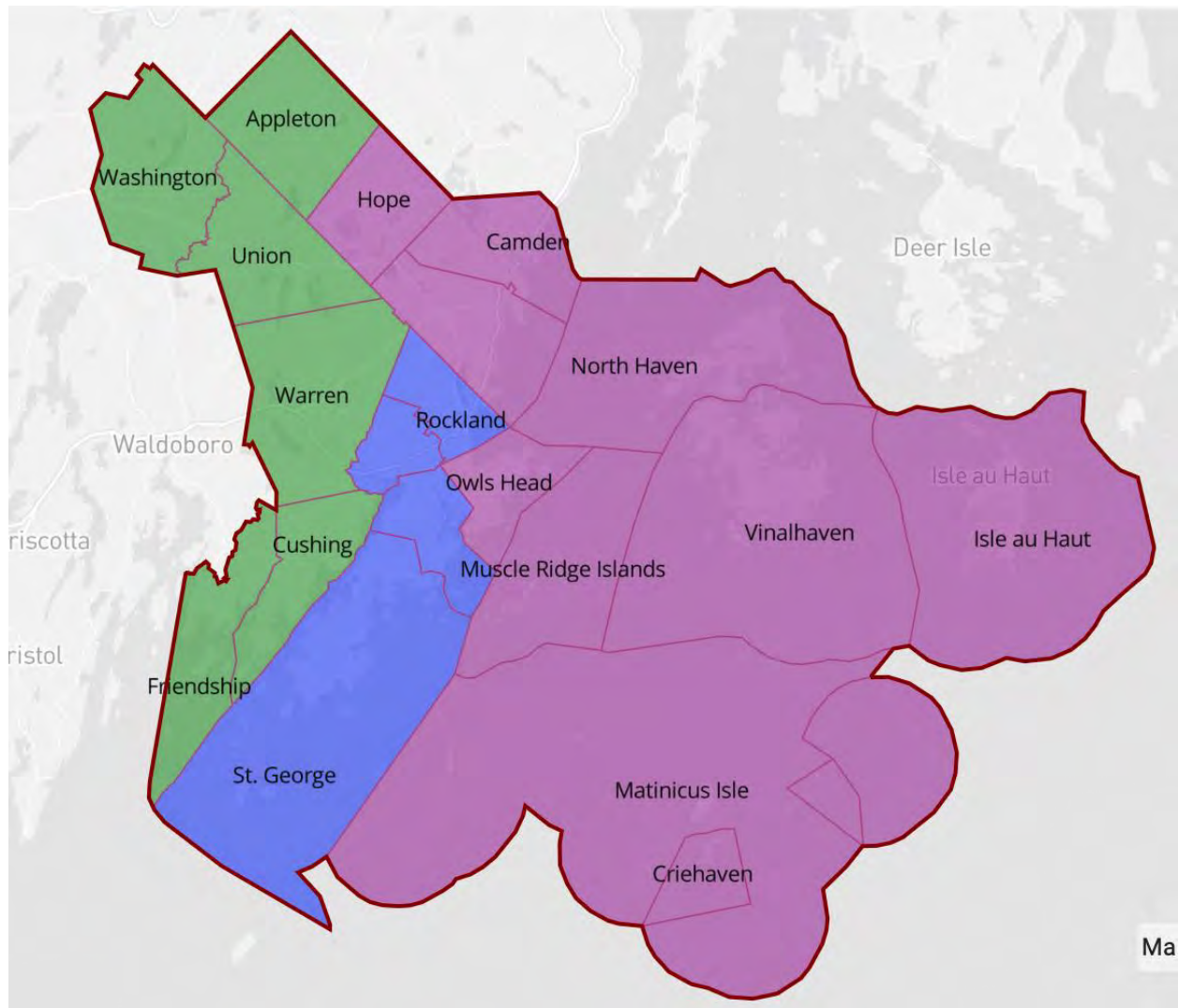


## Knox

**District 1:** Rockland, South Thomaston, St. George, and Thomaston

**District 2:** Appleton, Cushing, Friendship, Union, Warren, and Washington

**District 3:** Camden, Hope, Isle au Haut, Matinicus Isle Plantation, North Haven, Owls Head, Rockport, Vinalhaven, and the unorganized territories of Criehaven Township and Muscle Ridge Islands

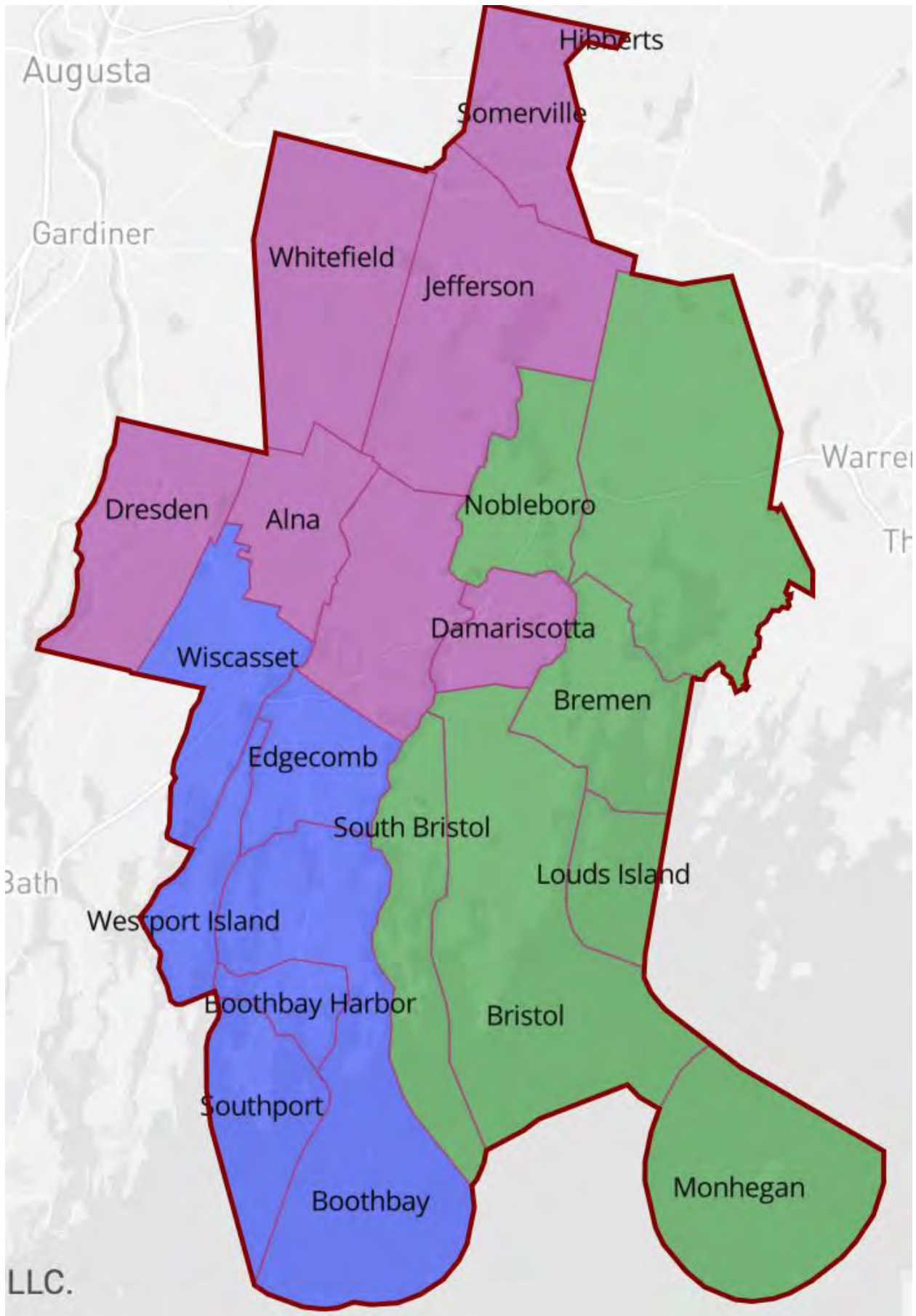


## **Lincoln (No Changes)**

**District 1:** Boothbay, Boothbay Harbor, Edgecomb, Southport, Westport Island, and Wiscasset

**District 2:** Bremen, Bristol, Loud's Island, Monhegan Plantation, Nobleboro, South Bristol, and Waldoboro

**District 3:** Alna, Damariscotta, Dresden, Jefferson, Newcastle, Somerville, Whitefield and the unorganized territory of Hibberts Gore



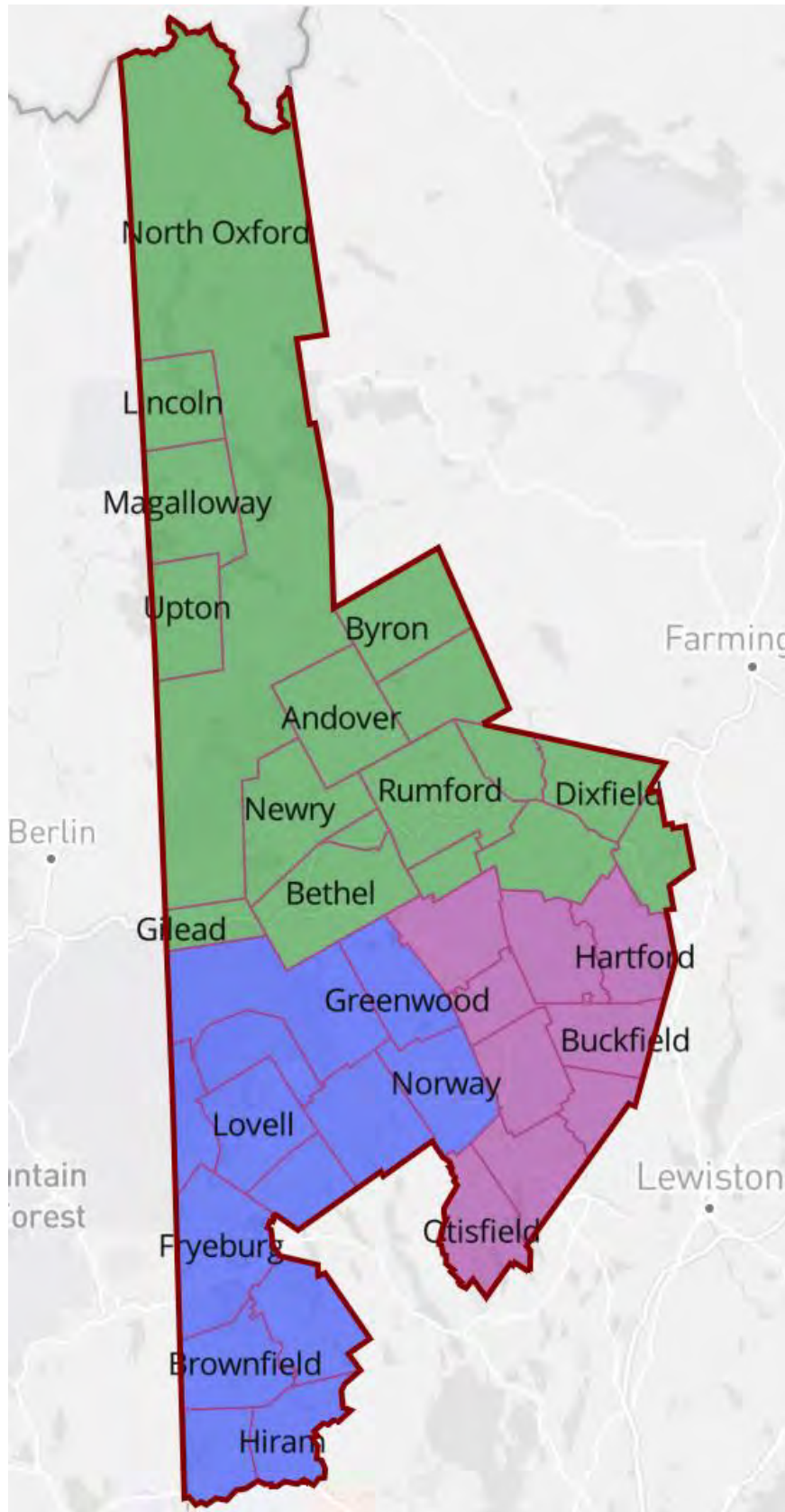
LLC.

## **Oxford (No Changes)**

**District 1:** Brownfield, Denmark, Fryeburg, Greenwood, Hiram, Lovell, Norway, Porter, Stoneham, Stow, Sweden, Waterford, and the unorganized territory of South Oxford

**District 2:** Andover, Bethel, Byron, Canton, Dixfield, Gilead, Hanover, Lincoln Plantation, Magalloway, Mexico, Newry, Peru, Roxbury, Rumford, Upton and the unorganized territories of Milton and North Oxford

**District 3:** Buckfield, Hartford, Hebron, Otisfield, Oxford, Paris, Sumner, West Paris, and Woodstock

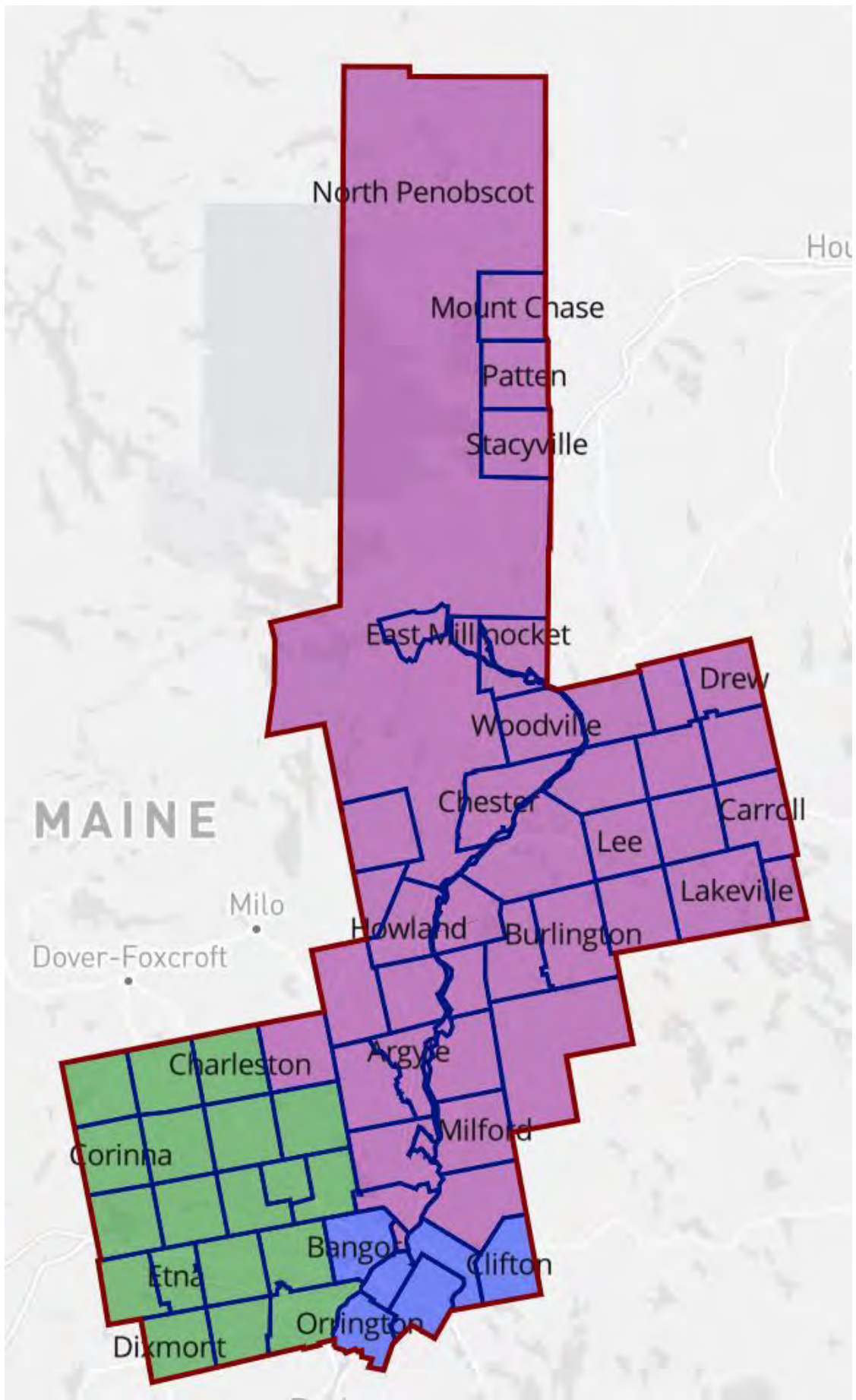


## **Penobscot**

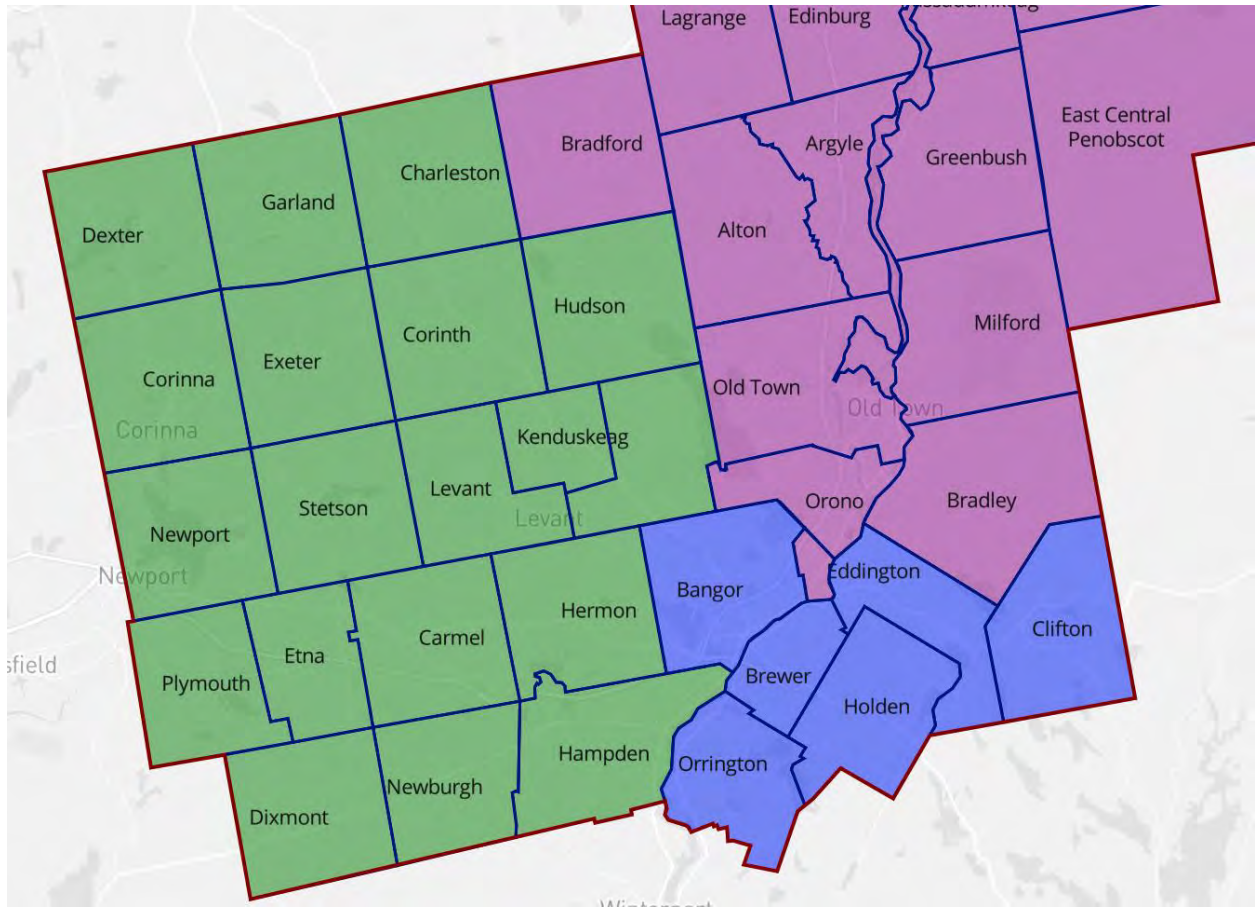
**District 1:** Bangor, Brewer, Clifton, Eddington, Holden, and Orrington

**District 2:** Carmel, Charleston, Corinna, Corinth, Dexter, Dixmont, Etna, Exeter, Garland, Glenburn, Hampden, Hermon, Hudson, Kenduskeag, Levant, Newburgh, Newport, Plymouth, and Stetson

**District 3:** Alton, Argyle Township, Bradford, Bradley, Burlington, Carroll, Chester, Drew, East Central Penobscot, East Millinocket, Edinburg, Enfield, Greenbush, Howland, Kingman Township, Lagrange, Lakeville, Lee, Lincoln, Lowell, Mattawamkeag, Maxfield, Medway, Milford, Millinocket, Mount Chase, North Penobscot, Old Town, Orono, Passadumkeag, Patten, Penobscot Indian Island, Prentiss, Seboeis, Springfield, Stacyville, Twombly Ridge Township, Veazie, Webster, Whitney, Winn, and Woodville





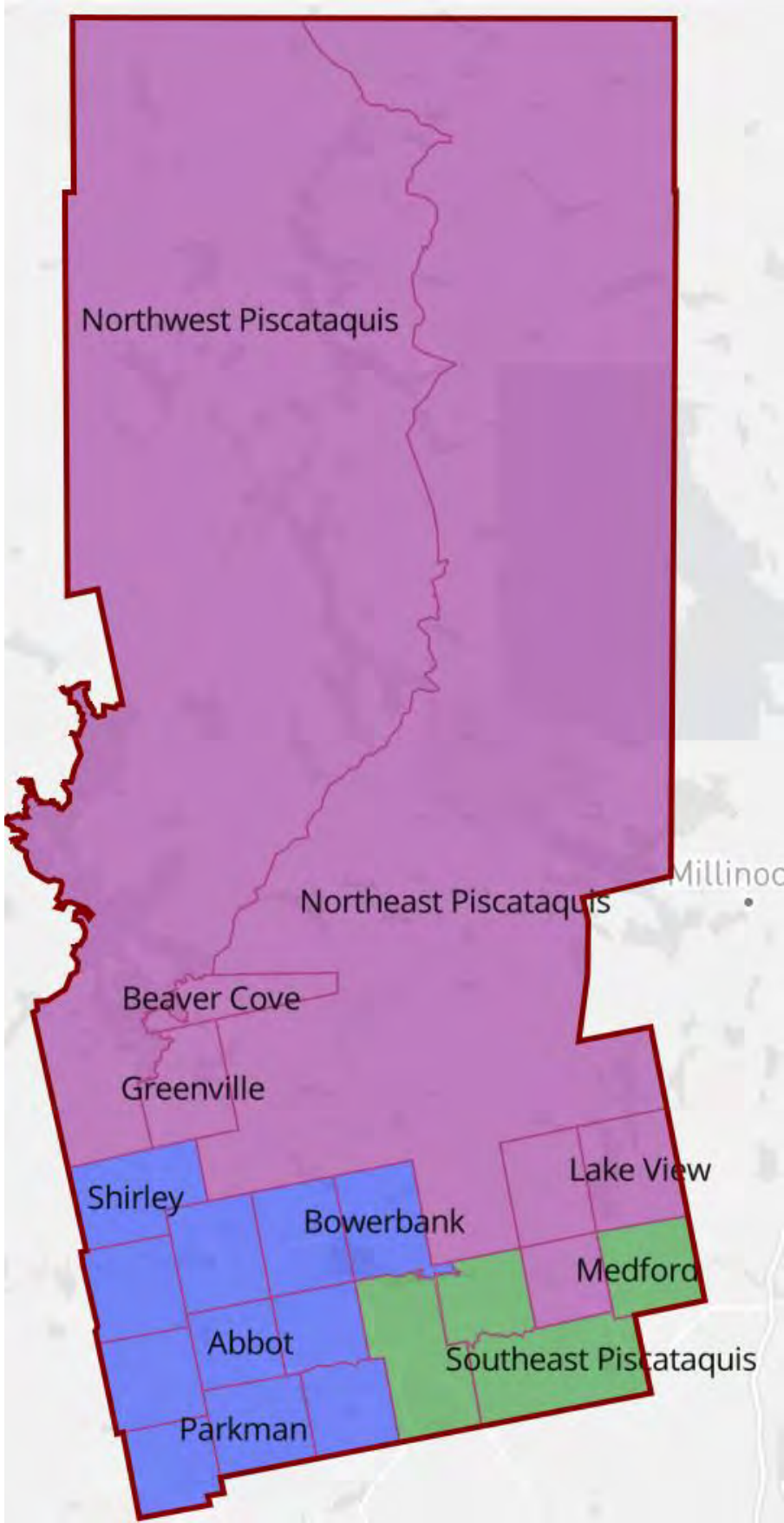


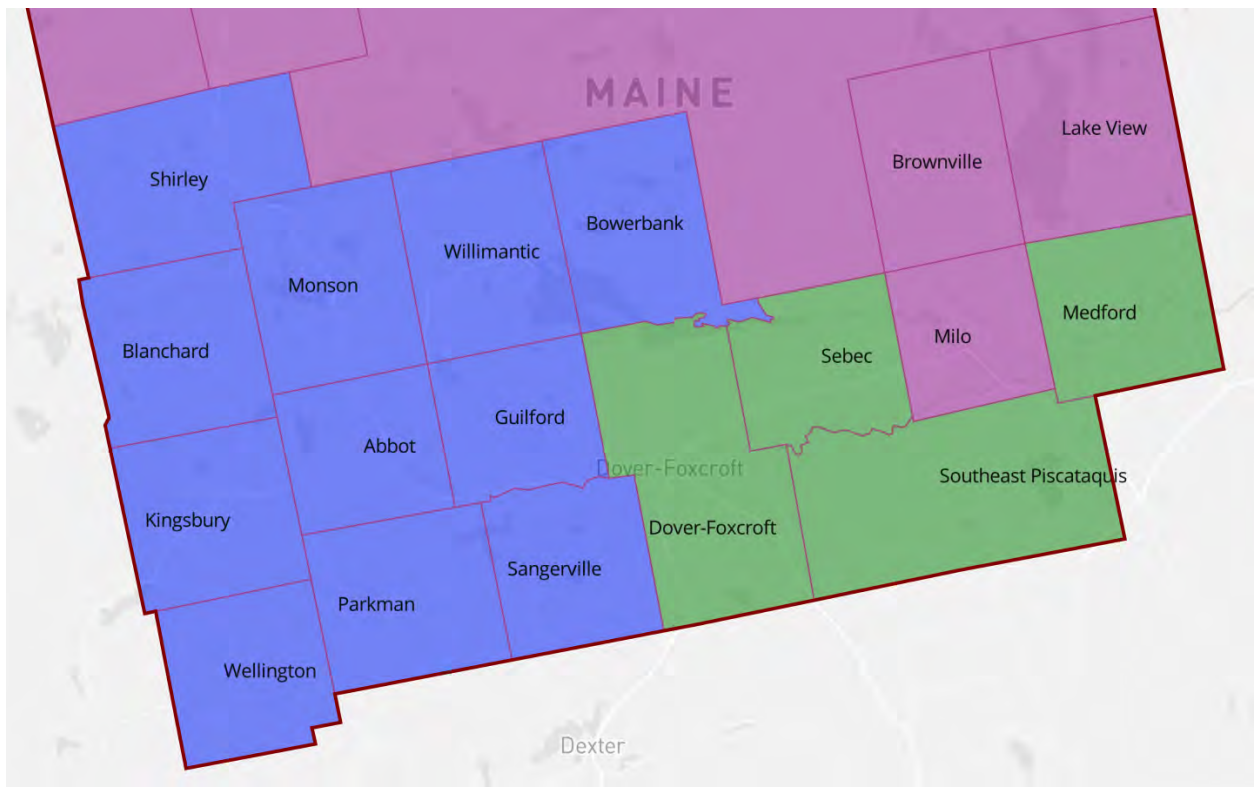
## **Piscataquis**

**District 1:** Abbot, Blanchard Township, Bowerbank, Guilford, Kingsbury Plantation, Monson, Parkman, Sangerville, Shirley, Wellington, and Willimantic

**District 2:** Atkinson, Dover-Foxcroft, Medford, Orneville Township, and Sebec

**District 3:** Beaver Cove, Brownville, Greenville, Lake View Plantation, Milo, and the unorganized territories of Northeast Piscataquis and Northwest Piscataquis



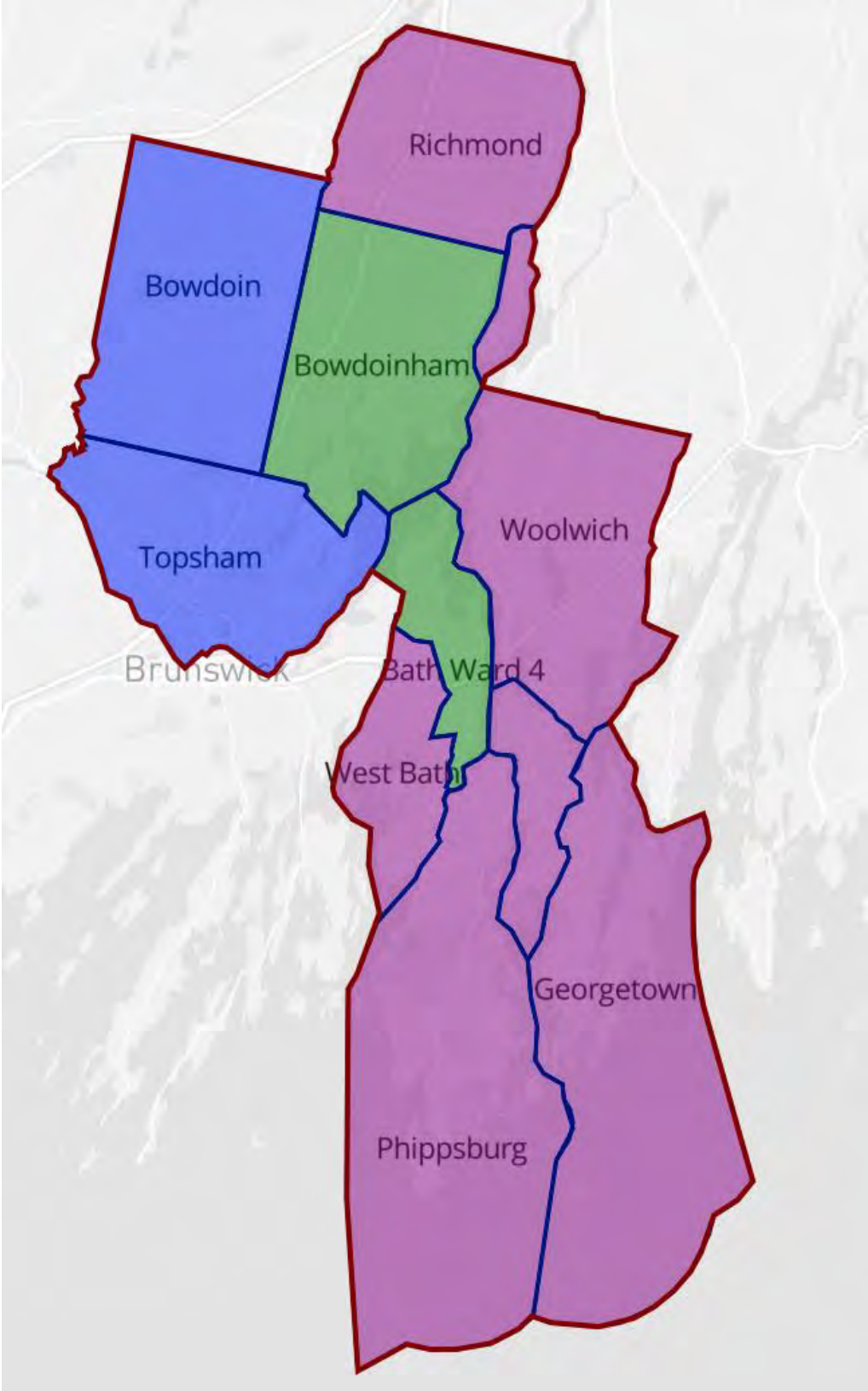


## **Sagadahoc (No Changes)**

**District 1:** Bowdoin and Topsham

**District 2:** Bowdoinham and Bath

**District 3:** Arrowsic, Georgetown, Phippsburg, Richmond, West Bath, Woolwich, and the unorganized territory of Perkins Township



## **Somerset**

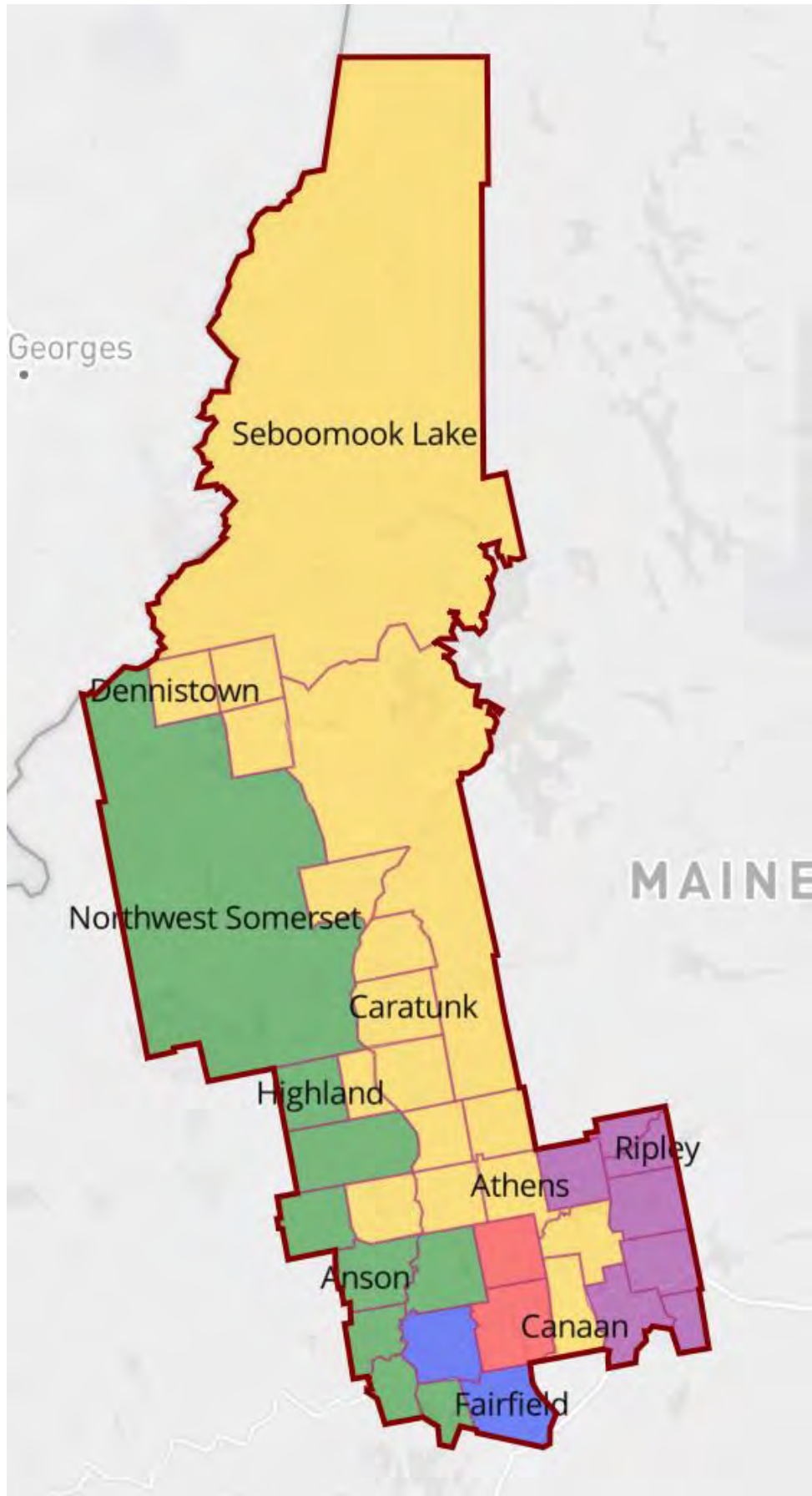
**District 1:** Fairfield and Norridgewock

**District 2:** Anson, Central Somerset, Highland, Madison, Mercer, New Portland, Northwest Somerset, Smithfield, and Starks

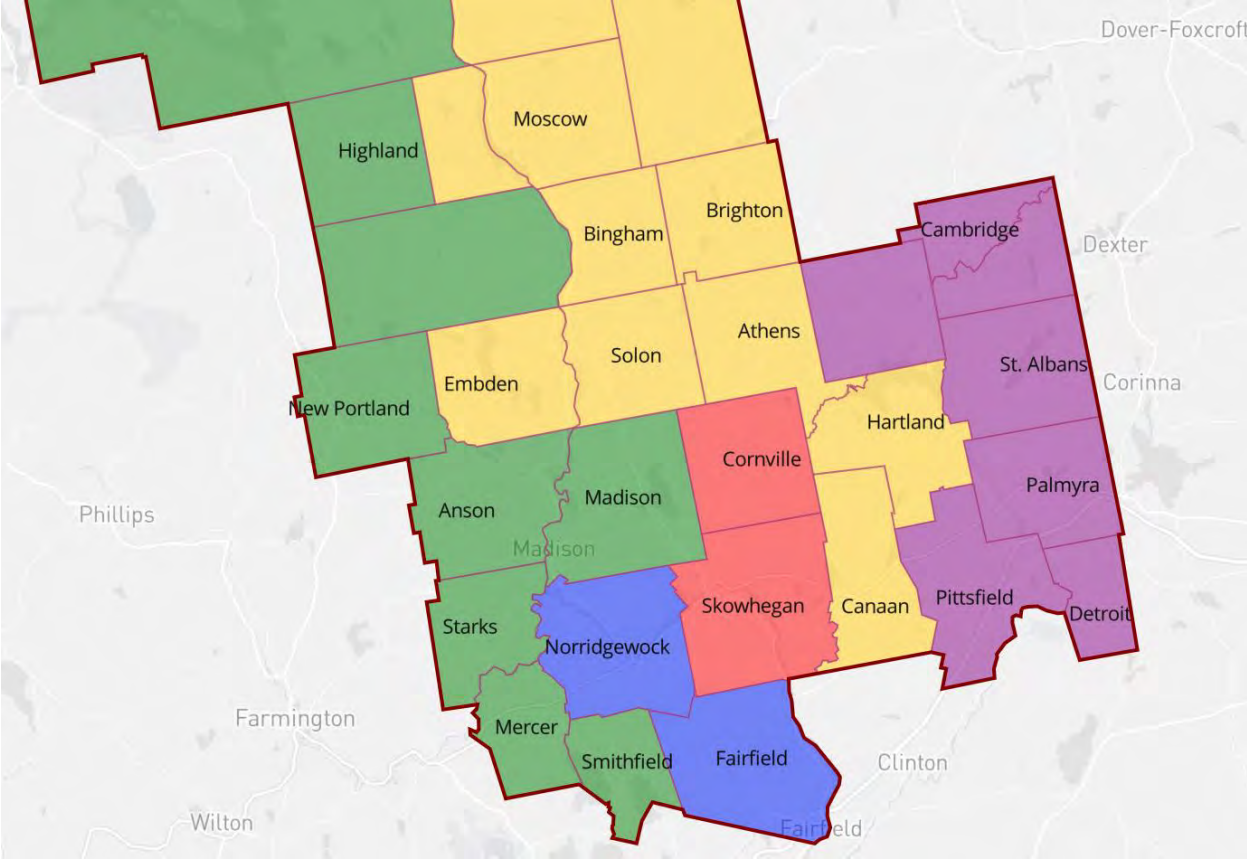
**District 3:** Cambridge, Detroit, Harmony, Palmyra, Pittsfield, Ripley, and St. Albans

**District 4:** Cornville and Skowhegan

**District 5:** Athens, Bingham, Brighton Plantation, Canaan, Caratunk, Dennistown Plantation, Embden, Hartland, Jackman, Moose River, Moscow, Pleasant Ridge Plantation, Solon, The Forks, UT Northeast Somerset, UT Seboomook Lake Twp, and West Forks





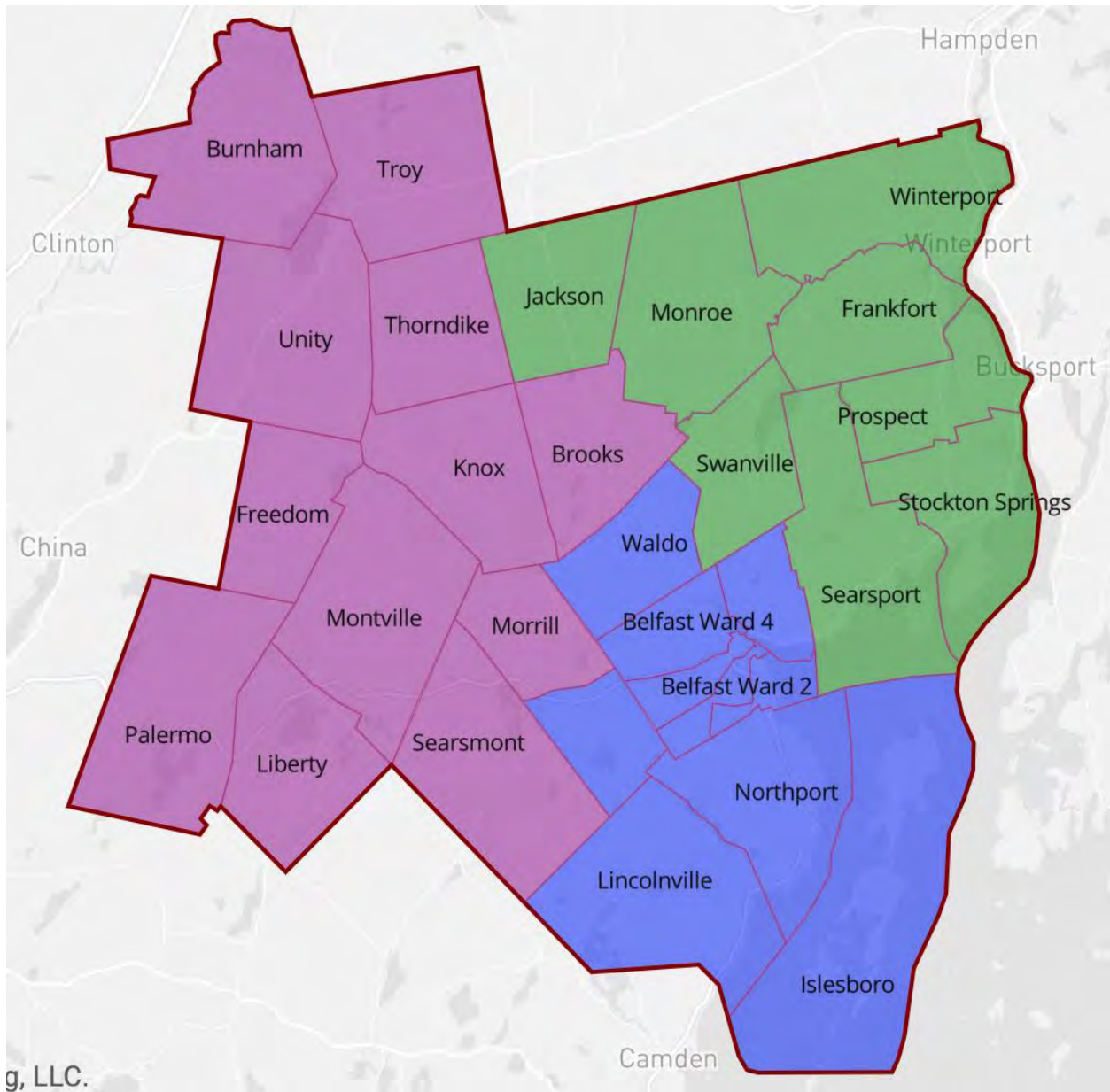


## Waldo

**District 1:** Belfast, Belmont, Islesboro, Lincolnville, Northport, and Waldo

**District 2:** Frankfort, Jackson, Monroe, Prospect, Searsport, Stockton Springs, Swanville, and Winterport

**District 3:** Brooks, Burnham, Freedom, Knox, Liberty, Montville, Morrill, Palermo, Searsmont, Thorndike, Troy, and Unity

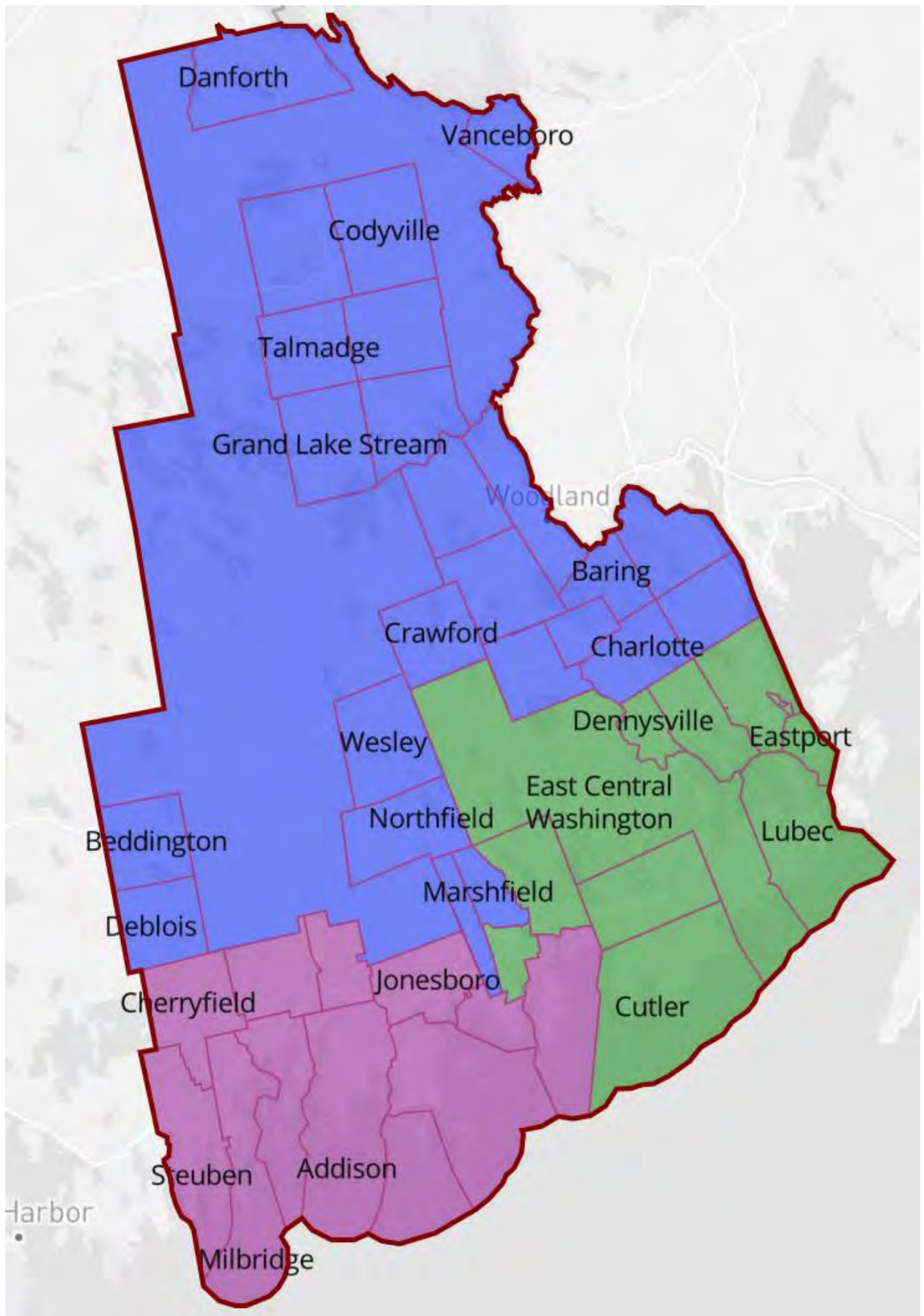


## **Washington (No Changes)**

**District 1:** Alexander, Baileyville, Baring Plantation, Beddington, Calais, Charlotte, Codyville Plantation, Cooper, Crawford, Danforth, Deblois, Grand Lake Stream Plantation, Marshfield, Meddybemps, Northfield, Passamaquoddy Indian Township Reserv., Princeton, Robbinston, Talmadge, Topsfield, Vanceboro, Waite, Wesley, Whitneyville, and the unorganized territory of North Washington

**District 2:** Cutler, Dennysville, East Machias, Eastport, Lubec, Machias, Passamaquoddy Pleasant Point Resrv., Pembroke, Perry, Whiting, and the unorganized territory of East Central Washington

**District 3:** Addison, Beals, Cherryfield, Columbia, Columbia Falls, Harrington, Jonesboro, Jonesport, Machiasport, Milbridge, Roque Bluffs, and Steuben



## **York**

**District 1:** Acton, Berwick, Cornish, Lebanon, Limington, Newfield, North Berwick, Parsonsfield, Shapleigh, and South Berwick

**District 2:** Arundel, Biddeford, Kennebunk, and Kennebunkport

**District 3:** Buxton, Hollis, Old Orchard Beach, and Saco

**District 4:** Alfred, Dayton, Limerick, Lyman, Sanford, and Waterboro

**District 5:** Eliot, Kittery, Ogunquit, Wells, and York

