

MAINE STATE LEGISLATURE

The following document is provided by the
LAW AND LEGISLATIVE DIGITAL LIBRARY
at the Maine State Law and Legislative Reference Library
<http://legislature.maine.gov/lawlib>



Reproduced from electronic originals
(may include minor formatting differences from printed original)



**State of Maine
Department of Public Safety**

STATE



CITY

COUNTY

**CRIME IN MAINE
2017**

STATE OF MAINE

DEPARTMENT OF PUBLIC SAFETY

Paul R. LePage, Governor

John E. Morris, Commissioner
Department of Public Safety

Robert A. Williams, Chief
Maine State Police

Christopher B. Grotton, Major
Support Services Division

ACKNOWLEDGMENTS

The Maine State Police would like to express its appreciation to the following personnel who assisted in this publication:

UCR DIVISION

Lt. Jackie Theriault, Sergeant Jonathan Wilson, Supervisors
Jessica L. Cummings, Publication Coordinator

PUBLIC INFORMATION OFFICER

Stephen H. McCausland

MANAGEMENT INFORMATION SERVICES

Steven A. Francoeur, Systems Analyst
Michael Swanholm, Senior Information Support Specialist

The UCR Program is grateful for the continued support and cooperation from all submitting agencies, Maine Chiefs of Police Association and the Maine Sheriffs Association.

This publication is issued by the Maine Department of Public Safety, Maine State Police, as authorized by MRSA Title 25, §1544, to inform the Governor, Legislature and law enforcement agencies of the nature and extent of crime in the State of Maine.

Prepared by:
Uniform Crime Reporting Division
45 Commerce Drive, Suite 1, Augusta, Maine 04333-0042
(207) 624-7276



STATE OF MAINE
Department of Public Safety
Maine State Police
104 State House Station
Augusta, Maine
04333-0042

PAUL R. LEPAGE
GOVERNOR

JOHN E. MORRIS
COMMISSIONER

COL. ROBERT A. WILLIAMS
CHIEF

LT. COL. JOHN COTE
DEPUTY CHIEF

October 10, 2018

Honorable Paul R. LePage
Governor, State of Maine
1 State House Station
Augusta, ME 04333-0001

Dear Governor LePage:

It is my privilege to submit to you and the members of the 128th Legislature the "2017 Crimes in Maine Annual Report" pursuant to section 1544 of Title 25 of the Maine Revised Statutes Annotated. This report is the product of the cooperative collection and submission efforts of more than 134 municipal, county and state law enforcement agencies in Maine to the Uniform Crime Reporting Unit of the Maine State Police.

Uniform Crime Reporting data provides law enforcement administrators, lawmakers, special interest groups and the public with valuable information that supports the formulation of public safety policy in the areas of law enforcement and crime prevention.

It is encouraging to note that crime in Maine has decreased for five consecutive years. The statistics continue to show that Maine is one of the safest places in the nation to live. This fact is related directly to the hard work and cooperation that exists within Maine's law enforcement community and its many partners in the public and private sectors.

We are sincerely grateful for the continued participation by Maine's police chiefs and sheriffs in the valuable program.

Sincerely,

Colonel John Cote
Maine State Police

DEDICATION

This publication is dedicated to Maine's fallen heroes, the 85 police officers who have died in the line of duty. Their names are engraved in granite on the Maine Law Enforcement Officer's Memorial in Augusta, next to the State House. The memorial was dedicated on May 25, 1991, following a fund-raising effort by the Maine Chiefs of Police Association. Uniform Crime Reporting assisted that effort by providing historical research on each officer.

The Maine Uniform Crime Reporting Program joins the criminal justice community in the state of Maine in extending sincere sympathy to the families of these law enforcement officers killed in the line of duty in Maine's history.

EBENEZER PARKER

Jan. 1808
Cumberland SO

JOHN T. DOWNES

Jan. 28, 1811
Washington SO

JAMES P. ROBBINS

June 14, 1879
Rockland PD

WILLIAM LAWRENCE

Sept. 3, 1883
Bath PD

THOMAS F. MALLOY

Oct. 9, 1884
Kennebec SO

RUFUS R. LISHNESS

Nov. 4, 1884
Augusta PD

CHARLES W. NILES

Nov. 8, 1886
Maine Warden Service

LYMAN O. HILL

Nov. 8, 1886
Maine Warden Service

GRANVILLE A. HAYDEN

Apr. 30, 1893
Aroostook SO

HARRISON A. WHITMAN

Nov. 18, 1893
Oxford SO

PATRICK H. JORDON

Mar. 7, 1903
Bangor PD

JOHN WEBSTER

Nov. 22, 1911
Hancock SO

EDWARD FINN

Nov. 22, 1911
Hancock SO

MAURICE D. BEANE

June 18, 1913
Passadumkeag PD

HAROLD C. HILLMAN

Dec. 21, 1914
Aroostook SO

CHARLES E. McINTOSH

Dec. 16, 1915
Portland PD

JOSEPH GOULET

June 15, 1920
Biddeford PD

ARTHUR G. DEAG

July 19, 1921
Maine Warden Service

LESLIE ROBINSON

Oct. 8, 1921
Maine Warden Service

MERTLEY E. JOHNSTON

Nov. 14, 1922
Maine Warden Service

DAVID F. BROWN

Nov. 14, 1922
Maine Warden Service

EMERY O. GOOCH

Aug. 9, 1924
Maine State Police

FRED A. FOSTER

Aug. 30, 1925
Maine State Police

LEE H. PARKER

Sept. 1, 1927
Maine Warden Service

FRANK C. WING

Aug. 19, 1928
Maine State Police

SELDON L. JONES

May 17, 1930
Augusta PD

MICHAEL T. CONNOLLY

Aug. 15, 1930
Portland PD

HANS P. SMITH

Sept. 16, 1930
Portland PD

JOSEPH HONORE DUTREMBLE

Apr. 8, 1932
Biddeford PD

EDWARD F. O'DONNELL

July 29, 1932
Biddeford PD

FRANK H. CURTIS

Nov. 18, 1932
Aroostook SO

REUBEN BLACKMAN

May 5, 1933
Lincoln SO

JEAN BAPTISTE JALBERT

May 13, 1933
Maine Warden Service

ROBERT L. MOORE

Oct. 22, 1935
Maine Warden Service

THOMAS E. GIGGEY

Nov. 24, 1936
Ft. Fairfield PD

JOHN D. CHAPMAN

Feb. 16, 1938
Rockland PD

THAXTER M. REARDON

June 5, 1938
Millinocket PD

KARL A. JACOBSON

Nov. 13, 1958
National Park Service

E. DEAN PRAY

Aug. 20, 1940
Cumberland SO

RANDALL E. SHELLEY

June 3, 1946
Maine Warden Service

CLAUDE W. KIMBALL

Sept. 17, 1948
Penobscot SO

NORMAN C. PHILBRICK

July 7, 1949
Auburn PD

FRANCIS A. MURRAY

June 28, 1950
Bangor PD

HOWARD W. EYE

Aug. 18, 1951
Calais PD

GEORGE E. TOWNSEND

Aug. 27, 1956
Maine Warden Service

PAUL J. SIMARD

July 7, 1958
Lewiston PD

PIERRE A. HARNOIS

May 14, 1959
Westbrook PD

FRANK E. ROSS JR.

Sept. 4, 1959
Knox SO

FRANK J. BUZYNSKI

Sept. 4, 1959
Knox SO

JOHN E. SUTTON

Sept. 20, 1963
U. of M. Orono PD

CHARLES C. BLACK

July 9, 1964
Maine State Police

HERBERT E. TOWNE

Nov. 18, 1964
Newport PD

RALPH W. HEATH

Oct. 29, 1965
Baxter State Park

DALE A. MacDONALD

Nov. 26, 1965
Somerset SO

RALPH A. CHASE

Jan. 1, 1966
Gardiner PD

JEAN C. MONDVILLE

Oct. 29, 1966
Biddeford PD

R. LYLE FROST JR.

July 1, 1968
Maine Warden Service

RICHARD E. VARNEY

Sept. 27, 1972
Maine Warden Service

ELLIOTT S. JOHNSON

Sept. 1, 1973
Thomaston PD

LOUIS E. DAIGLE

Nov. 6, 1974
Madawaska PD

FRANK H. ELLIOTT

Dec. 15, 1976
Thomaston PD

CHARLES J. WILSON

Mar. 2, 1977
Penobscot SO

TIMOTHY L. WILLARD

Dec. 29, 1978
Paris PD

THOMAS J. MERRY

July 12, 1980
Maine State Police

RODNEY C. BONNEY

Apr. 6, 1981
Auburn PD

CARROLL W. MILLETT

Mar. 17, 1982
Paris PD

ROBERT J. GALLANT

Sept. 11, 1982
Berwick PD

DONALD E. DAVEY

July 30, 1984
Lincoln SO

MICHAEL R. VEILLEUX

June 17, 1986
Maine State Police

JEFFREY L. BULL

May 9, 1987
Lebanon PD

DAVID R. PAYNE

July 23, 1988
Lewiston PD

JOSIAH B. MAHAR

Sept. 23, 1988
US Border Patrol

GILES R. LANDRY

Mar. 31, 1989
Maine State Police

WILLIAM A. WILLIAMS

Oct. 13, 1989
Oxford SO

JIM SWINT

Oct. 1, 1990
Brunswick PD

WILLIAM F. HANRAHAN

Nov. 21, 1992
Maine Warden Service

JEFFREY S. PAROLA

Nov. 13, 1994
Maine State Police

JAMES A. GRIFFITH

April 15, 1996
Maine State Police

GLENN STRANGE

Oct. 17, 1997
Maine State Police

NORMAN J. DUBE

Nov. 7, 1997
Aroostook SO

CHARLES R. BAKER SR.

Dec. 18, 1999
Somerset SO

DAVID RANCOURT

Nov. 4, 2006
Androscoggin SO

DARYL R. GORDON

March 24, 2011
Maine Warden Service

NATHAN M. DESJARDINS

June 6, 2017
Fryeburg PD

MERLE D. NILES

May 29, 1961
Bath PD

TABLE OF CONTENTS

| | |
|--|---------|
| Crime in Maine — Highlights and Crime Clock | 7–9 |
| Crime Summary (Ten-Year Trend) | 10–11 |
| Introduction | 12 |
| National UCR Reporting System | 12 |
| Maine UCR Program Development | 12–13 |
| Crime Factors | 13–14 |
| UCR Potential Uses | 14–15 |
| Objectives of Uniform Crime Reporting | 15 |
| Crime Index | 15–16 |
| Reporting Procedure | 16 |
| Verification Procedure | 16–17 |
| Statement of Policy for Release of UCR Statistical Information | 17 |
| Profile of the State of Maine | 18 |
| Crime Rates, Crime by County | 19–21 |
| Comparative and Clearance Data — State, New England, National | 22 |
| Index Crimes | 23 |
| Violent Crimes | 24–25 |
| Property Crimes | 26–27 |
| Murder and Non-negligent Manslaughter | 28–32 |
| Rape | 33–34 |
| Robbery | 34–36 |
| Aggravated Assault | 37–38 |
| Domestic Violence | 38–40 |
| Burglary | 40–41 |
| Larceny-Theft | 42–43 |
| Motor Vehicle Theft | 43–45 |
| Arson | 45–47 |
| Hate Crime | 47–50 |
| Stolen and Recovered Property Values | 51 |
| Clearance Rate | 52–53 |
| Arrest Data | 54–55 |
| Arrests by Agency | 55–76 |
| Number of Persons Arrested by Age Category | 77 |
| Total State Arrests by Age, Sex, Offense Classification | 78–79 |
| Ten-Year Arrest Data | 80–81 |
| Arrests — Drug and Liquor Violations | 82–84 |
| Police Employment Data | 85–87 |
| Assaults on Law Enforcement Officers | 88–89 |
| County Crime Analysis | 90–97 |
| Community Profile | 98–104 |
| Classification of Offenses | 105–108 |
| Calculation of Rates | 109 |
| Authority | 110 |

CRIME IN MAINE 2017 — HIGHLIGHTS



During 2017 the crime clock average in Maine reflected the following:

VIOLENT CRIMES: 1 every 5 hours, 30 minutes.....1 Murder every 17 days, 9 hours, 9 minutes
 1 Rape every 19 hours, 33 minutes
 1 Robbery every 35 hours, 28 minutes
 1 Aggravated Assault every 10 hours, 1 minute

PROPERTY CRIMES: 1 every 26 minutes.....1 Burglary every 2 hours, 38 minutes, 30 seconds
 1 Larceny every 32 minutes, 55 seconds
 1 Motor Vehicle Theft every 11 hours, 4 minutes
 1 Arson every 2 days, 16 hours, 25 minutes

CRIME RATE.....The Crime Rate is based on the occurrence of an Index Offense per 1,000 residents of the state. Local and county rates are based on their individual populations. The State Crime Rate for 2017 was 16.32 per 1,000. The comparable rate for 2016 was 17.84. The 2017 state population is estimated at 1,335,907 persons.

INDEX OFFENSES.....There were 21,803 Index Offenses reported by police during 2017 — a decrease of 1,945 offenses (8.2%) from the 23,748 similar offenses reported in 2016.

VIOLENT CRIMES.....Murder, Rape, Robbery and Aggravated Assault make up the Violent Crimes category. Violent crimes as a group decreased by 78 offenses from 2016 for a 4.7% decrease. During 2017 violent crimes totaled 1,591, compared to a 2016 total of 1,669. Violent crimes accounted for 7.3% of all reported index crimes (7.0% in 2016) and represent a crime rate of 1.19 per 1,000 population.

PROPERTY CRIMES.....Property Crimes, consisting of Burglary, Larceny, Motor Vehicle Theft and Arson, fell in 2017 by 1,867 offenses (8.5%) from 2016. There were 20,212 offenses reported in 2017 with 22,079 being shown for 2016. Property crimes account for 92.7% of all index crimes with a crime rate of 15.13 per 1,000 population.

MURDER.....There were 21 murders committed in Maine during 2017 — an increase of 3 (16.7%) from the 18 murders reported in 2016. Law enforcement cleared 15 murders this year. Maine's 10-year average is 24 homicides annually.

| | |
|----------------------------------|--|
| RAPE | Rapes increased by 65 reported offenses during 2017. There were 383 offenses reported to police in 2016, compared to 448 in 2017. Of the total, 439 were actual rapes, while 9 were classified as attempts to commit rape. |
| ROBBERY | Robberies decreased by 7.1% (19 offenses) during 2017, from 266 in 2016 to 247 in 2017. |
| AGGRAVATED ASSAULT | Law enforcement reported 875 Aggravated Assaults during 2017, a decrease of 12.7% from the 2016 figure of 1,002. Simple assaults (a non-index crime) increased by 2.2% during 2017 with 9,527 offenses reported. |
| DOMESTIC VIOLENCE | All offenses of assault between family or household members are reported as Domestic Assault and account for 40.2% of all assaults. During 2017 police reported 4,178 offenses, a decrease of 497 (10.6%) from the 4,675 offenses reported in 2016. |
| BURGLARY | The number of Burglaries during 2017 fell by 16.9% compared with those in 2016. There was a decrease of 675 from the 2016 total of 3,991. The 3,316 burglaries reported statewide resulted in property loss totaling \$3,194,490. Burglaries represent 15.2% of all reported index offenses. |
| LARCENY-THEFT | The crime of Larceny decreased during 2017 by 6.6% from the 17,104 larceny offenses reported in 2016. Police reported 15,968 larceny crimes during 2017. Shoplifting decreased 8.4% and thefts from motor vehicles decreased 10.1% for 35.0% of all larceny crimes reported. |
| MOTOR VEHICLE THEFT | Motor Vehicle Theft registered an increase of 17 offenses during 2017, from 775 in 2016 to 792. A high of 2,764 motor vehicles were reported stolen during 1978. |
| ARSON | The crime of Arson was added to the list of reportable index crimes in 1980. During 2017 there were 136 arsons reported, down 73 (34.9%) from the 209 arsons reported for 2016. Estimated property loss caused by arson totaled over \$5.1 million during 2017 — up 47.0%. |
| HATE CRIME | Beginning in 1992, Hate Crime was added as a new reporting requirement. During 2017, police reported 33 incidents involving 43 victims and resulting in a total of 33 offenses. This figure represented a 21.4% decrease from the 2016 total of 42 offenses (40 incidents involving 40 victims). |

| | |
|--|---|
| STOLEN/RECOVERED PROPERTY | During 2017 law enforcement agencies recorded \$17,384,220 worth of property stolen during the commission of index crimes — a decrease of 2.9% from the \$17,906,593 stolen during 2016. Police were able to recover 27.7% (\$4,819,306) of stolen property during 2017. |
| CLEARANCE RATE | Law enforcement agencies cleared 36.1% of all index crimes in 2017 — higher than the 34.7% rate in 2016. |
| ARRESTS | The total number of persons arrested, summoned or cited by police, including juveniles and adults, was 40,392— a decrease of 7.0% from the 43,449 persons recorded in 2016. Drug arrests decreased 37.4% with 3,036 adults and 351 juveniles charged with drug offenses. |
| OFFICER ASSAULTS | There were 170 assaults on law enforcement officers in 2017, an increase from the 2016 figure of 149. |
| POLICE EMPLOYMENT DATA | Statewide there were 2,321 full-time sworn law enforcement officers representing a ratio of 1.74 officers per 1,000 population. Nationally (in 2016) the average rate per 1,000 was 2.4. |
| TRENDS | The chart on the following pages shows the 10-year trend data for the index crimes recorded by Uniform Crime Reporting. Shown are the number of offenses, the crime rate per 1,000 residents of Maine, the percent cleared in Maine, the national crime rate per 1,000, and the percent change in the number of reported offenses in Maine. |

| <i>Crime Summary</i> | | | | | | | | | |
|----------------------------|--------------------|--------|-------------------|--------|-------------------|--------|-------------------|--------|-------------------|
| | 10-year average | 2017 | Percent change | 2016 | Percent change | 2015 | Percent change | 2014 | Percent change |
| Murder | | | | | | | | | |
| Offenses | 24 | 21 | 16.7% | 18 | -21.7% | 23 | 4.5% | 22 | -8.3% |
| Percent cleared | 92 | 71 | | 89 | | 96 | | 96 | |
| Rate/1000 | 0.02 | 0.02 | | 0.01 | | 0.02 | | 0.02 | |
| National rate/1000 | 0.05 | N/A | | 0.05 | | 0.05 | | 0.05 | |
| Rape | | | | | | | | | |
| Offenses | 381 | 448 | 17.0% | 383 | 2.7% | 373 | 4.8% | 356 | -0.8% |
| Percent cleared | 41 | 37 | | 35 | | 42 | | 41 | |
| Rate/1000 | 0.29 | 0.34 | | 0.29 | | 0.28 | | 0.27 | |
| National rate/1000 | 0.27 | N/A | | 0.30 | | 0.24 | | 0.26 | |
| Robbery | | | | | | | | | |
| Offenses | 340 | 247 | -7.1% | 266 | -14.5% | 311 | 2.3% | 304 | -9.3% |
| Percent cleared | 48 | 52 | | 53 | | 47 | | 55 | |
| Rate/1000 | 0.26 | 0.18 | | 0.20 | | 0.23 | | 0.23 | |
| National rate/1000 | 1.17 | N/A | | 1.03 | | 1.03 | | 1.02 | |
| Aggravated Assault | | | | | | | | | |
| Offenses | 860 | 875 | -12.7% | 1,002 | 9.4% | 916 | 1.8% | 900 | -4.6% |
| Percent cleared | 76 | 81 | | 78 | | 78 | | 79 | |
| Rate/1000 | 0.65 | 0.65 | | 0.75 | | 0.69 | | 0.68 | |
| National rate/1000 | 2.48 | N/A | | 2.49 | | 2.40 | | 2.33 | |
| Burglary | | | | | | | | | |
| Offenses | 5,927 | 3,316 | -16.9% | 3,991 | -14.6% | 4,675 | -6.7% | 5,009 | -22.4% |
| Percent cleared | 22 | 25 | | 21 | | 24 | | 22 | |
| Rate/1000 | 4.47 | 2.48 | | 3.00 | | 3.52 | | 3.77 | |
| National rate/1000 | 6.27 | N/A | | 4.69 | | 4.89 | | 5.43 | |
| Larceny | | | | | | | | | |
| Offenses | 21,799 | 15,968 | -6.6% | 17,104 | -9.0% | 18,801 | -8.3% | 20,501 | -10.9% |
| Percent cleared | 33 | 35 | | 35 | | 35 | | 35 | |
| Rate/1000 | 16.43 | 11.95 | | 12.85 | | 14.14 | | 15.41 | |
| National rate/1000 | 19.42 | N/A | | 17.45 | | 17.78 | | 18.37 | |
| Motor Vehicle Theft | | | | | | | | | |
| Offenses | 932 | 792 | 2.2% | 775 | -4.3% | 810 | 1.8% | 796 | -11.8% |
| Percent cleared | 37 | 43 | | 36 | | 44 | | 39 | |
| Rate/1000 | 0.70 | 0.59 | | 0.58 | | 0.61 | | 0.60 | |
| National rate/1000 | 2.43 | N/A | | 2.37 | | 2.23 | | 2.16 | |
| Arson | | | | | | | | | |
| Offenses | 184 | 136 | -34.9% | 209 | 129.7% | 91 | -8.1% | 99 | -29.3% |
| Percent cleared | 36 | 44 | | 39 | | 34 | | 43 | |
| Rate/1000 | 0.14 | 0.10 | | 0.16 | | 0.07 | | 0.07 | |
| National rate/1000 | 0.18 | N/A | | 0.14 | | 0.14 | | 0.14 | |
| Total | | | | | | | | | |
| Offenses | 30,446 | 21,803 | -8.2% | 23,748 | -8.7% | 26,000 | -7.1% | 27,987 | -13.0% |
| Percent cleared | 32 | 36 | | 35 | | 35 | | 35 | |
| Rate/1000 | 22.94 | 16.32 | | 17.84 | | 19.56 | | 21.04 | |
| National rate/1000 | 31.95 | N/A | | 28.62 | | 28.77 | | 29.76 | |

| <i>Crime Summary</i> | | | | | | | | | | |
|----------------------|----------------|--------|----------------|--------|----------------|--------|----------------|--------|----------------|--------|
| 2013 | Percent change | 2012 | Percent change | 2011 | Percent change | 2010 | Percent change | 2009 | Percent change | 2008 |
| 24 | — | 24 | −4.0% | 25 | 4.2% | 24 | −7.7% | 26 | −16.1% | 31 |
| 100 | | 116 | | 92 | | 92 | | 92 | | 81 |
| 0.02 | | 0.02 | | 0.02 | | 0.02 | | 0.02 | | 0.02 |
| 0.05 | | 0.05 | | 0.05 | | 0.05 | | 0.05 | | 0.06 |
| 359 | −2.4% | 368 | −5.9% | 391 | 0.5% | 389 | 4.0% | 374 | 0.3% | 373 |
| 45 | | 39 | | 46 | | 43 | | 39 | | 38 |
| 0.27 | | 0.28 | | 0.29 | | 0.29 | | 0.28 | | 0.28 |
| 0.25 | | 0.27 | | 0.27 | | 0.28 | | 0.29 | | 0.29 |
| 335 | −20.4% | 421 | 13.8% | 370 | −11.1% | 416 | 4.5% | 398 | 19.9% | 332 |
| 50 | | 51 | | 50 | | 44 | | 37 | | 40 |
| 0.25 | | 0.32 | | 0.28 | | 0.31 | | 0.30 | | 0.25 |
| 1.09 | | 1.13 | | 1.17 | | 1.19 | | 1.33 | | 1.54 |
| 943 | 17.4% | 803 | −4.7% | 843 | 10.9% | 760 | 2.4% | 742 | −8.7% | 813 |
| 79 | | 74 | | 76 | | 74 | | 69 | | 70 |
| 0.71 | | 0.60 | | 0.63 | | 0.57 | | 0.56 | | 0.62 |
| 2.29 | | 2.42 | | 2.44 | | 2.52 | | 2.63 | | 2.82 |
| 6,453 | −13.1% | 7,429 | −5.1% | 7,826 | 6.6% | 7,343 | 9.4% | 6,711 | 3.0% | 6,516 |
| 21 | | 20 | | 21 | | 22 | | 22 | | 22 |
| 4.86 | | 5.59 | | 5.89 | | 5.53 | | 5.09 | | 4.95 |
| 6.10 | | 6.70 | | 7.03 | | 7.00 | | 7.16 | | 7.43 |
| 23,006 | −7.3% | 24,812 | −0.1% | 24,826 | 1.4% | 24,490 | 2.5% | 23,900 | −2.8% | 24,582 |
| 33 | | 32 | | 31 | | 29 | | 32 | | 30 |
| 17.32 | | 18.67 | | 18.69 | | 18.44 | | 18.13 | | 18.67 |
| 18.99 | | 19.65 | | 19.89 | | 20.04 | | 20.61 | | 22.00 |
| 902 | −8.9% | 990 | −7.8% | 1,074 | 9.0% | 985 | −3.2% | 1,018 | −13.2% | 1,173 |
| 37 | | 37 | | 37 | | 32 | | 35 | | 33 |
| 0.68 | | 0.74 | | 0.81 | | 0.74 | | 0.77 | | 0.89 |
| 2.21 | | 2.30 | | 2.34 | | 2.39 | | 2.59 | | 3.31 |
| 140 | −38.1% | 226 | −13.1% | 260 | 6.1% | 245 | 0.8% | 243 | 29.3% | 188 |
| 30 | | 33 | | 34 | | 28 | | 33 | | 40 |
| 0.11 | | 0.17 | | 0.20 | | 0.18 | | 0.18 | | 0.14 |
| 0.16 | | 0.19 | | 0.18 | | 0.20 | | 0.21 | | 0.24 |
| 32,162 | −8.3% | 35,073 | −1.5% | 35,615 | 2.8% | 34,652 | 3.7% | 33,412 | −1.8% | 34,008 |
| 32 | | 31 | | 30 | | 29 | | 31 | | 30 |
| 24.21 | | 26.39 | | 26.81 | | 26.09 | | 25.34 | | 25.83 |
| 31.13 | | 32.63 | | 31.30 | | 33.64 | | 34.85 | | 36.88 |

INTRODUCTION

The Uniform Crime Reporting (UCR) Program is a nationwide cooperative effort of over 16,000 city, county and state law enforcement agencies voluntarily reporting data on crime brought to their attention. The monthly contributions of Maine's 132 law enforcement agencies represent the initial step in establishing an efficient statewide criminal justice information system (CJIS). Ideally, the UCR data will eventually merge with that of the other major components of the criminal justice system (i.e., prosecutors, courts, corrections) to form an integrated system for the exchange of vital management information. The availability of such data will allow for the provision of complete and timely criminal histories of offenders and their progress through the criminal justice system.

Since July 1973, the State Police have administered the program as a statewide, uniform method of collecting statistics on crime as it is reported to law enforcement and producing a reliable set of criminal statistics for use in law enforcement administration, operation and management. Additionally, Maine's statistics are forwarded monthly to the Federal Bureau of Investigation for inclusion in the annual Crime in the U.S. Report.

Over the years the UCR data has become one of Maine's and America's leading social indicators. Maine's citizens look to UCR as the primary information source on the nature and extent of crime, while criminologists, sociologists, legislators, state and local planners, the media and academicians use the statistics for wide and varied research and planning purposes.

NATIONAL UCR REPORTING SYSTEM

During the 1920s the members of the International Association of Chiefs of Police formed the Committee on Uniform Crime Reporting with the intent to develop a standardized system of police statistics.

After much studying of state criminal codes nationwide and the methods of bookkeeping, the committee completed a reporting plan which identified seven basic offense definitions and data requirements.

In January of 1930, 400 cities representing 20 million inhabitants in 43 states began participating in the UCR program. In that same year Congress authorized the Attorney General to gather crime information. He in turn designated the FBI to serve as the national clearinghouse for the collection of crime statistics.

Since that time the FBI has continued to serve as the coordinator for the UCR program, which has since grown to a system representing over 16,000 municipal, county and state law enforcement agencies voluntarily reporting data on crimes brought to their attention.

The National Sheriffs Association in June of 1966 established a Committee on UCR, serving in joint capacity with the IACP UCR committee in an advisory capacity, to

encourage sheriffs throughout the country to participate in UCR. In 1979 a congressional mandate made Arson the eighth Part I Index offense in the UCR program.

For over 62 years the UCR program virtually remained unchanged in terms of the amount and type of data collected and disseminated. By the 1980s it had become obvious the nature of modern-day law enforcement had outstripped the utilization of UCR system and was in need of a thorough evaluation.

Commencing in 1982 the FBI and the Bureau of Justice Statistics (BJS) began a joint venture to formulate a phased-in redesign effort intent upon meeting the needs of law enforcement into the 21st century. Utilizing the services of Abt Associates of Cambridge, Massachusetts, the joint steering committee produced a draft report entitled *Blueprint for the Future of the Uniform Crime Reporting Program*.

Based on the recommendations of their 1985 report, the FBI and BJS have proceeded to implement significant revisions to the UCR system to include:

- the addition of significant new offenses
- increased information on victims, offenders, arrestees
- improved quality control
- expanded user services

The major point of revision is the change from a summary-based reporting program to incident-based reporting where information on each offense, offender, victim, and arrestee is linked by a common incident number.

Based on the success of a pilot project in South Carolina, the FBI released the final data elements and offense specifications in July, 1988. At that time Maine and other state programs commenced a careful implementation of the enhanced program, now known as the National Incident Based Reporting System (NIBRS).

Due to the increased reporting requirements of the new program, the FBI is encouraging a phased-in transition where law enforcement agencies will be able to adopt the new program as they acquire the data-processing capabilities. It is anticipated that many states will be operating a dual collection program with some departments reporting under summary-based guidelines while others with automated records systems will make a quick transition.

MAINE UCR PROGRAM DEVELOPMENT

The Maine UCR Program started July 15, 1973, as a module of the Comprehensive Data System Program. It was originally funded by LEAA Discretionary Grant No. 74-DF-01-0001 to the Maine Criminal Justice Planning and Assistance Agency with the State Bureau of Identification, Bureau of State Police, as the implementing subgrantee.

One year was spent researching and developing the reporting system. The staff was selected, the project researched; a manual was designed and printed; 250 people were trained in regional seminars; standard arrest sheets

and complaint sheets were developed; all reporting forms were designed and printed; staff visits to all operational departments were made; and all objectives of the original grant were completed.

On July 1, 1974, the Maine UCR system was certified as operational by Director Clarence Kelly of the FBI, and Maine became the 22nd state to have a Uniform Crime Reporting System. Forty-one states have state-level Uniform Crime Reporting systems acting as effective intermediaries between the FBI and local contributors.

The success of this program is directly related to the interest and cooperation of the Maine contributors. Indicative of the cooperation is a 100 percent reporting record for all communities with organized departments, the county sheriffs' departments, who are reporting 100 percent, the state fire marshal's office, the MDEA, and the state police. The result is a complete statewide coverage of crime statistics under supervised rules and controls to insure the integrity of the program.

Crime in Maine July–December, 1974 was our first publication. This year we are publishing our forty-third publication. All publications have been well received, and the accumulated information becomes more valuable and widely used each year. *Crime in Maine 2017* itself is a product of new technology utilizing modern desktop publishing software and laser printing to enhance the quality of the print and graphics. Subsequent issues of this report can be quickly produced by maintaining the format and updating it with the new year's data.

Due to problems of abuse and domestic violence between family or household members, the 109th Maine Legislature enacted a law entitled "An Act Concerning Abuse between Household and Family Members." The law, Chapter 578 of the Public Laws of 1979, mandates the reporting of domestic violence data by law enforcement agencies and the collection of such data (Title 19, § 770 [1]) by the Uniform Crime Reporting Unit, State Bureau of Identification, Department of Public Safety. The analysis of 2017 domestic violence is displayed starting on page 38 of this report.

Commencing January 1, 1992, Maine law enforcement agencies began collecting and reporting Hate/Bias crimes as part of the Uniform Crime Reporting System. Reporting is via the submission of specialized supplemental report forms which capture detailed information concerning the offense(s), victim and offender, and circumstances surrounding the incident. The analysis of 2017 hate/bias crime is displayed starting on page 47 of this report.

During 2017, the Maine Department of Public Safety continued its automation efforts towards the creation of the state-wide integrated management information system referred to as MCJUSTIS (Maine Criminal Justice Information System). Following the completion of the UCR program's high level design specifications for the FBI's new National Incident-Based Reporting System (NIBRS), Maine identified a software vendor capable of delivering a NIBRS-compliant repository package. During 2017 the

UCR staff evaluated the software's ability to allow local law enforcement contributors to submit the expanded crime data to the state program via electronic media. Concurrent with the software testing and evaluation, UCR staff also designed and piloted prototype police field report forms capable of capturing all data necessary for participation in NIBRS reporting.

Once fully operational, the new software will give the UCR staff greater access to the data, provide faster processing of inquiries for information, and generate the more sophisticated analytical reports that today's modern law enforcement executives require.

CRIME FACTORS

Statistics gathered under the Uniform Crime Reporting Program are submitted by the law enforcement agencies of Maine and represent a spectrum of Maine crime on statewide, regional, and county levels. Awareness of the presence of certain crime statistics presented is necessary if fair and equitable conclusions are to be drawn. These crime-influencing factors are present, to some degree, in every community and their presence affects, in varying degrees, the crime developments of the community. Comparison of crime figures between communities should not be made without first considering the individual factors present in each community.

Crime, as an outgrowth of society, remains a social problem of grave concern and the police are limited in their role as to its suppression and detection, as stated by the President's Commission on Law Enforcement and Administration of Criminal Justice in their report "The Challenge of Crime in a Free Society" (1967 — page 92):

"But the fact that the police deal daily with crime does not mean that they have unlimited power to prevent it, or reduce it, or deter it. The police did not create and cannot resolve the social conditions that stimulate crime. They did not start and cannot stop the convulsive social changes that are taking place in America. They do not enact the laws that they are required to enforce, nor do they dispose of the criminals they arrest. The police are only one part of the criminal justice system; the government is only one part of society. Insofar as crime is a social phenomenon, crime prevention is the responsibility of every part of society. The criminal process is limited to case by case operations, one criminal or one crime at a time."

Set forth below are some of the conditions which will, by type and volume, affect the crime that occurs from place to place:

- Density and size of the community population and the degree of urbanization in the surrounding area.
- Composition of the population with reference particularly to youth concentration.
- Economic status of the population, median income and job availability.
- Relative stability of the population, including commuters, seasonal, and other transient types.

- Modes of transportation and highway systems in the area.
- Climate, including seasonal weather conditions.
- Cultural conditions such as educational, recreational, and religious characteristics.
- Standards governing appointments to the police force.
- Policies of the prosecuting officials, the courts, correctional and probation/parole officials.
- Effective strength of law enforcement agencies.
- Attitude of the public toward reporting crime and participation in the prosecution of the offenders.
- The administrative and investigative efficiency of the local law enforcement agency, including the degree of adherence to crime-reporting standards.
- Organization and cooperation of adjoining and overlapping police jurisdictions.

The main goal of this program is to identify crime and related problems. The statistics in this publication should not be used to measure or evaluate the workloads and results of the individual contributing departments. While most police agencies are collectively thought of as crime-fighting units, considerable independent research shows only a small portion of the workload of many departments is spent fighting crime. Because of other assigned duties, the peculiar cycle of crime and clearances, and the different community factors that normally affect crime statistics, no conclusions on individual departments should be reached without consulting their in-house duties and records.

Crime rates in this publication are based on the stable population of the community. Seasonal population figures are too inaccurate and fluctuating to be used as a measurement for determining crime rates. Communities with extra-high seasonal populations may show a higher crime rate per thousand than might be normal for a community their size.

This should not impair the ability of the police administrator from using this standard measure for planning and administrative purposes as data is available to him on a monthly basis and months of population influx can be taken into consideration.

UCR POTENTIAL USES

The Maine program was unique from the beginning, as it was dedicated to doing more than just gathering statistics. The program received national recognition when individual monthly crime profiles were developed by computer for all contributors. These crime profiles set the stage for extensive use of the data by police administrators and other criminal justice agencies.

This brings us to the question — *what good are Uniform Crime reports and how may they be used?* The initial thought response is limited, but as the information unfolds many various uses are revealed. Foremost is keeping the public informed as to the volume and nature of crime so they may judge and act accordingly.

Actually, UCR is a many-faceted vehicle with many varied uses. Here are a few, but by no means all, of the possible uses as they relate to various groups and agencies.

I. Contributors

Administrative information relating to:

1. Budget — need and justification.
2. Staffing — number needed as to state average employees vs. population and crime rate.
3. Department makeup — Laboratory, Detective Division, Juvenile Officers, as related to particular crime problems in the community.
4. Problem crimes identified.
5. Disbursement of personnel and shifts according to the crime picture of the individual communities. In cases of State Police and sheriffs with concurrent jurisdiction, placement according to need and avoiding duplication of services.
6. Training needs — training according to crime problems in the areas of priority.
7. Equipment purchase — according to justified need.
8. Selective enforcement by crime volume as identified by particular times and seasons through UCR information.
9. Community crime profiles identifying particular problems.
10. Long-range planning as anticipated by crime trends.

II. Governor and Legislature

1. Broad true picture of crime in Maine by location, volume, type and crime rate as derived from records of all enforcement agencies.
2. Guide to valid funding needs of special-interest groups and their requests for same.
3. Need for additional or less specialized type programs.
4. Identification of crime trends and their relation to training, courts, corrections and other criminal justice agencies.
5. Identification of various social problems relating to drugs, alcohol, juveniles and rehabilitation.
6. Effectiveness of various social programs relating to the above.

III. Courts — prosecution

1. Valuable general research information in crimes within the areas being served.
2. Crime trend information.
3. Identifies problem crimes to be considered in the prosecution or judicial process.

IV. Press

A factual source for use in reporting crime problems and socially related problems.

V. Social Agencies

1. Identifies problem areas on which to concentrate.

2. Some basis for general evaluating of the effectiveness of their programs.

VI. Educational Institutions (for various studies)

These are but a few possible uses, and surely many more exist. The broader the base data accumulated, the clearer the value of UCR will become. If effective problem-solving begins with the identification of the problem, then UCR will continue to be meaningful for years to come.

Interestingly enough, the by-products of a Maine UCR system have proven nearly as valuable as the information obtained from it.

It has served as a catalyst for many departments to set up realistic record systems for the first time and to institute upgrading of records in many others.

Administrators on the Chief and City Manager level have been taking a new look at their police departments, and as a result internal operational changes have taken place.

An awareness among subordinate personnel that their reports and arrests are being used, and not just filed, has resulted in better and more comprehensive reporting.

Finally, the periodic release of this crime information to the general public keeps the crime problem in its proper perspective.

OBJECTIVES OF UNIFORM CRIME REPORTING

The fundamental objective of the Uniform Crime Reporting Program is to produce a reliable set of criminal statistics on a state and national basis for use in law enforcement administration, operation and management. This compiled data is also intended for the use of other professionals and scholars who have an interest in the crime problem. At the same time, this information is important as a reference source for the general public as an indicator of the crime factor in our society.

The objectives of the Maine Uniform Crime Reporting Program are:

1. Inform the governor, legislature, other governmental officials and the public as to the nature of the crime problem in Maine — its magnitude and its trends.
2. Provide law enforcement administrators with criminal statistics for administrative and operational use.
3. Determine who commits crimes by age and sex, in order to find the proper focus for crime prevention and enforcement.
4. Provide proper base data and statistics to measure the workload and effectiveness of Maine's Criminal Justice System.
5. Provide base data and statistics for research to improve the efficiency, effectiveness and performance of criminal justice agencies.

6. Provide base data and statistics to measure the effects of prevention and deterrence programs.
7. Provide base data to assist in the assessment of social and other causes of crime for the development of theories of criminal behavior.

The methods used to obtain these objectives include the measurement of:

1. The extent, fluctuation, distribution, and nature of serious crime in the State of Maine through presentation of data on the eight Crime Index Offenses.
2. The total volume of serious crime known to the police.
3. The activity and coverage of law enforcement agencies through arrest counts, clearance of reported offenses, and police employee strength data.

CRIME INDEX

The offenses of murder, rape, robbery, aggravated assault, burglary, larceny-theft, motor vehicle theft and arson are used to establish an index in the Uniform Crime Reporting Program. They measure the trend and distribution of crime in the United States and, more significantly, within the geographic regions of contributing states such as Maine. These crimes are counted by law enforcement agencies as they become known and reported on a monthly basis. The crime index offenses were selected as a measuring device because, as a group, they represent the most common crime problems. They are all serious crimes, either by their very nature or due to the volume and frequency in which they occur.

The offenses of murder, rape, aggravated assault and robbery make up the violent crime category. The offenses of burglary, larceny-theft, motor vehicle theft and arson make up the property crime category.

Although "offenses known" statistics are gathered in the classification of manslaughter by negligence (1b) and simple assault (4e), they are not computed into the crime index for purposes of establishing crime trends.

Classification in all Part I offenses is based solely on police investigation as opposed to the determination of a court, medical examiner, coroner, jury or other judicial body.

The total number of criminal acts that occur is unknown, but those that are reported to the police provide the first means of a count. Not all crimes come readily to the attention of the police; not all crimes are of sufficient importance to be significant in an index; and not all important crimes occur with enough regularity to be meaningful in an index. With these considerations in mind, and with all state and national reporting jurisdictions using uniform reporting procedures, the above crimes were selected as a group to furnish an abbreviated and convenient measure of the crime problem.

The crime counts used in the Crime Index and set forth in this publication are based on actual offenses established and determined by police investigation. When a law enforcement agency receives a complaint of a criminal matter and the follow-up investigation discloses no crime occurred, it is “unfounded.” These “unfounded” complaints are eliminated from the actual crime counts.

REPORTING PROCEDURE

In Maine’s Uniform Crime Reporting Program, contributing law enforcement agencies are wholly responsible for compiling their own crime reports and submitting them to the Uniform Crime Reporting Division in Augusta.

The UCR Division, in an effort to maintain quality and uniformity in data received, furnishes to the contributing agencies continuous training and instruction in Uniform Crime Reporting procedures. All contributors are also furnished with a State of Maine UCR guide manual which outlines in detail procedures for scoring and classifying offenses. The guide manual illustrates and discusses the monthly and annual reporting forms, as well as providing a question-and-answer training syllabus in the eight crime index categories.

A centralized record system is necessary to the sound operation of any law enforcement agency. The record system is an essential basis for crime reporting by the agency. Trained Uniform Crime Reporting personnel are utilized to assist contributors in the established reporting procedures of Uniform Crime Reporting.

On a monthly basis, law enforcement agencies (state, county and local) report the number of offenses that become known to them during the month in the following crime categories.

1. Criminal Homicide

- a. Murder and Non-Negligent Manslaughter
- b. Manslaughter by Negligence (not an index crime)

2. Rape

- a. Rape
- b. Attempts to Commit Rape

3. Robbery

- a. Firearm
- b. Knife or Cutting Instrument
- c. Other Dangerous Weapon
- d. Strong-Arm (Hands, Fists, Feet, etc.)

4. Assault

- a. Firearm
- b. Knife or Cutting Instrument
- c. Other Dangerous Weapon
- d. Hands, Fists, Feet, etc., Aggravated
- e. Hands, Fists, Feet, Not Aggravated (not an index crime)

5. Burglary

- a. Forcible Entry
- b. Unlawful Entry — No Force
- c. Attempted Forcible Entry

6. Larceny-Theft (except motor vehicle theft)

7. Motor Vehicle Theft

- a. Autos
- b. Trucks and Buses
- c. Other Vehicles

8. Arson

- a. Structures
- b. Mobile Property (vehicles, trailers, etc.)
- c. Other Property (crops, timber, etc.)

Arson, designated as a national index offense by the U.S. Congress in 1979, is now being reported to the UCR system by contributing agencies.

Since 1979 domestic violence incidents involving household and family members have been part of the Uniform Crime Reporting Program. The reporting of those incidents was mandated by the Maine Legislature, which has strengthened the state’s domestic violence laws many times over the past 30 years. In 2008, five new domestic violence (DV) laws became effective: DV assault, DV threatening, DV terrorizing, DV stalking, and DV reckless conduct.

A count is taken from a record of all complaints of crime received by the law enforcement agency from victims, other sources, and/or discovered by officers.

Whenever complaints of crime are determined through investigation to be unfounded or false, they are eliminated from the actual count. The number of “actual offenses known” in these crime categories is reported to the UCR Division whether or not anyone is arrested for the crime; the stolen property is recovered; prosecution is undertaken; or any other restrictive consideration is in effect. Law enforcement agencies on a monthly basis report the total number of these reported crimes which they clear, either by arrest or exceptional means. A separate count of crimes cleared which involve only persons under the age of 18 is shown. The number of law enforcement officers killed or assaulted and the value and type of property stolen and recovered during the month are also reported.

Arrests are reported monthly for all criminal acts, except traffic violations, by crime category and include the age and sex of each person arrested.

VERIFICATION PROCEDURE

Uniformity and accuracy of crime data collected under this program is of primary concern. With the receipt of reports covering approximately 132 reporting jurisdictions within the state of Maine, the problems of attaining uniformity are readily apparent. Issuance of instructions and training of personnel within contributing agencies does not complete the role of the UCR Division. It is standard

operating procedure to examine each incoming report for mathematical accuracy and completeness and, perhaps of even greater importance, for reasonableness as a possible indication of error. Clearance factors, recovery rates and other possible benefits are scrutinized, and changes are suggested to the contributors where noted. In the instance of minor mathematical corrections, the contributing agency is either contacted by phone or in-person visitations are made by qualified UCR program personnel.

The possibility of duplication in crime reporting is given constant attention when reports are received and verified by internal consistency checks. If duplication is suspected, the contributing agencies are immediately

contacted and the matter is resolved in accordance with existing guidelines. A continual analysis of reports is maintained to assist contributors when needed and to maintain the quality necessary for a factual and successful program. Personal visitations are made to contributors to cooperatively assist in needed revisions of records and reporting methods.

Regardless of the extent of the statistical verification process used by the Uniform Crime Reporting Division, the accuracy of the data assembled under this program depends on the sincere effort exerted by each contributor to meet the necessary standards of reporting.

STATEMENT OF POLICY FOR RELEASE OF UCR STATISTICAL INFORMATION

The following regulations will be observed by this agency concerning the release of UCR statistical information. Employees of this agency will observe these procedures and will not deviate from this policy without the express consent of the Supervisor, UCR Division. All information to be released will originate from, and will be approved prior to being released by, the UCR Division.

REGULATIONS

1. This agency will publish an annual report reflecting crime in Maine. This report will be distributed to the Governor, to members of the Legislature, to the Attorney General, to law enforcement agencies or to any agency or committee dedicated to law enforcement or criminal justice work.

2. Published reports will be released to the above-named agencies prior to their being released to individuals or agencies extraneous to the criminal justice community.

3. UCR Information requests:

No person or agency will be furnished statistical information which has not previously been published, concerning any individual agency's report, without the written consent of the Chief Administrator of that agency. The Uniform Crime Reporting division will maintain for one year a copy of the information released along with the request and the authority of release.

- A. Information contained in the published annual report may be released via phone, letter, etc., to any interested party.
- B. All requests for unpublished information from agencies or individuals should be directed by letter to the Supervisor, UCR Division. These special requests will be honored only with the written consent of the agency whose statistics are requested.
- C. Law enforcement agencies may receive interim, unpublished specialized reports identifying their agency only, providing the request is not unreasonable. Law enforcement agencies may also receive their respective county totals along with state or district totals.

PROFILE OF THE STATE OF MAINE

This profile is presented to provide some general knowledge and facts about the state of Maine. It is hoped that this information might assist in understanding the environment in which reported crime incidence and arrest data detailed in this report occurred.

Facts about Maine ...

- Ranked the 22nd healthiest state in 2017.
- Summer temperatures averaging 70°F and winter temperatures averaging 20°F.
- Maine is 320 miles long and 210 miles wide with a total area of 33,215 square miles, or about as big as all of the other five New England states combined. Maine consists of: 16 counties with 23 cities, 432 towns, 34 plantations and 429 unorganized townships. Has one county (Aroostook) so big (6,453 square miles) that it actually covers an area greater than the combined size of Connecticut and Rhode Island.
- Maine has 65 lighthouses including Portland Head Light commissioned by George Washington. It also boasts of 6,000 lakes and ponds, 37,000 miles of rivers and streams, 17.5 million acres of forestland and 5,500 beautiful miles of coastline, including that of its 2,000 islands.
- Population for Maine in 2017: 1,335,907.
- Became the 23rd state on March 15, 1820.

State Animal: Moose

State Berry: Wild Blueberry

State Bird: Chickadee

State Cat: Maine Coon

State Fish: Landlocked Salmon

State Flower: White Pine Cone

State Fossil: Pertica Quadrifaria

State Fruit: Wild Blueberries

State Gemstone: Tourmaline

State Herb: Wintergreen

State Insect: Honeybee

State Motto: Dirigo (I Lead)

State Soft Drink: Moxie

State Treat: Whoopie Pie

State Tree: White Pine

State Song: "State of Maine Song" by Roger Vinton Snow

Maine Products:

Blueberries — Blueberry plants are plentiful in Maine because their hardy nature allows them to withstand the harsh weather and rough soil that are common in the rural parts of this state. With over 98% of the nation's low bush blueberries harvested in Maine this fruit has become one of Maine's larger exports. Blueberries are commonly used in jams, jellies, pies and fruit salads.

Maine Lobsters — This tough-looking shellfish thrives in the cold waters off the coast of Maine. Fresh Maine lobsters are enjoyed by people all over the world, making this crustacean a vital part of Maine's economy. Over 90% of the nation's lobsters are caught all along the Maine coast. Over 110 million pounds of lobsters were harvested in 2017. The total of all shellfish and fin harvested was approximately 254 million pounds with a total value of approximately \$569 million in 2017.

Potatoes — Maine ranks as one of the top three potato-producing states in the country. These hardy vegetables are predominantly grown in the Northern Maine area known as Aroostook County.

Maple Syrup — Maine maple syrup is usually harvested during the cold winter months from the thousands of maple trees which dot the Maine countryside. Over 11% of the nation's maple syrup comes from the state of Maine.

Pulp, Paper and Wood Products — Almost 89% of Maine is forested, making it a prime location for the production of wood and paper products. Maine is currently the home of many of the largest paper-producing mills in the country. Many forms of Maine paper products are used in schools and offices throughout the country.

Apples — Every fall, orchards all over the state are bustling with activity as apples become ripe for picking. Many different varieties of apples are grown in the state of Maine, including Macintosh and Yellow Delicious. In 2016, approximately 36,500,000 bushels of apples were harvested in Maine.

Tourmaline — This gemstone has the distinction of being the official mineral of Maine. Tourmaline stones can be found in a variety of colors ranging from black to light pink and are often fashioned into beautiful jewelry. In the late 1800s, Maine became established as one of the best places in North America for tourmaline mining.

CRIME RATES

The computation of crime rates as they appear in this report is based on 2017 population estimates received from the Uniform Crime Reporting division of the FBI, using provisional estimates of the Bureau of Census. Rural populations are arrived at by deleting the population figures for each direct reporting municipal department from their respective county totals.

Monthly and annual Uniform Crime Reports currently received from approximately 132 municipal, county and state law enforcement agencies in Maine represent 100 percent of the estimated Maine population.

The crime rate involves the number of Index Crimes per unit of population, usually per 100,000 persons. Be-

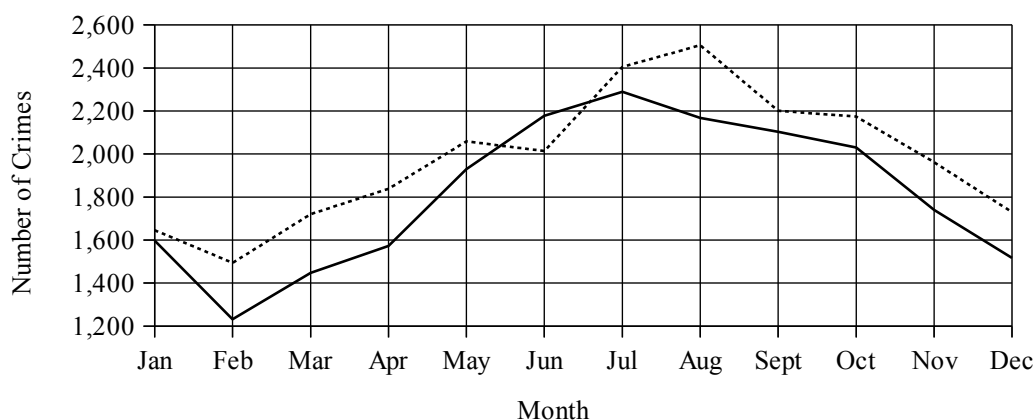
cause Maine has such a low population total, a rate per 1,000 persons has been used to reflect a more realistic volume. No attempt has been made to incorporate either transient population or other factors which contribute to the ratio and type of crime in a given area. Any effort to make comparisons of crime rates between one area and another should recognize these population changes and varying environmental factors.

The crime index rate for Maine for the year 2017 was 16.32 offenses per 1,000 persons. Violent crimes occurred at a rate of 1.19 offenses per 1,000 persons, property crimes at a rate of 15.13.

2017 Crime Rates

| Offense | Number of Offenses | Percent of Total | Rate/1000 Population |
|----------------------|--------------------|------------------|----------------------|
| Murder | 21 | .10% | .02 |
| Rape | 448 | 2.05% | .34 |
| Robbery | 247 | 1.13% | .18 |
| Aggravated Assault | 875 | 4.01% | .65 |
| Burglary | 3,316 | 15.21% | 2.48 |
| Larceny-Theft | 15,968 | 73.24% | 11.95 |
| M/V Theft | 792 | 3.63% | .59 |
| Arson | 136 | .62% | .10 |
| Totals | 21,803 | 100.00% | 16.32 |
| Total Violent Crime | 1,591 | 7.30% | 1.19 |
| Total Property Crime | 20,212 | 92.70% | 15.13 |

Index Crimes



Crime by County

| County | Annual Crime Rate per 1,000 | Total Index Crimes | Murder | Rape | Robbery | Aggravated Assault | Burglary | Larceny | Motor Vehicle Theft | Arson | Percent Clearance |
|--------------|-----------------------------------|--------------------------|--------|------|---------|-----------------------|----------|---------|---------------------------|-------|----------------------|
| Androscoggin | 2016 18.56 | 1,991 | — | 29 | 30 | 95 | 308 | 1,437 | 80 | 12 | 35.7% |
| | 2017 19.12 | 2,056 | — | 52 | 44 | 74 | 304 | 1,504 | 73 | 5 | 36.4% |
| Aroostook | 2016 13.76 | 937 | 2 | 26 | 6 | 59 | 150 | 644 | 42 | 8 | 44.6% |
| | 2017 10.23 | 691 | 1 | 20 | 5 | 63 | 103 | 473 | 24 | 2 | 51.4% |
| Cumberland | 2016 19.33 | 5,645 | 6 | 67 | 94 | 228 | 806 | 4,233 | 186 | 25 | 35.6% |
| | 2017 17.36 | 5,116 | 2 | 100 | 86 | 195 | 629 | 3,898 | 190 | 16 | 32.9% |
| Franklin | 2016 12.28 | 367 | 2 | 11 | 2 | 21 | 81 | 223 | 21 | 6 | 33.5% |
| | 2017 12.58 | 377 | 1 | 17 | 1 | 23 | 35 | 278 | 22 | — | 31.8% |
| Hancock | 2016 14.66 | 803 | — | 7 | 6 | 17 | 170 | 572 | 22 | 9 | 42.3% |
| | 2017 10.64 | 581 | 1 | 1 | 1 | 14 | 82 | 469 | 13 | — | 60.1% |
| Kennebec | 2016 20.18 | 2,416 | 2 | 45 | 29 | 121 | 391 | 1,717 | 85 | 26 | 40.5% |
| | 2017 16.35 | 1,973 | — | 40 | 22 | 81 | 264 | 1,510 | 56 | — | 38.6% |
| Knox | 2016 12.67 | 506 | — | 1 | 1 | 27 | 71 | 383 | 17 | 6 | 36.6% |
| | 2017 12.14 | 484 | — | 2 | 2 | 23 | 50 | 391 | 16 | — | 36.4% |
| Lincoln | 2016 13.79 | 468 | — | 17 | 2 | 29 | 88 | 307 | 22 | 3 | 33.3% |
| | 2017 10.97 | 376 | 1 | 16 | 3 | 15 | 64 | 264 | 13 | — | 31.9% |
| Oxford | 2016 21.31 | 1,218 | 1 | 26 | 7 | 22 | 242 | 875 | 31 | 14 | 36.8% |
| | 2017 18.07 | 1,035 | — | 28 | 4 | 25 | 166 | 766 | 46 | — | 34.3% |
| Penobscot | 2016 20.53 | 3,134 | — | 43 | 41 | 62 | 584 | 2,296 | 84 | 24 | 31.7% |
| | 2017 16.56 | 2,516 | 2 | 29 | 21 | 48 | 386 | 1,950 | 77 | 3 | 39.7% |
| Piscataquis | 2016 11.94 | 201 | — | 3 | — | 16 | 23 | 145 | 8 | 6 | 30.3% |
| | 2017 10.55 | 177 | — | 2 | — | 3 | 27 | 135 | 10 | — | 24.3% |
| Sagadahoc | 2016 12.37 | 435 | — | 3 | — | 13 | 69 | 332 | 7 | 11 | 30.6% |
| | 2017 13.37 | 473 | 1 | 6 | 1 | 13 | 89 | 342 | 21 | — | 35.9% |
| Somerset | 2016 21.19 | 1,080 | 3 | 21 | 10 | 46 | 179 | 777 | 37 | 7 | 32.8% |
| | 2017 17.70 | 900 | — | 18 | 6 | 28 | 174 | 630 | 44 | — | 32.7% |
| Waldo | 2016 11.38 | 447 | — | 5 | 1 | 19 | 101 | 291 | 19 | 11 | 21.9% |
| | 2017 8.04 | 318 | — | 4 | 1 | 11 | 79 | 205 | 18 | — | 36.8% |
| Washington | 2016 13.87 | 436 | — | 7 | 4 | 27 | 91 | 289 | 13 | 5 | 39.9% |
| | 2017 8.85 | 277 | — | 5 | 4 | 10 | 71 | 177 | 10 | — | 30.7% |
| York | 2016 18.12 | 3,664 | 2 | 72 | 33 | 200 | 637 | 2,583 | 101 | 36 | 28.9% |
| | 2017 14.63 | 2,982 | 1 | 72 | 36 | 158 | 406 | 2,213 | 89 | 7 | 29.8% |
| Fire Marshal | 2016 — | — | — | — | — | — | — | — | — | — | — |
| | 2017 — | 106 | — | — | — | — | 2 | 2 | — | 102 | 48.1% |
| MDEA | 2016 — | — | — | — | — | — | — | — | — | — | — |
| | 2017 — | 2 | — | — | — | — | — | 2 | — | — | 50.0% |
| State Police | 2016 — | — | — | — | — | — | — | — | — | — | — |
| | 2017 — | 1,363 | 11 | 36 | 10 | 91 | 385 | 759 | 70 | 1 | 41.5% |
| TOTALS | 2016 17.84 | 23,748 | 18 | 383 | 266 | 1,002 | 3,991 | 17,104 | 775 | 209 | 34.7% |
| | 2017 16.32 | 21,803 | 21 | 448 | 247 | 875 | 3,316 | 15,968 | 792 | 136 | 36.1% |

| Total Index Crimes by County, January–December 2017 | | | | | | | | | | | | | |
|---|-------|--------|--------|--------|-------|-------|-------|--------|-------|-------|--------|--------|--------|
| County | Jan | Feb | Mar | Apr | May | Jun | Jul | Aug | Sept | Oct | Nov | Dec | Total |
| Androscoggin | 140 | 100 | 120 | 145 | 173 | 199 | 226 | 220 | 190 | 213 | 190 | 140 | 2,056 |
| Aroostook | 50 | 37 | 52 | 60 | 56 | 35 | 48 | 60 | 86 | 71 | 67 | 69 | 691 |
| Cumberland | 384 | 300 | 389 | 338 | 436 | 494 | 535 | 539 | 492 | 497 | 369 | 343 | 5,116 |
| Franklin | 32 | 31 | 32 | 30 | 21 | 23 | 58 | 33 | 38 | 36 | 20 | 23 | 377 |
| Hancock | 60 | 46 | 35 | 26 | 32 | 48 | 49 | 74 | 61 | 51 | 49 | 50 | 581 |
| Kennebec | 121 | 107 | 136 | 152 | 205 | 206 | 217 | 164 | 189 | 152 | 197 | 127 | 1,973 |
| Knox | 35 | 27 | 28 | 33 | 42 | 46 | 55 | 44 | 43 | 40 | 66 | 25 | 484 |
| Lincoln | 22 | 14 | 26 | 30 | 40 | 47 | 47 | 42 | 33 | 27 | 26 | 22 | 376 |
| Oxford | 60 | 50 | 59 | 74 | 100 | 107 | 96 | 124 | 116 | 101 | 71 | 77 | 1,035 |
| Penobscot | 187 | 148 | 168 | 223 | 233 | 307 | 263 | 222 | 246 | 210 | 162 | 147 | 2,516 |
| Piscataquis | 12 | 3 | 11 | 7 | 25 | 23 | 17 | 18 | 15 | 21 | 12 | 13 | 177 |
| Sagadahoc | 33 | 26 | 26 | 34 | 37 | 62 | 49 | 43 | 38 | 53 | 44 | 28 | 473 |
| Somerset | 72 | 45 | 54 | 79 | 110 | 96 | 86 | 86 | 68 | 84 | 73 | 47 | 900 |
| Waldo | 24 | 34 | 14 | 17 | 24 | 28 | 34 | 17 | 47 | 39 | 23 | 17 | 318 |
| Washington | 16 | 12 | 16 | 29 | 29 | 15 | 29 | 22 | 26 | 25 | 23 | 35 | 277 |
| York | 275 | 178 | 201 | 208 | 246 | 264 | 322 | 304 | 258 | 280 | 206 | 240 | 2,982 |
| Fire Marshal | 4 | 4 | 10 | 7 | 8 | 11 | 14 | 12 | 15 | 8 | 10 | 5 | 108 |
| MDEA | — | — | — | — | — | — | — | — | — | — | — | 2 | 2 |
| State Police | 70 | 69 | 70 | 80 | 113 | 167 | 144 | 144 | 143 | 122 | 132 | 107 | 1,361 |
| 2017 Total | 1,597 | 1,231 | 1,447 | 1,572 | 1,930 | 2,178 | 2,289 | 2,168 | 2,104 | 2,030 | 1,740 | 1,517 | 21,803 |
| 2016 Total | 1,646 | 1,494 | 1,720 | 1,838 | 2,059 | 2,014 | 2,405 | 2,506 | 2,201 | 2,174 | 1,962 | 1,729 | 23,748 |
| % Change | -3.0% | -17.6% | -15.9% | -14.5% | -6.3% | 8.1% | -4.8% | -13.5% | -4.4% | -6.6% | -11.3% | -12.3% | -8.2% |

Comparative Data: State, New England, National

| Offense | Murder | Rape | Robbery | Aggravated Assault | Burglary | Larceny- Theft | Motor Vehicle Theft | Arson | Totals |
|---|---------------|-------------|----------------|-------------------------------|-----------------|---------------------------|------------------------------------|--------------|---------------|
| 2016, Maine | 18 | 383 | 266 | 1,002 | 3,991 | 17,104 | 775 | 209 | 23,748 |
| Crime Rate per 1,000 Population | 0.01 | 0.29 | 0.20 | 0.75 | 3.00 | 12.85 | 0.58 | 0.16 | 19.56 |
| 2017, Maine | 21 | 448 | 247 | 875 | 3,316 | 15,968 | 792 | 136 | 21,803 |
| Crime Rate per 1,000 Population | 0.02 | 0.34 | 0.18 | 0.65 | 2.48 | 11.95 | 0.59 | 0.10 | 16.32 |
| Numerical Change | 3 | 65 | -19 | -127 | -675 | -1,136 | 17 | -73 | -1,945 |
| Percent Change | 16.7% | 17.0% | -7.1% | -12.7% | -16.9% | -6.6% | 2.2% | -34.9% | -8.2% |
| U.S. 2016-2017, Jan.-June Percent Change | 1.5% | -2.4% | -2.2% | -0.1% | -6.1% | -3.0% | 4.1% | -3.5% | N/A |
| Northeast 2016-2017, Jan.-June Percent Change | -5.6% | -1.6% | -7.5% | -2.8% | -11.1% | -3.8% | -1.5% | -12.5% | N/A |

Note: Crime rate for 2016 was as follows: Total U.S. = 28.62, New England = 19.30

Clearance Data, 2017: State, New England, National

| Offense | Murder | Rape | Robbery | Aggravated Assault | Burglary | Larceny- Theft | Motor Vehicle Theft | Arson | Totals |
|---------------------------|---------------|-------------|----------------|-------------------------------|-----------------|---------------------------|------------------------------------|--------------|---------------|
| Maine # of Offenses | 21 | 448 | 247 | 875 | 3,316 | 15,968 | 792 | 136 | 21,803 |
| Maine # Cleared | 15 | 165 | 128 | 711 | 833 | 5,628 | 339 | 60 | 7,879 |
| Maine % Cleared | 71.4% | 36.8% | 51.8% | 81.3% | 25.1% | 35.2% | 42.8% | 44.1% | 36.1% |
| U.S. % Cleared* | 59.4% | 40.9% | 29.6% | 53.3% | 13.1% | 20.4% | 13.3% | 20.8% | 23.0% |
| New England % Cleared* | 52.5% | 26.8% | 27.3% | 59.8% | 14.2% | 20.0% | 13.8% | 29.3% | 22.7% |

*2016 figures. 2017 data not available at press time.



Murder



Rape

INDEX CRIMES




Robbery




Aggravated Assault



Burglary



Larceny-Theft



Motor Vehicle Theft



Arson

VIOLENT CRIMES

Crimes of violence involve the element of personal confrontation between the perpetrator and victim and entail the use or threat of violence. By their very nature, violent crimes — murder, rape, robbery and aggravated assault — are considered more serious than property crimes. The total number indicates only the number of incidents reported to police and does not reflect the number of criminals who committed them or the number of injuries inflicted.

During the year 2017, violent crimes showed a decrease from the previous year. There were 1,591 reported offenses during 2017 — compared with 1,669 for 2016. This decrease of 78 crimes reported represents a decrease of 4.7%.

The 2017 crime rate for violent crime is 1.19 offenses per 1,000 population. Violent crimes represent 7.3% of all reported index crimes. Police cleared 1,015 violent crimes for a 63.8% clearance rate.

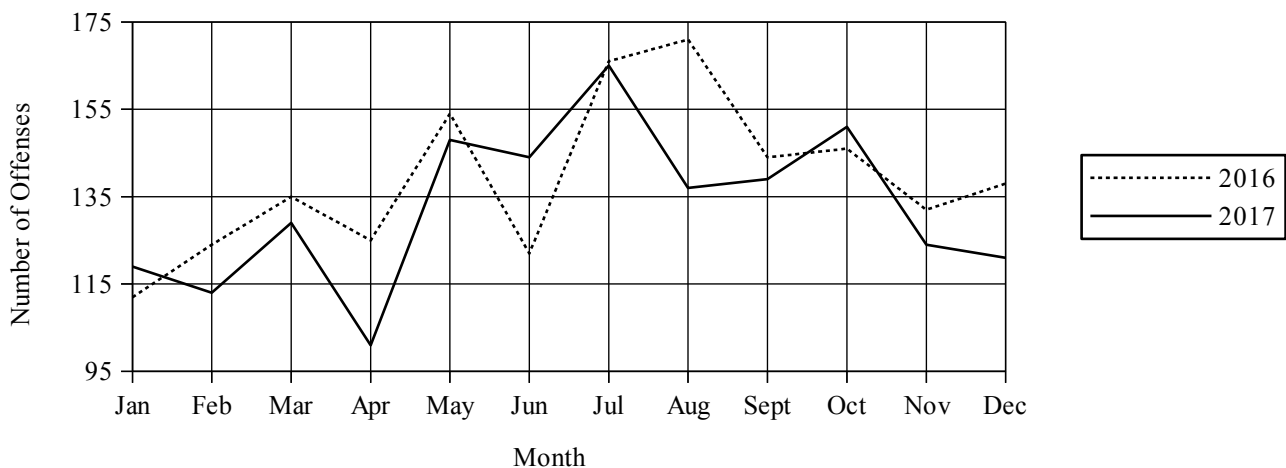
Crime Clock



Number of Offenses — Comparative Data 2016–2017

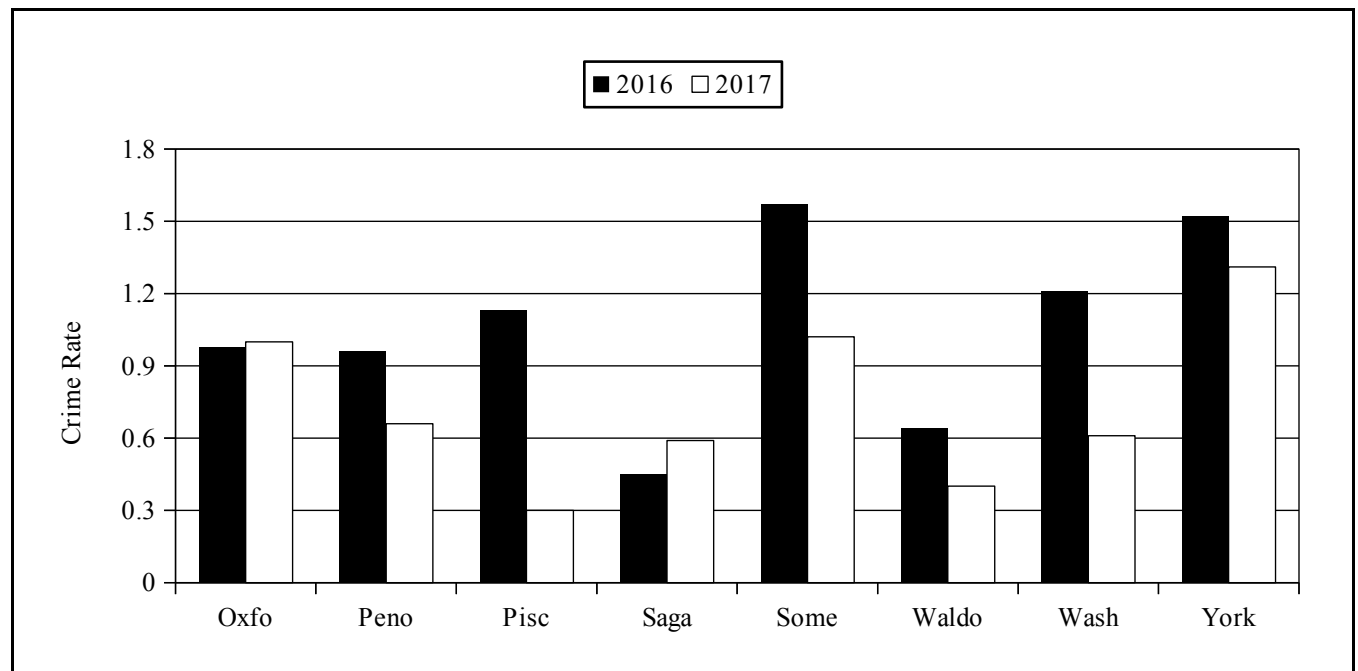
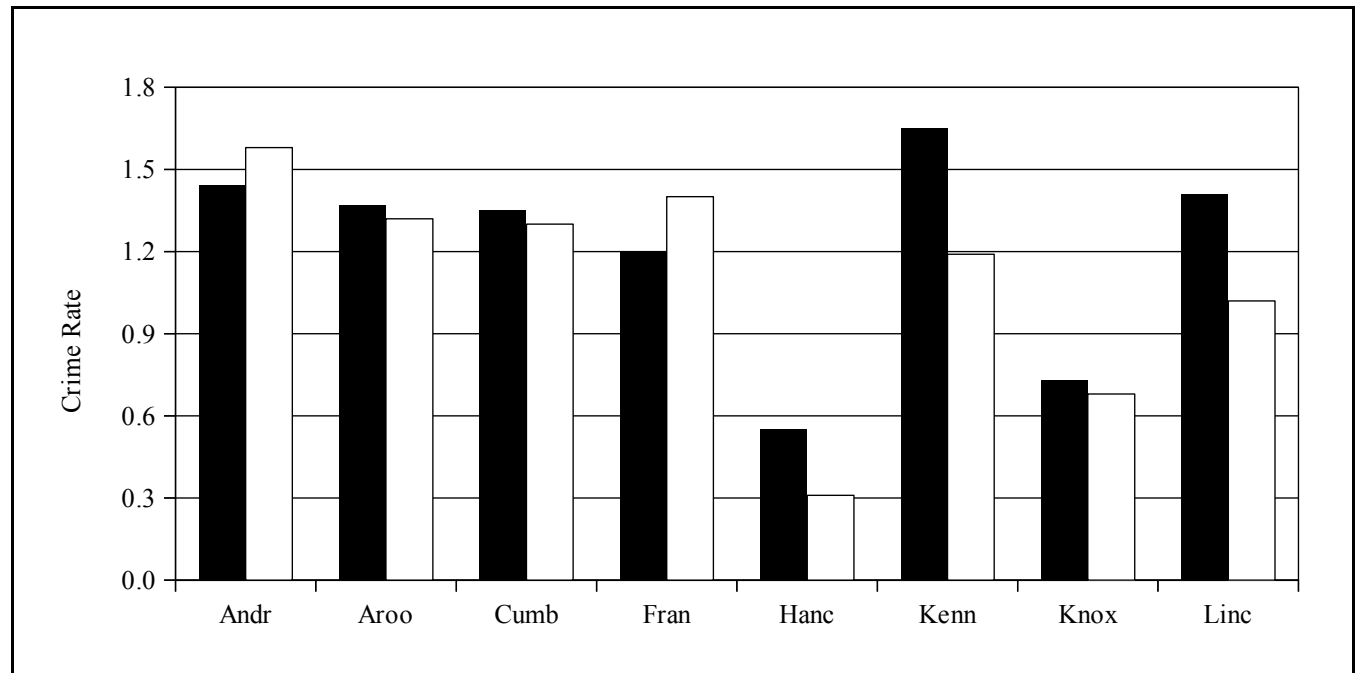
| | Murder | Rape | Robbery | Aggravated Assault | Totals |
|----------------|--------|-------|---------|--------------------|--------|
| 2016 | 18 | 383 | 266 | 1,002 | 1,669 |
| 2017 | 21 | 448 | 247 | 875 | 1,591 |
| Number Change | 3 | 65 | -19 | -127 | -78 |
| Percent Change | 16.7% | 17.0% | -7.1% | -12.7% | -4.7% |

Violent Crimes — Comparative Data 2016–2017



Violent Crime by County

(State Violent Crime Rate 1.19)



PROPERTY CRIMES

Property crimes include burglary, larceny, motor vehicle theft, and arson. These crimes do not involve the threat of violence, but entail property taken from one by another, or the destruction of property by arson.

Property crimes showed a decrease during 2017, falling by 1,867 reported offenses. The 2017 total of 20,212 represents an 8.5% decrease from the 2016 figure of 22,079.

Law enforcement agencies cleared 6,860 property crimes during 2017 for a 33.9% clearance rate. Property crimes represent 92.7% of all reported index crimes and account for a crime rate of 15.13 offenses per 1,000.

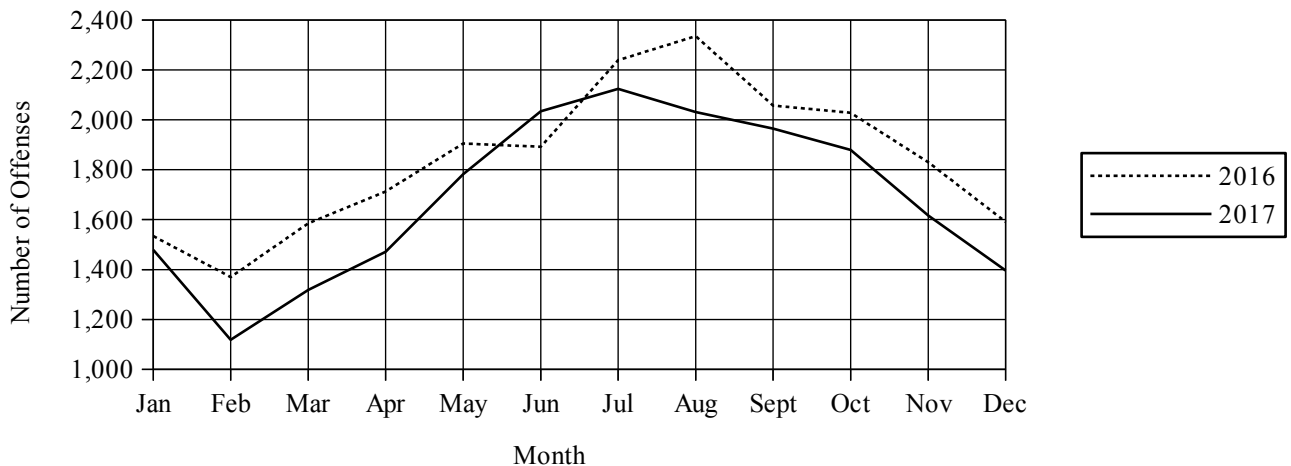
Crime Clock



Number of Offenses — Comparative Data 2016–2017

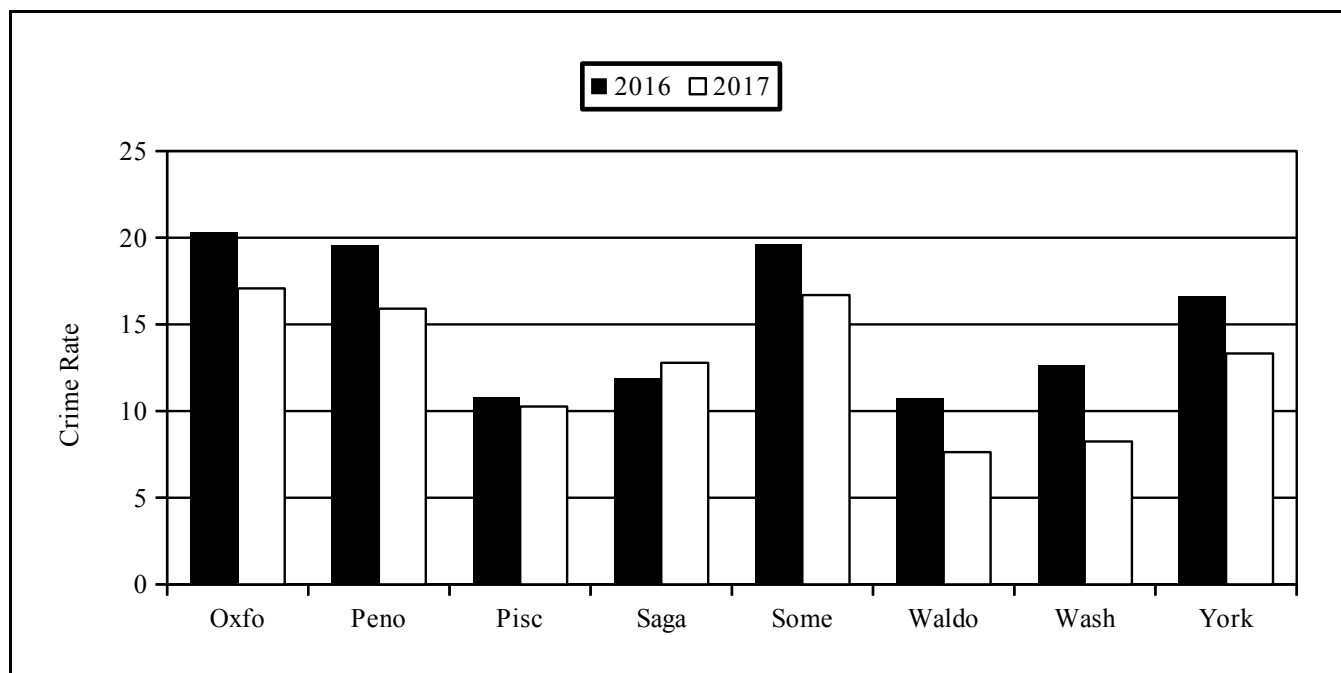
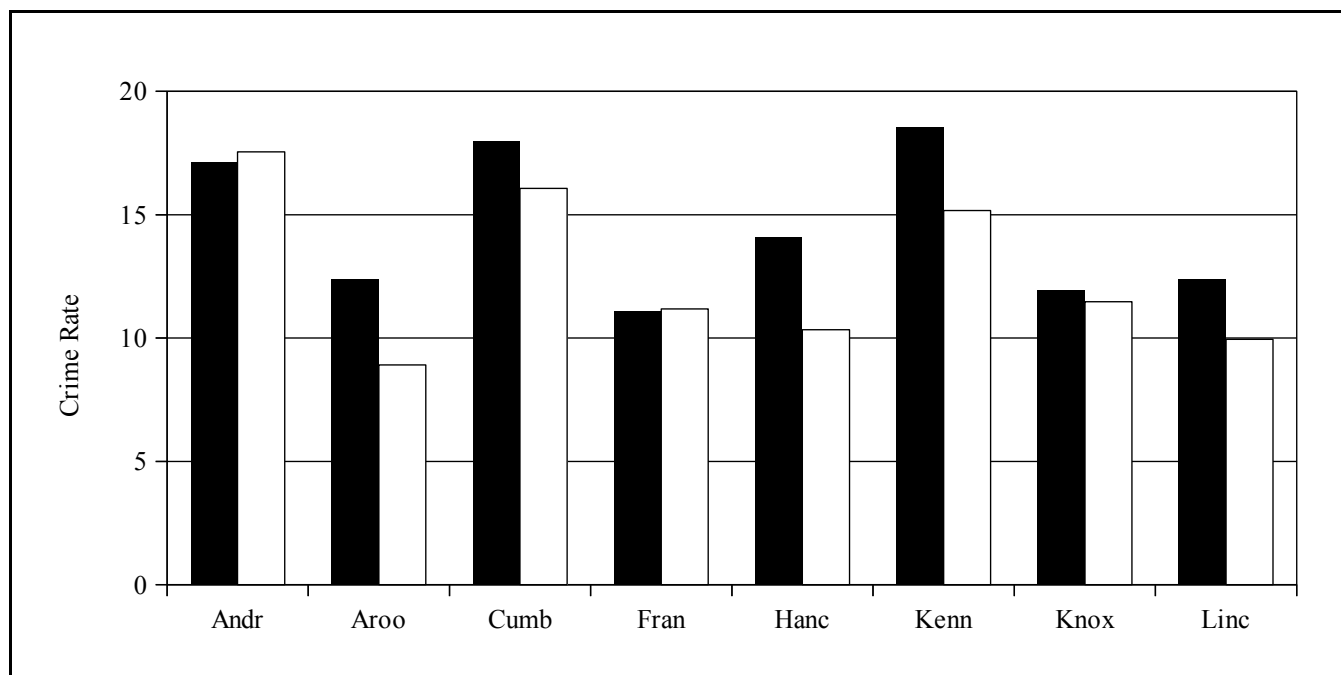
| | Burglary | Larceny | Motor Vehicle Theft | Arson | Totals |
|----------------|----------|---------|---------------------|--------|--------|
| 2016 | 3,991 | 17,104 | 775 | 209 | 22,079 |
| 2017 | 3,316 | 15,968 | 792 | 136 | 20,212 |
| Number Change | -675 | -1,136 | 17 | -73 | -1,867 |
| Percent Change | -16.9% | -6.6% | 2.2% | -34.9% | -8.5% |

Property Crimes — Comparative Data 2016–2017



Property Crime by County

(State Property Crime Rate: 15.13)



MURDER/NON-NEGLIGENT MANSLAUGHTER SUMMARY, 2017

| Date and Location of Incident | Victim | | Assailant | | Weapon Used | Relationship of Victim to Offender | Circumstances |
|---|-------------------------|-------------|----------------------|--------|--------------------|------------------------------------|---|
| | Age | Sex | Age | Sex | | | |
| 1/12/2017 Troy | 7 weeks | M | 32 | F | Hands, fists, feet | Son | Infant beaten to death in family home. Mother charged with murder. |
| 2/8/2017 Waldo | 43 | M | 24 | F | Knife | Acquaintance | Victim stabbed to death at the home of a friend. Suspect indicted for manslaughter. |
| 2/22/2017 Richmond | 76 | M | 54 | M | Hands, fists, feet | Father | Victims beaten in home, later died at hospital. Son arrested and charged with manslaughter. |
| 2/22/2017 Acton | 42 | M | 46 | F | Knife | Ex-spouse | Victim stabbed after an argument with his ex-wife. Ex-wife charged with murder. |
| 2/27/2017 Portland | 35 | M | Unk. | Unk. | Firearm | Unknown | Victim found dead in car along Portland street. Investigation is ongoing. |
| Date of homicide 5/9/1979; Date of arrest 4/7/2017; Brunswick | 4 mo. at time of murder | M | 24 at time of murder | M | Hands, fists, feet | Son | Suspect arrested and charged with death of son nearly 38 years ago. Victim found unresponsive in family home, died at hospital May 9, 1979. Investigation later revealed evidence to arrest suspect and charge him with murder. |
| 4/16/2017 Bangor | 36 | M | 40 | M | Firearm | Acquaintance | Victim shot to death along street in Bangor. Suspect charged with murder. |
| 6/17/2017 West Gardiner | 41 | M | 26 | M | Firearm | Acquaintance | Victim shot outside suspect's home. Homeowner/suspect indicted for manslaughter in August. |
| 7/5/2017 Madison | 52 25 57 | F M M | 51 | M | Firearm | Wife Son Acquaintance | Suspect shot and killed victims in their homes. He was later shot and killed by sheriff's deputy. |
| 7/11/2017 Jay | 51 | F | 56 | M | Blunt object | Girlfriend | Victim found beaten to death in her home. Suspect, longtime boyfriend, charged with her murder. |
| 7/19/2017 Cherryfield | 55 | F | 37 19 | M F | Handgun | Girlfriend Acquaintance | Victim found dead in roadway. Suspects later arrested in New York and charged with murder. |
| 9/10/2017 Portland | 54 | M | Unk. | Unk. | Knife | Unknown | Victim found dead off Temple Street in Portland. Investigation is ongoing. |
| 9/30/2017 Saco | 53 | M | 42 | M | Gun | Stranger | Victim shot during altercation at a residence in Saco. No charges filed. |
| 10/18/2017 Bucksport | 2 | F | Unk. | Unk. | Unknown | Unknown | 2-year-old died at home. State Police announced death as homicide in December. Investigation is ongoing. |
| 10/28/2017 Whitneyville | 48 | M | Unk. | Unk. | Unknown | Unknown | Victim found deceased in his burned-out mobile home. Investigation ongoing. |
| 11/17/2017 Caribou | 44 | M | 22 | M | Hands, fists, feet | Acquaintance | Victim died following fight with another man in Caribou. Suspect indicted for manslaughter. |

| Date and Location of Incident | Victim | | Assailant | | Weapon Used | Relationship of Victim to Offender | Circumstances |
|---|--------|-----|----------------|-------------|--------------|------------------------------------|--|
| | Age | Sex | Age | Sex | | | |
| 12/8/2017 Wiscasset | 4 | F | 43 | F | Blunt object | Child in care | 4-year-old victim died from a number of injuries. Her caregiver charged with murder. |
| 12/9/2017 Manchester | 62 | F | 82 | M | Gun | Wife | Victim shot and killed by husband, who shot and killed himself inside their home. |
| 12/19/2017 Millinocket | 59 | M | 38 43 21 | M M F | Gun | Unknown Unknown Unknown | Victim shot to death following a home invasion. Wife was wounded. Two men and one woman arrested and charged with murder. |
| The following incident, classified as manslaughter by negligence, is not discussed elsewhere in this report. Added to the 21 murders and non-negligent manslaughters, it makes a total of 22 homicides for 2017. | | | | | | | |
| 10/28/2017 Hebron | 34 | F | 38 | M | Rifle | Stranger | Victim shot to death by deer hunter on first day of hunting season, on land that she owned. Suspect charged with manslaughter. |

MURDER AND NON-NEGLIGENT MANSLAUGHTER

Murder and non-negligent manslaughter are described by UCR as the willful (non-negligent) killing of one human being by another — or a death that results from the commission of another criminal act.

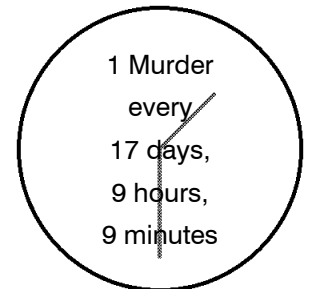
Murder — “1. A person is guilty of murder if: A. He intentionally or knowingly causes the death of another human being; B. He engages in conduct which manifests a depraved indifference to the value of human life ...; or C. ... causes another human being to commit suicide by the use of force, duress or deception.” M.R.S.A. Title 17-A, § 201

Felony Murder — “1. A person is guilty of felony murder if acting alone or with one or more other persons in the commission or attempt to commit immediate flight after committing or attempting to commit ... [another felony offense], he or another participant in fact causes the death of another human being ...” M.R.S.A. Title 17-A, § 202

Manslaughter — “1. A person is guilty of manslaughter if he: B. ... causes the death of another human being ... while under the influence of extreme anger or extreme fear ...” M.R.S.A. Title 17-A, § 203

Not included in the count for this offense classification are deaths caused by negligence, suicide, or accident. Although manslaughter by negligence is recorded on the “offenses known to police” form along with murder, it is not considered an index offense and is not discussed in this report. Attempts to murder or assaults to murder are scored as aggravated assaults and not murder.

Crime Clock



| <i>Trend</i> | | | | | | |
|-----------------------------|------|-------|--------|--------|-------|-----------------|
| Year | 2013 | 2014 | 2015 | 2016 | 2017 | 2013–2017 |
| Number reported | 24 | 22 | 23 | 18 | 21 | |
| % change from previous year | — | –8.3% | 4.5% | –21.7% | 16.7% | |
| | | | | | | % change –12.5% |
| Rate per 1,000 | 0.02 | 0.02 | 0.02 | 0.01 | 0.02 | |
| % change from previous year | — | — | –13.5% | –21.9% | 16.3% | |
| | | | | | | % change –21.4% |

Characteristics — 2017

Victim-Offender Relationship

| | |
|-----------------------------------|-------|
| Non-Stranger to Non-Stranger..... | 66.7% |
| Stranger to Stranger..... | 4.2% |
| Unknown..... | 29.2% |

Type of Weapon Used

| | |
|-------------------------------|-------|
| Firearm..... | 47.6% |
| Knife/Cutting Instrument..... | 14.3% |
| Other Dangerous Weapon..... | 9.5% |
| Hands, Fists, Feet..... | 19.0% |
| Other/Undetermined..... | 9.5% |

Months of Highest Occurrence

| | |
|---------------|-------|
| July..... | 23.8% |
| February..... | 19.0% |
| December..... | 14.3% |

Value of Property Stolen during Offense

| | |
|---------------------------|--------|
| Total..... | \$0.00 |
| Per Incident Average..... | \$0.00 |

Clearance Rate

| | |
|--------------------------|-------|
| 15 Offenses Cleared..... | 71.4% |
| Arrests/Crime Ratio..... | 0.62 |

Profile of Persons Arrested 13 Arrests

Age

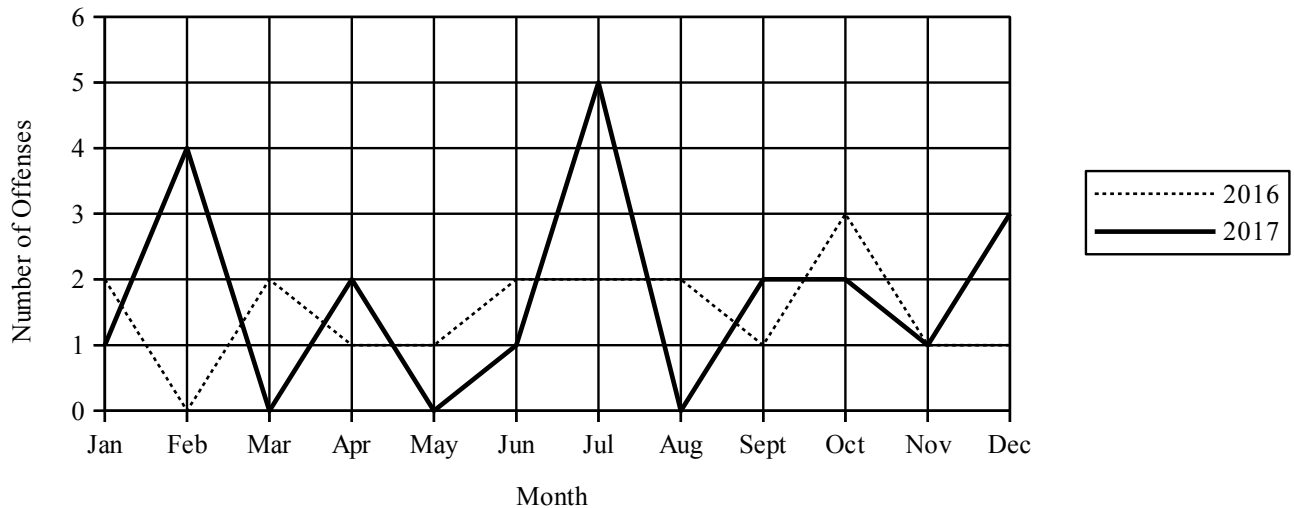
| | |
|-------------------|-------|
| 17 and under..... | 00% |
| 18–24..... | 15.4% |
| 25–29..... | 15.4% |
| 30–34..... | 7.7% |
| 35–39..... | 15.4% |
| 40 and over..... | 46.2% |

1 offender committed suicide

Sex

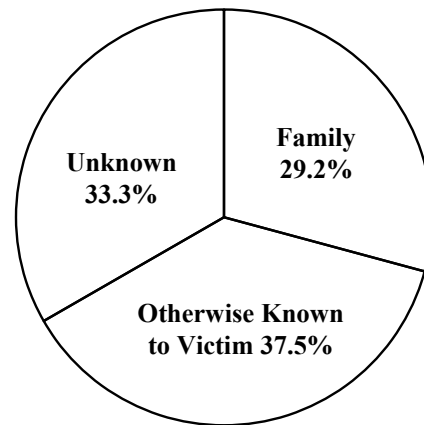
| | |
|-------------|-------|
| Male..... | 69.2% |
| Female..... | 30.8% |

Murder & Non-Negligent Manslaughter — Comparative Data 2016–2017



Murder Distribution by Relationship (Victim to Offender)

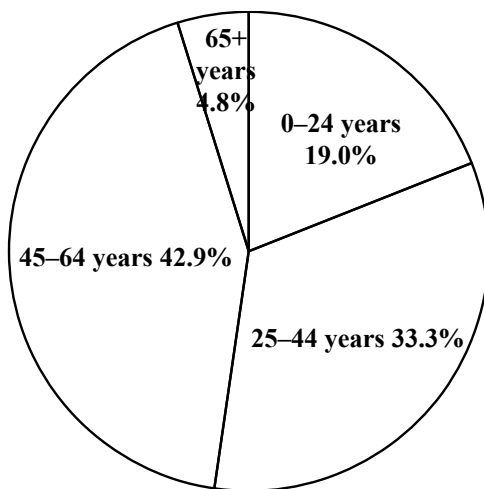
| Relationship* | Number | % of Total |
|----------------------|---------------|-------------------|
| Ex-Husband | 1 | 4.2% |
| Wife | 2 | 8.3% |
| Son | 3 | 12.5% |
| Father | 1 | 4.2% |
| Total Family | 6 | 29.2% |
| Girlfriend/Boyfriend | 2 | 8.3% |
| Child in Care | 1 | 4.2% |
| Acquaintance | 6 | 25.0% |
| Stranger | 1 | 4.2% |
| Unknown | 7 | 29.2% |
| Total Other | 18 | 70.8% |
| TOTAL | 24 | 100.0% |



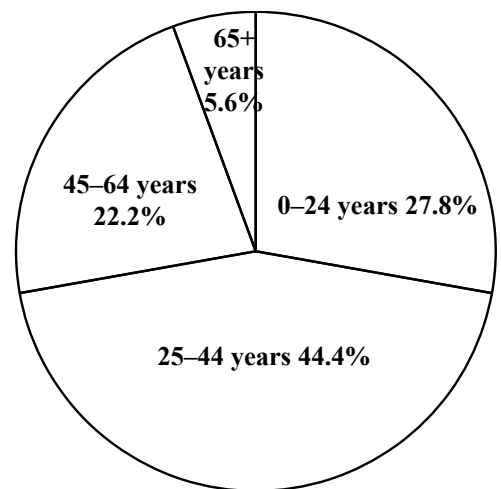
**Number of relationships may not agree with number of victims due to instances of multiple offenders or multiple victims.*

Murder Distribution by Age and Sex

| Age of Victims | Male | Female | Total |
|-----------------------|-------------|---------------|--------------|
| 0–14 years | 2 | 2 | 4 |
| 15–24 years | — | — | — |
| 25–34 years | 1 | — | 1 |
| 35–44 years | 6 | — | 6 |
| 45–54 years | 3 | 2 | 5 |
| 55–64 years | 2 | 2 | 4 |
| 65+ years | 1 | — | 1 |
| Total | 15 | 6 | 21 |

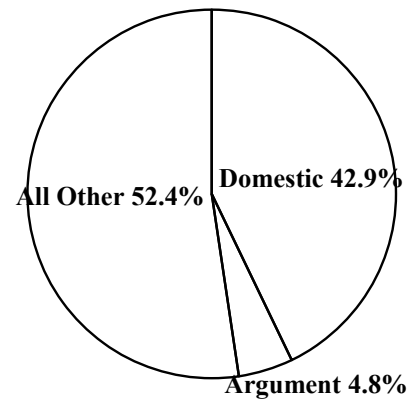


| Age of Offenders | Male | Female | Total |
|-------------------------|-------------|---------------|--------------|
| 0–14 years | — | — | — |
| 15–24 years | 2 | 3 | 5 |
| 25–34 years | 1 | 1 | 2 |
| 35–44 years | 5 | 1 | 6 |
| 45–54 years | 2 | 1 | 3 |
| 55–64 years | 1 | — | 1 |
| 65+ years | 1 | — | 1 |
| Total | 12 | 6 | 18 |



Murder Distribution by Circumstances

| Circumstance** | Number | % of Total |
|--------------------------------|---------------|-------------------|
| Felony Total* | — | — |
| Domestic Conflict | 9 | 42.9% |
| Argument | 1 | 4.8% |
| Child Abuse/Neglect | 1 | 4.8% |
| Other | 5 | 23.8% |
| Unknown | 5 | 23.8% |
| Other than Felony Total | 21 | 100.0% |
| TOTAL | 21 | 100.0% |

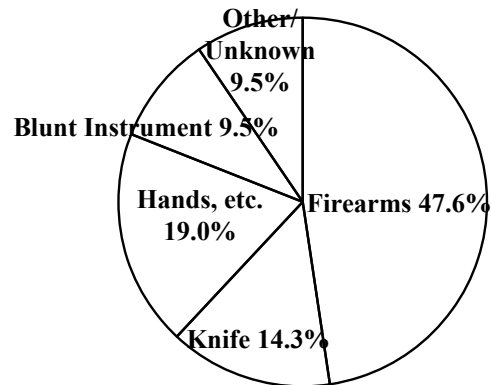


**Felony murder is defined as a killing which occurs in conjunction with the commission of another crime such as a robbery, arson, sexual assault or other felonious activities.*

***Due to the unlimited set of possible circumstances surrounding homicides, it is difficult to provide a clear-cut or precise statistical category. In the intent of uniformity, the number of circumstance categories has been kept to a minimum. Caution is suggested in drawing generalizations from the data without more deliberate analysis. This table makes no attempt to analyze the motives of offenders, but rather to display general circumstances surrounding the events.*

Murder Distribution by Weapon

| Weapon | Number | % of Total |
|---------------------------|---------------|-------------------|
| Firearm | 10 | 47.6% |
| Knife, Cutting Instrument | 3 | 14.3% |
| Hands, Fists, Feet | 4 | 19.0% |
| Blunt Instrument | 2 | 9.5% |
| Other/Unknown | 2 | 9.5% |
| Total | 21 | 100.0% |



RAPE

New definition: Penetration, no matter how slight, of the vagina or anus with any body part or object, or oral penetration by a sex organ of another person, without the consent of the victim.

“A person is guilty of gross sexual assault if that person engages in a sexual act (direct genital contact) with another person and the person submits as a result of compulsion.”
M.R.S.A. Title 17-A, § 253

This definition includes either gender of victim or offender. Sexual penetration means the penetration, no matter how slight, of the vagina or anus with any body part or object, or oral penetration by a sex organ of another or by a sex-related object. This definition also includes instances in which the victim is incapable of giving consent because of temporary or permanent mental or physical incapacity (including due to the influence of drugs or alcohol) or because of age. Physical resistance is not required on the part of the victim to demonstrate lack of consent.

Maine has experienced increased availability in services such as rape crisis centers providing 24-hour hot lines and counselors, witness/victim assistants in district attorneys’ offices, improved medical practices and increased sensitivity by law enforcement personnel. The increased number of offenses identified in this report may be, in part, influenced by the increasing confidence of victims in the criminal justice system.

Crime Clock



Trend

| | 2013 | 2014 | 2015 | 2016 | 2017 | 2013–2017 |
|-----------------------------|-------|-------|------|------|-------|----------------|
| Number reported | 359 | 356 | 373 | 383 | 448 | |
| % change from previous year | -2.4% | -0.8% | 4.8% | 2.7% | 17.0% | % change 24.8% |
| Rate per 1,000 | 0.28 | 0.27 | 0.28 | 0.29 | 0.34 | |
| % change from previous year | -3.5% | -4.4% | 3.9% | 2.5% | 16.6% | % change 19.8% |

Characteristics — 2017

| Type of Offense | |
|---|--------|
| Rape..... | 98.0% |
| Attempts to Rape..... | 2.0% |
| Months of Highest Occurrence | |
| May..... | 11.2% |
| October..... | 10.9% |
| June..... | 10.5% |
| Value of Property Stolen during Offense | |
| Total..... | \$1.00 |
| Per Incident Average..... | \$0.00 |
| Clearance Rate | |
| 165 Offenses Cleared..... | 36.8% |
| Arrests/Crime Ratio..... | 0.17 |

Profile of Persons Arrested 74 Arrests

| Age | |
|-------------------|-------|
| 17 and under..... | 21.6% |
| 18–24..... | 23.0% |
| 25–29..... | 4.1% |
| 30–34..... | 14.9% |
| 35–39..... | 5.4% |
| 40 and over..... | 31.1% |
| Sex | |
| Male..... | 97.3% |
| Female..... | 2.7% |

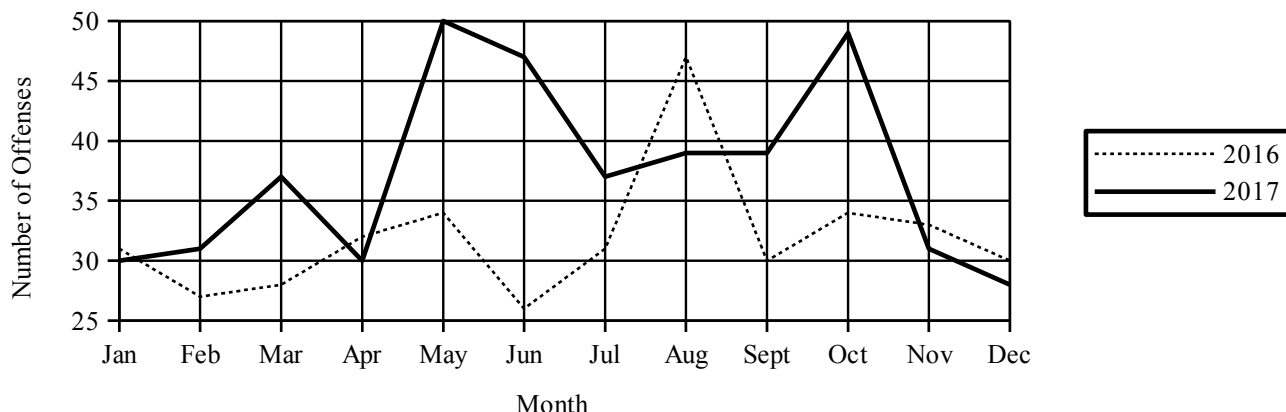
Historical rape definition: The carnal knowledge of a female forcibly and against her will.

The FBI UCR program changed the definition of rape and removed the term “forcible” in 2011. However, to understand the trend in sex offenses during the transition period, rape offenses should be reported according to the new and the historical definition.

Rape by Type of Offense, 2016–2017

| | 2016 | 2017 | % change |
|----------------|------------|------------|--------------|
| Rape | 370 | 439 | 18.6% |
| Attempted Rape | 13 | 9 | -30.8% |
| Totals | 383 | 448 | 17.0% |

Rapes — Comparative Data 2016-2017



ROBBERY

Robbery is defined by UCR as “the felonious and forcible taking of the property of another against his will by violence or by putting him in fear.” All attempts to rob are included in the UCR report.

“1. A person is guilty of robbery if he commits or attempts to commit theft and at the time of his actions: A. He recklessly inflicts bodily injury on another; B. He threatens to use force against any person present with the intent (1) to prevent or overcome resistance to the taking of the property, ...; or (2) to compel the person in control of the property to give it up ...; C. He uses physical force on another with the intent enumerated in paragraph B, subparagraphs (1) and (2); D. He intentionally inflicts or attempts to inflict bodily injury on another; or E. He or an accomplice to his knowledge is armed with a dangerous weapon ...” M.R.S.A. Title 17-A, § 65, 1

Crime Clock



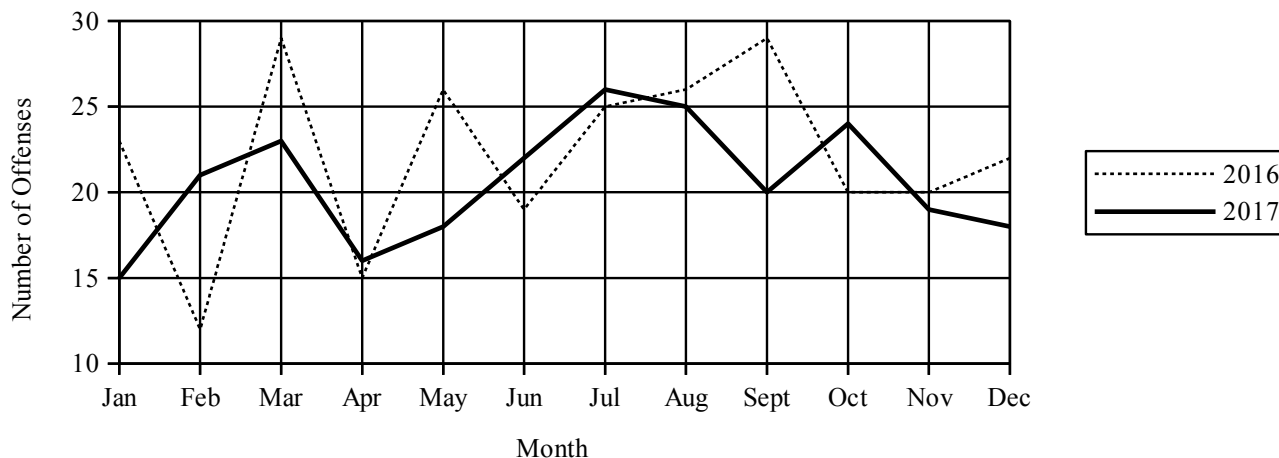
Trend

| Year | 2013 | 2014 | 2015 | 2016 | 2017 | 2013–2017 |
|-----------------------------|--------|-------|------|--------|-------|-----------------|
| Number reported | 335 | 304 | 311 | 266 | 247 | |
| % change from previous year | –20.4% | –9.3% | 2.3% | –14.5% | –7.1% | |
| | | | | | | % change –26.3% |
| Rate per 1,000 | 0.25 | 0.23 | 0.23 | 0.20 | 0.18 | |
| % change from previous year | –21.2% | –8.6% | 1.7% | –14.6% | –7.5% | |
| | | | | | | % change –26.0% |

Characteristics — 2017

| Type of Weapon Used | Months of Highest Occurrence |
|------------------------------------|---|
| Firearm.....22.7% | July.....10.5% |
| Knife/Cutting Instrument.....12.1% | August.....10.1% |
| Other Dangerous Weapon.....12.1% | October.....9.7% |
| Hands, Fists, Feet.....53.0% | |
| Place of Occurrence | Value of Property Stolen during Offense |
| Street, Alley.....23.9% | Total.....\$297,744.00 |
| Business Establishment.....31.2% | Per Incident Average.....\$1,205.44 |
| Residence.....19.8% | |
| Bank.....4.9% | Clearance Rate |
| Miscellaneous.....20.2% | 128 Offenses Cleared.....51.8% |
| | Arrest/Crime Ratio.....0.50 |

Robberies — Comparative Data 2016-2017



Profile of Persons Arrested 124 Arrests

Age

| | |
|-------------------|-------|
| 17 and under..... | 9.7% |
| 18–24..... | 30.6% |
| 25–29..... | 21.8% |
| 30–34..... | 12.9% |
| 35–39..... | 12.1% |
| 40 and over..... | 12.9% |

Sex

| | |
|-------------|-------|
| Male..... | 81.5% |
| Female..... | 18.5% |

Robbery by Weapon Type, 2016–2017

| | 2016 | 2017 | % change |
|---------------|------------|------------|--------------|
| Firearm | 59 | 56 | –5.1% |
| Knife | 40 | 30 | –25.0% |
| Other Weapon | 34 | 30 | –11.8% |
| Strong Arm | 133 | 131 | –1.5% |
| Totals | 266 | 247 | –7.1% |

Robbery by Classification, 2016–2017

| | Number of Offenses | | | Value Stolen | | |
|---------------------|--------------------|------------|--------------|------------------|------------------|--------------|
| | 2016 | 2017 | % change | 2016 | 2017 | % change |
| Highway | 67 | 59 | –11.9% | \$9,422 | \$25,196 | 167.4% |
| Commercial House | 46 | 39 | –15.2% | \$58,320 | \$106,882 | 83.3% |
| Gas/Service Station | 7 | 9 | 28.6% | \$2,840 | \$2,435 | –14.3% |
| Convenience Store | 23 | 29 | 26.1% | \$5,134 | \$3,731 | –27.3% |
| Residence | 82 | 49 | –40.2% | \$71,161 | \$101,149 | 42.1% |
| Bank/Lending Inst. | 5 | 12 | 140.0% | \$6,936 | \$22,021 | 217.5% |
| Miscellaneous | 36 | 50 | 38.9% | \$16,900 | \$36,330 | 115.0% |
| Totals | 266 | 247 | –7.1% | \$170,713 | \$297,744 | 74.4% |

| <i>Robbery Type by County</i> | | | | | | | | |
|-------------------------------|---------|------------------|-------------|-------------------|-----------|------|-------|-------|
| County or Agency | Highway | Commercial House | Gas Station | Convenience Store | Residence | Bank | Misc. | Total |
| Androscoggin | | | | | | | | |
| 2017 | 4 | 6 | 1 | 13 | 13 | 1 | 6 | 44 |
| 2016 | 6 | 7 | — | — | 11 | — | 6 | 30 |
| Aroostook | | | | | | | | |
| 2017 | — | — | — | — | 1 | — | 4 | 5 |
| 2016 | 2 | — | — | 1 | 2 | — | 1 | 6 |
| Cumberland | | | | | | | | |
| 2017 | 37 | 12 | 2 | 4 | 10 | 6 | 15 | 86 |
| 2016 | 33 | 18 | 2 | 6 | 19 | 1 | 15 | 94 |
| Franklin | | | | | | | | |
| 2017 | — | — | — | — | — | — | 1 | 1 |
| 2016 | — | — | — | — | 2 | — | — | 2 |
| Hancock | | | | | | | | |
| 2017 | — | — | 1 | — | — | — | — | 1 |
| 2016 | 1 | 1 | 1 | — | 2 | — | 1 | 6 |
| Kennebec | | | | | | | | |
| 2017 | 5 | 1 | 1 | 6 | 4 | — | 5 | 22 |
| 2016 | 4 | 6 | 1 | 6 | 10 | 1 | 1 | 29 |
| Knox | | | | | | | | |
| 2017 | — | — | — | — | — | 1 | 1 | 2 |
| 2016 | — | — | — | — | 1 | — | — | 1 |
| Lincoln | | | | | | | | |
| 2017 | — | — | — | — | 2 | 1 | — | 3 |
| 2016 | — | — | — | — | 2 | — | — | 2 |
| Oxford | | | | | | | | |
| 2017 | — | — | 1 | 1 | — | 1 | 1 | 4 |
| 2016 | 3 | — | 1 | 1 | 1 | 1 | — | 7 |
| Penobscot | | | | | | | | |
| 2017 | 6 | 5 | 1 | 1 | 4 | 1 | 3 | 21 |
| 2016 | 11 | 8 | 1 | 3 | 12 | 1 | 5 | 41 |
| Piscataquis | | | | | | | | |
| 2017 | — | — | — | — | — | — | — | 0 |
| 2016 | — | — | — | — | — | — | — | 0 |
| Sagadahoc | | | | | | | | |
| 2017 | — | — | — | — | — | — | 1 | 1 |
| 2016 | — | — | — | — | — | — | — | 0 |
| Somerset | | | | | | | | |
| 2017 | 1 | 2 | 2 | — | 1 | — | — | 6 |
| 2016 | 2 | — | 1 | 3 | 3 | — | 1 | 10 |
| Waldo | | | | | | | | |
| 2017 | — | 1 | — | — | — | — | — | 1 |
| 2016 | — | — | — | — | 1 | — | — | 1 |
| Washington | | | | | | | | |
| 2017 | — | — | — | 1 | 2 | — | 1 | 4 |
| 2016 | — | — | — | 1 | 2 | 1 | — | 4 |
| York | | | | | | | | |
| 2017 | 6 | 6 | — | 3 | 9 | 1 | 11 | 36 |
| 2016 | 5 | 6 | — | 2 | 14 | — | 6 | 33 |
| Fire Marshal | | | | | | | | |
| 2017 | — | — | — | — | — | — | — | 0 |
| 2016 | — | — | — | — | — | — | — | 0 |
| MDEA | | | | | | | | |
| 2017 | — | — | — | — | — | — | — | 0 |
| 2016 | — | — | — | — | — | — | — | 0 |
| State Police | | | | | | | | |
| 2017 | — | 6 | — | — | 3 | — | 1 | 10 |
| 2016 | — | — | — | — | — | — | — | 0 |

AGGRAVATED ASSAULT

An aggravated assault is an attempt or offer, with unlawful force or violence, to do physical injury to another. This type of assault is usually accompanied by the use of a weapon or other means likely to produce death or serious bodily injury. Attempts are included since it is not necessary that an injury result when a gun, knife, or other weapon is used which could and probably would result in serious personal injury if the crime is successfully completed. Assaults with personal weapons (hands, fists, feet) are scored as aggravated if there is personal injury requiring more than simple first aid to treat.

Aggravated Assault: "I. A person is guilty of aggravated assault if he ... causes: A. Serious bodily injury to another; or, B. Bodily injury to another with use of a dangerous weapon; or, C. Bodily injury to another under circumstances manifesting extreme indifference to the value of human life." M.R.S.A. Title 17-A, § 208

Assault while Hunting: "I. A person is guilty of assault while hunting if ... he, with criminal negligence, causes bodily injury to another with the use of a dangerous weapon." M.R.S.A. Title 17-A, § 208-A

Assault on an Officer: "I. A person is guilty of assault on an officer if: A. ... causes bodily injury to a law enforcement officer while the officer is in the performance of his official duties; or, B. While in custody in a penal institution or other facility pursuant to an arrest or ... court order, he commits an assault on a member of the staff of the institution ..." M.R.S.A. Title 17-A, § 752-A

Not included in this class are simple (non-aggravated) assaults. Simple assaults are non-index offenses, although a record is kept of these assaults on an "offenses known to police" form. During 2017 there were 9,527 simple assaults reported (+2.2% from 2016), with a clearance rate of 71.0%. These simple assaults are included in the report of domestic assaults, and assaults on law enforcement officers.

Crime Clock



Trend

| Year | 2013 | 2014 | 2015 | 2016 | 2017 | 2013–2017 |
|-----------------------------|-------|-------|------|-------|--------|----------------|
| Number reported | 943 | 900 | 916 | 1,002 | 875 | |
| % change from previous year | 17.4% | –4.6% | 1.8% | 9.4% | –12.7% | |
| | | | | | | % change –7.2% |
| Rate per 1,000 | 0.71 | 0.68 | 0.69 | 0.75 | 0.65 | |
| % change from previous year | 18.3% | –4.7% | 1.3% | 9.2% | –13.0% | |
| | | | | | | % change –7.7% |

Characteristics — 2017

Type of Weapon Used

| | |
|-------------------------------|-------|
| Firearm..... | 9.0% |
| Knife/Cutting Instrument..... | 16.1% |
| Other Dangerous Weapon..... | 28.6% |
| Hands, Fists, Feet..... | 46.3% |

Months of Highest Occurrence

| | |
|----------------|-------|
| July..... | 11.1% |
| May..... | 9.1% |
| September..... | 8.9% |

Clearance Rate

| | |
|---------------------------|-------|
| 711 Offenses Cleared..... | 81.3% |
| Arrests/Crime Ratio..... | 0.64 |

Profile of Persons Arrested 560 Arrests

Age

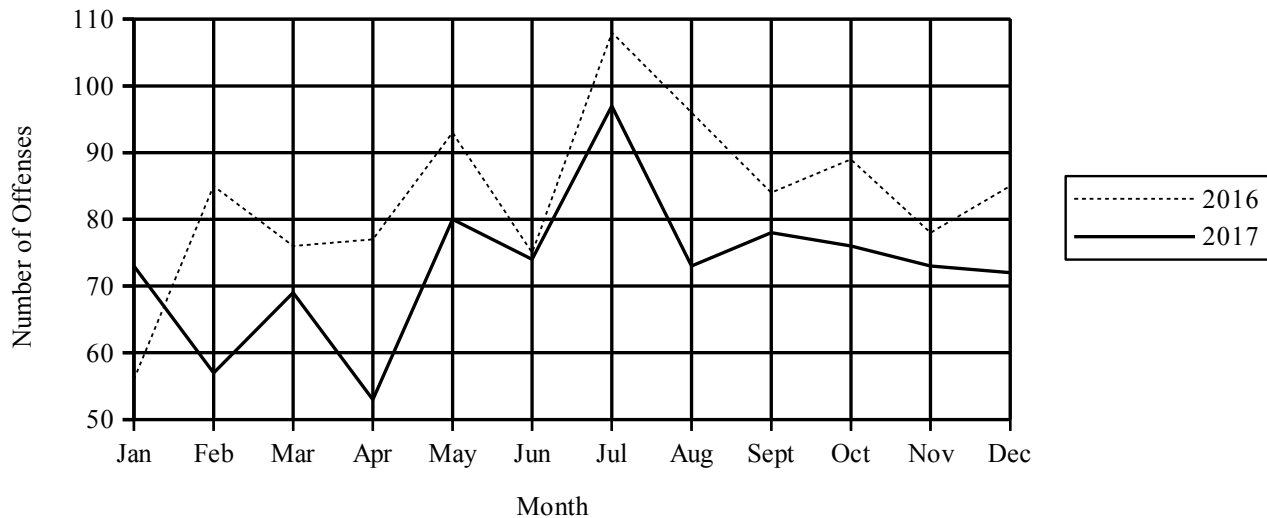
| | |
|-------------------|-------|
| 17 and under..... | 5.5% |
| 18–24..... | 17.7% |
| 25–29..... | 18.4% |
| 30–34..... | 18.4% |
| 35–39..... | 14.3% |
| 40 and over..... | 25.7% |

Sex

| | |
|-------------|-------|
| Male..... | 87.0% |
| Female..... | 13.0% |

Aggravated Assault by Weapon Type, 2016–2017

| | Firearm | Knife | Other Weapon | Strong Arm | Totals |
|----------|---------|--------|--------------|------------|--------|
| 2016 | 74 | 160 | 229 | 539 | 1,002 |
| 2017 | 79 | 141 | 250 | 405 | 875 |
| % change | 6.8% | -11.9% | 9.2% | -24.9% | -12.7% |

Aggravated Assault — Comparative Data 2016–2017***DOMESTIC VIOLENCE***

Due to problems of abuse and domestic violence between family or household members, the 109th Maine Legislature enacted a law entitled “An Act Concerning Abuse between Household and Family Members.” The law, Chapter 578 of the Public Laws of 1979, mandates the reporting of domestic violence data by law enforcement agencies and the collection of such data (Title 19, § 770 [1]) by the Uniform Crime Reporting Unit, State Bureau of Identification, Department of Public Safety.

During 2017:

- Of a grand total of 10,402 reported assaults, 4,178 or 40.2% were identified as occurring between household or family members.
- Domestic assaults decreased 10.6% (497 offenses) from the 2016 figure of 4,675.
- Law enforcement agencies cleared 3,783 domestic assaults for a clearance rate of 90.5%.
- Of the 4,178 domestic assaults, 96.7% involved personal weapons (hands, fists, feet).

Crime Clock

***Domestic Violence Assaults
Comparison Data 2016–2017***

| Situation/Relationships | 2016 Number of Offenses | 2016 % of Total | 2017 Number of Offenses | 2017 % of Total |
|--|--|--------------------------------|--|--------------------------------|
| Male Assault on Female | | | | |
| Firearm | 15 | 0.3 | 6 | 0.1 |
| Knife, Cutting Instrument | 14 | 0.3 | 16 | 0.4 |
| Other Dangerous Weapon | 63 | 1.3 | 37 | 0.9 |
| Hands, Aggravated Injury | 223 | 4.8 | 227 | 5.4 |
| Hands, Not Aggravated | 2,203 | 47.1 | 1,978 | 47.3 |
| Total Male Assault on Female | 2,518 | 53.9 | 2,264 | 54.2 |
| Female Assault on Male | | | | |
| Firearm | 1 | < 0.1 | 2 | < 0.1 |
| Knife, Cutting Instrument | 14 | 0.3 | 9 | 0.2 |
| Other Dangerous Weapon | 26 | 0.6 | 18 | 0.4 |
| Hands, Aggravated Injury | 17 | 0.4 | 10 | 0.2 |
| Hands, Not Aggravated | 718 | 15.4 | 669 | 16.0 |
| Total Female Assault on Male | 776 | 16.6 | 708 | 16.9 |
| Parent Assault on Child | | | | |
| Firearm | — | — | — | — |
| Knife, Cutting Instrument | 2 | < 0.1 | 3 | < 0.1 |
| Other Dangerous Weapon | 10 | 0.2 | 4 | < 0.1 |
| Hands, Aggravated Injury | 58 | 1.2 | 29 | 0.7 |
| Hands, Not Aggravated | 371 | 7.9 | 332 | 7.9 |
| Total Parent Assault on Child | 441 | 9.4 | 368 | 8.8 |
| Child Assault on Parent | | | | |
| Firearm | — | — | — | — |
| Knife, Cutting Instrument | 5 | 0.1 | 8 | 0.2 |
| Other Dangerous Weapon | 5 | 0.1 | 10 | 0.2 |
| Hands, Aggravated Injury | 21 | 0.4 | 16 | 0.4 |
| Hands, Not Aggravated | 394 | 8.4 | 345 | 8.3 |
| Total Child Assault on Parent | 425 | 9.1 | 379 | 9.1 |
| All Other Domestic Assaults | | | | |
| Firearm | 1 | < 0.1 | 3 | < 0.1 |
| Knife, Cutting Instrument | 11 | 0.2 | 10 | 0.2 |
| Other Dangerous Weapon | 14 | 0.3 | 13 | 0.3 |
| Hands, Aggravated Injury | 41 | 0.9 | 25 | 0.6 |
| Hands, Not Aggravated | 448 | 9.6 | 408 | 9.8 |
| Total Male Assault on Female | 515 | 11.0 | 459 | 11.0 |
| Grand Total All Domestic Assaults | 4,675 | 100.0 | 4,178 | 100.0 |
| Domestic Assaults/Type of Weapon | | | | |
| Firearm | 17 | 0.4 | 11 | 0.3 |
| Knife, Cutting Instrument | 46 | 1.0 | 46 | 1.1 |
| Other Dangerous Weapon | 118 | 2.5 | 82 | 2.0 |
| Hands, Aggravated Injury | 360 | 7.7 | 307 | 7.3 |
| Hands, Not Aggravated | 4,134 | 88.4 | 3,732 | 89.3 |
| Total Domestic Assaults | 4,675 | 100.0 | 4,178 | 100.0 |
| Total All Domestic Assaults | 4,675 | 45.3 | 4,178 | 40.2 |
| Total All Reported Assaults | 10,322 | 100.0 | 10,402 | 100.0 |

Breakdown of Reported Domestic Assaults by County, 2016–2017

| County | 2016 Number of Offenses | 2016 Percent of Total | 2017 Number of Offenses | 2017 Percent of Total | Percent Change Offenses |
|---------------|-------------------------|-----------------------|-------------------------|-----------------------|-------------------------|
| Androscoggin | 539 | 11.5% | 453 | 10.8% | -16.0% |
| Aroostook | 188 | 4.0% | 195 | 4.7% | 3.7% |
| Cumberland | 807 | 17.3% | 641 | 15.3% | -20.6% |
| Franklin | 106 | 2.3% | 85 | 2.0% | -19.8% |
| Hancock | 117 | 2.5% | 73 | 1.7% | -37.6% |
| Kennebec | 595 | 12.7% | 378 | 9.0% | -36.5% |
| Knox | 91 | 1.9% | 79 | 1.9% | -13.2% |
| Lincoln | 107 | 2.3% | 97 | 2.3% | -9.3% |
| Oxford | 186 | 4.0% | 174 | 4.2% | -6.5% |
| Penobscot | 415 | 8.9% | 369 | 8.8% | -11.1% |
| Piscataquis | 34 | 0.7% | 18 | 0.4% | -47.1% |
| Sagadahoc | 64 | 1.4% | 57 | 1.4% | -10.9% |
| Somerset | 340 | 7.3% | 270 | 6.5% | -20.6% |
| Waldo | 86 | 1.8% | 77 | 1.8% | -10.5% |
| Washington | 102 | 2.2% | 58 | 1.4% | -43.1% |
| York | 898 | 19.2% | 712 | 17.0% | -20.7% |
| Fire Marshal | — | — | — | — | — |
| MDEA | — | — | — | — | — |
| State Police | — | — | 442 | 10.6% | — |
| Totals | 4,675 | 100.0% | 4,178 | 100.0% | -10.6% |

BURGLARY

Burglary, also known as breaking and entering, is “the unlawful entry or attempted forcible entry of any structure to commit a felony or larceny.”

“A person is guilty of burglary if he enters or surreptitiously remains in a structure, knowing that he is not licensed or privileged to do so, with the intent to commit a crime therein.” M.R.S.A. Title 17-A, § 401

Crime Clock



Trend

| Year | 2013 | 2014 | 2015 | 2016 | 2017 | 2013–2017 |
|-----------------------------|--------|--------|-------|--------|--------|-----------------|
| Number reported | 6,453 | 5,009 | 4,675 | 3,991 | 3,316 | |
| % change from previous year | -13.1% | -22.4% | -6.7% | -14.6% | -16.9% | |
| | | | | | | % change -48.6% |
| Rate per 1,000 | 4.86 | 3.77 | 3.52 | 3.00 | 2.48 | |
| % change from previous year | -13.1% | -22.5% | -6.7% | -14.8% | -17.2% | |
| | | | | | | % change -48.9% |

Characteristics — 2017

| Place of Occurrence | Months of Highest Occurrence |
|-------------------------------------|---|
| Residence.....74.8% | July, August.....10.7% |
| Non-Residence.....25.2% | June.....10.6% |
| | September.....10.0% |
| Type of Entry | Value of Property Stolen during Offense |
| Forcible Entry.....44.7% | Total.....\$3,194,490.00 |
| Unlawful Entry — No Force.....49.4% | Per Incident Average.....\$963.36 |
| Attempted Forcible Entry.....5.9% | |
| Time of Day | Clearance Rate |
| Night — 6 p.m.–6 a.m.....32.0% | 833 Offenses Cleared.....25.1% |
| Day — 6 a.m.–6 p.m.....51.9% | Arrests/Crime Ratio.....0.18 |
| Unknown.....16.2% | |

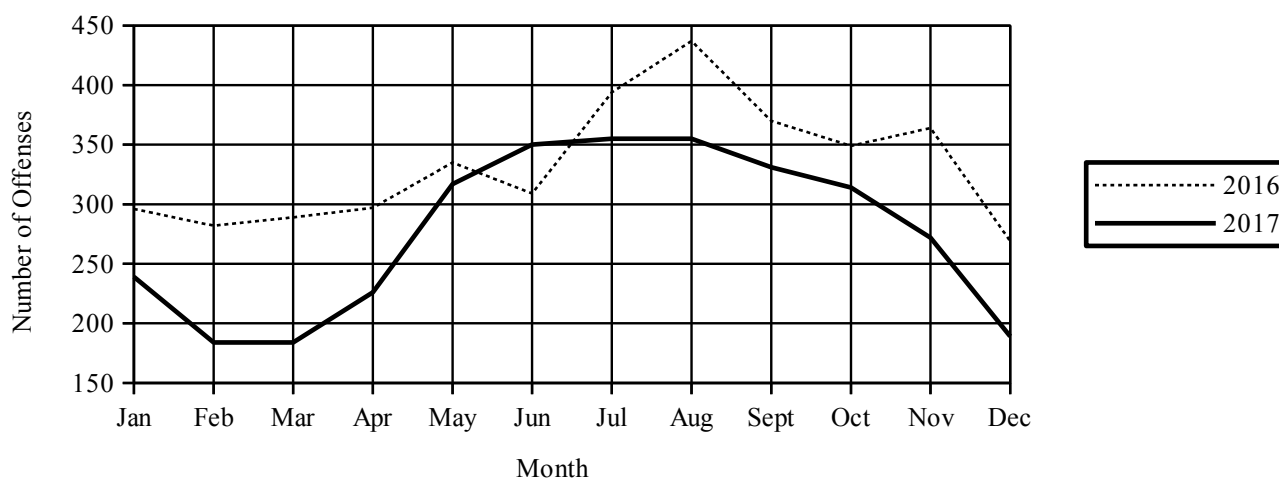
Profile of Persons Arrested 606 Arrests

| Age | |
|-------------------|-------|
| 17 and under..... | 21.6% |
| 18–24..... | 27.7% |
| 25–29..... | 14.7% |
| 30–34..... | 7.8% |
| 35–39..... | 11.4% |
| 40 and over..... | 16.8% |
| Sex | |
| Male..... | 87.2% |
| Female..... | 12.8% |

Type of Entry, 2016–2017

| | 2016 | 2017 | % chg |
|-----------------------------|--------------|--------------|---------------|
| Forcible Entry | 1,712 | 1,481 | –13.5% |
| Unlawful Entry, No Force | 1,996 | 1,639 | –17.9% |
| Attempted Forcible Entry | 283 | 196 | –30.7% |
| Totals | 3,991 | 3,316 | –16.9% |

Burglaries — Comparative Data 2016–2017



Burglary by Time of Day, 2016-2017

| | Number of Offenses | | | Estimated Value of Property Loss | | |
|----------------------|--------------------|--------------|---------------|----------------------------------|--------------------|---------------|
| | 2016 | 2017 | % change | 2016 | 2017 | % change |
| Residence | | | | | | |
| 6 p.m.–6 a.m. | 746 | 829 | 11.1% | \$630,612 | \$740,780 | 17.5% |
| 6 a.m.–6 p.m. | 1,624 | 1,248 | –23.2% | \$1,861,383 | \$1,023,870 | –45.0% |
| Unknown | 622 | 403 | –35.2% | \$673,472 | \$434,049 | –35.6% |
| Subtotals | 2,992 | 2,480 | –17.1% | \$3,165,467 | \$2,198,699 | –30.5% |
| Non-Residence | | | | | | |
| 6 p.m.–6 a.m. | 329 | 231 | –29.8% | \$547,005 | \$197,031 | –64.0% |
| 6 a.m.–6 p.m. | 448 | 472 | 5.4% | \$319,071 | \$715,870 | 124.4% |
| Unknown | 222 | 133 | –40.1% | \$277,775 | \$82,890 | –70.2% |
| Subtotals | 999 | 836 | –16.3% | \$1,143,851 | \$995,791 | –12.9% |
| Grand Totals | 3,991 | 3,316 | –16.9% | \$4,309,318 | \$3,194,490 | –25.9% |

LARCENY-THEFT

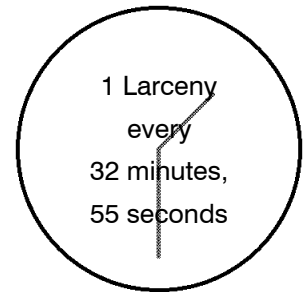
Larceny is the unlawful taking of the property of another with the intent to deprive him of ownership.

Maine has consolidated conduct denoted as Theft under Title 17-A, Chapter 15, § 351, Consolidation, embracing numerous separate crimes previously known as larceny, embezzlement, false pretenses, extortion, blackmail, shoplifting, and receiving stolen property. In properly classifying/scoring these offenses under UCR guidelines, certain offenses fall under Larceny-Theft, while others more appropriately fit under Part II offense definitions such as Fraud, Embezzlement, Stolen Property or All Other Offenses.

Theft by unauthorized taking or transfer — “1. A person is guilty of theft if he obtains or exercises unauthorized control over the property of another with intent to deprive him thereof.” M.R.S.A. Title 17-A, § 353

Burglary of a motor vehicle — “A person is guilty of theft if the actor enters a motor vehicle knowing the actor is not licensed or privileged to do so, with the intent to commit a crime therein (and that crime is theft).” M.R.S.A. Title 17-A, § 405

Crime Clock



Trend

| Year | 2013 | 2014 | 2015 | 2016 | 2017 | 2013–2017 |
|-----------------------------|--------|--------|--------|--------|--------|-----------------|
| Number reported | 23,006 | 20,501 | 18,801 | 17,104 | 15,968 | |
| % change from previous year | –7.3% | –10.9% | –8.3% | –9.0% | –6.6% | % change –30.6% |
| Rate per 1,000 | 17.32 | 15.41 | 14.14 | 12.85 | 11.95 | |
| % change from previous year | –7.2% | –11.0% | –8.2% | –9.2% | –7.0% | % change –31.0% |

Characteristics — 2017

| | |
|--|--|
| Type of Criminal Activity | \$50 to \$200.....22.4% |
| Pocket-Picking.....0.1% | Under \$50.....45.1% |
| Purse-Snatching.....0.4% | Months of Highest Occurrence |
| Shoplifting.....19.7% | July.....10.4% |
| From Motor Vehicles.....15.3% | August.....10.0% |
| Motor Vehicle Parts & Accessories.....2.1% | June.....10.0% |
| Bicycles.....3.4% | Value of Property Stolen during Offense |
| From Buildings.....11.0% | Total.....\$8,538,521.00 |
| From Coin-Op Machines.....0.2% | Per Incident Average.....\$534.73 |
| All Other.....48.0% | Clearance Rate |
| Value per Incident | 5,628 Offenses Cleared.....35.2% |
| Over \$200.....32.5% | Arrests/Crime Ratio.....0.29 |

Profile of Persons Arrested 4,690 Arrests

Age

| | |
|-------------------|-------|
| 17 and under..... | 12.8% |
| 18–24..... | 20.7% |
| 25–29..... | 16.2% |
| 30–34..... | 14.1% |
| 35–39..... | 11.4% |
| 40 and over..... | 24.9% |

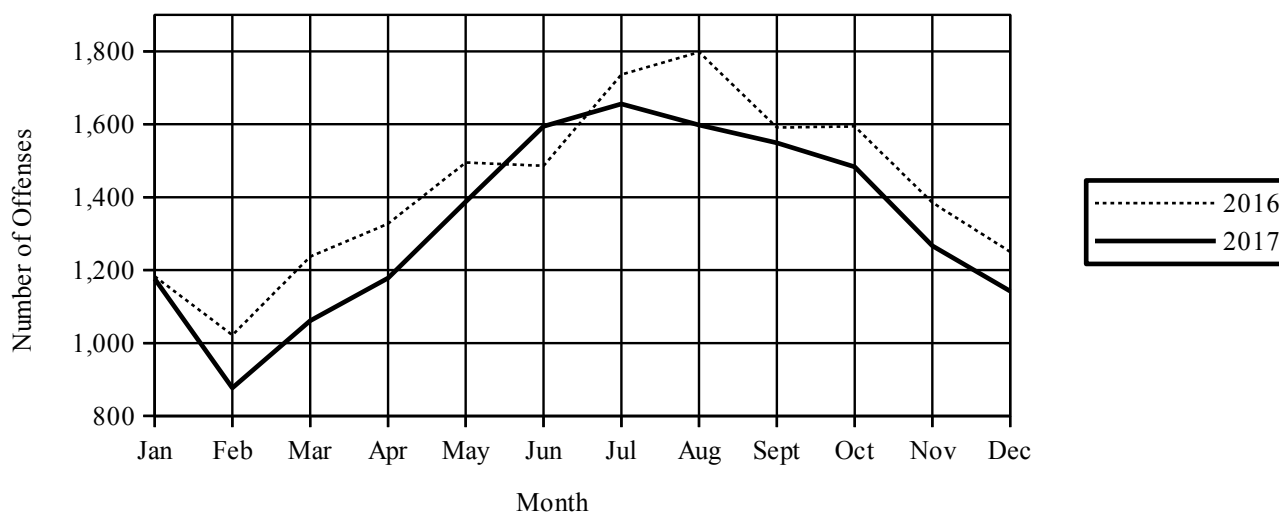
Sex

| | |
|-------------|-------|
| Male..... | 57.2% |
| Female..... | 42.8% |

Larceny by Classification, 2016–2017

| | Number of Offenses | | | Value Stolen | | |
|-------------------------|--------------------|---------------|--------------|--------------------|--------------------|--------------|
| | 2016 | 2017 | % change | 2016 | 2017 | % change |
| Pocket-Picking | 13 | 13 | — | \$2,501 | \$1,289 | –48.5% |
| Purse-Snatching | 38 | 58 | 52.6% | \$7,925 | \$8,628 | 8.9% |
| Shoplifting | 3,425 | 3,138 | –8.4% | \$466,363 | \$412,415 | –11.6% |
| From Motor Vehicles | 2,720 | 2,444 | –10.1% | \$1,258,335 | \$898,382 | –28.6% |
| M/V Parts & Accessories | 434 | 333 | –23.3% | \$197,723 | \$185,424 | –6.2% |
| Bicycles | 567 | 538 | –5.1% | \$178,608 | \$150,562 | –15.7% |
| From Buildings | 2,171 | 1,753 | –19.3% | \$1,473,121 | \$1,161,024 | –21.2% |
| From Coin-Op Machines | 23 | 27 | 17.4% | \$6,969 | \$4,171 | –40.1% |
| All Other | 7,713 | 7,664 | –0.6% | \$4,954,038 | \$5,716,626 | 15.4% |
| Totals | 17,104 | 15,968 | –6.6% | \$8,545,583 | \$8,538,521 | –0.1% |

Larceny-Theft — Comparative Data, 2016–2017



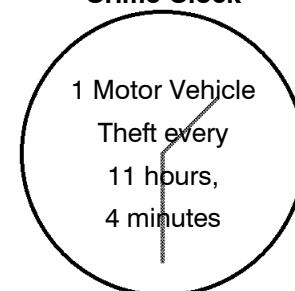
MOTOR VEHICLE THEFT

Uniform Crime Reporting defines Motor Vehicle Theft as the larceny or attempted larceny of a motor vehicle, including “joy riding.” Excluded from this class is a reported offense where there is lawful access to the vehicle, such as a family situation, or unauthorized use by others with lawful access, such as with employees.

Motor vehicles are defined by UCR as self-propelled vehicles that run on the surface of the land and not on rails, such as automobiles, trucks, buses, motorcycles, motor scooters, snowmobiles, ATVs, etc. Not included are farm equipment, construction equipment, airplanes, motorboats.

Unauthorized use of property — “1. A person is guilty of theft if: A. Knowing that he does not have the consent of the owner, he takes, operates or exercises control over a vehicle, or knowing that the vehicle has been wrongfully obtained, he rides in such vehicle.” M.R.S.A. Title 17-A § 360

Crime Clock



| <i>Trend</i> | | | | | | |
|-----------------------------|-------------|-------------|-------------|-------------|-------------|------------------|
| Year | 2013 | 2014 | 2015 | 2016 | 2017 | 2013–2017 |
| Number reported | 902 | 796 | 810 | 775 | 792 | |
| % change from previous year | –8.9% | –11.8% | 1.8% | –4.3% | 2.2% | |
| | | | | | | % change –12.2% |
| Rate per 1,000 | 0.68 | 0.60 | 0.61 | 0.58 | 0.59 | |
| % change from previous year | –8.2% | –12.0% | 1.6% | –4.5% | 1.9% | |
| | | | | | | % change –12.8% |

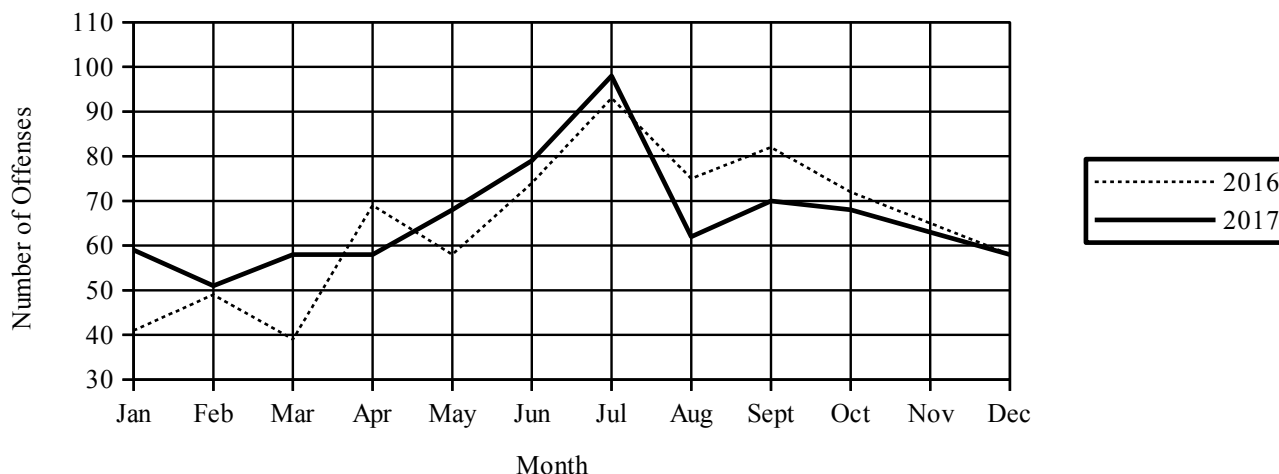
| <i>Type of Vehicle 2016–2017</i> | | | | |
|---|--------------------------|--------------------------|---------------------------|---------------|
| | Auto- mobiles | Trucks/ Buses | Other Vehicles | Totals |
| 2016 | 607 | 68 | 100 | 775 |
| 2017 | 645 | 64 | 83 | 792 |
| % change | 6.3% | –5.9% | –17.0% | 2.2% |

| <i>Locally Stolen M/Vs Recovered 2017</i> | | |
|--|----------------------|--------------------|
| | No. Recovered | % Recovered |
| Recovered Locally | 221 | 27.9% |
| Recovered — Other Jurisdictions | 103 | 13.0% |
| Total Recovered | 324 | 40.9% |
| Not Recovered | 468 | 59.1% |

| <i>Characteristics — 2017</i> | | | |
|--------------------------------------|-------|---|----------------|
| Type of Vehicle | | Value of Property Stolen during Offense | |
| Automobiles..... | 81.4% | Total..... | \$5,353,464.00 |
| Truck/Buses..... | 8.1% | Per Incident Average..... | \$6,759.42 |
| Other Vehicles..... | 10.5% | Number of Locally Stolen M/Vs Recovered..... | 324 |
| Months of Highest Occurrence | | Value of Property Recovered | |
| July..... | 12.4% | Total..... | \$3,305,683.00 |
| June..... | 10.0% | Clearance Rate | |
| September..... | 8.8% | 339 Offenses Cleared..... | 42.8% |
| | | Arrests/Crime Ratio..... | 0.28 |

| <i>Profile of Persons Arrested</i> | |
|---|-------|
| <i>223 Arrests</i> | |
| Age | |
| 17 and under..... | 12.6% |
| 18–24..... | 27.4% |
| 25–29..... | 18.8% |
| 30–34..... | 13.5% |
| 35–39..... | 8.5% |
| 40 and over..... | 19.3% |
| Sex | |
| Male..... | 76.7% |
| Female..... | 23.3% |

Stolen Vehicles — Comparative Data 2016–2017



ARSON

Arson is defined by the Uniform Crime Reporting program as any willful or malicious burning or attempt to burn, with or without intent to defraud, a dwelling house, public building, motor vehicle or aircraft, personal property of another, etc. Only fires determined through investigation to have been willfully or maliciously set are classified as arson. Fires of suspicious or unknown origins are excluded.

“1. A person is guilty of arson if he starts, causes, or maintains a fire or explosion; A. On the property of another with the intent to damage or destroy property thereon; or B. On his own property or the property of another (1) with the intent to enable any person to collect insurance proceeds for the loss caused by the fire or explosion; or (2) which recklessly endangers any person or the property of another.” M.R.S.A. Title 17-A, § 802

Crime Clock



Trend

| Year | 2013 | 2014 | 2015 | 2016 | 2017 | 2013–2017 |
|-----------------------------|--------|--------|-------|--------|--------|----------------|
| Number reported | 140 | 99 | 91 | 209 | 136 | |
| % change from previous year | –38.1% | –29.3% | –8.1% | 129.7% | –34.9% | % change –2.9% |
| Rate per 1,000 | 0.11 | 0.07 | 0.07 | 0.16 | 0.10 | |
| % change from previous year | –38.0% | –32.3% | –2.2% | 129.3% | –35.1% | % change –7.5% |

Characteristics — 2017

| Type of Property | Value of Property Damaged |
|------------------------------|---------------------------|
| Structural..... | 57.4% |
| Mobile..... | 20.6% |
| Other..... | 22.1% |
| Months of Highest Occurrence | Clearance Ratio |
| August..... | 11.8% |
| Mar, Jul, Sept..... | 11.0% |
| Oct, Nov..... | 10.3% |
| Total..... | \$5,145,046.00 |
| Per Incident Average..... | \$37,831.22 |
| 60 Offenses Cleared..... | 44.1% |
| Arrests/Crime Ratio..... | 0.47 |

Profile of Persons Arrested *64 Arrests*

Age

| | |
|-------------------|-------|
| 17 and under..... | 37.5% |
| 18–24..... | 20.3% |
| 25–29..... | 4.7% |
| 30–34..... | 10.9% |
| 35–39..... | 7.8% |
| 40 and over..... | 18.8% |

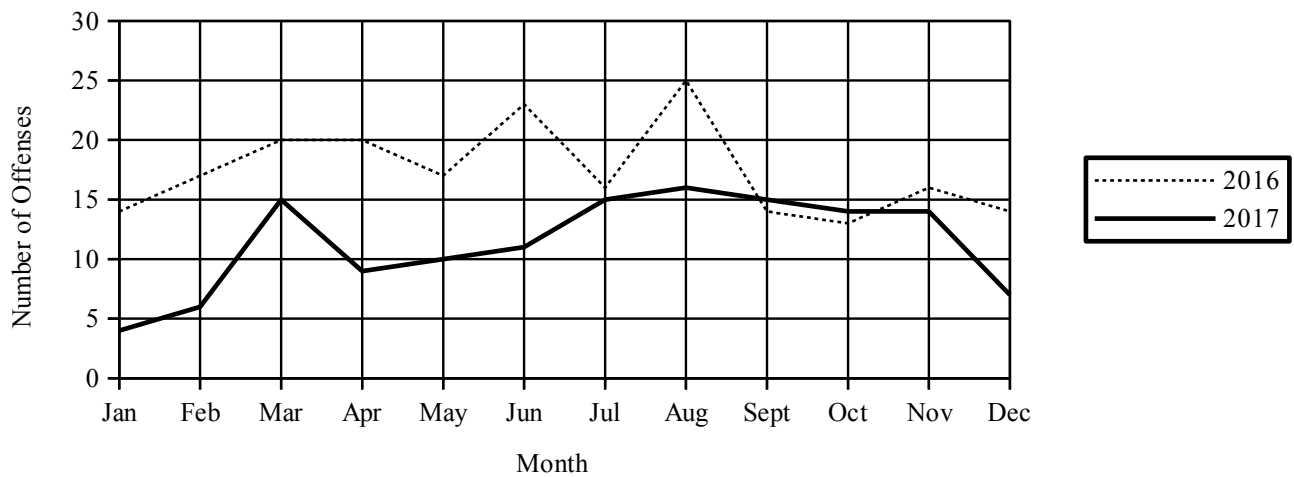
Sex

| | |
|-------------|-------|
| Male..... | 82.8% |
| Female..... | 17.2% |

Arson by Property Type, 2016–2017

| | Number of Offenses | | | Estimated Value of Property Loss | | |
|--|--------------------|------------|---------------|----------------------------------|--------------------|--------------|
| | 2016 | 2017 | % change | 2016 | 2017 | % change |
| Structural — Residential | 86 | 52 | –39.5% | \$2,905,650 | \$1,940,515 | –33.2% |
| Structural — Non-residential | 39 | 26 | –33.3% | \$81,510 | \$2,892,060 | 3448.1% |
| Mobile (cars, trailers, boats, etc.) | 34 | 28 | –17.6% | \$475,940 | \$303,441 | –36.2% |
| All other (crops, fields, signs, etc.) | 50 | 30 | –40.0% | \$35,804 | \$9,030 | –74.8% |
| Totals | 209 | 136 | –34.9% | \$3,498,904 | \$5,145,046 | 47.0% |

Arsons — Comparative Data 2016–2017



Arson Breakdown by County

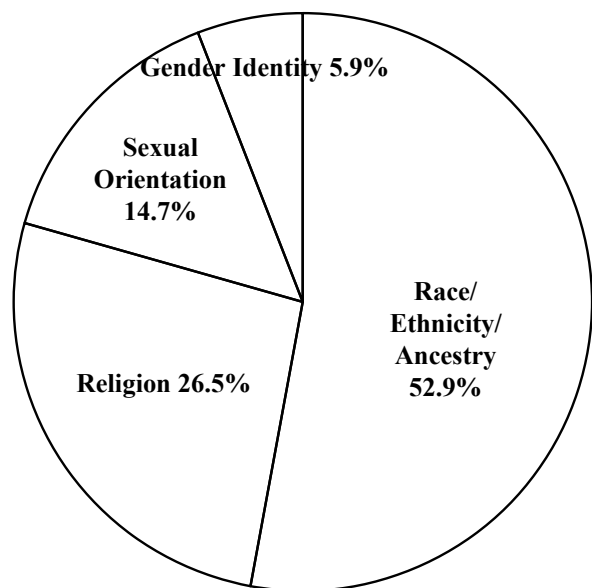
| County | No. Offenses | | | Estimated Value of Property Loss | | |
|---------------|--------------|------------|---------------|----------------------------------|--------------------|--------------|
| | 2016 | 2017 | % change | 2016 | 2017 | % change |
| Androscoggin | 12 | 5 | -58.3% | \$18,390 | \$10,700 | -41.8% |
| Aroostook | 8 | 2 | -75.0% | \$192,100 | \$85,033 | -55.7% |
| Cumberland | 25 | 16 | -36.0% | \$442,350 | \$6,025 | -98.6% |
| Franklin | 6 | — | -100.0% | \$185,000 | — | -100.0% |
| Hancock | 9 | — | -100.0% | \$35,300 | — | -100.0% |
| Kennebec | 26 | — | -100.0% | \$516,302 | — | -100.0% |
| Knox | 6 | — | -100.0% | \$86,000 | — | -100.0% |
| Lincoln | 3 | — | -100.0% | \$131,000 | — | -100.0% |
| Oxford | 14 | — | -100.0% | \$23,800 | — | -100.0% |
| Penobscot | 24 | 3 | -87.5% | \$339,150 | \$4,900 | -98.6% |
| Piscataquis | 6 | — | -100.0% | \$15,200 | — | -100.0% |
| Sagadahoc | 11 | — | -100.0% | \$153,060 | — | -100.0% |
| Somerset | 7 | — | -100.0% | \$131,190 | — | -100.0% |
| Waldo | 11 | — | -100.0% | \$651,195 | — | -100.0% |
| Washington | 5 | — | -100.0% | \$162,000 | — | -100.0% |
| York | 36 | 7 | -80.6% | \$416,867 | \$1,354 | -99.7% |
| Fire Marshal | — | 102 | 100.0% | — | \$5,037,034 | 100.0% |
| MDEA | — | — | — | — | — | — |
| State Police | — | 1 | 100.0% | — | — | — |
| Totals | 209 | 136 | -34.9% | \$3,498,904 | \$5,145,046 | 47.0% |

HATE CRIME

Commencing in 1992, law enforcement officers are to report hate crimes as a supplementary report to the UCR program. Under Title 25 sec. 1544, hate crimes are defined as those that “manifest evidence of prejudice based on race, religion, sexual orientation or ethnicity ...”. On June 26, 1997, disability bias was added to the definition of hate crime, creating two new categories: Anti-Mental Disability and Anti-Physical Disability. Two new categories are added to Hate Crime Motivation: Gender and Gender Identity. There have also been numerous other additions to Bias Types. Maine’s hate crimes are further reported to the FBI as part of the federal Hate Crimes Statistics Act.

The reported number of hate crime incidents in Maine in 2017 was 33. These incidents involved 43 victims with at least 35 offenders, and resulted in a total of 33 offenses.

In 2017, the most commonly reported bias motivation was race/ethnicity/ancestry, followed by religion, sexual orientation, and gender identity hate crimes.



Hate Crime 2017

| | |
|---------------------------|----|
| Number of incidents | 33 |
| Number of victims | 43 |
| Number of offenders | 35 |
| Number of offenses | 33 |

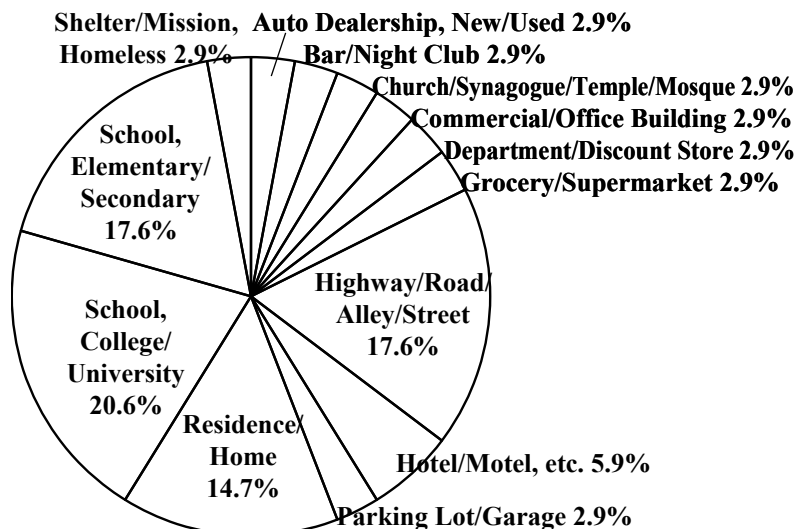
Hate Crime Bias Motivation

| Bias Nature | Group % | Bias Type | No. | % of Total |
|---------------------------------|----------------|--|------------|-------------------|
| Race/ Ethnicity/ Ancestry | 52.9% | Anti-American Indian or Alaska Native | — | — |
| | | Anti-Arab | 1 | 2.9% |
| | | Anti-Asian | — | — |
| | | Anti-Black or African American | 12 | 35.3% |
| | | Anti-Hispanic or Latino | 1 | 2.9% |
| | | Anti-Multiple Races Group | — | — |
| | | Anti-Native Hawaiian or other Pacific Islander | 1 | 2.90% |
| | | Anti-Other Race/Ethnicity/Ancestry | 3 | 8.8% |
| | | Anti-White | — | — |
| | | — | — | — |
| Religion | 26.5% | Anti-Buddhist | — | — |
| | | Anti-Catholic | 1 | 2.9% |
| | | Anti-Eastern Orthodox (Russian, Greek, Other) | — | — |
| | | Anti-Hindu | — | — |
| | | Anti-Islamic (Muslim) | 6 | 17.6% |
| | | Anti-Jehovah's Witness | — | — |
| | | Anti-Jewish | 2 | 5.9% |
| | | Anti-Mormon | — | — |
| | | Anti-Multiple Religions Group | — | — |
| | | Anti-Other Christian | — | — |
| | | Anti-Other Religion | — | — |
| | | Anti-Protestant | — | — |
| | | Anti-Sikh | — | — |
| | | Anti-Atheism/Agnosticism | — | — |
| | | — | — | — |
| | | — | — | — |
| Sexual Orientation | 14.7% | Anti-Bisexual | — | — |
| | | Anti-Gay (Male) | 2 | 5.9% |
| | | Anti-Heterosexual | — | — |
| | | Anti-Lesbian | 1 | 2.9% |
| | | Anti-Lesbian, Gay, Bi-sexual, or Transgender (Mixed Group) | 2 | 5.9% |
| | | — | — | — |
| Disability | — | Anti-Mental Disability | — | — |
| | | Anti-Physical Disability | — | — |
| Gender | — | Anti-Female | — | — |
| | | Anti-Male | — | — |
| Gender Identity | 5.9% | Anti-Gender Nonconforming | — | — |
| | | Anti-Transgender | 2 | 5.9% |
| Total | 100.0% | | 34 | 100.0% |

Hate Crime Locations

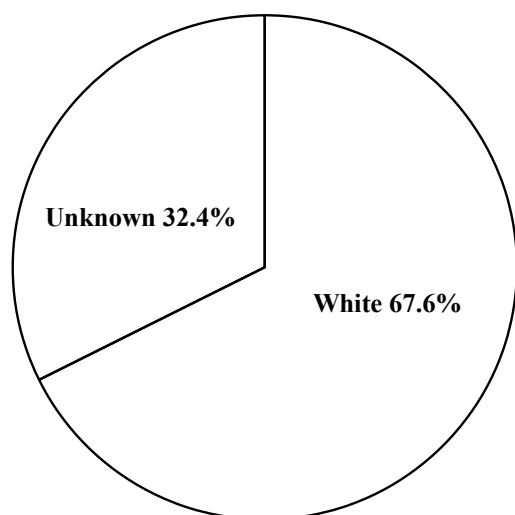
| Location | No. | % |
|-------------------------------------|------------|---------------|
| Abandoned/Condemned Structure | — | — |
| Air/Bus/Train Terminal | — | — |
| Amusement Park | — | — |
| Arena/Stadium/Fairgrounds/Coliseum | — | — |
| ATM Separate from Bank | — | — |
| Auto Dealership, New/Used | 1 | 2.9% |
| Bank/Savings and Loan | — | — |
| Bar/Night Club | 1 | 2.9% |
| Camp/Campground | — | — |
| Church/Synagogue/Temple/Mosque | 1 | 2.9% |
| Commercial/Office Building | 1 | 2.9% |
| Community Center | — | — |
| Construction Site | — | — |
| Convenience Store | — | — |
| Daycare Facility | — | — |
| Department/Discount Store | 1 | 2.9% |
| Dock/Wharf/Freight/Modal Terminal | — | — |
| Drug Store/Doctor's Office/Hospital | — | — |
| Farm Facility | — | — |
| Field/Woods | — | — |
| Gambling Facility/Casino/Race Track | — | — |
| Government/Public Building | — | — |
| Grocery/Supermarket | 1 | 2.9% |
| Highway/Road/Alley/Street | 6 | 17.6% |
| Hotel/Motel, etc. | 2 | 5.9% |
| Industrial Site | — | — |
| Jail/Prison | — | — |
| Lake/Waterway | — | — |
| Liquor Store | — | — |
| Military Installation | — | — |
| Park/Playground | — | — |
| Parking Lot/Garage | 1 | 2.9% |
| Rental Storage Facility | — | — |
| Residence/Home | 5 | 14.7% |
| Rest Area | — | — |
| Restaurant | — | — |
| School, College/University | 7 | 20.6% |
| School, Elementary/Secondary | 6 | 17.6% |
| Service/Gas Station | — | — |
| Shelter/Mission, Homeless | 1 | 2.9% |
| Shopping Mall | — | — |
| Specialty Store | — | — |
| Tribal Lands | — | — |
| Other/Unknown | — | — |
| Total | 34 | 100.0% |

The most frequently reported location of bias crimes in 2017 was colleges and universities. The second most common location was tied between highways, roads, alleys and streets, and elementary and secondary schools. The third was residences and homes.



The most common race of suspected offenders of hate crimes was white.

| <i>Hate Crime Offenders by Race</i> | | |
|--|------------|-------------------|
| Suspected Offenders' Race | No. | % of Total |
| White | 23 | 67.6% |
| Black or African American | — | — |
| American Indian or Alaska Native | — | — |
| Asian | — | — |
| Group of Multiple Races | — | — |
| Unknown | 11 | 32.4% |
| Native Hawaiian or Other Pacific Islander | — | — |
| Total | 34 | 100.0% |



Information on the victims of hate crimes is limited to victim type. While bias motivation information identifies the offender's bias, it is important to note that the victim may not actually belong to the group the offender sought to harm. For this reason, information on the victims' actual group membership is not recorded.

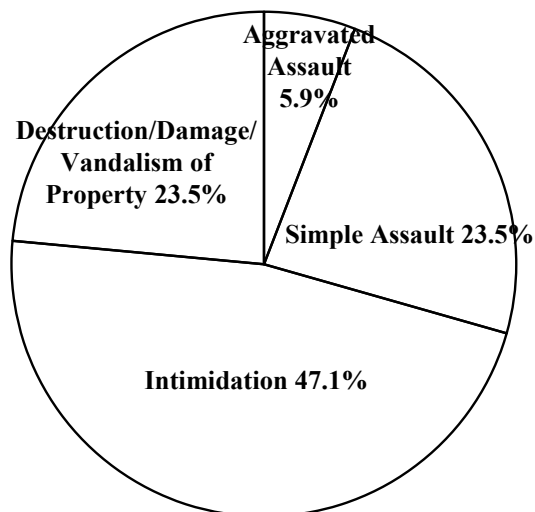
Victim type, in the hate crime data collection program, is listed as: individual, business, financial institution, government, religious organization, other and unknown. Of these victim types, individuals were reported to be the main hate crime target.

| <i>Hate Crime Offenses by Victim Type</i> | | |
|--|------------|-------------------|
| Victim Type | No. | % of Total |
| Individual | 31 | 91.2% |
| Business | — | — |
| Financial Institution | — | — |
| Government | — | — |
| Religious Organization | 2 | 5.9% |
| Other | 1 | 2.9% |
| Unknown | — | — |
| Total | 34 | 100.0% |

Offense information in the hate crime data collection program are defined in accordance with federal Uniform Crime Reporting definitions and do not necessarily conform to Maine state definitions. Complete offense definitions are available in the appendix to this publication.

Hate crime offense information falls into the eight index crimes — murder, rape, robbery, aggravated assault, burglary, larceny-theft, motor vehicle theft, and arson — plus the non-index crimes of simple assault, intimidation and vandalism. New hate crime offenses of human trafficking, commercial sex acts; and human trafficking, involuntary servitude, have been added.

| <i>Hate Crime by Offense</i> | | |
|--|---------------|-------------------|
| Offense | Volume | % of Total |
| Murder | — | — |
| Rape | — | — |
| Robbery | — | — |
| Aggravated Assault | 2 | 5.9% |
| Burglary | — | — |
| Larceny-Theft | — | — |
| Motor Vehicle Theft | — | — |
| Arson | — | — |
| Simple Assault | 8 | 23.5% |
| Intimidation | 16 | 47.1% |
| Destruction/Damage/Vandalism of Property | 8 | 23.5% |
| Human Trafficking, Commercial Sex Acts | — | — |
| Human Trafficking, Involuntary Servitude | — | — |
| Total | 34 | 100.0% |



Hate Crime Offenses Reported by Agency

Augusta Police Department

1.....Simple Assault.....Anti-Islamic (Muslim)

Biddeford Police Department

1.....Aggravated Assault.....Anti-Arab

1.....Simple AssaultAnti-Gay (Male)

Lewiston Police Department

1.....Destruction/Damage/Vandalism.....Anti-Black or African American

Old Orchard Beach Police Department

1.....Simple Assault.....Anti-Black or African American

1.....Intimidation.....Anti-Black or African American

1.....Intimidation.....Anti-Gay (Male)

Portland Police Department

1.....Aggravated Assault.....Anti-Black or African American

2.....Intimidation.....Anti-Other Race/Ethnicity/Ancestry

1.....Intimidation.....Anti-Lesbian

1.....Intimidation.....Anti-Native Hawaiian or Other Pacific Islander

2.....Intimidation.....Anti-Islamic (Muslim)

3.....Simple Assault.....Anti-Black or African American

1.....Simple Assault.....Anti-Other Race/Ethnicity/Ancestry

Rumford Police Department

1.....Intimidation.....Anti-Black or African American

Saco Police Department

1.....Destruction/Damage/Vandalism.....Anti-Jewish

1.....Destruction/Damage/Vandalism.....Anti-Catholic

1.....Intimidation.....Anti-Hispanic or Latino

Sanford Police Department

1.....Intimidation.....Anti-Transgender

2.....Intimidation.....Anti-Black or African American

1.....Simple Assault.....Anti-Black or African American

University of Maine, Gorham

1.....Destruction/Damage/Vandalism.....Anti-Black or African American

1.....Intimidation.....Anti-Islamic (Muslim)

1.....Intimidation.....Anti-Jewish

2.....Destruction/Damage/Vandalism.....Anti-Islamic (Muslim)

2.....Destruction/Damage/Vandalism.....Anti-Lesbian, Gay, Bisexual or Transgender
(Mixed Group)

Waldo County Sheriff's Office

1.....Intimidation.....Anti-Transgender

10 34
Agencies Offenses

STOLEN AND RECOVERED PROPERTY VALUES

Supplementary reports relating to property stolen and recovered provide information on the estimated value of such property. The investigating officer has the obligation to assess the value of property stolen and recovered in each crime index offense. The officer is guided by the following instructions:

1. Use fair market value for items subject to depreciation.
2. Use wholesale cost of goods stolen from retail establishments.
3. Use victim's evaluation of non-depreciable items.
4. Use cost of replacement to victims for new or almost new items.

There was over 17 million dollars' worth of property reported stolen in Maine during 2017. This value does not include the value of property damaged due to vandalism, malicious mischief or arson.

During 2017:

- Property stolen totaled \$17,384,220, down 2.9% from the 2016 figure of \$17,906,593.
- There was \$4,819,306 worth of property recovered, down 5.6% from \$5,106,200 in 2016.
- The rate of recovery was 27.7%, compared to 28.5% for 2016.
- The property type with the highest recovery rate was Locally Stolen Motor Vehicles, 63.1%.
- The dollar value of property stolen and recovered less motor vehicles was \$12,145,903 stolen, \$1,513,623 (12.5%) recovered.

| <i>Breakdown by Type and Value of Property</i> | | | |
|--|---------------------|------------------------|--------------------------|
| Type of Property | Value Stolen | Value Recovered | Percent Recovered |
| Currency, Notes, etc. | \$3,808,052 | \$253,519 | 6.7% |
| Jewelry, Precious Metals | \$1,434,795 | \$96,802 | 6.7% |
| Clothing and Furs | \$361,416 | \$76,480 | 21.2% |
| Locally Stolen Motor Vehicles | \$5,238,317 | \$3,305,683 | 63.1% |
| Office Equipment | \$393,004 | \$66,957 | 17.0% |
| TVs, Radios, VCRs, Cameras | \$373,112 | \$39,011 | 10.5% |
| Firearms | \$267,492 | \$57,018 | 21.3% |
| Household Goods | \$307,644 | \$53,502 | 17.4% |
| Consumable Goods | \$469,476 | \$53,531 | 11.4% |
| Livestock | \$17,338 | \$659 | 3.8% |
| Miscellaneous | \$4,713,574 | \$816,144 | 17.3% |
| Totals | \$17,384,220 | \$4,819,306 | 27.7% |
| (Note: The value of property recovered may include items stolen during a previous reporting period.) | | | |

Clearance Rate

For Uniform Crime Reporting purposes, a crime index offense is cleared when a law enforcement agency has identified the offender, there is enough evidence to charge him, and he is actually taken into custody. The arrest of one person can clear several crimes, or several persons may be arrested in the process of clearing one crime.

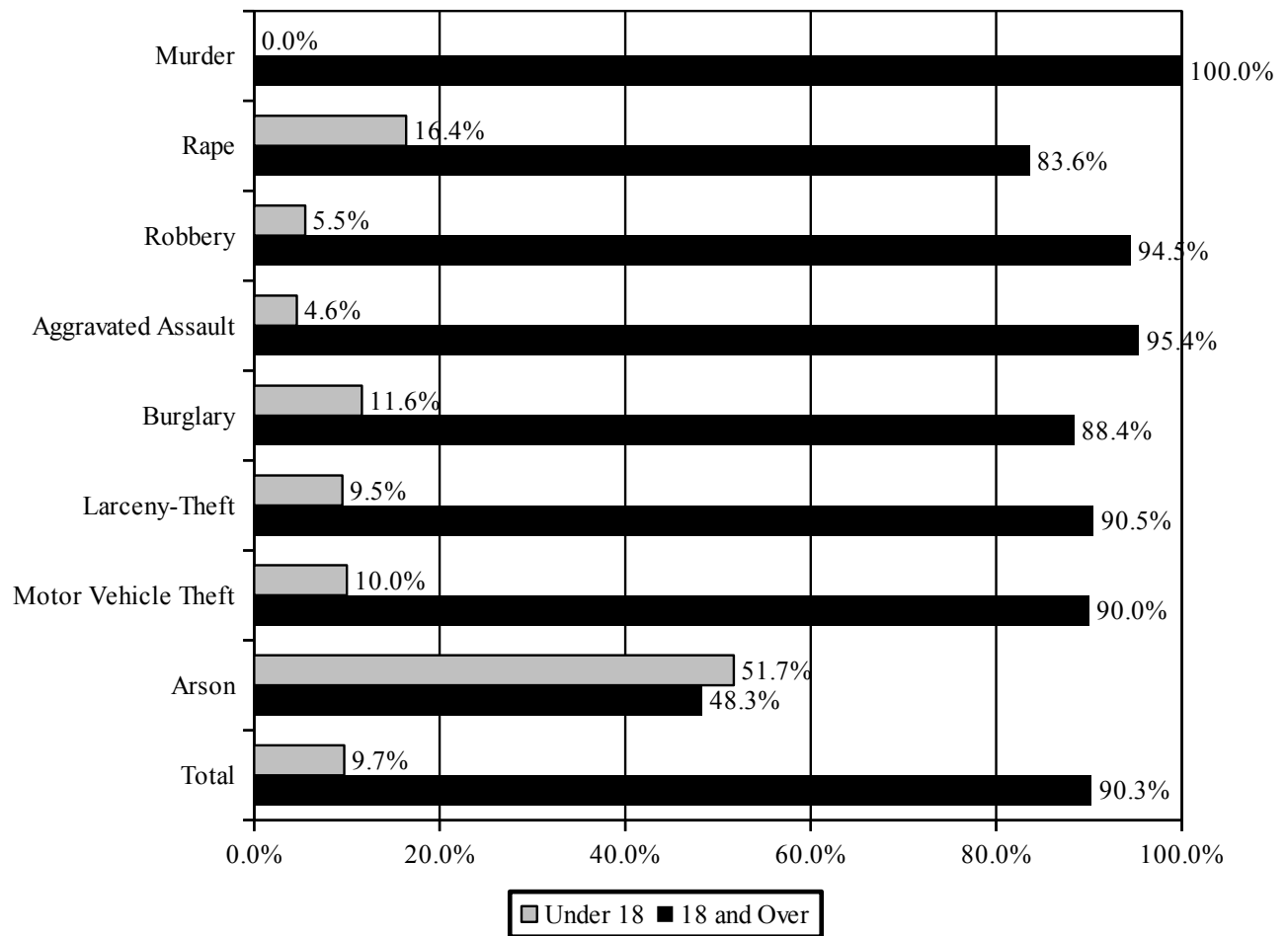
Crime solutions are also recorded in exceptional circumstances when some elements beyond law enforcement control precludes formal charges against the offender. An offense may be exceptionally cleared when it falls into one of the following categories:

1. The offender commits suicide.
2. A double murder occurs (two persons kill each other).
3. The offender dies after making a confession (dying declaration).
4. The offender is killed by law enforcement officers.
5. The offender confesses to committing a crime while already in custody for another crime or serving a sentence.
6. The offender is prosecuted in another city for a different crime by federal, state or local authorities, or for the same offense, and the other jurisdiction refuses to release the offender.
7. Another jurisdiction refuses to extradite the offender.
8. The victim of a crime refuses to cooperate in the prosecution.
9. The offender is prosecuted for a less serious charge than the one for which he was arrested.
10. The offender is a juvenile who is handled by a verbal or written notice to the parents in instances involving minor offenses such as petit or simple larceny.
11. Prosecution declined.

During 2017, 36.1% of reported index crimes were cleared, either by arrest or exceptional means. The state clearance rate, higher than the 34.7% rate for 2016, continues to be consistently higher than the national average of approximately 23.0% (2016 data). The percentage of violent crimes cleared in 2017 was 64.0%, while the clearance rate for property crimes was 33.9%.

| <i>Clearance Rate of Index Offenses, January–December 2017</i> | | | |
|---|---------------------------|-----------------------|------------------------|
| Classification | Number of Offenses | Number Cleared | Percent Cleared |
| Murder | 21 | 15 | 71.4% |
| Rape | 448 | 165 | 36.8% |
| Robbery | 247 | 128 | 51.8% |
| Aggravated Assault | 875 | 711 | 81.3% |
| Burglary | 3,316 | 833 | 25.1% |
| Larceny-Theft | 15,968 | 5,628 | 35.2% |
| Motor Vehicle Theft | 792 | 339 | 42.8% |
| Arson | 136 | 60 | 44.1% |
| Totals | 21,803 | 7,879 | 36.1% |

(Note: Offenses cleared do not necessarily relate to the actual offenses during the January–December period. Offenses can be cleared from prior periods.)

Analysis of Offenses Cleared — by Age of Offenders

ARREST DATA

In addition to the monthly reports on the number of index crimes reported, law enforcement agencies also submit monthly forms detailing the number of persons arrested. For UCR statistical purposes, “arrests” also include those persons cited or summonsed for criminal acts in lieu of actual physical custody. These forms categorize the arrests by offense classification (both Part I and Part II crimes), and by age, sex and race. The same individual may be arrested several times over a period of time; each separate arrest is counted. A person may be arrested on several charges at one time; only one arrest is counted and is listed under the most serious charge. For UCR purposes, a juvenile is counted as “arrested” when the circumstances are such that if he or she were an adult, an arrest would result; in fact, there may not have been a formal charge.

During 2017:

- 7.6% of all arrests were juveniles, 92.4% were adults.
- Index offenses accounted for 27.5% of juvenile arrests.
- For adults, 14.8% of arrests were for index offenses.
- Nearly one third (32.7%) of adult arrests were between the ages of 25–34, inclusive.

The total number of arrests for 2017 was down 7.0%. Part I offenses were down 1.4%, Part II offenses were down 8.0%.

| The report form on juvenile arrests used by the police agencies in Maine includes a section on the disposition of each person. These categories are as follows. | | |
|---|--------------|----------------------|
| Disposition | Number | Percent Distribution |
| 1. Handled within the department (released to parents, etc.) | 194 | 6.4% |
| 2. Referred to juvenile court or juvenile intake | 2,797 | 91.6% |
| 3. Referred to welfare agency (i.e., Dept. of Health and Human Services) | 15 | 0.5% |
| 4. Referred to other police agency | 5 | 0.2% |
| 5. Referred to criminal or adult court | 44 | 1.4% |
| Total Dispositions | 3,055 | 100.0% |
| (Percentages may not equal 100% because of rounding.) | | |

On the next page is a summary of total arrests made this year and last. Then begins a section showing arrests made by each reporting agency in the state. County arrest summaries may be found on pages 74–76. Starting this year, arrest reports from the Maine State Fire Marshal’s Office, the Maine Drug Enforcement Agency, and the Maine State Police are no longer broken down by county, but are given as statewide totals on page 76. Those three agencies are followed by a total of all state arrests for 2017.

The table on page 77 shows a breakdown of arrests by age category; that on pages 78–79 shows total state arrests classified by age and sex; and that on pages 80–81 gives arrest data for the last ten years.

| Total Arrests — Percent Change 2016–2017 | | | |
|---|---------------|---------------|--------------|
| Offenses | 2016 | 2017 | % Chg |
| Murder | 14 | 13 | -7.1% |
| Rape | 60 | 74 | 23.3% |
| Robbery | 139 | 124 | -10.8% |
| Aggravated Assault | 556 | 560 | 0.7% |
| Burglary | 677 | 606 | -10.5% |
| Larceny-Theft | 4,706 | 4,690 | -0.3% |
| Motor Vehicle Theft | 214 | 223 | 4.2% |
| Arson | 77 | 64 | -16.9% |
| Subtotal for Part I Offenses | 6,443 | 6,354 | -1.4% |
| Manslaughter | — | 3 | 100.0% |
| Other Assaults | 4,723 | 4,858 | 2.9% |
| Forgery and Counterfeiting | 228 | 203 | -11.0% |
| Fraud | 558 | 516 | -7.5% |
| Embezzlement | 67 | 40 | -40.3% |
| Stolen Property: Buy, Receive, Possess | 91 | 91 | — |
| Vandalism | 1,053 | 1,059 | 0.6% |
| Weapons: Possession, etc. | 149 | 129 | -13.4% |
| Prostitution and Commercialized Vice | 105 | 119 | 13.3% |
| Sex Offenses | 187 | 173 | -7.5% |
| Drug Abuse Violations | 5,411 | 3,387 | -37.4% |
| Gambling | 1 | 3 | 200.0% |
| Offenses against Family and Children | 106 | 105 | -0.9% |
| Driving under the Influence | 5,828 | 5,838 | 0.2% |
| Liquor Laws | 2,227 | 2,160 | -3.0% |
| Drunkenness | 10 | 12 | 20.0% |
| Disorderly Conduct | 1,305 | 1,239 | -5.1% |
| All Other (except Traffic) | 14,891 | 14,053 | -5.6% |
| Human Trafficking | — | 1 | 100.0% |
| Curfew and Loitering | 7 | 12 | 71.4% |
| Runaways | 59 | 37 | -37.3% |
| Subtotal for Part II Offenses | 37,006 | 34,038 | -8.0% |
| GRAND TOTALS | 43,449 | 40,392 | -7.0% |

| Androscoggin County | | | | | | | |
|--|----------|-------------|------------|------------|--------------|-------------|--------------|
| Offense Category | Sex | Androsc. SO | | Auburn PD | | Lewiston PD | |
| | | Juv. | Adult | Juv. | Adult | Juv. | Adult |
| Murder & Non-negligent Manslaughter | F | | | | | | |
| | M | | | | | | |
| Manslaughter by Negligence | F | | | | | | |
| | M | | | | | | |
| Rape | F | | | | | | |
| | M | | | | 4 | 1 | 3 |
| Robbery | F | | | | 1 | | 4 |
| | M | | 2 | | 4 | 4 | 9 |
| Aggravated Assault | F | | 1 | | 1 | | 2 |
| | M | | 1 | 2 | 10 | 2 | 19 |
| Burglary, Breaking & Entering | F | | 1 | | 4 | | |
| | M | 2 | 6 | | 3 | 14 | 13 |
| Larceny-Theft (except Auto Theft) | F | | 8 | 29 | 167 | 4 | 58 |
| | M | 2 | 9 | 41 | 123 | 14 | 63 |
| Motor Vehicle Theft | F | | 1 | | | | 1 |
| | M | 1 | 3 | 2 | 1 | | 6 |
| Other Assaults | F | | 10 | 14 | 36 | 4 | 35 |
| | M | 5 | 42 | 25 | 97 | 14 | 137 |
| Arson | F | | | | | | |
| | M | | | | 1 | | 1 |
| Forgery & Counterfeiting | F | | | | 1 | | 4 |
| | M | | 1 | | 5 | | 3 |
| Fraud | F | | 1 | | 18 | | 4 |
| | M | | 1 | 2 | 19 | | 9 |
| Embezzlement | F | | | | 1 | | 1 |
| | M | | | | 1 | | 4 |
| Stolen Property: Buying, Receiving, Possessing | F | | | | | | |
| | M | | | | | 1 | |
| Vandalism | F | 1 | 1 | 2 | 6 | 4 | 5 |
| | M | 1 | 5 | 6 | 12 | 6 | 17 |
| Weapons: Carrying, Possessing, etc. | F | | | | | | |
| | M | | | | 2 | | 3 |
| Prostitution & Commercialized Vice | F | | | | 1 | | 1 |
| | M | | | | | | 6 |
| Sex Offenses | F | | | | | | |
| | M | | 2 | 1 | 3 | | 2 |
| Drug Abuse Violations | F | 1 | 8 | 10 | 23 | 1 | 20 |
| | M | 3 | 7 | 8 | 40 | 3 | 58 |
| Gambling | F | | | | | | |
| | M | | | | | | |
| Offenses Against Family & Children | F | | | | 1 | | 1 |
| | M | | | | 2 | | 2 |
| Driving Under the Influence | F | | 14 | | 31 | | 23 |
| | M | | 29 | 1 | 48 | | 53 |
| Liquor Laws | F | | 2 | 4 | 7 | 3 | 11 |
| | M | 1 | 5 | 14 | 19 | 6 | 22 |
| Drunkenness | F | | | | | | |
| | M | | | | | | |
| Disorderly Conduct | F | | 4 | 6 | 15 | 7 | 35 |
| | M | | 2 | 4 | 32 | 3 | 74 |
| All Other Offenses (Except Traffic) | F | 4 | 44 | 7 | 126 | 16 | 272 |
| | M | 4 | 136 | 9 | 325 | 27 | 565 |
| Human Trafficking | F | | | | | | |
| | M | | | | 1 | | |
| Curfew & Loitering | F | | | | | | |
| | M | | | 5 | | 5 | |
| Runaways | F | | | | | | |
| | M | | | | | | |
| Total | F | 6 | 95 | 72 | 439 | 39 | 477 |
| | M | 19 | 251 | 120 | 752 | 100 | 1,069 |
| Grand Total | | 25 | 346 | 192 | 1,191 | 139 | 1,546 |

| Offense Category | Sex | Androscoggin County | | | | | | | | | | Aroostook County | | | |
|--|----------|---------------------|------------|-----------|------------|----------------|-----------|-------------|-----------|--------------|------------|------------------|------------|------|-------|
| | | Liverm. F. PD | | Lisbon PD | | Mechanic F. PD | | Sabattus PD | | Aroostook SO | | Caribou PD | | | |
| | | Juv. | Adult | Juv. | Adult | Juv. | Adult | Juv. | Adult | Juv. | Adult | Juv. | Adult | Juv. | Adult |
| Murder & Non-negligent Manslaughter | F | | | | | | | | | | | | | | |
| | M | | | | | | | | | | | | | | |
| Manslaughter by Negligence | F | | | | | | | | | | | | | | |
| | M | | | | | | | | | | | | | | |
| Rape | F | | | | | | | | | | | | | | |
| | M | | | | 1 | | | | | | | | | | |
| Robbery | F | | | | | | | | | | | | | 1 | |
| | M | | | | | | | | | | 1 | | | 4 | |
| Aggravated Assault | F | | | | | | | | | | | | | 4 | |
| | M | | 1 | | | | | | 2 | | 4 | | | 2 | |
| Burglary, Breaking & Entering | F | | | | | | | | 1 | | 1 | | | | |
| | M | | | 5 | 2 | | | | | | 1 | | | 5 | |
| Larceny-Theft (except Auto Theft) | F | | 2 | | 6 | | 1 | | 1 | | 5 | 1 | 11 | | |
| | M | | 4 | 1 | 15 | 1 | 3 | | 1 | 1 | 7 | | 26 | | |
| Motor Vehicle Theft | F | | 1 | 1 | | 1 | | | | | | | 1 | | |
| | M | | | | 1 | | | | | | | | 3 | | |
| Other Assaults | F | | 9 | | 4 | | 2 | 2 | 7 | 1 | 9 | | 6 | | |
| | M | 1 | 17 | 3 | 12 | 1 | 5 | 1 | 7 | 4 | 34 | 3 | 12 | | |
| Arson | F | | | | | | | | | | | | | | |
| | M | | | | | | | | | | | | | | |
| Forgery & Counterfeiting | F | | | | | | | | | | | | | | |
| | M | | | | | | 1 | | | | | | 2 | | |
| Fraud | F | | | 1 | | | 1 | | 1 | | | | | | |
| | M | | | 1 | 4 | | | | 1 | | | | | | |
| Embezzlement | F | | | | | | | | | | | | | | |
| | M | | | | | | | | | | | | | | |
| Stolen Property: Buying, Receiving, Possessing | F | | | | | | | | | | | | | | |
| | M | | | | | | | | | | | | 1 | | |
| Vandalism | F | 1 | 3 | | 1 | | 2 | | | | | | 5 | | |
| | M | | 4 | 1 | 4 | | 2 | | 2 | | | | 6 | | |
| Weapons: Carrying, Possessing, etc. | F | | | | | | | | | | | | 1 | | |
| | M | | 2 | | | | | | | | | | 7 | | |
| Prostitution & Commercialized Vice | F | | | | | | | | | | | | | | |
| | M | | | | | | | | | | | | | | |
| Sex Offenses | F | | | | | | | | | | | | | | |
| | M | | | 1 | | | | | | | | | 7 | | |
| Drug Abuse Violations | F | | | | 1 | | 4 | | 2 | | 1 | 1 | 2 | | |
| | M | | 4 | 6 | 7 | 2 | 3 | | 6 | | 8 | 1 | 9 | | |
| Gambling | F | | | | | | | | | | | | | | |
| | M | | | | | | | | | | | | | | |
| Offenses Against Family & Children | F | | | | | | | | | | | | 1 | | |
| | M | | | | | | | | | | | | 11 | | |
| Driving Under the Influence | F | | 5 | | 21 | | 4 | | 3 | | 2 | | 12 | | |
| | M | | 3 | | 21 | | 19 | | 3 | | 5 | | 30 | | |
| Liquor Laws | F | | 1 | | 2 | | | | | | | | | | |
| | M | | 1 | 4 | 1 | | | 4 | | | 1 | | 4 | | |
| Drunkenness | F | | | | | | | | | | | | | | |
| | M | | 1 | | | | | | | | | | | | |
| Disorderly Conduct | F | | 3 | | | | | | | | 1 | | 1 | | |
| | M | | | | 7 | | 2 | | 2 | | 4 | 1 | 4 | | |
| All Other Offenses (Except Traffic) | F | | 7 | 4 | 28 | | 13 | | 8 | 1 | 27 | | 45 | | |
| | M | | 36 | 5 | 56 | 1 | 26 | 1 | 19 | 3 | 74 | 5 | 153 | | |
| Human Trafficking | F | | | | | | | | | | | | | | |
| | M | | | | | | | | | | | | | | |
| Curfew & Loitering | F | | | | | | | | | | | | | | |
| | M | | | | | | | | | | | | | | |
| Runaways | F | | | | | | | | | | | | | | |
| | M | | | | | | | | | | | | | | |
| Total | F | 1 | 31 | 6 | 63 | 0 | 27 | 2 | 23 | 2 | 46 | 2 | 90 | | |
| | M | 1 | 73 | 27 | 131 | 6 | 61 | 6 | 43 | 8 | 139 | 10 | 286 | | |
| Grand Total | | 2 | 104 | 33 | 194 | 6 | 88 | 8 | 66 | 10 | 185 | 12 | 376 | | |

| Aroostook County | | | | | | | | | | | | | | | |
|------------------|-------|--------------|-------|------------|-------|------------|-------|-----------------|-------|--------------|-------|------------|-------|--------------|-------|
| Ft. Fairfield PD | | Fort Kent PD | | Houlton PD | | M'waska PD | | Presque Isle PD | | Van Buren PD | | Ashland PD | | Limestone PD | |
| Juv. | Adult | Juv. | Adult | Juv. | Adult | Juv. | Adult | Juv. | Adult | Juv. | Adult | Juv. | Adult | Juv. | Adult |
| | | | | | | | | | | | | | | | |
| | | | | | | | | | | | | | | | |
| | | | | | 1 | | | | 1 | 2 | | | | | |
| | | | | | | | | | | 1 | | | | | |
| | | | | | 3 | 2 | | | | | | | | | |
| | | | | | 18 | | | | | 20 | | | | | |
| | | | | | 1 | 1 | | | | 2 | | | | | |
| | | | | | 3 | 3 | | | | 9 | | | | | |
| | | | | | 2 | | | | 1 | | 1 | | | | |
| | | | | | 1 | 3 | | | 3 | 5 | | | | 1 | |
| | | | | | 3 | 7 | | | 8 | 34 | | | | 1 | |
| | | | | | | | | | 1 | 2 | | | | 1 | |
| | | | | | | | | | 2 | 48 | | | | 1 | |
| | | | | | | 2 | | | | | | | | | |
| | | | | | | 3 | | | | | | | | | |
| | | | | | 2 | | | | | 1 | | | | | |
| | | | | | 2 | | | | 2 | | 1 | | | | |
| | | | | | 7 | | | | 4 | 5 | 30 | | | 3 | |
| | | | | | 5 | 44 | | | | | | | | 1 | |
| | | | | | | | | | | | | | | | |
| | | | | | 2 | | | | | | | | | | |
| | | | | | | | | | | | | | | | |
| | | | | | | | | | | | | | | | |
| | | | | | 12 | | | | | 5 | | | | | |
| | | | | | 7 | | | | 2 | | | | | | |
| | | | | | | | | | | | | | | | |
| | | | | | | | | | | | | | | | |
| | | | | | | | | | | | | | | | |
| | | | | | 2 | 1 | | | | 1 | | | | | |
| | | | | | 4 | 3 | | | | 2 | 7 | | | | |
| | | | | | | | | | | | | | | | |
| | | | | | 1 | 1 | | | | | 1 | | | | |
| | | | | | | | | | | | | | | | |
| | | | | | | | | | | | 3 | | | | |
| | | | | | | | | | | | | | | | |
| | | | | | | 1 | | | | 1 | | | | | |
| | | | | | | | | | | | | | | | |
| | | | | | | | | | | | | | | | |
| | | | | | | | | | | | | | | | |
| | | | | | | | | | | | | | | | |
| | | | | | | | | | | | | | | | |
| | | | | | | | | | | | | | | | |
| | | | | | | | | | | | | | | | |
| | | | | | | | | | | | | | | | |
| | | | | | | | | | | | | | | | |
| | | | | | | | | | | | | | | | |
| | | | | | | | | | | | | | | | |
| | | | | | | | | | | | | | | | |
| | | | | | | | | | | | | | | | |
| | | | | | | | | | | | | | | | |
| | | | | | | | | | | | | | | | |
| | | | | | | | | | | | | | | | |
| | | | | | | | | | | | | | | | |
| | | | | | | | | | | | | | | | |
| | | | | | | | | | | | | | | | |
| | | | | | | | | | | | | | | | |
| | | | | | | | | | | | | | | | |
| | | | | | | | | | | | | | | | |
| | | | | | | | | | | | | | | | |
| | | | | | | | | | | | | | | | |
| | | | | | | | | | | | | | | | |
| | | | | | | | | | | | | | | | |
| | | | | | | | | | | | | | | | |
| | | | | | | | | | | | | | | | |
| | | | | | | | | | | | | | | | |
| | | | | | | | | | | | | | | | |
| | | | | | | | | | | | | | | | |
| | | | | | | | | | | | | | | | |
| | | | | | | | | | | | | | | | |
| | | | | | | | | | | | | | | | |
| | | | | | | | | | | | | | | | |
| | | | | | | | | | | | | | | | |
| | | | | | | | | | | | | | | | |
| | | | | | | | | | | | | | | | |
| | | | | | | | | | | | | | | | |
| | | | | | | | | | | | | | | | |
| | | | | | | | | | | | | | | | |
| | | | | | | | | | | | | | | | |
| | | | | </ | | | | | | | | | | | |

ARRESTS BY AGENCY

| Offense Category | Sex | Aroostook Cty | | Cumberland County | | | | | | | | | |
|--|----------|---------------|-----------|-------------------|------------|--------------|------------|---------------|-----------|-------------|------------|-----------|------------|
| | | Washburn PD | | Cumberland SO | | Brunswick PD | | Cape Eliz. PD | | Falmouth PD | | Gorham PD | |
| | | Juv. | Adult | Juv. | Adult | Juv. | Adult | Juv. | Adult | Juv. | Adult | Juv. | Adult |
| Murder & Non-negligent Manslaughter | F | | | | | | | | | | | | |
| | M | | | | | | | | | | | | |
| Manslaughter by Negligence | F | | | | | | | | | | | | |
| | M | | | | | | | | | | | | |
| Rape | F | | | | | | | | | | | | |
| | M | | | | 4 | | | | | | | | |
| Robbery | F | | | | 2 | | | | | | | 2 | 1 |
| | M | | | | | | 1 | | | | | | |
| Aggravated Assault | F | | | 1 | 3 | | | | | | | | |
| | M | | | | 11 | | 6 | | 1 | | 2 | | 6 |
| Burglary, Breaking & Entering | F | | 1 | | 3 | | 1 | | | | 2 | 1 | |
| | M | | | 6 | 30 | | 5 | | 2 | | 1 | 1 | 2 |
| Larceny-Theft (except Auto Theft) | F | | | 3 | 34 | 3 | 38 | | | | 3 | | 3 |
| | M | | 1 | 9 | 56 | 4 | 58 | | | | 6 | 1 | 18 |
| Motor Vehicle Theft | F | | | 1 | 3 | | | | | | | | 1 |
| | M | | | 3 | 10 | | 2 | | 1 | | | | 1 |
| Other Assaults | F | | 1 | 2 | 21 | 3 | 8 | | 1 | | 2 | 1 | 11 |
| | M | | 1 | 9 | 91 | 10 | 38 | 1 | 3 | | 8 | | 22 |
| Arson | F | | | | | | | | | | | | |
| | M | | | | | | | | | | | | |
| Forgery & Counterfeiting | F | | | | 3 | | 2 | | | | | | |
| | M | | | | 2 | | 2 | | | | | | |
| Fraud | F | | | | 3 | | | | | | 1 | | |
| | M | | | | 9 | | 3 | | | | 1 | | |
| Embezzlement | F | | | | 4 | | | | | | | | 1 |
| | M | | | | 1 | | 1 | | | | | | 1 |
| Stolen Property: Buying, Receiving, Possessing | F | | | | 1 | | | | | | | | |
| | M | | | | 3 | | | | | | | | |
| Vandalism | F | | | | 3 | | | | | | | | 1 |
| | M | | | 21 | 14 | 3 | 14 | 1 | | | | 2 | 7 |
| Weapons: Carrying, Possessing, etc. | F | | | | | | | | | | | | |
| | M | | | | | | 1 | | | | | | 6 |
| Prostitution & Commercialized Vice | F | | | | | | | | | | | | 1 |
| | M | | | | | | | | | | | | 3 |
| Sex Offenses | F | | | | 1 | | | | | | | | |
| | M | | | 7 | 9 | | 2 | | 1 | | | 1 | |
| Drug Abuse Violations | F | | | 1 | 11 | | 6 | | | | 2 | 3 | 8 |
| | M | | | 17 | 42 | 1 | 27 | 2 | 7 | | 2 | 6 | 32 |
| Gambling | F | | | | | | | | | | | | |
| | M | | | | | | | | | | | | |
| Offenses Against Family & Children | F | | | | 1 | | | | | | | | 1 |
| | M | | | | 1 | | | | | | | | 1 |
| Driving Under the Influence | F | | | | 54 | | 41 | | 5 | | 2 | | 24 |
| | M | | 1 | 1 | 131 | | 102 | | 6 | | 14 | | 59 |
| Liquor Laws | F | | | | | 1 | 4 | 1 | | | | 4 | 16 |
| | M | | | 4 | 4 | 1 | 12 | | 2 | | | 6 | 20 |
| Drunkenness | F | | | | | | | | 1 | | | | |
| | M | | | | | | | 3 | 2 | | | | |
| Disorderly Conduct | F | | | 1 | 6 | 1 | 2 | | | | | | 6 |
| | M | | | 3 | 19 | | 17 | | 2 | | 1 | 1 | 6 |
| All Other Offenses (Except Traffic) | F | | 1 | 3 | 107 | 13 | 67 | | 4 | | 15 | 1 | 16 |
| | M | | 4 | 22 | 273 | 20 | 147 | | 18 | 2 | 40 | 7 | 31 |
| Human Trafficking | F | | | | | | | | | | | | |
| | M | | | | | | | | | | | | |
| Curfew & Loitering | F | | | | | | | | | | | | |
| | M | | | | | | | | | | | | |
| Runaways | F | | | | 7 | | | | | | | | |
| | M | | | | 12 | | | | | | | | |
| Total | F | 0 | 3 | 19 | 260 | 21 | 169 | 1 | 11 | 0 | 27 | 10 | 89 |
| | M | 0 | 7 | 114 | 710 | 39 | 438 | 7 | 45 | 2 | 75 | 27 | 216 |
| Grand Total | | 0 | 10 | 133 | 970 | 60 | 607 | 8 | 56 | 2 | 102 | 37 | 305 |

| Cumberland County | | | | | | | | | | | | | |
|-------------------|----------------|--------------|--------------|-------------|------------|-------------|-------------|--|--|--|--|--|--|
| Portland PD | S. Portland PD | Scarboro' PD | Westbrook PD | Bridgton PD | Cumb'd PD | Freeport PD | Yarmouth PD | | | | | | |
| Juv. Adult | Juv. Adult | Juv. Adult | Juv. Adult | Juv. Adult | Juv. Adult | Juv. Adult | Juv. Adult | | | | | | |
| | | | | | | | | | | | | | |
| | | | | | | | | | | | | | |
| | | | 1 | 2 3 | 1 | | 1 | | | | | | |
| | | | 1 | | | | | | | | | | |
| 3 | 3 | | 1 | | | | | | | | | | |
| 8 | 8 | 1 7 | 1 | 2 | | | 1 | | | | | | |
| 5 | 5 | 1 3 | | 1 | 1 | | | | | | | | |
| 29 | 29 | 2 15 | | 1 7 | | | 4 | | | | | | |
| 2 | 2 | | 1 1 | 4 | | | | | | | | | |
| 30 | 30 | 13 1 | 1 2 | 6 | 1 | 1 | | | | | | | |
| 8 | 72 | 29 32 | 10 57 | 13 55 | 4 | 1 | 2 35 | | | | | | |
| 9 | 152 | 28 52 | 7 50 | 22 74 | 9 | 2 | 9 35 | | | | | | |
| 2 | 2 | | | | | | 1 | | | | | | |
| 6 | 6 | 1 1 | | 1 | | | | | | | | | |
| 12 | 82 | 3 13 | 4 15 | 10 28 | 2 | 2 2 | 2 2 | | | | | | |
| 12 | 196 | 5 53 | 2 35 | 9 65 | 8 | 5 2 | 3 9 | | | | | | |
| 1 | 2 | | | | | | | | | | | | |
| 1 | 1 | | 2 | 2 | | | | | | | | | |
| 4 | 4 | 2 | 3 | 3 | | | | | | | | | |
| | | 1 | 2 | 1 6 | | | 1 | | | | | | |
| 2 | 2 | 3 | 7 | 5 | | | 11 | | | | | | |
| 1 | 1 | 2 | | 2 | | | | | | | | | |
| | | 1 5 | | | | | | | | | | | |
| 6 | 6 | 1 | | | | | | | | | | | |
| 2 | 11 | 1 5 | | 2 | | | | | | | | | |
| 3 | 8 | 1 1 | 1 | 2 2 | | | | | | | | | |
| 8 | 65 | 2 8 | 1 6 | 5 17 | | | 3 | | | | | | |
| | | | | | | | | | | | | | |
| 1 | 5 | 1 | 2 | 1 6 | 1 | | | | | | | | |
| | | | | | 2 | | 1 | | | | | | |
| 3 | 3 | 6 | | 38 | | | | | | | | | |
| 1 | 1 | 9 | | 13 | | | 11 | | | | | | |
| 3 | 3 | 1 1 | 3 | 4 | 1 | 1 | 2 | | | | | | |
| 41 | 41 | 8 | 3 11 | 1 24 | | 1 | 1 | | | | | | |
| 3 | 126 | 10 33 | 4 8 | 5 74 | 3 | 4 1 | 2 9 | | | | | | |
| | | | | | | | | | | | | | |
| 2 | 2 | | | 2 | | | | | | | | | |
| | | 1 | | 1 | 1 | | | | | | | | |
| 58 | 58 | 28 | 38 | 43 | 10 | 10 | 21 | | | | | | |
| 135 | 135 | 70 | 69 | 85 | 20 | 17 | 33 | | | | | | |
| 15 | 15 | 4 7 | 1 1 | 4 11 | | 2 2 | 1 3 | | | | | | |
| 1 | 211 | 9 31 | 1 7 | 4 7 | 1 | 5 3 | 1 12 | | | | | | |
| | | | | | | | | | | | | | |
| 19 | 19 | 1 2 | 2 | 2 8 | 2 | | | | | | | | |
| 1 | 96 | 2 18 | 6 | 21 | 5 | 1 | | | | | | | |
| 5 | 290 | 2 28 | 1 31 | 3 74 | 5 | 3 6 | 3 14 | | | | | | |
| 10 | 1,076 | 7 69 | 2 70 | 12 211 | 14 | 2 15 | 9 23 | | | | | | |
| | | | | | | | | | | | | | |
| | | | | 1 | | | | | | | | | |
| | | | | | | | | | | | | | |
| 28 | 610 | 41 133 | 20 161 | 36 302 | 0 25 | 7 22 | 8 78 | | | | | | |
| 52 | 2,158 | 71 396 | 18 269 | 64 607 | 0 66 | 17 42 | 27 152 | | | | | | |
| 80 | 2,768 | 112 529 | 38 430 | 100 909 | 0 91 | 24 64 | 35 230 | | | | | | |

ARRESTS BY AGENCY

| Offense Category | Sex | Cumberland County | | | | Franklin County | | | | Franklin County | | | | Wilton PD | | | |
|--|----------|-------------------|------------|----------|-----------|-----------------|------------|---------------|------------|-----------------|------------|-----------|------------|-----------|-------|-------|-------|
| | | Windham PD | | USM PD | | Franklin SO | | Farmington PD | | Jay PD | | | | Juv. | | Adult | |
| | | Juv. | Adult | Juv. | Adult | Juv. | Adult | Juv. | Adult | Juv. | Adult | Juv. | Adult | Juv. | Adult | Juv. | Adult |
| Murder & Non-negligent Manslaughter | F | | | | | | | | | | | | | | | | |
| | M | | | | | | | | | | | 1 | | | | | |
| Manslaughter by Negligence | F | | | | | | | | | | | | | | | | |
| | M | | | | | | | | | | | | | | | | |
| Rape | F | | | | | | | | | | | | | | | | |
| | M | | | | | 1 | 1 | | | | | | | | | 2 | |
| Robbery | F | | | | | | | | | | | | | | | | |
| | M | | | | | | | | | | | | | | | | |
| Aggravated Assault | F | | | | | | | | | 1 | 1 | | | | | 2 | |
| | M | | 3 | | 1 | | 2 | | 3 | 1 | 5 | | | | | 2 | |
| Burglary, Breaking & Entering | F | | 1 | | | | 1 | | | | | | | | | 1 | |
| | M | 3 | 7 | | | | 2 | | 2 | | 1 | | | 1 | | 2 | |
| Larceny-Theft (except Auto Theft) | F | 1 | 28 | | | | 2 | 2 | 18 | 1 | 5 | | | | | 2 | |
| | M | 4 | 32 | | | | 1 | 2 | 17 | 3 | 4 | | | 2 | | 4 | |
| Motor Vehicle Theft | F | | | | | | | | | | | | | | | 1 | |
| | M | | | | | | 1 | 2 | | 1 | 1 | | | 1 | | 5 | |
| Other Assaults | F | 2 | 16 | | | | 4 | 1 | 8 | 1 | 8 | | | | | 11 | |
| | M | 6 | 33 | | 1 | | 16 | | 24 | 1 | 10 | | | 1 | | 14 | |
| Arson | F | | | | | | | | | | | | | | | | |
| | M | | | | | | | | | | | | | | | | |
| Forgery & Counterfeiting | F | | 1 | | | | 2 | | 2 | | | | | | | | |
| | M | | 2 | | | | 2 | | | | 2 | | | | | | |
| Fraud | F | 1 | | | | | 4 | | 3 | | | | | | | | |
| | M | | 1 | | | | 2 | | 3 | | | | | | | | |
| Embezzlement | F | | | | | | | 1 | | | | | | | | | |
| | M | | | | | | | | 1 | | | | | | | | |
| Stolen Property: Buying, Receiving, Possessing | F | | | | | | | | | | | | | | | | |
| | M | | | | | | | | 1 | | | | | | | | |
| Vandalism | F | | 1 | | 2 | | | | 1 | | 2 | | | | | 2 | |
| | M | 4 | 3 | | 2 | | 1 | | 4 | 1 | 3 | | | | | 2 | |
| Weapons: Carrying, Possessing, etc. | F | | | | | | | | | | | | | | | | |
| | M | | 1 | | | | 1 | | | | 1 | | | | | 1 | |
| Prostitution & Commercialized Vice | F | | 2 | | | | | | | | 1 | | | | | | |
| | M | | 3 | | | | | | | | | | | | | | |
| Sex Offenses | F | | | | | | | | | | | | | | | | |
| | M | | 3 | | | | 2 | | 1 | | | | | | | 1 | |
| Drug Abuse Violations | F | 3 | 3 | | | 1 | 2 | | 1 | 2 | 5 | | | | | | |
| | M | 2 | 9 | | 2 | 1 | 4 | 6 | 9 | 2 | 12 | | | | | 3 | |
| Gambling | F | | | | | | | | | | | | | | | | |
| | M | | | | | | | | 1 | | | | | | | | |
| Offenses Against Family & Children | F | | 1 | | | | | | | | | | | | | | |
| | M | | | | | | | | | | 1 | | | | | | |
| Driving Under the Influence | F | | 12 | | | | 11 | 1 | 18 | | 4 | | | | | 4 | |
| | M | | 46 | | 1 | | 32 | 1 | 64 | | 13 | | | | | 13 | |
| Liquor Laws | F | 3 | 2 | | 5 | | 2 | 6 | 12 | | 10 | | | | | 4 | |
| | M | 3 | 5 | | 3 | 1 | | 5 | 24 | 2 | 13 | | | 3 | | 3 | |
| Drunkenness | F | | | | | | | | | | | | | | | | |
| | M | | | | | | | | | | | | | | | | |
| Disorderly Conduct | F | | 1 | | | | | | 2 | | | | | | | | |
| | M | 2 | 7 | | | | 4 | | 2 | | 2 | | | | | | |
| All Other Offenses (Except Traffic) | F | | 25 | | 1 | | 36 | 1 | 27 | 1 | 13 | | | 1 | | 9 | |
| | M | 5 | 42 | | 4 | 2 | 114 | | 111 | 1 | 26 | | | 1 | | 26 | |
| Human Trafficking | F | | | | | | | | | | | | | | | | |
| | M | | | | | | | | | | | | | | | | |
| Curfew & Loitering | F | | | | | | | | | | | | | | | | |
| | M | | | | | | | | | | | | | | | | |
| Runaways | F | | | | | | | | | | | | | | | | |
| | M | | | | | | | | | 5 | | | | | | | |
| Total | F | 10 | 93 | 0 | 8 | 1 | 64 | 12 | 92 | 6 | 49 | 1 | 36 | | | | |
| | M | 29 | 197 | 0 | 14 | 5 | 185 | 16 | 267 | 17 | 95 | 9 | 78 | | | | |
| Grand Total | | 39 | 290 | 0 | 22 | 6 | 249 | 28 | 359 | 23 | 144 | 10 | 114 | | | | |

| Rangeley PD | | Franklin County | | Carrabassett PD | | Hancock SO | | Bar Harbor PD | | Hancock County | | Ellsworth PD | | Bucksport PD | | SW Harbor PD | |
|-------------|----|-----------------|-------|-----------------|-------|------------|-------|---------------|-------|----------------|-------|--------------|-------|--------------|-------|--------------|-------|
| | | Juv. | Adult | Juv. | Adult | Juv. | Adult | Juv. | Adult | Juv. | Adult | Juv. | Adult | Juv. | Adult | Juv. | Adult |
| | | | | | | | | | | | | | | | | | |
| | | | | | | | | | | | | | | | | | |
| | | | | | | | | | | | | | | | | | |
| | | | | | | | | | | 1 | | | | | | | |
| | | | | | | | | | | 1 | | | | | | | |
| | | | | | | | 5 | | 2 | | 2 | | | 3 | | | |
| | | | | | | | 3 | | | | 1 | | | | | | |
| 1 | | | | 1 | | 3 | | 1 | 1 | | 1 | | | | | | |
| 2 | | | | 1 | | 1 | 5 | 2 | 2 | 4 | 51 | 1 | 3 | 1 | 1 | 1 | 1 |
| | | | | | | | 4 | 1 | 6 | 9 | 45 | | | 1 | | | |
| 1 | | | | 1 | 5 | | | | 2 | | 1 | | | | | | |
| 1 | | | | | | | 3 | | 4 | | 13 | | | 5 | | | 3 |
| 1 | | 1 | | 1 | | | 18 | 1 | 15 | 5 | 18 | | | 11 | | | 3 |
| | | | | | | | | | | | | | | | | | |
| | | | | | | | 2 | | | | | | | 2 | | | |
| | | | | | | | 1 | | | | | | | | | | |
| | | | | | | | | | | | | | | | | | |
| | | | | | | | | | | | | | | | | | |
| | | | | | | | 2 | | | | 2 | | | | | | |
| | | | | 2 | | 1 | 8 | | 2 | 1 | 2 | | | 3 | | | |
| | | | | | | | 4 | | | | 2 | | | 1 | | | |
| | | | | | | | | | | | | | | | | | |
| | | | | | | | | | | | 1 | | | | | | |
| | | | | | | | 4 | 2 | 1 | 1 | 12 | 1 | 8 | | | 1 | |
| | | | | | | 1 | 17 | 3 | 5 | 2 | 16 | 1 | 5 | | | 3 | |
| | | | | | | | | | | | | | | | | | |
| | | | | | | | | | | | | | | | | | |
| 2 | | | | 1 | | | 6 | | 27 | | 8 | | | 8 | | | 2 |
| 7 | | | | 7 | | | 28 | | 53 | | 34 | | | 1 | 10 | | 5 |
| | | | | | | | 2 | | | 2 | | | | 4 | 2 | | |
| | | | | | | 1 | 14 | | | | 3 | | | 2 | 5 | | |
| | | | | | | | | | | | | | | | | | |
| | | | | | | | 1 | | | | 2 | | | 1 | | | |
| 1 | | | | | | | 2 | | | | 2 | | | 8 | | | |
| 5 | | | | 1 | | | 2 | | | | 42 | | | 2 | | | 2 |
| 9 | | 1 | | 3 | | | 17 | 1 | 1 | | 103 | | | 5 | | | 14 |
| | | | | | | | | | | | | | | | | | |
| | | | | | | | | | | | | | | | | | |
| | | | | | | | | | | | | | | | | | |
| 0 | 8 | 0 | 0 | 0 | 2 | 0 | 28 | 4 | 34 | 7 | 133 | 6 | 31 | 1 | 9 | | |
| 0 | 22 | 0 | 2 | 1 | 20 | 7 | 121 | 7 | 89 | 18 | 234 | 4 | 52 | 0 | 26 | | |
| 0 | 30 | 0 | 2 | 1 | 22 | 7 | 149 | 11 | 123 | 25 | 367 | 10 | 83 | 1 | 35 | | |

ARRESTS BY AGENCY

| Offense Category | Sex | Hancock County | | | | Kennebec County | | | | | | | |
|--|----------|----------------|-----------|---------------|----------|-----------------|------------|------------|------------|-------------|------------|--------------|-----------|
| | | Gouldsboro PD | | Winter H'r PD | | Kennebec SO | | Augusta PD | | Gardiner PD | | Hallowell PD | |
| | | Juv. | Adult | Juv. | Adult | Juv. | Adult | Juv. | Adult | Juv. | Adult | Juv. | Adult |
| Murder & Non-negligent Manslaughter | F | | | | | | | | | | | | |
| | M | | | | | | | | | | | | |
| Manslaughter by Negligence | F | | | | | | | | | | | | |
| | M | | | | | | | | | | | | |
| Rape | F | | | | | | | | | | | | |
| | M | | | | | 1 | 1 | | 1 | | | | |
| Robbery | F | | | | | | | | | | | | |
| | M | | | | | | | | 3 | | | | |
| Aggravated Assault | F | | | | | | 1 | | 4 | | | | |
| | M | | | | | | 6 | | 6 | | 1 | | |
| Burglary, Breaking & Entering | F | | | | | 1 | | | 1 | 1 | | | |
| | M | | | | | 2 | 1 | | 7 | 4 | 3 | | 2 |
| Larceny-Theft (except Auto Theft) | F | | 1 | | | | 3 | 7 | 60 | | 11 | | 1 |
| | M | | | | | 1 | 11 | 12 | 81 | 4 | 17 | | 3 |
| Motor Vehicle Theft | F | | | | | | | | 2 | | | | |
| | M | | | | | | 1 | 1 | 2 | | 1 | | 1 |
| Other Assaults | F | | 1 | | | 2 | 10 | 4 | 47 | | 3 | | 4 |
| | M | | | | | 7 | 45 | 4 | 73 | 3 | 2 | 1 | 8 |
| Arson | F | | | | | | | | | | | | |
| | M | | | | | | | | | | | | |
| Forgery & Counterfeiting | F | | | | | | 1 | | 1 | | | | |
| | M | | 1 | | | | 1 | | 5 | | | | |
| Fraud | F | | | | | | 3 | | 5 | | 1 | | |
| | M | | | | | | 7 | | 19 | | 2 | | |
| Embezzlement | F | | | | | | | | 5 | | | | |
| | M | | | | | | 3 | | 1 | | | | |
| Stolen Property: Buying, Receiving, Possessing | F | | | | | | | | | | | | |
| | M | | | | | | | | | | | | |
| Vandalism | F | | | | | | 1 | | 5 | | | | 1 |
| | M | | 1 | | | 3 | 3 | 4 | 23 | 1 | | | |
| Weapons: Carrying, Possessing, etc. | F | | | | | | | | 1 | | | | |
| | M | | | | | | 1 | | 2 | | | | |
| Prostitution & Commercialized Vice | F | | | | | | | | | | | | |
| | M | | | | | | | | | | | | |
| Sex Offenses | F | | | | | | | | | | | | |
| | M | | | | | | 1 | | 2 | | | 1 | |
| Drug Abuse Violations | F | | 2 | | | 2 | 10 | 1 | 9 | | 8 | | 2 |
| | M | | 2 | | | 2 | 22 | 1 | 18 | 4 | 15 | | 6 |
| Gambling | F | | | | | | | | | | | | |
| | M | | | | | | | | | | | | |
| Offenses Against Family & Children | F | | | | | | | | | | 1 | | |
| | M | | | | | | | | | | | | |
| Driving Under the Influence | F | | | | | | 19 | 2 | 24 | | 11 | | 10 |
| | M | | 5 | | | 1 | 21 | 2 | 61 | | 25 | | 13 |
| Liquor Laws | F | | | | | 2 | | 2 | 4 | 3 | 2 | | |
| | M | | | | | 1 | 4 | 4 | 11 | 5 | 10 | | 1 |
| Drunkenness | F | | | | | | | | | | | | |
| | M | | | | | | | | | | | | |
| Disorderly Conduct | F | | | | | | 2 | | 10 | | | | |
| | M | | 1 | | | | 10 | | 18 | | 3 | | 2 |
| All Other Offenses (Except Traffic) | F | | 2 | | | 1 | 32 | 4 | 96 | | 38 | | 7 |
| | M | | 4 | | | 3 | 116 | 6 | 223 | 8 | 97 | | 11 |
| Human Trafficking | F | | | | | | | | | | | | |
| | M | | | | | | | | | | | | |
| Curfew & Loitering | F | | | | | | | | | | | | |
| | M | | | | | | | | | | | | |
| Runaways | F | | | | | | | | | | | | |
| | M | | | | | | | | | | | | |
| Total | F | 0 | 6 | 0 | 0 | 8 | 82 | 20 | 274 | 4 | 75 | 0 | 25 |
| | M | 0 | 14 | 0 | 0 | 21 | 254 | 34 | 556 | 29 | 176 | 2 | 47 |
| Grand Total | | 0 | 20 | 0 | 0 | 29 | 336 | 54 | 830 | 33 | 251 | 2 | 72 |

| Kennebec County | | | | | | | | | | | | | | Knox Cty Knox SO | |
|-----------------|-------|------------|-------|-------------|-------|------------|-------|-------------|-------|----------------|-------|------------|-------|---------------------|-------|
| Waterville PD | | Oakland PD | | Monmouth PD | | Winslow PD | | Winthrop PD | | Capitol Police | | Clinton PD | | Juv. | Adult |
| Juv. | Adult | Juv. | Adult | Juv. | Adult | Juv. | Adult | Juv. | Adult | Juv. | Adult | Juv. | Adult | Juv. | Adult |
| | | | | | | | | | | | | | | | |
| | | | | | | | | | | | | | | | |
| | | | | | | | | | | | | | | | |
| | 1 | | | | | | 1 | | | | | | 1 | | 1 |
| | 1 | | | | | | | | | | | | | | |
| | 6 | | 3 | | | | 2 | | 3 | | | | 1 | | 7 |
| | 1 | | | | | | 1 | | | | | | | 1 | 2 |
| | 4 | | 1 | | 2 3 | | | | | | | | 5 | | |
| 12 | 130 | 1 | 3 | | 1 | 1 | 4 | | 3 | | | | | | 9 |
| 20 | 95 | 1 | 1 | | 2 | 1 | 13 | | 3 | | 1 | | 1 | 1 | 16 |
| | 2 | | | | | | | | | | | | | | 3 |
| | 4 | | 1 | | | | 1 | | 2 | | | | | | 2 |
| 1 | 32 | 2 | 3 | 1 | | | 12 | | 4 | 1 | | 1 | 1 | | 18 |
| 5 | 68 | 4 | 15 | 2 | 1 | 1 | 21 | | 7 | 3 | | 3 | 11 | | 42 |
| | | | | | | | | | | | | | | | |
| | | | | | | | | | | | | | | | |
| | | | | | 1 | | 1 | | | 1 | | | | | |
| | 16 | | 9 | | | | | | 1 | | | | 1 | | 2 |
| 1 | 21 | | 1 | | | | 4 | | | | | | | | 4 |
| | | | | | | | | | | | | | | | |
| | | | | | | | | | | | | | | | |
| 1 | 7 | | 1 | | | | | | | | | | 1 | | 3 |
| 9 | 11 | 1 | 4 | | 1 | | 3 | | 2 | | | 1 | | 2 | 15 |
| | | | | | | | | | | | | | | | |
| | 3 | | | | | | 1 | | 1 | | | | 1 | | 3 |
| | | | | | | | | | | | | | | | |
| | | | | | | | | | | | | | | | |
| 1 | | | | | | | | | | | | | 1 | | 4 |
| 1 | 17 | 1 | | 1 | | 2 | 7 | | 3 | | | | 1 | | 12 |
| | 26 | 3 | 4 | | 1 | | 10 | 1 | 1 | | | | 3 | 1 | 17 |
| | | | | | | | | | | | | | | | |
| | 1 | | | | | | | | | | | | | | |
| | | | | | | | | | | | | | | | |
| | | | | | | | | | | | | | | | 5 |
| | | | | | | | | | | | | | | 1 | 6 |
| 1 | 98 | | 11 | | 4 | 2 | 27 | | 5 | | | 10 | | | 13 |
| 5 | 151 | | 18 | | 14 | 2 | 58 | | 12 | | 1 | 21 | | 1 | 43 |
| 2 | 45 | | | 1 | 1 | 2 | 3 | | | | | | | | 2 |
| 2 | 60 | | 13 | 1 | 2 | 3 | 7 | | | | | | | 8 | 5 |
| | | | | | | | | | | | | | | | |
| | | | | | | | | | | | | | | | |
| | 2 | | | | | | | | | | | | | | 7 |
| | 13 | 1 | 1 | | 2 | | 4 | | | | | | | 1 | 8 |
| 6 | 147 | 5 | 16 | | 16 | 3 | 70 | | 7 | 1 | | 6 | | | 63 |
| 9 | 262 | 1 | 37 | | 28 | 18 | 113 | | 14 | 5 | | 1 | 33 | 1 | 156 |
| | | | | | | | | | | | | | | | |
| | | | | | | | | | | | | | | | |
| | | | | | | | | | | | | | | | |
| | | | | | | | | | | | | | | | |
| 24 | 499 | 9 | 43 | 3 | 22 | 10 | 123 | 0 | 23 | 0 | 2 | 1 | 20 | 0 | 137 |
| 52 | 726 | 11 | 99 | 5 | 55 | 26 | 239 | 1 | 45 | 0 | 11 | 11 | 72 | 17 | 331 |
| 76 | 1,225 | 20 | 142 | 8 | 77 | 36 | 362 | 1 | 68 | 0 | 13 | 12 | 92 | 17 | 468 |

ARRESTS BY AGENCY

| Offense Category | Sex | Knox County | | | | | | | | Lincoln County | | | |
|--|----------|-------------|-----------|-------------|------------|--------------|------------|-------------|-----------|----------------|------------|----------------|------------|
| | | Camden PD | | Rockland PD | | Thomaston PD | | Rockport PD | | Lincoln SO | | Boothbay H. PD | |
| | | Juv. | Adult | Juv. | Adult | Juv. | Adult | Juv. | Adult | Juv. | Adult | Juv. | Adult |
| Murder & Non-negligent Manslaughter | F | | | | | | | | | | | | |
| | M | | | | | | | | | | | | |
| Manslaughter by Negligence | F | | | | | | | | | | | | |
| | M | | | | | | | | | | | | |
| Rape | F | | | | | | | | | | | | |
| | M | | | | | | | | | | 4 | | |
| Robbery | F | | | | | | | | | | | | |
| | M | | | | | | | | | | 2 | | |
| Aggravated Assault | F | | | | 1 | | | | | | | | |
| | M | | | 2 | 4 | | 1 | | 1 | | 7 | 1 | 1 |
| Burglary, Breaking & Entering | F | | 1 | | | | | | | | | | |
| | M | | 2 | 5 | 3 | | | | 1 | 1 | 5 | | 2 |
| Larceny-Theft (except Auto Theft) | F | 2 | 3 | 1 | 1 | | 6 | | 3 | | 6 | | 1 |
| | M | 2 | 3 | 4 | 9 | | 7 | | 2 | | 10 | | 7 |
| Motor Vehicle Theft | F | | | | | | | | | | 1 | | |
| | M | | | | 2 | | | | | 2 | 1 | | |
| Other Assaults | F | | 1 | 1 | 5 | | 1 | | 2 | 1 | 16 | | 2 |
| | M | 1 | 3 | | 18 | | 4 | | 6 | 1 | 52 | 2 | 7 |
| Arson | F | | | | | | | | | | | | |
| | M | | | | | | | | | | | | |
| Forgery & Counterfeiting | F | | | | | | | | | | | | |
| | M | | | | | | 1 | | | | 2 | | |
| Fraud | F | | | | | | | | | | 2 | | |
| | M | | | | | | | | | | 1 | | |
| Embezzlement | F | | | | | | | | | | | | |
| | M | | | | | | | | | | | | |
| Stolen Property: Buying, Receiving, Possessing | F | | | | | | | | | | | | |
| | M | | | 1 | 2 | | | | | | | | |
| Vandalism | F | | | | 2 | | | | | | 3 | | 1 |
| | M | | | | 6 | | 1 | | | 2 | 12 | | 2 |
| Weapons: Carrying, Possessing, etc. | F | | | | | | | | | | | | |
| | M | | | | 2 | | | | | | 5 | | |
| Prostitution & Commercialized Vice | F | | | | | | | | | | 1 | | |
| | M | | | | | | | | | | 8 | | |
| Sex Offenses | F | | | | | | | | | | 2 | | |
| | M | 1 | | | 3 | | | | | 1 | 1 | | |
| Drug Abuse Violations | F | | 3 | | 6 | | 2 | | | 3 | 7 | | 3 |
| | M | 1 | 1 | | 13 | | 2 | | 2 | 5 | 6 | 1 | 1 |
| Gambling | F | | | | | | | | | | | | |
| | M | | | | | | | | | | | | |
| Offenses Against Family & Children | F | | | | | | | | | | | | |
| | M | | | | 1 | | 2 | | | | 1 | | |
| Driving Under the Influence | F | | 3 | | 27 | | 13 | | 5 | | 18 | | 16 |
| | M | | 6 | | 83 | | 26 | | 18 | 2 | 51 | 1 | 20 |
| Liquor Laws | F | | | 1 | 2 | | | 2 | 4 | 8 | 10 | | 2 |
| | M | | | 3 | 1 | | | | 3 | 7 | 21 | 1 | 7 |
| Drunkenness | F | | | | | | | | | | | | |
| | M | | | | | | | | | | | | |
| Disorderly Conduct | F | | | | 3 | | | | | | 4 | | 3 |
| | M | | | | 18 | | 3 | | | | 7 | | 1 |
| All Other Offenses (Except Traffic) | F | | 3 | | 37 | | 7 | | | | 60 | | 14 |
| | M | | 3 | | 120 | | 27 | 1 | | 1 | 178 | 1 | 32 |
| Human Trafficking | F | | | | | | | | | | | | |
| | M | | | | | | | | | | | | |
| Curfew & Loitering | F | | | | | | | | | | | | |
| | M | | | | | | | | | | | | |
| Runaways | F | | | | | | | | | | | | |
| | M | | | | | | | | | | | | |
| Total | F | 2 | 14 | 3 | 84 | 0 | 29 | 2 | 14 | 12 | 130 | 0 | 42 |
| | M | 5 | 18 | 15 | 285 | 0 | 74 | 1 | 33 | 22 | 374 | 7 | 80 |
| Grand Total | | 7 | 32 | 18 | 369 | 0 | 103 | 3 | 47 | 34 | 504 | 7 | 122 |

| Dam'scotta PD | | Lincoln County | | Wiscasset PD | | Oxford SO | | Rumford PD | | Oxford County | | Mexico PD | | Norway PD | |
|---------------|-------|----------------|-------|--------------|-------|-----------|-------|------------|-------|---------------|-------|-----------|-------|-----------|-------|
| Juv. | Adult | Juv. | Adult | Juv. | Adult | Juv. | Adult | Juv. | Adult | Juv. | Adult | Juv. | Adult | Juv. | Adult |
| | | | | 1 | | | | | | | | | | | |
| | | | | | | | | | | | | | | | |
| | | | | | | | | | | | | | | | |
| | | | | | | | | | | | | | | | |
| | | 1 | | | | | | | | | | | | | |
| 1 | | 4 | | | | 1 | | 3 | | | | 1 | 1 | | 1 |
| | | | 1 | 1 | | | | | | | | 5 | 5 | 1 | 2 |
| | 4 | | 3 | | 1 | | 7 | | 1 | 7 | | | 9 | 2 | 2 |
| 3 | 8 | | 1 | 1 | 3 | | 3 | | 8 | 1 | | | 8 | 1 | 7 |
| | | | | | | | 1 | | | | | | | | |
| | | 1 | | | | | 1 | | | | | | | | |
| | 4 | 3 | 5 | | 1 | | 1 | | 4 | 1 | 2 | | 2 | 2 | |
| 3 | 5 | 3 | 12 | 1 | 9 | | 5 | 5 | 8 | 3 | 4 | | 10 | 3 | 1 |
| | | | | | | | | | | 1 | | | | | |
| | | | | | | | | | | | | | | | |
| 1 | | | | | | | | | 1 | | | | | | |
| 1 | | | | | | | 2 | | | | | | | | |
| | | | 2 | | 1 | | | | | | | | | | |
| | 2 | | | | 1 | | | | | | 1 | | | | |
| | | | | | | | | | | | | | | | |
| | | | | | | | 2 | | | | | | | | |
| | 1 | | 1 | | | | | | | | | | | | |
| 1 | | 2 | | | 1 | | | | | | | | | | |
| | | | | | | | | | | | | | | | |
| | | | | | | | | | | | | | | | |
| | | | | | | | 6 | | 3 | | | | 1 | | 1 |
| | 2 | 2 | 2 | | 1 | | 8 | | 4 | | | | 1 | | 4 |
| | | 5 | 3 | 2 | 3 | | 9 | 1 | 7 | | | | 2 | | 6 |
| | | | | | | | | | | | | | | | |
| | | | | | | | | | | | | | | | |
| | | | | | | | | | | 3 | | | | | |
| | 3 | | 9 | | 7 | | 16 | | 6 | | 1 | | 4 | | 5 |
| | 14 | | 25 | | 11 | | 44 | | 14 | | 6 | | 8 | | 11 |
| | | 1 | | | | | 1 | | | | | | 2 | | |
| 5 | | 3 | 1 | 1 | | | 2 | | 2 | 1 | | | 2 | | |
| | | | | | | | | | | | | | | | |
| | 1 | | | | 1 | | 2 | 3 | 8 | | | | 1 | 1 | 3 |
| | | | 2 | 1 | 2 | | 9 | 3 | 11 | 1 | 1 | | 4 | | 8 |
| | 5 | 4 | 11 | | 8 | | 13 | 1 | 12 | | 5 | | 15 | 2 | 11 |
| 3 | 16 | | 39 | 3 | 23 | | 41 | 1 | 45 | 2 | 19 | 2 | 47 | 5 | 49 |
| | | | | | | | | | | | | | | | |
| | | | | | | | | | | | | | | | |
| | | | | | | | | | | | | | | | |
| | | | | | | | | | | | | | | | |
| 0 | 22 | 11 | 34 | 0 | 21 | 0 | 43 | 5 | 42 | 1 | 8 | 0 | 35 | 7 | 25 |
| 15 | 47 | 14 | 88 | 9 | 54 | 0 | 135 | 10 | 101 | 12 | 31 | 8 | 89 | 10 | 86 |
| 15 | 69 | 25 | 122 | 9 | 75 | 0 | 178 | 15 | 143 | 13 | 39 | 8 | 124 | 17 | 111 |

ARRESTS BY AGENCY

| Offense Category | Sex | Paris PD | | Oxford County Fryeburg PD | | Oxford PD | | Penobscot SO | | Penobscot County Bangor PD | | Brewer PD | |
|--|----------|----------|-----------|------------------------------|------------|-----------|------------|--------------|------------|-------------------------------|--------------|-----------|------------|
| | | Juv. | Adult | Juv. | Adult | Juv. | Adult | Juv. | Adult | Juv. | Adult | Juv. | Adult |
| Murder & Non-negligent Manslaughter | F | | | | | | | | | | | | |
| | M | | | | | | | 1 | | 1 | | | |
| Manslaughter by Negligence | F | | | | | | | | | | | | |
| | M | | | | | | | 2 | | | | | |
| Rape | F | | | | | | | | | | | | |
| | M | | | 1 | | | | 1 | 1 | | 4 | | |
| Robbery | F | | | | | | | | 1 | | 3 | | |
| | M | | | | | | | | 1 | | 6 | | |
| Aggravated Assault | F | | | | | | | | 1 | | 2 | | 2 |
| | M | | | | 2 | | | | 5 | | 17 | | 2 |
| Burglary, Breaking & Entering | F | | | | | | | | 1 | | 1 | | |
| | M | | | | 1 | | | 3 | 14 | 6 | 31 | | 5 |
| Larceny-Theft (except Auto Theft) | F | | | | | | 5 | 1 | 21 | 16 | 174 | 5 | 70 |
| | M | | 2 | | 2 | 1 | 14 | 1 | 23 | 16 | 289 | 7 | 74 |
| Motor Vehicle Theft | F | | | | | | | 1 | 1 | | 2 | | |
| | M | | | | | | 1 | | | | 11 | | 2 |
| Other Assaults | F | | | | 6 | 1 | 2 | 1 | 15 | 10 | 82 | | 5 |
| | M | | 1 | 2 | 21 | 3 | 4 | 2 | 60 | 8 | 208 | | 16 |
| Arson | F | | | | | | | | | | | | |
| | M | | | | | | | | | 1 | 3 | | |
| Forgery & Counterfeiting | F | | | | | | | | 2 | | 3 | | 2 |
| | M | | | | | | | | 4 | | 7 | | 1 |
| Fraud | F | | | | | | | | 2 | 1 | 16 | | 1 |
| | M | | | | 1 | | 1 | 1 | 8 | 1 | 17 | | 3 |
| Embezzlement | F | | | | | | | | | | | | |
| | M | | | | | | | | | | | | |
| Stolen Property: Buying, Receiving, Possessing | F | | | | | | | | | | 4 | | |
| | M | | | | | | | | 1 | | 3 | | 2 |
| Vandalism | F | | | | 1 | | | 1 | 3 | 2 | 28 | 1 | 3 |
| | M | | | 1 | 3 | | | 4 | 11 | 4 | 78 | | 1 |
| Weapons: Carrying, Possessing, etc. | F | | | | | | | | | | 1 | | |
| | M | | | | | | | | 4 | | 3 | | 2 |
| Prostitution & Commercialized Vice | F | | | | | | | | | | | | |
| | M | | | | | | | | | | 4 | | |
| Sex Offenses | F | | | | | | | 1 | | | 1 | | |
| | M | | | | | | | 2 | 4 | 1 | 8 | | |
| Drug Abuse Violations | F | | | | 4 | | 4 | 1 | 7 | 6 | 73 | | 12 |
| | M | | | 2 | 18 | | 4 | 2 | 24 | 2 | 152 | 1 | 34 |
| Gambling | F | | | | | | | | | | | | |
| | M | | | | | | | | | | | | |
| Offenses Against Family & Children | F | | | | 1 | | | | 1 | | 4 | | |
| | M | | | | 1 | | | | 1 | | 1 | | 1 |
| Driving Under the Influence | F | | 2 | | 11 | | 7 | | 14 | | 49 | | 5 |
| | M | | 5 | | 16 | | 15 | | 28 | | 152 | | 10 |
| Liquor Laws | F | | | | 11 | | | | 2 | 2 | 17 | | 1 |
| | M | | | | 15 | | 2 | | 7 | | 72 | | |
| Drunkenness | F | | | | | | | | | | | | |
| | M | | | | | | | | | | | | |
| Disorderly Conduct | F | | | | | | 1 | | 6 | | 22 | | 2 |
| | M | | 1 | | | | 11 | | 8 | 2 | 98 | | 5 |
| All Other Offenses (Except Traffic) | F | | | | 3 | | 19 | 1 | 47 | 2 | 145 | | 29 |
| | M | | 11 | 1 | 11 | | 49 | 7 | 111 | 7 | 366 | 3 | 61 |
| Human Trafficking | F | | | | | | | | | | | | |
| | M | | | | | | | | | | | | |
| Curfew & Loitering | F | | | | | | | | | | | | |
| | M | | | | | | | | | | | | |
| Runaways | F | | | | | | | 5 | | | | | |
| | M | | | | | | | 4 | | | | | |
| Total | F | 0 | 2 | 0 | 37 | 1 | 38 | 12 | 124 | 39 | 627 | 6 | 132 |
| | M | 0 | 20 | 7 | 91 | 4 | 101 | 27 | 318 | 48 | 1,531 | 11 | 219 |
| Grand Total | | 0 | 22 | 7 | 128 | 5 | 139 | 39 | 442 | 87 | 2,158 | 17 | 351 |

| Penobscot County | | | | | | | | | | | | | | | |
|------------------|-------|------------|-------|-------------|-------|----------|-------|------------|-------|----------------|-------|----------------|-------|------------|-------|
| Dexter PD | | Lincoln PD | | Old Town PD | | Orono PD | | Hampden PD | | Millinocket PD | | E. M'nocket PD | | Newport PD | |
| Juv. | Adult | Juv. | Adult | Juv. | Adult | Juv. | Adult | Juv. | Adult | Juv. | Adult | Juv. | Adult | Juv. | Adult |
| | | | | | | | | | | 1 | | | | | |
| | | | | | | | | | | | | | | | |
| | | 2 | | 1 | | | | | | | | | | | |
| | | | | | | | | | | | | | | | |
| 1 | | 1 | | 1 | 2 | | | 1 | | 1 | | | | | |
| | | 1 | | 1 | 1 | | 1 | | | 1 | | 1 | | | |
| | 2 | 2 | 15 | | 8 | | 4 | 1 | 4 | | 2 | 1 | 2 | 1 | 6 |
| 1 | 5 | 2 | 13 | | 7 | 1 | 17 | | 2 | 6 | 3 | 2 | 4 | | 8 |
| | | | | | | | 1 | | 1 | | | | | | 2 |
| | 4 | 1 | 7 | | 5 | | 11 | | | | 5 | | | 1 | 4 |
| 1 | 13 | 1 | 18 | 2 | 16 | | 10 | 2 | 10 | 4 | 8 | | 9 | | 8 |
| | | | | | | | | | | | | | | | |
| 1 | | | | | 1 | 1 | 5 | | | | | | | | |
| | | | | | 3 | | 30 | | | | | | | | |
| 1 | | | | | 2 | | 1 | | | | 1 | | 1 | | 1 |
| | | | | | | | | | | | 1 | | | | 2 |
| | | | | | | | | | | | | | | | |
| | | 1 | | | | | 1 | | | | | | | | |
| | | | | | | | 2 | | 1 | | 1 | | | | |
| 2 | | 4 | | 1 | 1 | | 2 | | 1 | | 1 | | 1 | 4 | 3 |
| | | | | | 5 | | 21 | | | 1 | 3 | | | | |
| | | | | | | | 1 | | | | | | | | |
| | | | | | 2 | | | | | | | | | | |
| 1 | | | 3 | 2 | | | | | | | 1 | | | | |
| 5 | | | 3 | | 4 | | 14 | | 1 | | | | 3 | | |
| 11 | | | 3 | | 14 | 1 | 34 | 1 | 5 | | 4 | 1 | 4 | 1 | 1 |
| | | | | | | | | | | | | | | | |
| | | | | | | | 1 | | 2 | | | | | | |
| | | 1 | | | | | 1 | | 1 | 1 | | | | | |
| 3 | | 3 | | | 6 | | 13 | | 6 | | 3 | | 1 | | 1 |
| 11 | | 7 | | | 7 | | 68 | 1 | 9 | | 7 | | 14 | | 1 |
| | | | | | 1 | | 49 | | | | | | 1 | | |
| 2 | 2 | | 3 | | 6 | 2 | 124 | | 1 | 2 | 7 | 1 | 3 | | 1 |
| | | | | | | | | | | | | | | | |
| | | | | | 2 | 1 | 5 | | | | | | | | 1 |
| | 1 | | 4 | | 3 | 1 | 6 | | 2 | | 1 | | | | 4 |
| | 6 | | 4 | | 4 | | 8 | | 4 | | 4 | | 2 | | 8 |
| 2 | 17 | 2 | 18 | 1 | 22 | 2 | 65 | | 14 | 3 | 8 | 1 | 18 | | 16 |
| | | | | | | | | | | | | | | | |
| | | | | | | | | | | | | | | | |
| | | | | | | | | | | | | | | | |
| | | 1 | | | | | | | | | | | | | |
| | | 3 | | | | | | | | | | | | | |
| 0 | 21 | 4 | 33 | 0 | 36 | 2 | 112 | 1 | 18 | 0 | 16 | 1 | 10 | 2 | 23 |
| 6 | 65 | 8 | 78 | 6 | 89 | 7 | 381 | 6 | 45 | 17 | 46 | 5 | 54 | 5 | 44 |
| 6 | 86 | 12 | 111 | 6 | 125 | 9 | 493 | 7 | 63 | 17 | 62 | 6 | 64 | 7 | 67 |

| Offense Category | Sex | Penobscot County | | | | | | Piscataquis County | | | | | |
|--|----------|------------------|----------|----------------|------------|-----------|-----------|--------------------|------------|----------------|-----------|----------|-----------|
| | | Veazie PD | | U. of Maine PD | | Holden PD | | Piscataquis SO | | Dover-Foxc. PD | | Milo PD | |
| | | Juv. | Adult | Juv. | Adult | Juv. | Adult | Juv. | Adult | Juv. | Adult | Juv. | Adult |
| Murder & Non-negligent Manslaughter | F | | | | | | | | | | | | |
| | M | | | | | | | | | | | | |
| Manslaughter by Negligence | F | | | | | | | | | | | | |
| | M | | | | | | | | | | | | |
| Rape | F | | | | | | | | | | | | |
| | M | | | | | | | 1 | | | | | |
| Robbery | F | | | | | | | | | | | | |
| | M | | | | | | | | | | | | |
| Aggravated Assault | F | | | | | 1 | | | | | | 1 | |
| | M | | | | | 1 | | | | | | | |
| Burglary, Breaking & Entering | F | | | | | | | 1 | | 1 | | | |
| | M | | | | | 1 | | 2 | | 1 | | | |
| Larceny-Theft (except Auto Theft) | F | | | | | | | 1 | | | | 1 | |
| | M | | 1 | | 2 | | | 1 | 8 | 1 | 6 | | |
| Motor Vehicle Theft | F | | | | | | | | | | | | |
| | M | | | | | | | | | | | | |
| Other Assaults | F | | | | 2 | 1 | | | 4 | 1 | 3 | | 3 |
| | M | | | | 4 | 3 | | 2 | 16 | 1 | 5 | 1 | 3 |
| Arson | F | | | | | | | | | | | | |
| | M | | | | | | | | | | | | |
| Forgery & Counterfeiting | F | | | | | | | | | | 1 | | |
| | M | | | | 2 | | | | | | | | |
| Fraud | F | | 1 | | | | | | | | 1 | | |
| | M | | 1 | | | 1 | | | | | | | |
| Embezzlement | F | | | | | | | | | | | | |
| | M | | | | | | | | | | | | |
| Stolen Property: Buying, Receiving, Possessing | F | | | | | | | | | | | | |
| | M | | | | | | | | | | | | |
| Vandalism | F | | | | | | | | | 1 | 3 | | |
| | M | | | 1 | 3 | | | 2 | 3 | | 7 | | |
| Weapons: Carrying, Possessing, etc. | F | | | | | | | | | | | | |
| | M | | | | | | | | | | 2 | | |
| Prostitution & Commercialized Vice | F | | | | | | | | | | | | |
| | M | | | | | | | | | | | | |
| Sex Offenses | F | | | | | | | | | | | | |
| | M | | | | | | | | | | | | |
| Drug Abuse Violations | F | | | | 21 | 2 | | 3 | | | | | 1 |
| | M | | | | 83 | 2 | | 1 | | | 3 | | 1 |
| Gambling | F | | | | | | | | | | | | |
| | M | | | | | | | | | | | | |
| Offenses Against Family & Children | F | | | | | | | 1 | | | | | |
| | M | | | | | 1 | | | | | | | |
| Driving Under the Influence | F | | | | 5 | 2 | | 1 | | | 2 | | |
| | M | | 1 | | | 5 | | 8 | | | 4 | | 2 |
| Liquor Laws | F | | | | 32 | | | | | 1 | 1 | | |
| | M | | | | 69 | | | | | 1 | | | |
| Drunkenness | F | | | | | | | | | | | | |
| | M | | | | | | | | | | | | |
| Disorderly Conduct | F | | | | | | | | | | 1 | | 2 |
| | M | | | | 2 | | | 2 | | | | | |
| All Other Offenses (Except Traffic) | F | | 1 | | 7 | | | 13 | | 1 | 3 | | 1 |
| | M | | 4 | | 35 | 9 | | 43 | | 5 | 9 | | 2 |
| Human Trafficking | F | | | | | | | | | | | | |
| | M | | | | | | | | | | | | |
| Curfew & Loitering | F | | | | | | | | | | | | |
| | M | | | | | | | | | | | | |
| Runaways | F | | | | | | | | | | | | |
| | M | | | | | | | | | | | | |
| Total | F | 0 | 2 | 0 | 62 | 0 | 6 | 1 | 23 | 5 | 16 | 0 | 7 |
| | M | 0 | 7 | 1 | 205 | 0 | 23 | 6 | 83 | 9 | 36 | 2 | 8 |
| Grand Total | | 0 | 9 | 1 | 267 | 0 | 29 | 7 | 106 | 14 | 52 | 2 | 15 |

ARRESTS BY AGENCY

| Offense Category | Sex | Somerset County | | | | Waldo County | | | | | | | |
|--|----------|-----------------|------------|---------------|-----------|--------------|------------|------------|------------|--------------|-----------|--------------|----------|
| | | Skowhegan PD | | Pittsfield PD | | Waldo SO | | Belfast PD | | Searsport PD | | Islesboro PD | |
| | | Juv. | Adult | Juv. | Adult | Juv. | Adult | Juv. | Adult | Juv. | Adult | Juv. | Adult |
| Murder & Non-negligent Manslaughter | F | | | | | | | | | | | | |
| | M | | | | | | | | | | | | |
| Manslaughter by Negligence | F | | | | | | | | | | | | |
| | M | | | | | | | | | | | | |
| Rape | F | | | | | | | | | | | | |
| | M | | | | | 1 | 2 | | | | | | |
| Robbery | F | | | | | | | | | | | | |
| | M | | 1 | | 1 | | 2 | | | | | | |
| Aggravated Assault | F | | | | | | 3 | | | | | | |
| | M | | 7 | | | | 6 | 1 | 1 | | | | |
| Burglary, Breaking & Entering | F | 1 | | | 1 | | | | | | | | |
| | M | 2 | 2 | | 2 | 1 | 18 | 2 | 1 | | 2 | | |
| Larceny-Theft (except Auto Theft) | F | 3 | 16 | | 4 | | 3 | 5 | 10 | | | | |
| | M | 2 | 45 | 9 | 7 | 1 | 15 | | 13 | | | | |
| Motor Vehicle Theft | F | | 2 | | | | | | | | | | |
| | M | 1 | 3 | | | | 2 | | | | | | |
| Other Assaults | F | 1 | 17 | | 3 | 4 | 9 | | 7 | | 1 | | |
| | M | 5 | 53 | 2 | 9 | 1 | 36 | 12 | 19 | | 3 | | |
| Arson | F | | | | | | | | 1 | | | | |
| | M | | | | | | | | | | | | |
| Forgery & Counterfeiting | F | | 1 | | | | | | | | | | |
| | M | | 1 | | | | | | | | | | |
| Fraud | F | | 11 | | | | | | 1 | | | | |
| | M | | 22 | | | | | | 1 | | | | |
| Embezzlement | F | | | | | | | | | | | | |
| | M | | | | | | | | | | | | |
| Stolen Property: Buying, Receiving, Possessing | F | | | | | | | | | | | | |
| | M | | | | | | | | | | | | |
| Vandalism | F | 3 | 3 | 1 | | | | | | | | | |
| | M | 4 | 15 | 3 | 4 | | | | | | | | |
| Weapons: Carrying, Possessing, etc. | F | | | | | | | | 1 | | | | |
| | M | | | | | | 7 | | | | | | |
| Prostitution & Commercialized Vice | F | | | | | | | | | | | | |
| | M | | | | | | | | | | | | |
| Sex Offenses | F | | | | | 1 | 3 | | 2 | | | | |
| | M | | | | | | | | | | | | |
| Drug Abuse Violations | F | | | | | | 8 | 1 | 3 | | | | |
| | M | 5 | 3 | | 1 | 3 | 15 | | 9 | | 1 | | |
| Gambling | F | | | | | | | | | | | | |
| | M | | | | | | | | | | | | |
| Offenses Against Family & Children | F | | | | | | | | 1 | | 1 | | |
| | M | | | | 2 | | 1 | | | | | | |
| Driving Under the Influence | F | | 18 | | 2 | | 10 | 1 | 22 | | 3 | | |
| | M | | 43 | | 5 | | 31 | | 48 | | 6 | | 1 |
| Liquor Laws | F | 1 | 3 | | 1 | 2 | 1 | 2 | 3 | | | | |
| | M | 2 | 13 | | 3 | 2 | 17 | 3 | 3 | | | | |
| Drunkenness | F | | | | | | | | | | | | |
| | M | | | | | | | | | | | | |
| Disorderly Conduct | F | | 6 | | 1 | | 7 | 2 | 3 | | | | |
| | M | | 22 | | 1 | 1 | 22 | 3 | 19 | | 1 | | |
| All Other Offenses (Except Traffic) | F | 1 | 50 | | 7 | | 12 | 1 | 14 | | | | |
| | M | 4 | 113 | 2 | 15 | 5 | 45 | | 31 | | 2 | | |
| Human Trafficking | F | | | | | | | | | | | | |
| | M | | | | | | | | | | | | |
| Curfew & Loitering | F | | | | | | | | | | | | |
| | M | | | | | | | | | | | | |
| Runaways | F | | | | | | | | | | | | |
| | M | | | | | | | | | | | | |
| Total | F | 10 | 127 | 1 | 19 | 6 | 53 | 12 | 66 | 0 | 5 | 0 | 0 |
| | M | 25 | 343 | 16 | 50 | 16 | 222 | 21 | 147 | 0 | 15 | 0 | 1 |
| Grand Total | | 35 | 470 | 17 | 69 | 22 | 275 | 33 | 213 | 0 | 20 | 0 | 1 |

| Washington SO | | Calais PD | | Eastport PD | | Machias PD | | Baileyville PD | | Milbridge PD | | York SO | | Biddeford PD | |
|---------------|-------|-----------|-------|-------------|-------|------------|-------|----------------|-------|--------------|-------|---------|-------|--------------|-------|
| | | | | | | | | | | | | | | | |
| Juv. | Adult | Juv. | Adult | Juv. | Adult | Juv. | Adult | Juv. | Adult | Juv. | Adult | Juv. | Adult | Juv. | Adult |
| | | | | | | | | | | | | | | | |
| | | | | | | | | | | | | | | | |
| | | | | | | | | | | | | 2 | | 1 | |
| 2 | | | | | | | | | | | | | | | |
| 1 | | 1 | | | | | | | | | | 2 | 5 | | 2 |
| | | | 1 | | | | | | | | | | 1 | | 3 |
| 3 | | 7 | | 1 | | 3 | | 2 | | | | 13 | | | 27 |
| 2 | 1 | | | | | | | | | | | | | 1 | 1 |
| 1 | 9 | | | | | | | 4 | | 3 | | 7 | 5 | 2 | 8 |
| 8 | | 7 | | | | 1 | 1 | | | 1 | | 11 | | 18 | 96 |
| 12 | | 12 | | | | 1 | 5 | 1 | | 1 | | 4 | 35 | 14 | 124 |
| 1 | | | | | | | | | | | | 1 | | 1 | 1 |
| 3 | | | | | | | | 3 | | | | 3 | | | 1 |
| 1 | 7 | | | 1 | | | | 4 | | | | 7 | 17 | 10 | 55 |
| 1 | 38 | 7 | | 1 | | 5 | | 4 | | | | 10 | 45 | 21 | 149 |
| | | 1 | | | | | | | | | | | | | |
| | | | | | | | | | | | | | | | |
| | | | | | | | | | | | | 1 | | 8 | 20 |
| 4 | | 1 | | | | | | | | | | | | | |
| 8 | | 1 | | | | | | | | | | | | | 11 |
| 1 | | | | | | | | | | | | | | | 16 |
| | | | | | | | | | | | | | | | |
| 1 | | | | | | | | | | | | 1 | 1 | 2 | 6 |
| 1 | | 1 | | | | 2 | 2 | 1 | | | | 2 | | 4 | 3 |
| 4 | | 6 | | | | 2 | 1 | | | | | 3 | 14 | 6 | 29 |
| | | | | | | | | | | | | | | | |
| 1 | | 1 | | | | | | | | | | 6 | | | 5 |
| | | | | | | | | | | | | | | | 1 |
| | | | | | | | | | | | | | | | 1 |
| | | | | | | | | | | | | 3 | 2 | 2 | 4 |
| 5 | | 4 | | | | | | | | 2 | | 4 | 13 | 3 | 27 |
| 5 | | 7 | | | | | | 1 | 3 | 5 | | 9 | 35 | 6 | 41 |
| | | | | | | | | | | | | | | | |
| | | | | | | | | | | | | 3 | | | |
| | | | | | | | | | | | | 3 | | | |
| 9 | | 3 | | | | 5 | | 1 | | 1 | | 2 | 18 | 3 | 36 |
| 2 | 40 | 10 | | 2 | | 4 | | 1 | 8 | 2 | | | 81 | 2 | 60 |
| | | | | | | 2 | | | | | | 6 | 9 | 3 | 57 |
| 1 | 5 | 1 | | | | 2 | | 2 | 3 | 2 | | 12 | 13 | 12 | 84 |
| | | | | | | | | | | | | | | | |
| | | 1 | | | | 3 | | | | | | 1 | | | 6 |
| 3 | | 4 | | | | 1 | | | | | | 4 | | | 38 |
| 1 | 29 | 19 | | | | 4 | | | | 6 | | 1 | 53 | 6 | 160 |
| 2 | 102 | 47 | | 1 | | 1 | 19 | 10 | | 20 | | 12 | 178 | 8 | 256 |
| | | | | | | | | | | | | | | | |
| | | | | | | | | | | | | | | | |
| | | | | | | | | | | | | | | | |
| 4 | 68 | 0 | 38 | 0 | 1 | 0 | 17 | 0 | 6 | 0 | 10 | 20 | 129 | 49 | 467 |
| 7 | 235 | 0 | 104 | 0 | 5 | 5 | 39 | 5 | 37 | 0 | 33 | 63 | 446 | 76 | 871 |
| 11 | 303 | 0 | 142 | 0 | 6 | 5 | 56 | 5 | 43 | 0 | 43 | 83 | 575 | 125 | 1,338 |

| Offense Category | Sex | York County | | | | | | | | | | | |
|--|----------|-------------|------------|-----------|------------|-----------|------------|------------|------------|------------|------------|-----------|------------|
| | | Kittery PD | | OOB PD | | Saco PD | | Sanford PD | | Berwick PD | | Eliot PD | |
| | | Juv. | Adult | Juv. | Adult | Juv. | Adult | Juv. | Adult | Juv. | Adult | Juv. | Adult |
| Murder & Non-negligent Manslaughter | F | | | | | | | | | | | | |
| | M | | | | | | | | | | | | |
| Manslaughter by Negligence | F | | | | | | | | | | | | |
| | M | | | | | | | | | | | | |
| Rape | F | | | | | | | | | | | | |
| | M | | 1 | | | 1 | 1 | 2 | 1 | | | | |
| Robbery | F | | | | | | | | | | | | |
| | M | | 2 | | 1 | | | | 4 | | | | |
| Aggravated Assault | F | | 2 | | 1 | 1 | 1 | 1 | 2 | | | | |
| | M | | 1 | 4 | 8 | | 5 | | 10 | | 2 | | 5 |
| Burglary, Breaking & Entering | F | | | | | | 1 | | | | | | |
| | M | | 2 | | 1 | | 2 | 1 | 5 | | | | |
| Larceny-Theft (except Auto Theft) | F | 2 | 19 | | 1 | 2 | 18 | 4 | 48 | | | | 1 |
| | M | 23 | 33 | | 10 | 5 | 17 | 8 | 50 | | 3 | 1 | 1 |
| Motor Vehicle Theft | F | | | | | 1 | 2 | | 1 | | | | |
| | M | | | | 1 | | 3 | | 3 | | | | 1 |
| Other Assaults | F | | 5 | | 16 | 2 | 22 | 5 | 50 | 6 | 8 | 1 | 2 |
| | M | | 18 | | 40 | 3 | 43 | 14 | 76 | 1 | 16 | | 6 |
| Arson | F | | | | | | | | | | | | |
| | M | | | | | | | | | 1 | | | |
| Forgery & Counterfeiting | F | | | | | | 2 | | 2 | | | 1 | |
| | M | | 1 | | 1 | | 1 | | 1 | | | | |
| Fraud | F | | | | 2 | | 2 | | 7 | | | | |
| | M | | 1 | | 1 | | 3 | | 5 | | | | |
| Embezzlement | F | | | | | | | | | | | | |
| | M | | | | | | | | | | | | |
| Stolen Property: Buying, Receiving, Possessing | F | | | | | | | | | | | | |
| | M | | | | | | | | 1 | | | | |
| Vandalism | F | | 1 | | 2 | 2 | 3 | | 4 | | | | |
| | M | 3 | 4 | 3 | 4 | 3 | 10 | 5 | 19 | | 2 | 2 | 1 |
| Weapons: Carrying, Possessing, etc. | F | | | | | | | | | | | | |
| | M | | | | | | 2 | | 1 | | | | |
| Prostitution & Commercialized Vice | F | | | | | | | | | | | | |
| | M | | | | | | | | | | | | |
| Sex Offenses | F | | | | | | | | | | | | |
| | M | | | | | 1 | 2 | | | | 1 | | |
| Drug Abuse Violations | F | | 4 | 1 | 3 | 1 | 8 | 5 | 17 | 3 | 7 | 1 | 1 |
| | M | 1 | 19 | 4 | 14 | 4 | 18 | 7 | 24 | 1 | 14 | 2 | 4 |
| Gambling | F | | | | | | | | | | | | |
| | M | | | | | | | | | | | | |
| Offenses Against Family & Children | F | | | | 1 | | | | | | | | |
| | M | | | | | | 1 | | 2 | | | | |
| Driving Under the Influence | F | | 12 | | 8 | | 29 | | 20 | | 13 | 2 | 10 |
| | M | | 33 | 1 | 26 | 1 | 61 | | 44 | | 24 | | 18 |
| Liquor Laws | F | | | 5 | 38 | 1 | 1 | 1 | 2 | | 3 | 1 | 1 |
| | M | 2 | 6 | 9 | 62 | 7 | 7 | 4 | 4 | 1 | 4 | | 4 |
| Drunkenness | F | | | | | | | | | | | | |
| | M | | | | | | | | | | | | 2 |
| Disorderly Conduct | F | | 2 | | 3 | | 1 | 7 | 2 | 1 | 1 | | |
| | M | | 4 | 1 | 16 | 1 | 6 | 10 | 8 | | 9 | | 2 |
| All Other Offenses (Except Traffic) | F | 1 | 33 | 1 | 41 | 1 | 79 | 1 | 99 | | 17 | 1 | 10 |
| | M | 1 | 64 | 3 | 84 | 6 | 182 | 11 | 199 | | 26 | | 34 |
| Human Trafficking | F | | | | | | | | | | | | |
| | M | | | | | | | | | | | | |
| Curfew & Loitering | F | | | | | | | | | | | | |
| | M | | | | | | | | | | | | |
| Runaways | F | | | | | | | | | | | | |
| | M | | | | | | | | | | | | |
| Total | F | 3 | 78 | 7 | 116 | 11 | 169 | 24 | 254 | 10 | 49 | 7 | 25 |
| | M | 30 | 189 | 25 | 269 | 32 | 364 | 62 | 457 | 4 | 101 | 5 | 78 |
| Grand Total | | 33 | 267 | 32 | 385 | 43 | 533 | 86 | 711 | 14 | 150 | 12 | 103 |

73

| Offense Category | | Sex | County Totals | | | | | | | | | | | |
|--|---|------|---------------|------|-----------|------|------------|------|----------|------|---------|------|----------|--|
| | | | Androscoggin | | Aroostook | | Cumberland | | Franklin | | Hancock | | Kennebec | |
| | | Juv. | Adult | Juv. | Adult | Juv. | Adult | Juv. | Adult | Juv. | Adult | Juv. | Adult | |
| Murder & Non-negligent Manslaughter | F | | | | | | | | | | | | | |
| | M | | | | | | | 1 | | | | | | |
| Manslaughter by Negligence | F | | | | | | | | | | | | | |
| | M | | | | | | | | | | | | | |
| Rape | F | | | | 1 | | | | | | | | | |
| | M | 1 | 8 | 1 | 3 | 2 | 10 | 1 | 3 | | 1 | 1 | 2 | |
| Robbery | F | | 5 | | 1 | | 6 | | | | | | 1 | |
| | M | 4 | 15 | | 6 | 6 | 21 | | | | 1 | | 6 | |
| Aggravated Assault | F | | 4 | 3 | 6 | 2 | 14 | 1 | 3 | | | | 6 | |
| | M | 4 | 33 | | 45 | 3 | 85 | 1 | 12 | | 12 | 1 | 27 | |
| Burglary, Breaking & Entering | F | | 6 | 2 | 9 | 2 | 14 | | 2 | | 4 | 2 | 2 | |
| | M | 21 | 24 | 4 | 21 | 14 | 103 | 1 | 9 | 4 | 2 | 13 | 22 | |
| Larceny-Theft (except Auto Theft) | F | 33 | 243 | 11 | 98 | 69 | 364 | 3 | 27 | 8 | 63 | 21 | 216 | |
| | M | 59 | 218 | 6 | 116 | 94 | 550 | 7 | 29 | 11 | 57 | 39 | 228 | |
| Motor Vehicle Theft | F | 1 | 3 | | 3 | 1 | 8 | | 1 | | 1 | | 4 | |
| | M | 4 | 11 | 1 | 9 | 4 | 24 | 5 | 13 | | 3 | 2 | 12 | |
| Other Assaults | F | 20 | 103 | 9 | 67 | 41 | 206 | 2 | 32 | | 29 | 11 | 117 | |
| | M | 50 | 317 | 17 | 141 | 64 | 572 | 2 | 67 | 6 | 65 | 30 | 254 | |
| Arson | F | | | | | | | | | | | | | |
| | M | | 2 | 3 | | 1 | 2 | | | | | | | |
| Forgery & Counterfeiting | F | | 5 | | | | 12 | | 4 | | 4 | | 2 | |
| | M | | 10 | | 2 | | 19 | | 4 | | 2 | | 9 | |
| Fraud | F | 1 | 25 | | 17 | 2 | 14 | | 7 | | | | 36 | |
| | M | 3 | 34 | | 9 | | 42 | | 5 | | | 1 | 54 | |
| Embezzlement | F | | 2 | | | | 10 | 1 | | | | | 5 | |
| | M | | 5 | | | 1 | 8 | | 1 | | | | 4 | |
| Stolen Property: Buying, Receiving, Possessing | F | | | | | | 8 | | | | | | | |
| | M | 1 | | | 1 | 3 | 21 | | 1 | | 4 | | | |
| Vandalism | F | 8 | 18 | 2 | 7 | 7 | 18 | | 5 | | 2 | 1 | 16 | |
| | M | 14 | 46 | 6 | 16 | 50 | 136 | 1 | 12 | 2 | 16 | 19 | 47 | |
| Weapons: Carrying, Possessing, etc. | F | | | | 1 | | 3 | | | | | | 1 | |
| | M | | 7 | 2 | 9 | 3 | 24 | | 3 | | 7 | | 9 | |
| Prostitution & Commercialized Vice | F | | 2 | | | | 50 | | 1 | | | | | |
| | M | | 6 | | 3 | | 40 | | | | | | | |
| Sex Offenses | F | | | | | | 1 | | | | 1 | | | |
| | M | 2 | 7 | 1 | 9 | 10 | 29 | | 4 | 1 | 4 | 2 | 4 | |
| Drug Abuse Violations | F | 12 | 58 | 6 | 18 | 11 | 117 | 3 | 8 | 4 | 28 | 8 | 57 | |
| | M | 22 | 125 | 13 | 57 | 61 | 378 | 9 | 28 | 7 | 48 | 11 | 106 | |
| Gambling | F | | | | | | | | | | | | | |
| | M | | | | | | | | 1 | | | | 1 | |
| Offenses Against Family & Children | F | | 2 | | 2 | | 7 | | | | | | 1 | |
| | M | | 4 | | 15 | | 5 | | 1 | | | | | |
| Driving Under the Influence | F | | 101 | 1 | 49 | | 359 | 1 | 40 | | 51 | 5 | 219 | |
| | M | 1 | 176 | 2 | 147 | 1 | 805 | 1 | 136 | 1 | 135 | 10 | 395 | |
| Liquor Laws | F | 7 | 23 | 5 | 13 | 22 | 68 | 6 | 28 | 6 | 4 | 12 | 55 | |
| | M | 29 | 48 | 12 | 45 | 38 | 325 | 11 | 40 | 3 | 22 | 16 | 108 | |
| Drunkenness | F | | | | | | 1 | | | | | | | |
| | M | | 1 | | 1 | 3 | 2 | | | | | | | |
| Disorderly Conduct | F | 13 | 57 | 1 | 8 | 5 | 48 | | 2 | | 4 | | 14 | |
| | M | 7 | 119 | 1 | 32 | 9 | 200 | | 9 | | 13 | 1 | 53 | |
| All Other Offenses (Except Traffic) | F | 31 | 498 | 5 | 183 | 35 | 686 | 3 | 91 | | 50 | 19 | 436 | |
| | M | 47 | 1,163 | 19 | 520 | 99 | 2,044 | 4 | 290 | 1 | 144 | 46 | 939 | |
| Human Trafficking | F | | | | | | | | | | | | | |
| | M | | 1 | | | | | | | | | | | |
| Curfew & Loitering | F | | | | | | | | | | | | | |
| | M | 10 | | | | 1 | | | | | | | | |
| Runaways | F | | | | | 7 | | | | | | | | |
| | M | | | | | 12 | | 5 | | | | | | |
| Total | F | 126 | 1,155 | 45 | 483 | 204 | 2,014 | 20 | 251 | 18 | 241 | 79 | 1,188 | |
| | M | 279 | 2,380 | 88 | 1,207 | 479 | 5,445 | 48 | 669 | 36 | 536 | 192 | 2,280 | |
| Grand Total | | 405 | 3,535 | 133 | 1,690 | 683 | 7,459 | 68 | 920 | 54 | 777 | 271 | 3,468 | |

| Knox | | Lincoln | | Oxford | | County Totals | | Piscataquis | | Sagadahoc | | Somerset | | Waldo | |
|------|-------|---------|-------|--------|-------|---------------|-------|-------------|-------|-----------|-------|----------|-------|-------|-------|
| | | | | | | Penobscot | | | | | | | | | |
| Juv. | Adult | Juv. | Adult | Juv. | Adult | Juv. | Adult | Juv. | Adult | Juv. | Adult | Juv. | Adult | Juv. | Adult |
| | | 1 | | | | 3 | | | | 1 | | | | | |
| | | | | | | 2 | | | | | | | | | |
| | | 4 | | 1 | | 1 | 8 | 1 | | 1 | | 4 | | 1 | 2 |
| | | | | | | 4 | | | | | | | | | |
| 1 | | 3 | | | | 7 | | | | | | 2 | | 2 | |
| 1 | | | | 2 | | 7 | | | | 1 | | 1 | | 3 | |
| 2 | 13 | 1 | 13 | 1 | 12 | 1 | 30 | 1 | | 6 | | 15 | | 1 | 7 |
| | 1 | 1 | | | | 3 | | 1 | 1 | 1 | | 1 | 9 | | |
| 6 | 8 | 1 | 8 | 6 | 15 | 9 | 56 | 1 | 2 | 7 | | 7 | 22 | 3 | 21 |
| 3 | 22 | | 15 | 3 | 23 | 27 | 308 | 1 | 1 | 9 | 26 | 7 | 31 | 5 | 13 |
| 7 | 37 | 4 | 29 | 3 | 44 | 36 | 448 | 2 | 14 | 15 | 27 | 13 | 74 | 1 | 28 |
| | 3 | | 1 | | 1 | 1 | 5 | | | 1 | | 2 | | | |
| | 4 | 3 | 1 | | 2 | | 15 | | | 4 | | 1 | 7 | | 2 |
| 1 | 27 | 4 | 28 | 4 | 17 | 13 | 141 | 1 | 10 | 3 | 27 | 3 | 61 | 4 | 17 |
| 1 | 73 | 10 | 85 | 16 | 54 | 20 | 383 | 4 | 25 | 9 | 47 | 19 | 153 | 13 | 58 |
| | | | | 1 | | 1 | 3 | | | | | 1 | | | 1 |
| | | 1 | | 1 | | 1 | 12 | | 1 | | | 3 | | | |
| | 1 | | 3 | | 2 | | 46 | | | 1 | | 1 | 4 | | |
| | 2 | | 6 | | | 1 | 27 | | 1 | | | | 14 | | 1 |
| | 4 | | 4 | | 3 | 2 | 36 | | | | | 1 | 34 | | 1 |
| | | | | | | | | | | | | | | | |
| | | | | | | | | | | 1 | | | | | |
| 1 | 2 | | | 2 | | 5 | 7 | | | 1 | 4 | | | | |
| | 5 | | 6 | | 1 | 4 | 39 | 1 | 3 | 2 | 2 | 4 | 8 | | |
| 2 | 22 | 5 | 15 | 1 | 3 | 16 | 132 | 2 | 10 | 7 | 13 | 8 | 33 | | |
| | 5 | | 5 | | | 1 | 10 | | 2 | | 5 | 1 | 3 | | 1 |
| | | | 1 | | | | | | | | | | | | |
| | | | 8 | | | | 6 | | | | | | | | |
| | | | 2 | | | 1 | 1 | | | 1 | | | | | |
| 1 | 7 | 1 | 1 | | 11 | 5 | 17 | | | 3 | | 1 | 3 | 1 | 5 |
| | 23 | 5 | 15 | | 25 | 7 | 145 | | 4 | 5 | 9 | 2 | 24 | 1 | 11 |
| 2 | 35 | 13 | 13 | 3 | 46 | 9 | 371 | | 5 | 13 | 23 | 7 | 47 | 3 | 25 |
| | | | | | | | | | | | | | | | |
| | 5 | | | | 1 | | 8 | | 1 | | 3 | | | | 2 |
| 1 | 9 | | 1 | 3 | 1 | 1 | 7 | | | | | | 6 | | 1 |
| | 61 | | 53 | | 52 | | 106 | | 3 | 1 | 48 | | 52 | 1 | 35 |
| 1 | 176 | 3 | 121 | | 119 | 1 | 325 | | 15 | 2 | 112 | | 152 | | 86 |
| 3 | 8 | 9 | 12 | | 14 | 2 | 103 | 1 | 1 | 12 | 8 | 1 | 9 | 4 | 4 |
| 11 | 9 | 17 | 29 | 1 | 23 | 7 | 295 | 1 | | 14 | 19 | 5 | 25 | 5 | 20 |
| | | | | | | | | | | | | | | | |
| | 10 | | 9 | 4 | 15 | 1 | 38 | | 3 | | 2 | | 18 | 2 | 10 |
| 1 | 29 | 1 | 12 | 4 | 45 | 3 | 134 | | 2 | | 11 | 1 | 36 | 4 | 42 |
| | 110 | 4 | 98 | 3 | 78 | 3 | 269 | 1 | 17 | 6 | 181 | 2 | 172 | 1 | 26 |
| 2 | 306 | 8 | 288 | 11 | 272 | 28 | 764 | 5 | 54 | 12 | 449 | 9 | 434 | 5 | 78 |
| | | | | | | | | | | | | | | | |
| | | | | | | | | | | | | | | | |
| | | | | | | 6 | | | | | | | | | |
| | | | | | | 7 | | | | | | | | | |
| 7 | 278 | 23 | 249 | 14 | 230 | 67 | 1,222 | 6 | 46 | 40 | 313 | 20 | 404 | 18 | 124 |
| 38 | 741 | 67 | 643 | 51 | 654 | 147 | 3,105 | 17 | 129 | 73 | 736 | 74 | 1,055 | 37 | 385 |
| 45 | 1,019 | 90 | 892 | 65 | 884 | 214 | 4,327 | 23 | 175 | 113 | 1,049 | 94 | 1,459 | 55 | 509 |

ARRESTS BY AGENCY

| Offense Category | Sex | County Totals | | | | Statewide Agencies | | | | | | State Totals | |
|--|----------|---------------|------------|------------|--------------|--------------------|-----------|----------|------------|--------------|--------------|--------------|---------------|
| | | Washington | | York | | Fire Marshal | | MDEA | | State Police | | Maine | |
| | | Juv. | Adult | Juv. | Adult | Juv. | Adult | Juv. | Adult | Juv. | Adult | Juv. | Adult |
| Murder & Non-negligent Manslaughter | F | | | | | | | | | 3 | | 4 | |
| | M | | | | | | | | | 4 | | 9 | |
| Manslaughter by Negligence | F | | | | | | | | | | | | |
| | M | | | | | | | | | 1 | | 3 | |
| Rape | F | | | | 1 | | | | | | | 2 | |
| | M | | | 5 | 5 | | | | | 1 | 5 | 16 | 56 |
| Robbery | F | | 2 | | | | | | | 4 | | 23 | |
| | M | | 2 | 2 | 14 | | | | | 9 | | 12 | 89 |
| Aggravated Assault | F | | 1 | 2 | 10 | | | | | 6 | | 9 | 64 |
| | M | | 16 | 6 | 85 | | | | | 54 | | 22 | 465 |
| Burglary, Breaking & Entering | F | 2 | 1 | 2 | 3 | 1 | | | | 6 | | 14 | 63 |
| | M | 1 | 16 | 15 | 23 | 1 | | | | 10 | 53 | 117 | 412 |
| Larceny-Theft (except Auto Theft) | F | | 17 | 27 | 207 | | 1 | | | 3 | 101 | 230 | 1,776 |
| | M | 2 | 30 | 57 | 295 | | | 2 | | 12 | 90 | 368 | 2,316 |
| Motor Vehicle Theft | F | | 1 | 2 | 7 | | | | | 1 | 5 | 6 | 46 |
| | M | | 6 | 1 | 16 | | | | | 1 | 20 | 22 | 149 |
| Other Assaults | F | 1 | 12 | 34 | 210 | | | | | 10 | 101 | 161 | 1,205 |
| | M | 1 | 55 | 61 | 471 | | 2 | | | 20 | 327 | 343 | 3,149 |
| Arson | F | | 1 | | | 1 | 8 | | | | | 1 | 10 |
| | M | | | 3 | 2 | 14 | 19 | | | | 1 | 23 | 30 |
| Forgery & Counterfeiting | F | | | 1 | 15 | | | | | 6 | | 2 | 66 |
| | M | | | | 28 | | | | | 3 | | 1 | 134 |
| Fraud | F | | 5 | | 26 | | | | | 22 | | 4 | 203 |
| | M | | 9 | | 33 | | | | | 34 | | 7 | 302 |
| Embezzlement | F | | 1 | | | | | | | 1 | | 1 | 19 |
| | M | | | | | | | | | | | 1 | 19 |
| Stolen Property: Buying, Receiving, Possessing | F | | | | 4 | | | | | 2 | | 1 | 19 |
| | M | | 1 | 3 | 9 | | | | | 10 | | 9 | 62 |
| Vandalism | F | | 5 | 6 | 18 | | 1 | | | 3 | 16 | 38 | 170 |
| | M | 2 | 11 | 36 | 105 | 1 | 1 | | | 9 | 52 | 181 | 670 |
| Weapons: Carrying, Possessing, etc. | F | | | | | | | | | | | | 7 |
| | M | | 2 | | 15 | | | 1 | | 2 | | 6 | 116 |
| Prostitution & Commercialized Vice | F | | | | 1 | | | | | | | | 55 |
| | M | | | | 1 | | | | | | | | 64 |
| Sex Offenses | F | | | | | | | | | | | | 6 |
| | M | | | 6 | 10 | | | | | 1 | 20 | 32 | 134 |
| Drug Abuse Violations | F | | 11 | 30 | 92 | | | 1 | 164 | 2 | 71 | 97 | 880 |
| | M | 1 | 20 | 61 | 216 | | | | 371 | 19 | 242 | 254 | 2,156 |
| Gambling | F | | | | | | | | | | | | |
| | M | | | | | | | | | 1 | | 3 | |
| Offenses Against Family & Children | F | | | | 4 | | | 1 | | 2 | | | 39 |
| | M | | | | 6 | | | | | 5 | | 5 | 61 |
| Driving Under the Influence | F | | 19 | 10 | 227 | | | | | | 166 | 19 | 1,641 |
| | M | 3 | 66 | 6 | 585 | | | | | 6 | 589 | 38 | 4,140 |
| Liquor Laws | F | | 2 | 23 | 124 | | | | | 12 | 15 | 125 | 491 |
| | M | 3 | 13 | 56 | 227 | | | | | 15 | 52 | 244 | 1,300 |
| Drunkenness | F | | | | | | | | | | | | 1 |
| | M | | | | 2 | | | | | | | 3 | 8 |
| Disorderly Conduct | F | | 4 | 10 | 25 | | | | | 8 | | 36 | 279 |
| | M | 1 | 7 | 12 | 105 | 1 | | | | 29 | | 46 | 878 |
| All Other Offenses (Except Traffic) | F | 1 | 58 | 23 | 621 | | | | 12 | 5 | 160 | 142 | 3,746 |
| | M | 3 | 199 | 54 | 1,309 | | 3 | | 23 | 16 | 517 | 369 | 9,796 |
| Human Trafficking | F | | | | | | | | | | | | |
| | M | | | | | | | | | | | | 1 |
| Curfew & Loitering | F | | | | | | | | | | | | |
| | M | | | | | | | | | 1 | | 12 | |
| Runaways | F | | | | | | | | | | | 13 | |
| | M | | | | | | | | | | | 24 | |
| Total | F | 4 | 140 | 170 | 1,595 | 2 | 10 | 1 | 177 | 36 | 695 | 900 | 10,815 |
| | M | 17 | 453 | 384 | 3,562 | 17 | 25 | 0 | 397 | 111 | 2,120 | 2,155 | 26,522 |
| Grand Total | | 21 | 593 | 554 | 5,157 | 19 | 35 | 1 | 574 | 147 | 2,815 | 3,055 | 37,337 |

Number of Persons Arrested by Age Category — 2017

| Age | Number of Persons Arrested | Percent Distribution | Cumulative Percent |
|------------------------------|----------------------------|----------------------|--------------------|
| Juveniles | | | |
| Under 10 | 33 | 0.1% | 0.1% |
| 10–12 | 163 | 0.4% | 0.5% |
| 13–14 | 597 | 1.5% | 2.0% |
| 15 | 532 | 1.3% | 3.3% |
| 16 | 732 | 1.8% | 5.1% |
| 17 | 998 | 2.5% | 7.6% |
| Total Juveniles | 3,055 | 7.6% | |
| Adults | | | |
| 18 | 1,599 | 4.0% | 11.5% |
| 19 | 1,666 | 4.1% | 15.6% |
| 20 | 1,417 | 3.5% | 19.2% |
| 21 | 1,221 | 3.0% | 22.2% |
| 22 | 1,117 | 2.8% | 24.9% |
| 23 | 983 | 2.4% | 27.4% |
| 24 | 1,220 | 3.0% | 30.4% |
| 25–29 | 6,496 | 16.1% | 46.5% |
| 30–34 | 5,709 | 14.1% | 60.6% |
| 35–39 | 4,762 | 11.8% | 72.4% |
| 40–44 | 3,089 | 7.6% | 80.1% |
| 45–49 | 2,740 | 6.8% | 86.8% |
| 50–54 | 2,234 | 5.5% | 92.4% |
| 55–59 | 1,497 | 3.7% | 96.1% |
| 60–64 | 846 | 2.1% | 98.2% |
| 65 and over | 741 | 1.8% | 100.0% |
| Total Adults | 37,337 | 92.4% | |
| GRAND TOTAL — ARRESTS | 40,392 | 100.0% | |

See explanation of juvenile arrest procedure on page 54.
(Cumulative percentage may not total 100% because of rounding.)

Total State Arrests 2017 (by Age and Sex)

| Classification of Offenses | Sex | Under 10 | 10–12 | 13–14 | 15 | 16 | 17 | Total <18 |
|--|----------|-----------|------------|------------|------------|------------|------------|--------------|
| Murder and Non-negligent Manslaughter | F | — | — | — | — | — | — | 0 |
| | M | — | — | — | — | — | — | 0 |
| Manslaughter by Negligence | F | — | — | — | — | — | — | 0 |
| | M | — | — | — | — | — | — | 0 |
| Rape | F | — | — | — | — | — | — | 0 |
| | M | — | — | 4 | 4 | 5 | 3 | 16 |
| Robbery | F | — | — | — | — | — | — | 0 |
| | M | — | 1 | 1 | 2 | 4 | 4 | 12 |
| Aggravated Assault | F | 1 | — | 2 | 1 | 3 | 2 | 9 |
| | M | — | 1 | 3 | 4 | 5 | 9 | 22 |
| Burglary, Breaking and Entering | F | — | — | 6 | 5 | 1 | 2 | 14 |
| | M | — | 11 | 40 | 16 | 34 | 16 | 117 |
| Larceny-Theft (except Auto Theft) | F | 1 | 10 | 49 | 42 | 59 | 69 | 230 |
| | M | 3 | 24 | 61 | 60 | 95 | 125 | 368 |
| Motor Vehicle Theft | F | — | — | 1 | 3 | — | 2 | 6 |
| | M | — | — | 6 | 2 | 2 | 12 | 22 |
| Other Assaults | F | 1 | 8 | 32 | 39 | 34 | 47 | 161 |
| | M | 9 | 28 | 84 | 62 | 82 | 78 | 343 |
| Arson | F | — | — | 1 | — | — | — | 1 |
| | M | 1 | 5 | 7 | 3 | 6 | 1 | 23 |
| Forgery and Counterfeiting | F | — | — | — | — | — | 2 | 2 |
| | M | — | — | — | — | — | 1 | 1 |
| Fraud | F | — | — | 2 | — | 1 | 1 | 4 |
| | M | — | 1 | 3 | — | 1 | 2 | 7 |
| Embezzlement | F | — | — | — | — | — | 1 | 1 |
| | M | — | — | — | — | 1 | — | 1 |
| Stolen Property: Buying, Receiving, Possessing | F | — | — | — | 1 | — | — | 1 |
| | M | — | — | 3 | 2 | 3 | 1 | 9 |
| Vandalism | F | — | 3 | 11 | 10 | 8 | 6 | 38 |
| | M | 3 | 15 | 54 | 35 | 31 | 43 | 181 |
| Weapons: Carrying, Possessing, etc. | F | — | — | — | — | — | — | 0 |
| | M | — | 1 | 1 | — | 1 | 3 | 6 |
| Prostitution and Commercialized Vice | F | — | — | — | — | — | — | 0 |
| | M | — | — | — | — | — | — | 0 |
| Other Sex Offenses | F | — | — | — | — | 1 | — | 1 |
| | M | — | 1 | 12 | 5 | 7 | 7 | 32 |
| Drug Abuse Violations | F | — | 5 | 9 | 24 | 26 | 33 | 97 |
| | M | — | 8 | 44 | 34 | 73 | 95 | 254 |
| Gambling | F | — | — | — | — | — | — | 0 |
| | M | — | — | — | — | — | — | 0 |
| Offenses Against Family and Children | F | — | — | — | — | — | — | 0 |
| | M | — | — | — | — | 1 | 4 | 5 |
| Driving Under the Influence | F | — | — | 1 | 1 | 5 | 12 | 19 |
| | M | — | — | 1 | 3 | 6 | 28 | 38 |
| Liquor Laws | F | — | 1 | 17 | 26 | 25 | 56 | 125 |
| | M | 4 | 4 | 11 | 36 | 55 | 134 | 244 |
| Drunkenness | F | — | — | — | — | — | — | 0 |
| | M | — | — | — | 1 | 1 | 1 | 3 |
| Disorderly Conduct | F | — | 1 | 6 | 12 | 9 | 8 | 36 |
| | M | — | 1 | 10 | 10 | 12 | 13 | 46 |
| All Other Offenses (Except Traffic) | F | 1 | 6 | 33 | 35 | 36 | 31 | 142 |
| | M | 6 | 24 | 71 | 46 | 88 | 134 | 369 |
| Human Trafficking | F | — | — | — | — | — | — | 0 |
| | M | — | — | — | — | — | — | 0 |
| Curfew and Loitering | F | — | — | — | — | — | — | 0 |
| | M | — | 1 | 5 | 1 | 2 | 3 | 12 |
| Runaways | F | — | — | 3 | 1 | 4 | 5 | 13 |
| | M | 3 | 3 | 3 | 6 | 5 | 4 | 24 |
| Total | F | 4 | 34 | 173 | 200 | 212 | 277 | 900 |
| | M | 29 | 129 | 424 | 332 | 520 | 721 | 2,155 |
| Grand Total | | 33 | 163 | 597 | 532 | 732 | 998 | 3,055 |

Total State Arrests 2017 (by Age and Sex)

| 18 | 19 | 20 | 21 | 22 | 23 | 24 | 25-29 | 30-34 | 35-39 | 40-44 | 45-49 | 50-54 | 55-59 | 60-64 | 65+ | Total >18 | Grand Total |
|-------|-------|-------|-------|-------|-----|-------|-------|-------|-------|-------|-------|-------|-------|-------|-----|-----------|-------------|
| — | 1 | — | — | — | 1 | — | — | — | — | 1 | 1 | — | — | — | — | 4 | 4 |
| — | — | — | — | — | — | — | 2 | 1 | 2 | 1 | — | 1 | 1 | 1 | — | 0 | 9 |
| — | — | — | — | — | — | — | — | — | — | — | — | — | — | — | — | 0 | 0 |
| — | — | — | — | — | 1 | — | — | — | 1 | 1 | — | — | — | — | — | 3 | 3 |
| — | — | — | — | — | — | — | 1 | 1 | — | — | — | — | — | — | — | 2 | 2 |
| 4 | 3 | 3 | 2 | 3 | — | 2 | 2 | 10 | 4 | 8 | 5 | 4 | 1 | 4 | 1 | 56 | 72 |
| — | 2 | — | 2 | — | 1 | 2 | 6 | 3 | 5 | 1 | 1 | — | — | — | — | 23 | 23 |
| 8 | 4 | 4 | 5 | 4 | 2 | 4 | 21 | 13 | 10 | 3 | 7 | 3 | — | 1 | — | 89 | 101 |
| 2 | 1 | 1 | 4 | 2 | 1 | 1 | 13 | 12 | 13 | 1 | 8 | 4 | — | 1 | — | 64 | 73 |
| 8 | 11 | 11 | 20 | 15 | 11 | 11 | 90 | 91 | 67 | 39 | 33 | 31 | 14 | 8 | 5 | 465 | 487 |
| 4 | 3 | 4 | 2 | 4 | 1 | 4 | 13 | 6 | 7 | 4 | 3 | 6 | 2 | — | — | 63 | 77 |
| 39 | 26 | 15 | 23 | 12 | 11 | 20 | 76 | 41 | 62 | 34 | 25 | 20 | 4 | 4 | — | 412 | 529 |
| 71 | 77 | 42 | 52 | 39 | 40 | 66 | 326 | 333 | 239 | 150 | 124 | 98 | 55 | 34 | 30 | 1,776 | 2,006 |
| 115 | 109 | 82 | 73 | 70 | 58 | 77 | 433 | 326 | 295 | 172 | 186 | 126 | 86 | 44 | 64 | 2,316 | 2,684 |
| 3 | 3 | 1 | — | — | 1 | 2 | 14 | 10 | 5 | 5 | 1 | — | — | 1 | — | 46 | 52 |
| 6 | 11 | 12 | 5 | 8 | 2 | 7 | 28 | 20 | 14 | 10 | 7 | 10 | 8 | — | 1 | 149 | 171 |
| 45 | 32 | 37 | 44 | 40 | 34 | 45 | 227 | 186 | 153 | 102 | 83 | 77 | 59 | 18 | 23 | 1,205 | 1,366 |
| 79 | 96 | 81 | 104 | 90 | 71 | 99 | 505 | 508 | 412 | 342 | 263 | 206 | 139 | 76 | 78 | 3,149 | 3,492 |
| — | — | — | — | — | — | — | — | 3 | 1 | 2 | — | 1 | 2 | — | 1 | 10 | 11 |
| 2 | — | 1 | 2 | — | 5 | 3 | 3 | 4 | 4 | 1 | 1 | 1 | 2 | — | 1 | 30 | 53 |
| 2 | 4 | 5 | 2 | 1 | 2 | 2 | 12 | 13 | 7 | 3 | 5 | 4 | 3 | — | 1 | 66 | 68 |
| 8 | 17 | 10 | 3 | 6 | 3 | 1 | 17 | 18 | 16 | 15 | 9 | 7 | 1 | 1 | 2 | 134 | 135 |
| 5 | 4 | 3 | 5 | 5 | 1 | 8 | 35 | 36 | 31 | 16 | 10 | 22 | 11 | 5 | 6 | 203 | 207 |
| 10 | 7 | 10 | 6 | 5 | 6 | 10 | 47 | 47 | 46 | 24 | 30 | 26 | 14 | 8 | 6 | 302 | 309 |
| 1 | 3 | — | — | 1 | — | 2 | 2 | 4 | 1 | — | 1 | 2 | 1 | 1 | — | 19 | 20 |
| — | 1 | 1 | 2 | 1 | 2 | — | 5 | 3 | 1 | — | 2 | — | — | 1 | — | 19 | 20 |
| — | — | — | — | — | 1 | 1 | 4 | 4 | 4 | 3 | 1 | 1 | — | — | — | 19 | 20 |
| 3 | 2 | — | 4 | 1 | 1 | 2 | 12 | 14 | 18 | 2 | 2 | — | — | — | 1 | 62 | 71 |
| 7 | 3 | 15 | 13 | 5 | 5 | 4 | 29 | 32 | 9 | 14 | 14 | 11 | 5 | 3 | 1 | 170 | 208 |
| 51 | 29 | 44 | 32 | 37 | 26 | 32 | 129 | 90 | 59 | 44 | 39 | 29 | 15 | 7 | 7 | 670 | 851 |
| — | — | — | — | — | — | 1 | 1 | 2 | 1 | 1 | — | — | 1 | — | — | 7 | 7 |
| 6 | 2 | 5 | 3 | 7 | 6 | 5 | 19 | 19 | 13 | 8 | 6 | 5 | 6 | 3 | 3 | 116 | 122 |
| 1 | 2 | 4 | — | 2 | 2 | 5 | 13 | 14 | 5 | 3 | 1 | 1 | — | 1 | 1 | 55 | 55 |
| — | 1 | — | 1 | 1 | 1 | 1 | 8 | 9 | 8 | 8 | 6 | 8 | 5 | 3 | 4 | 64 | 64 |
| — | — | — | 1 | — | — | 1 | — | 1 | 1 | 1 | — | — | — | 1 | — | 6 | 7 |
| 6 | 3 | 5 | 4 | 4 | 2 | 4 | 18 | 12 | 13 | 9 | 13 | 13 | 6 | 9 | 13 | 134 | 166 |
| 50 | 43 | 34 | 14 | 26 | 21 | 20 | 187 | 194 | 129 | 70 | 41 | 21 | 22 | 5 | 3 | 880 | 977 |
| 218 | 141 | 120 | 51 | 49 | 51 | 52 | 399 | 385 | 310 | 159 | 93 | 68 | 42 | 10 | 8 | 2,156 | 2,410 |
| — | — | — | — | — | — | — | — | — | — | — | — | — | — | — | — | 0 | 0 |
| 1 | — | — | — | — | — | — | — | 1 | — | 1 | — | — | — | — | — | 3 | 3 |
| — | — | 2 | 1 | — | — | 1 | 4 | 12 | 5 | 8 | 1 | 1 | 1 | — | 3 | 39 | 39 |
| — | 1 | — | 2 | 5 | 2 | 1 | 12 | 14 | 7 | 2 | 6 | 2 | 4 | 1 | 2 | 61 | 66 |
| 14 | 22 | 27 | 52 | 53 | 54 | 79 | 271 | 245 | 219 | 165 | 120 | 136 | 103 | 49 | 32 | 1,641 | 1,660 |
| 75 | 83 | 79 | 169 | 142 | 138 | 136 | 771 | 531 | 465 | 309 | 350 | 332 | 260 | 169 | 131 | 4,140 | 4,178 |
| 114 | 165 | 121 | 14 | 3 | 1 | 6 | 6 | 9 | 11 | 13 | 14 | 11 | 3 | — | — | 491 | 616 |
| 265 | 303 | 257 | 34 | 31 | 9 | 14 | 52 | 48 | 42 | 43 | 63 | 68 | 41 | 19 | 11 | 1,300 | 1,544 |
| — | — | 1 | — | — | — | — | — | — | — | — | — | — | — | — | — | 1 | 1 |
| — | 2 | 3 | — | — | — | — | 1 | 1 | — | — | — | 1 | — | — | — | 8 | 11 |
| 7 | 8 | 7 | 10 | 9 | 8 | 12 | 41 | 41 | 33 | 36 | 19 | 23 | 18 | 5 | 2 | 279 | 315 |
| 23 | 23 | 24 | 41 | 37 | 32 | 32 | 145 | 134 | 98 | 87 | 63 | 35 | 61 | 27 | 16 | 878 | 924 |
| 80 | 90 | 85 | 108 | 85 | 104 | 129 | 746 | 708 | 541 | 309 | 302 | 209 | 108 | 79 | 63 | 3,746 | 3,888 |
| 266 | 328 | 261 | 311 | 314 | 265 | 316 | 1,750 | 1,500 | 1,375 | 859 | 781 | 609 | 393 | 247 | 221 | 9,796 | 10,165 |
| — | — | — | — | — | — | — | — | — | — | — | — | — | — | — | — | 0 | 0 |
| — | — | — | — | — | — | — | — | — | — | — | — | 1 | — | — | — | 1 | 1 |
| — | — | — | — | — | — | — | — | — | — | — | — | — | — | — | — | 0 | 0 |
| — | — | — | — | — | — | — | — | — | — | — | — | — | — | — | — | 0 | 12 |
| — | — | — | — | — | — | — | — | — | — | — | — | — | — | — | — | 0 | 13 |
| — | — | — | — | — | — | — | — | — | — | — | — | — | — | — | — | 0 | 24 |
| 406 | 463 | 389 | 324 | 275 | 278 | 391 | 1,951 | 1,869 | 1,420 | 908 | 750 | 628 | 394 | 203 | 166 | 10,815 | 11,715 |
| 1,193 | 1,203 | 1,028 | 897 | 842 | 705 | 829 | 4,545 | 3,840 | 3,342 | 2,181 | 1,990 | 1,605 | 1,103 | 643 | 575 | 26,522 | 28,677 |
| 1,599 | 1,666 | 1,417 | 1,221 | 1,117 | 983 | 1,220 | 6,496 | 5,709 | 4,762 | 3,089 | 2,740 | 2,233 | 1,497 | 846 | 741 | 37,337 | 40,392 |

Ten-Year Arrest Data

| Classification of Offenses | Sex | '17 Adult | '17 Juv. | '16 Adult | '16 Juv. | '15 Adult | '15 Juv. | '14 Adult | '14 Juv. |
|--|----------|---------------|--------------|---------------|--------------|---------------|--------------|---------------|--------------|
| Murder and Non-negligent Manslaughter | F | 4 | | 2 | | 1 | | | |
| | M | 9 | | 11 | 1 | 19 | 2 | 13 | |
| Manslaughter by Negligence | F | | | | | | | | 1 |
| | M | 3 | | | | 5 | | 1 | |
| Rape | F | 2 | | 1 | 2 | 1 | | 1 | |
| | M | 56 | 16 | 46 | 11 | 49 | 9 | 57 | 10 |
| Robbery | F | 23 | | 24 | 2 | 26 | | 35 | |
| | M | 89 | 12 | 108 | 5 | 149 | 7 | 120 | 5 |
| Aggravated Assault | F | 64 | 9 | 67 | 4 | 63 | 2 | 72 | 8 |
| | M | 465 | 22 | 465 | 20 | 438 | 35 | 408 | 33 |
| Burglary, Breaking and Entering | F | 63 | 14 | 77 | 14 | 114 | 15 | 103 | 15 |
| | M | 412 | 117 | 465 | 121 | 595 | 130 | 659 | 129 |
| Larceny-Theft (except Auto Theft) | F | 1,776 | 230 | 1,804 | 228 | 2,067 | 284 | 2,397 | 317 |
| | M | 2,316 | 368 | 2,300 | 374 | 2,646 | 379 | 2,973 | 433 |
| Motor Vehicle Theft | F | 46 | 6 | 34 | 13 | 36 | 8 | 34 | 12 |
| | M | 149 | 22 | 123 | 44 | 158 | 39 | 144 | 38 |
| Other Assaults | F | 1,205 | 161 | 1,129 | 147 | 1,190 | 162 | 1,304 | 192 |
| | M | 3,149 | 343 | 3,147 | 300 | 3,237 | 312 | 3,387 | 333 |
| Arson | F | 10 | 1 | 9 | 4 | 5 | 4 | 11 | 1 |
| | M | 30 | 23 | 51 | 13 | 15 | 5 | 20 | 6 |
| Forgery and Counterfeiting | F | 66 | 2 | 65 | 3 | 84 | | 86 | 5 |
| | M | 134 | 1 | 153 | 7 | 167 | 1 | 140 | 2 |
| Fraud | F | 203 | 4 | 216 | 2 | 228 | 1 | 265 | 1 |
| | M | 302 | 7 | 331 | 9 | 325 | 9 | 367 | 8 |
| Embezzlement | F | 19 | 1 | 34 | 1 | 24 | 1 | 29 | 1 |
| | M | 19 | 1 | 31 | 1 | 18 | 3 | 27 | 1 |
| Stolen Property: Buying, Receiving, Possessing | F | 19 | 1 | 16 | 1 | 30 | 2 | 31 | 3 |
| | M | 62 | 9 | 64 | 10 | 74 | 3 | 103 | 11 |
| Vandalism | F | 170 | 38 | 158 | 32 | 147 | 24 | 163 | 47 |
| | M | 670 | 181 | 663 | 200 | 657 | 176 | 736 | 222 |
| Weapons: Carrying, Possessing, etc. | F | 7 | | 13 | | 16 | 1 | 17 | 1 |
| | M | 116 | 6 | 122 | 14 | 202 | 10 | 238 | 14 |
| Prostitution and Commercialized Vice | F | 55 | | 36 | 1 | 20 | | 42 | 1 |
| | M | 64 | | 68 | | 58 | 3 | 8 | 1 |
| Sex Offenses (except Rape and Prostitution) | F | 6 | 1 | 5 | 2 | 8 | 4 | 5 | 7 |
| | M | 134 | 32 | 152 | 28 | 139 | 32 | 160 | 35 |
| Drug Abuse Violations, Grand Total | F | 880 | 97 | 1,379 | 112 | 1,501 | 103 | 1,332 | 119 |
| | M | 2,156 | 254 | 3,650 | 270 | 3,998 | 341 | 3,997 | 353 |
| Gambling Total | F | | | 1 | | 4 | | 1 | |
| | M | 3 | | | | 4 | | 3 | |
| Offenses Against Family and Children | F | 39 | | 49 | | 22 | | 39 | 2 |
| | M | 61 | 5 | 57 | | 43 | 1 | 112 | 1 |
| Driving Under the Influence | F | 1,641 | 19 | 1,564 | 6 | 1,584 | 14 | 1,460 | 14 |
| | M | 4,140 | 38 | 4,236 | 22 | 4,132 | 26 | 4,018 | 38 |
| Liquor Laws | F | 491 | 125 | 456 | 178 | 537 | 240 | 676 | 253 |
| | M | 1,300 | 244 | 1,313 | 280 | 1,607 | 344 | 1,815 | 383 |
| Drunkenness | F | 1 | | 2 | 1 | 2 | 1 | 2 | 2 |
| | M | 8 | 3 | 4 | 3 | 4 | 2 | 9 | 1 |
| Disorderly Conduct | F | 279 | 36 | 290 | 41 | 298 | 26 | 352 | 28 |
| | M | 878 | 46 | 913 | 61 | 906 | 79 | 1,091 | 96 |
| All Other Offenses (Except Traffic) | F | 3,746 | 142 | 3,661 | 159 | 3,601 | 137 | 3,904 | 161 |
| | M | 9,796 | 369 | 10,662 | 409 | 10,395 | 480 | 10,990 | 490 |
| Human Trafficking | F | | | | | | | | |
| | M | 1 | | | | | | | |
| Curfew and Loitering Law Violations | F | | | | | 3 | | | 6 |
| | M | | 12 | | 7 | 11 | | | 16 |
| Runaways | F | | 13 | | 35 | | 38 | | 35 |
| | M | | 24 | | 24 | | 38 | | 35 |
| Total | F | 10,815 | 900 | 11,092 | 988 | 11,609 | 1,070 | 12,361 | 1,232 |
| | M | 26,522 | 2,155 | 29,135 | 2,234 | 30,040 | 2,477 | 31,596 | 2,694 |
| Grand Total | | 37,337 | 3,055 | 40,227 | 3,222 | 41,649 | 3,547 | 43,957 | 3,926 |

Ten-Year Arrest Data

| '13 Adult | '13 Juv. | '12 Adult | '12 Juv. | '11 Adult | '11 Juv. | '10 Adult | '10 Juv. | '09 Adult | '09 Juv. | '08 Adult | '08 Juv. |
|---------------|--------------|---------------|--------------|---------------|--------------|---------------|--------------|---------------|--------------|---------------|--------------|
| 1 | | 4 | 1 | 1 | | 1 | | 3 | | 2 | |
| 17 | | 18 | | 17 | | 18 | | 17 | 1 | 18 | 1 |
| 1 | | 2 | | 1 | | 1 | | | | | |
| 2 | | 1 | | | | 1 | | | | | |
| 59 | 16 | 47 | 5 | 52 | 22 | 60 | 8 | 57 | 19 | 64 | 10 |
| 21 | 1 | 34 | 1 | 24 | 2 | 29 | 6 | 21 | | 25 | 3 |
| 133 | 19 | 178 | 16 | 165 | 17 | 146 | 10 | 148 | 15 | 127 | 21 |
| 77 | 5 | 63 | 7 | 69 | 3 | 76 | 21 | 92 | 14 | 99 | 15 |
| 415 | 36 | 355 | 38 | 346 | 29 | 449 | 64 | 452 | 54 | 470 | 72 |
| 134 | 22 | 162 | 22 | 143 | 35 | 134 | 23 | 164 | 44 | 126 | 46 |
| 775 | 162 | 915 | 201 | 1,004 | 222 | 980 | 303 | 846 | 264 | 847 | 320 |
| 2,289 | 328 | 2,441 | 478 | 2,161 | 425 | 2,019 | 503 | 2,191 | 575 | 2,015 | 654 |
| 3,153 | 585 | 3,094 | 619 | 3,173 | 632 | 2,853 | 744 | 2,777 | 843 | 2,908 | 888 |
| 29 | 14 | 42 | 10 | 36 | 16 | 30 | 16 | 27 | 21 | 42 | 16 |
| 173 | 36 | 153 | 61 | 184 | 65 | 132 | 51 | 147 | 54 | 195 | 76 |
| 1,398 | 196 | 1,364 | 291 | 1,434 | 274 | 1,406 | 275 | 1,372 | 293 | 1,413 | 291 |
| 3,852 | 444 | 4,263 | 444 | 4,311 | 557 | 4,145 | 579 | 4,417 | 561 | 4,398 | 578 |
| 9 | 2 | 3 | 8 | 7 | 4 | 9 | 1 | 7 | 5 | 9 | |
| 17 | 18 | 34 | 31 | 38 | 28 | 49 | 44 | 41 | 24 | 26 | 28 |
| 107 | 3 | 104 | 1 | 138 | | 110 | 1 | 94 | | 105 | 5 |
| 160 | 2 | 175 | 3 | 228 | 2 | 200 | 4 | 169 | 4 | 189 | 7 |
| 279 | 6 | 255 | 1 | 303 | 1 | 291 | 5 | 350 | 9 | 381 | 3 |
| 380 | 4 | 389 | 12 | 440 | 14 | 412 | 19 | 497 | 17 | 475 | 19 |
| 16 | | 22 | | 25 | 1 | 15 | | 20 | 1 | 20 | 1 |
| 27 | | 34 | 1 | 27 | 3 | 25 | 3 | 14 | | 25 | 2 |
| 35 | 1 | 41 | 1 | 41 | 6 | 35 | 3 | 31 | 6 | 31 | 5 |
| 133 | 18 | 147 | 9 | 130 | 21 | 157 | 16 | 127 | 28 | 116 | 34 |
| 171 | 44 | 162 | 53 | 186 | 50 | 210 | 56 | 205 | 78 | 174 | 73 |
| 798 | 242 | 886 | 348 | 903 | 320 | 839 | 351 | 898 | 383 | 868 | 361 |
| 25 | 2 | 26 | 3 | 27 | 7 | 19 | 8 | 27 | 5 | 19 | 4 |
| 262 | 15 | 347 | 28 | 337 | 34 | 336 | 50 | 337 | 42 | 291 | 42 |
| 27 | | 17 | | 16 | | 4 | 1 | 18 | | 14 | |
| 23 | 1 | 37 | 2 | 10 | | 7 | 2 | 10 | 1 | 14 | |
| 8 | 3 | 8 | 2 | 9 | 5 | 5 | 4 | 7 | 3 | 9 | 1 |
| 160 | 48 | 217 | 50 | 201 | 38 | 220 | 50 | 197 | 28 | 217 | 49 |
| 1,214 | 121 | 1,196 | 91 | 1,181 | 106 | 1,232 | 111 | 1,134 | 114 | 1,217 | 99 |
| 3,884 | 380 | 3,814 | 426 | 3,934 | 407 | 4,113 | 456 | 4,128 | 503 | 3,997 | 456 |
| 1 | | | | | | | | 1 | | 1 | |
| 6 | | 2 | 1 | 1 | | 2 | | 1 | | 2 | 1 |
| 25 | 1 | 26 | | 29 | | 27 | 3 | 25 | | 20 | |
| 64 | 3 | 90 | 1 | 99 | 1 | 74 | 3 | 75 | 4 | 72 | 1 |
| 1,512 | 14 | 1,562 | 14 | 1,477 | 9 | 1,672 | 8 | 1,777 | 12 | 1,801 | 27 |
| 4,265 | 39 | 4,221 | 39 | 4,288 | 38 | 4,493 | 32 | 5,019 | 55 | 5,378 | 69 |
| 822 | 290 | 881 | 367 | 859 | 335 | 1,072 | 458 | 1,263 | 477 | 1,034 | 426 |
| 2,089 | 435 | 2,115 | 527 | 2,184 | 558 | 2,773 | 647 | 3,051 | 727 | 2,661 | 644 |
| 1 | 2 | 7 | 1 | 2 | 1 | 6 | 9 | 5 | 4 | 5 | 4 |
| 6 | | 19 | 1 | 15 | 4 | 19 | 5 | 21 | 10 | 29 | 5 |
| 372 | 27 | 410 | 40 | 388 | 49 | 414 | 83 | 387 | 66 | 397 | 64 |
| 1,156 | 108 | 1,284 | 144 | 1,182 | 96 | 1,245 | 179 | 1,291 | 141 | 1,288 | 137 |
| 3,604 | 176 | 3,266 | 197 | 3,536 | 218 | 3,524 | 289 | 3,531 | 286 | 3,726 | 244 |
| 10,852 | 576 | 10,727 | 693 | 10,938 | 628 | 11,731 | 836 | 11,988 | 806 | 12,654 | 874 |
| | | | | | | | | | | | |
| 10 | | 7 | | 5 | | 13 | | 28 | | 22 | |
| 40 | | 61 | | 30 | | 46 | | 62 | | 42 | |
| 35 | | 56 | | 55 | | 43 | | 56 | | 57 | |
| 41 | | 76 | | 82 | | 50 | | 45 | | 45 | |
| 12,178 | 1,303 | 12,099 | 1,652 | 12,094 | 1,607 | 12,341 | 1,940 | 12,753 | 2,097 | 12,686 | 2,060 |
| 32,861 | 3,268 | 33,562 | 3,837 | 34,207 | 3,848 | 35,479 | 4,552 | 36,725 | 4,691 | 37,329 | 4,782 |
| 45,039 | 4,571 | 45,661 | 5,489 | 46,301 | 5,455 | 47,820 | 6,492 | 49,478 | 6,788 | 50,015 | 6,842 |

Arrests — Drug and Liquor Violations

Due to the nature of the violations and a high interest and concern by public officials and the citizens of Maine generally, a special review is provided of drug- and alcohol-related arrests. The charts displayed reveal the number and age of people arrested during 2017.

The information provided here should be of interest to social agencies involved in the study of drug and alcohol problems in Maine. The information pinpoints the predominant drug and liquor arrests in Maine by age and identifies possible problem areas.

Facts revealed by the chart on drug violations:

- 85.8% of all juvenile drug arrests involved possession violations, while 14.2% were for sale or manufacturing of drugs.
- 68.5% of all adult drug arrests involved possession violations, while 31.5% were for sale or manufacturing of drugs.
- Of the 3,387 total drug arrests: 2,410 were male, 977 were female.
- Total drug arrests decreased by 37.4% from the 5,411 arrests in 2016.

Facts revealed by the chart on liquor violations:

- 86.6% of all juvenile arrests involving liquor were for violations of liquor laws, while 13.4% were for driving under the influence of liquor.
- 76.3% of all adult arrests involving liquor were for driving under the influence of liquor, while 23.7% were for violations of liquor laws.
- Arrests for driving under the influence of liquor during 2017 increased by 0.2% from the 2016 total. There were 5,828 OUI arrests in 2016 — 5,838 in 2017. Adult OUI arrests decreased by 0.3% and juvenile OUI arrests increased by 103.6% from the previous year.
- Of the 5,838 OUI arrests in 2017, 4,178 were male — 1,660 were female.
- Adults accounted for 99.0% of all OUI arrests for 2017.
- Juvenile liquor arrests decreased 12.3%, from 486 in 2016 to 426 in 2017.

Drug and Liquor Arrests by Age — 2017
(includes those released without having been formally charged)

| Age | DRUG ARRESTS | | | LIQUOR ARRESTS | | | Total Drug & Liquor Arrests |
|-------------------------------|--------------------------|--------------|---------------|---------------------------------|----------------|---------------|--------------------------------------|
| | Sale or Manufacturing | Possession | Total | Operating Under Influence | Liquor Laws | Total | |
| Under 10 | — | — | 0 | — | 4 | 4 | 4 |
| 10–12 | 3 | 10 | 13 | — | 5 | 5 | 18 |
| 13–14 | 7 | 46 | 53 | 2 | 28 | 30 | 83 |
| 15 | 6 | 52 | 58 | 4 | 62 | 66 | 124 |
| 16 | 19 | 80 | 99 | 11 | 80 | 91 | 190 |
| 17 | 15 | 113 | 128 | 40 | 190 | 230 | 358 |
| Total Juvenile Arrests | 50 | 301 | 351 | 57 | 369 | 426 | 777 |
| Percent of Total | 14.2% | 85.8% | 100.0% | 13.4% | 86.6% | 100.0% | |
| 18 | 32 | 236 | 268 | 89 | 379 | 468 | 736 |
| 19 | 33 | 151 | 184 | 105 | 468 | 573 | 757 |
| 20 | 36 | 118 | 154 | 106 | 378 | 484 | 638 |
| 21–29 | 283 | 587 | 870 | 1,865 | 170 | 2,035 | 2,905 |
| 30–39 | 369 | 649 | 1,018 | 1,460 | 110 | 1,570 | 2,588 |
| 40–49 | 129 | 234 | 363 | 944 | 133 | 1,077 | 1,440 |
| 50–59 | 61 | 92 | 153 | 831 | 123 | 954 | 1,107 |
| 60 and over | 12 | 14 | 26 | 381 | 30 | 411 | 437 |
| Total Adult Arrests | 955 | 2,081 | 3,036 | 5,781 | 1,791 | 7,572 | 10,608 |
| Percent of Total | 31.5% | 68.5% | 100.0% | 76.3% | 23.7% | 100.0% | |
| Grand Totals | 1,005 | 2,382 | 3,387 | 5,838 | 2,160 | 7,998 | 11,385 |
| Percent of Total | 29.7% | 70.3% | 100.0% | 73.0% | 27.0% | 100.0% | |

| <i>Drug Arrest Analysis 2017</i> | | | | | | | | | | | |
|----------------------------------|---|----------------|------------------------|---|----------------|---|----------------|------------------------|---|----------------|------------------------------------|
| Age | SALE/MANUFACTURING | | | | | POSSESSION | | | | | Grand Totals Drug Arrests |
| | Opium, cocaine and derivatives | Mari- juana | Synthetic narcotics | Other dangerous non- narcotics | Sub- totals | Opium, cocaine and derivatives | Mari- juana | Synthetic narcotics | Other dangerous non- narcotics | Sub- totals | |
| Under 10 | — | — | — | — | 0 | — | — | — | — | — | 0 |
| 10–12 | — | 3 | — | — | 3 | — | 10 | — | — | 10 | 13 |
| 13–14 | — | 7 | — | — | 7 | — | 44 | — | 2 | 46 | 53 |
| 15 | — | 6 | — | — | 6 | — | 46 | 3 | 3 | 52 | 58 |
| 16 | 2 | 9 | 1 | 7 | 19 | 1 | 73 | 4 | 2 | 80 | 99 |
| 17 | — | 10 | — | 5 | 15 | 3 | 99 | 2 | 9 | 113 | 128 |
| Total < 18 | 2 | 35 | 1 | 12 | 50 | 4 | 272 | 9 | 16 | 301 | 351 |
| 18 | 5 | 12 | 1 | 14 | 32 | 7 | 204 | 5 | 20 | 236 | 268 |
| 19 | 8 | 14 | 2 | 9 | 33 | 7 | 115 | 6 | 23 | 151 | 184 |
| 20 | 13 | 7 | 2 | 14 | 36 | 21 | 82 | 4 | 11 | 118 | 154 |
| 21 | 10 | 4 | — | 6 | 20 | 17 | 10 | 7 | 11 | 45 | 65 |
| 22 | 9 | 2 | — | 9 | 20 | 12 | 12 | 5 | 26 | 55 | 75 |
| 23 | 5 | 5 | 2 | 7 | 19 | 15 | 8 | 6 | 24 | 53 | 72 |
| 24 | 11 | 1 | 2 | 14 | 28 | 15 | 6 | 5 | 18 | 44 | 72 |
| 25–29 | 82 | 5 | 19 | 90 | 196 | 150 | 28 | 49 | 163 | 390 | 586 |
| 30–34 | 63 | 7 | 21 | 102 | 193 | 156 | 21 | 39 | 170 | 386 | 579 |
| 35–39 | 66 | 8 | 15 | 87 | 176 | 108 | 11 | 29 | 115 | 263 | 439 |
| 40–44 | 27 | 3 | 4 | 43 | 77 | 50 | 12 | 18 | 72 | 152 | 229 |
| 45–49 | 14 | 2 | 4 | 32 | 52 | 32 | 1 | 10 | 39 | 82 | 134 |
| 50–54 | 19 | 1 | 4 | 12 | 36 | 22 | 2 | 9 | 20 | 53 | 89 |
| 55–59 | 6 | — | 2 | 17 | 25 | 8 | 3 | 6 | 22 | 39 | 64 |
| 60–64 | 2 | 1 | — | 2 | 5 | 2 | 1 | 1 | 6 | 10 | 15 |
| Over 65 | 1 | — | 2 | 4 | 7 | — | 1 | — | 3 | 4 | 11 |
| Total > 18 | 341 | 72 | 80 | 462 | 955 | 622 | 517 | 199 | 743 | 2,081 | 3,036 |
| Grand Total | 343 | 107 | 81 | 474 | 1,005 | 626 | 789 | 208 | 759 | 2,382 | 3,387 |

POLICE EMPLOYMENT DATA

The Uniform Crime Reporting System in Maine incorporates a collection of important data relating to police within the state. Information such as ratio of police to population, assaults on officers, and related analysis are covered in this section.

As of October 31, 2017, the following information was gathered from 132 reporting agencies.

Sworn Personnel

- There were 1,615 full-time municipal law enforcement officers, representing 1.92 officers per 1,000 population for urban population areas.
- There were 369 full-time sworn law enforcement officers employed by Maine's 16 Sheriff's Departments. There were 322 sworn officers employed by the Maine State Police. The ratio of officers per 1,000 population in rural areas is 1.40.
- Statewide, there were 2,321 full-time sworn law enforcement officers. The total complement of officers represents a rate of 1.74 officers per 1,000 population.
- Nationally, in 2016, the average rate per 1,000 was 2.4. The average 2016 rate for the New England states was 2.4.

Civilian Personnel

- The number of full-time civilian support personnel employed by the municipal departments in Maine was 369.
- There were 78 civilians employed full-time by the county Sheriff's Departments. The Maine State Police employed 114 full-time civilians.
- The total number of full-time civilian support personnel employed statewide was 584.

Caution should be exercised in using rates for comparative purposes, since a wide variety of factors dictate the number of employees necessary to various law enforcement agencies. The term "full-time sworn" officers does not mean that these personnel are performing regular police enforcement duties in investigations, patrol and deterrent practices. The need for regulatory duties, correction duties, administrative duties and assigned special duties affects the number of personnel available for regular law enforcement duties. Comparing agencies should not be done without considering the "in-house" duties and responsibilities of the agencies involved.

Figures for Sheriff's Department personnel for the year 2017 do not include persons serving as correctional or court personnel in all Sheriff's Departments.

Police Employment Data 2017

| Agency | Population | Sworn Law Enforcement | | | Civilian Personnel | | Total | | Total |
|---------------------------|-------------------|------------------------------|------------------|------------------|---------------------------|-----------|--------------|-----------|--------------|
| | | Officers | Officers/ | Officers/ | M | F | M | F | |
| | | M | F | /1000 | | | | | |
| Androscoggin SO | 28,608 | 19 | — | 1.2 | 8 | 6 | 27 | 6 | 33 |
| Auburn PD | 22,931 | 52 | 2 | 2.6 | 2 | 4 | 54 | 6 | 60 |
| Lewiston PD | 36,067 | 71 | 7 | 2.5 | 3 | 8 | 74 | 15 | 89 |
| Livermore Falls PD | 3,104 | 6 | — | 1.9 | — | — | 6 | — | 6 |
| Lisbon PD | 8,820 | 11 | 1 | 2.0 | 5 | 1 | 16 | 2 | 18 |
| Mechanic Falls PD | 2,986 | 3 | — | 1.0 | — | — | 3 | — | 3 |
| Sabattus PD | 5,038 | 5 | 1 | 1.4 | — | 1 | 5 | 2 | 7 |
| Total Androscoggin | 107,554 | 167 | 11 | 2.0 | 18 | 20 | 185 | 31 | 216 |
| Aroostook SO | 27,115 | 17 | 3 | 1.0 | 3 | 4 | 20 | 7 | 27 |
| Caribou PD | 7,666 | 15 | — | 2.1 | — | 1 | 15 | 1 | 16 |
| Fort Fairfield PD | 3,294 | 4 | — | 1.2 | — | — | 4 | — | 4 |
| Fort Kent PD | 3,900 | 5 | — | 2.3 | 1 | 3 | 6 | 3 | 9 |
| Houlton PD | 5,781 | 11 | 1 | 3.3 | 2 | 5 | 13 | 6 | 19 |
| Madawaska PD | 3,760 | 5 | — | 1.6 | — | 1 | 5 | 1 | 6 |
| Presque Isle PD | 9,016 | 14 | 3 | 2.4 | 2 | 3 | 16 | 6 | 22 |
| Van Buren PD | 2,068 | 3 | — | 1.5 | — | — | 3 | — | 3 |
| Ashland PD | 1,217 | 2 | — | 1.6 | — | — | 2 | — | 2 |
| Limestone PD | 2,165 | 3 | — | 1.4 | — | — | 3 | — | 3 |
| Washburn PD | 1,558 | 2 | — | 1.3 | — | — | 2 | — | 2 |
| Total Aroostook | 67,540 | 81 | 7 | 1.7 | 8 | 17 | 89 | 24 | 113 |
| Cumberland SO | 54,555 | 56 | 3 | 1.3 | 6 | 6 | 62 | 9 | 71 |
| Brunswick PD | 20,711 | 29 | 3 | 2.2 | 4 | 10 | 33 | 13 | 46 |
| Cape Elizabeth PD | 9,383 | 13 | — | 1.5 | 1 | — | 14 | — | 14 |
| Falmouth PD | 12,260 | 18 | — | 2.2 | 4 | 5 | 22 | 5 | 27 |
| Gorham PD | 17,554 | 22 | 2 | 1.5 | — | 2 | 22 | 4 | 26 |
| Portland PD | 67,079 | 127 | 20 | 3.1 | 17 | 45 | 144 | 65 | 209 |
| South Portland PD | 25,679 | 48 | 5 | 2.3 | 3 | 4 | 51 | 9 | 60 |
| Scarborough PD | 20,215 | 33 | 7 | 3.0 | 11 | 9 | 44 | 16 | 60 |
| Westbrook PD | 18,560 | 32 | 6 | 2.4 | 2 | 5 | 34 | 11 | 45 |

| Agency | Population | Sworn Law Enforcement | | | Civilian | | Total | | Total |
|--------------------------|----------------|-----------------------|-----------|------------|-----------|-----------|------------|------------|------------|
| | | Officers | Officers/ | Officers/ | Personnel | | M | F | |
| | | M | F | /1000 | M | F | M | F | |
| Bridgton PD | 5,414 | 8 | 1 | 1.8 | — | 1 | 8 | 2 | 10 |
| Cumberland PD | 7,956 | 11 | — | 1.5 | — | 1 | 11 | 1 | 12 |
| Freeport PD | 8,520 | 12 | 2 | 1.9 | — | 2 | 12 | 4 | 16 |
| Yarmouth PD | 8,594 | 12 | 1 | 1.6 | — | 1 | 12 | 2 | 14 |
| Windham PD | 18,175 | 26 | 1 | 1.7 | — | 3 | 26 | 4 | 30 |
| Univ. Maine - Gorham | — | 9 | 1 | — | 4 | 4 | 13 | 5 | 18 |
| Total Cumberland | 294,655 | 456 | 52 | 2.2 | 52 | 98 | 508 | 150 | 658 |
| Franklin SO | 11,906 | 18 | 1 | 2.9 | 8 | 7 | 26 | 8 | 34 |
| Farmington PD | 7,548 | 13 | 1 | 2.0 | — | 1 | 13 | 2 | 15 |
| Jay PD | 4,628 | 6 | — | 1.5 | — | 1 | 6 | 1 | 7 |
| Wilton PD | 3,944 | 5 | 1 | 1.5 | — | — | 5 | 1 | 6 |
| Rangeley PD | 1,159 | 2 | — | 1.7 | — | — | 2 | — | 2 |
| Univ. Maine - Farmington | — | 4 | — | — | — | 1 | 4 | 1 | 5 |
| Carrabassett Valley PD | 781 | 1 | — | 1.3 | — | — | 1 | — | 1 |
| Total Franklin | 29,966 | 49 | 3 | 2.3 | 8 | 10 | 57 | 13 | 70 |
| Hancock SO | 32,249 | 18 | — | 0.6 | — | 2 | 18 | 2 | 20 |
| Bar Harbor PD | 5,422 | 19 | — | 5.2 | 4 | 5 | 23 | 5 | 28 |
| Ellsworth PD | 7,940 | 14 | 4 | 2.6 | — | 3 | 14 | 7 | 21 |
| Bucksport PD | 4,924 | 8 | — | 2.4 | 1 | 3 | 9 | 3 | 12 |
| Southwest Harbor PD | 1,780 | 5 | — | 5.1 | 3 | 1 | 8 | 1 | 9 |
| Gouldsboro PD | 1,750 | 1 | — | 0.6 | — | — | 1 | — | 1 |
| Winter Harbor PD | 515 | — | — | — | — | — | — | — | — |
| Total Hancock | 54,580 | 65 | 4 | 1.7 | 8 | 14 | 73 | 18 | 91 |
| Kennebec SO | 50,860 | 19 | 1 | 0.5 | — | 3 | 19 | 4 | 23 |
| Augusta PD | 18,394 | 41 | 4 | 3.1 | 9 | 3 | 50 | 7 | 57 |
| Gardiner PD | 5,592 | 9 | 2 | 2.1 | — | 1 | 9 | 3 | 12 |
| Hallowell PD | 2,318 | 5 | — | 2.2 | — | — | 5 | — | 5 |
| Waterville PD | 16,522 | 29 | 2 | 2.5 | 9 | 1 | 38 | 3 | 41 |
| Oakland PD | 6,145 | 9 | 1 | 1.8 | — | 1 | 9 | 2 | 11 |
| Monmouth PD | 4,036 | 4 | — | 1.0 | — | — | 4 | — | 4 |
| Winslow PD | 7,534 | 10 | 1 | 1.6 | — | 1 | 10 | 2 | 12 |
| Winthrop PD | 5,950 | 6 | 1 | 2.0 | 2 | 3 | 8 | 4 | 12 |
| Capitol Police | — | 13 | — | — | 5 | — | 18 | — | 18 |
| Clinton PD | 3,300 | 4 | — | 1.2 | — | — | 4 | — | 4 |
| Total Kennebec | 120,651 | 149 | 12 | 1.6 | 25 | 13 | 174 | 25 | 199 |
| Knox SO | 21,704 | 20 | 2 | 1.1 | — | 1 | 20 | 3 | 23 |
| Camden PD | 4,833 | 9 | 1 | 2.1 | — | — | 9 | 1 | 10 |
| Rockland PD | 7,161 | 15 | 1 | 2.5 | 1 | 1 | 16 | 2 | 18 |
| Thomaston PD | 2,772 | 5 | — | 1.8 | — | — | 5 | — | 5 |
| Rockport PD | 3,389 | 6 | — | 1.8 | — | — | 6 | — | 6 |
| Total Knox | 39,859 | 55 | 4 | 1.6 | 1 | 2 | 56 | 6 | 62 |
| Lincoln SO | 21,225 | 23 | — | 1.2 | — | 2 | 23 | 2 | 25 |
| Boothbay Harbor PD | 2,188 | 7 | — | 3.7 | — | 1 | 7 | 1 | 8 |
| Damariscotta PD | 2,166 | 5 | — | 2.8 | — | 1 | 5 | 1 | 6 |
| Waldoboro PD | 5,023 | 7 | — | 1.6 | — | 1 | 7 | 1 | 8 |
| Wiscasset PD | 3,680 | 3 | — | 0.8 | — | — | 3 | — | 3 |
| Total Lincoln | 34,282 | 45 | — | 1.5 | — | 5 | 45 | 5 | 50 |
| Oxford SO | 29,104 | 22 | 3 | 1.0 | 1 | 2 | 23 | 5 | 28 |
| Rumford PD | 5,692 | 11 | 1 | 2.1 | — | — | 11 | 1 | 12 |
| Dixfield PD | 2,457 | 2 | 1 | 1.2 | — | — | 2 | 1 | 3 |
| Mexico PD | 2,584 | 4 | — | 1.5 | — | — | 4 | — | 4 |
| Norway PD | 4,902 | 9 | — | 2.0 | — | 1 | 9 | 1 | 10 |
| Paris PD | 5,119 | 7 | — | 1.6 | — | 1 | 7 | 1 | 8 |
| Fryeburg PD | 3,389 | 3 | 3 | 1.8 | — | — | 3 | 3 | 6 |
| Oxford PD | 4,037 | 8 | — | 2.2 | — | 1 | 8 | 1 | 9 |
| Total Oxford | 57,284 | 66 | 8 | 1.4 | 1 | 5 | 67 | 13 | 80 |
| Penobscot SO | 60,832 | 29 | 2 | 0.6 | — | 5 | 29 | 7 | 36 |
| Bangor PD | 31,814 | 73 | 7 | 3.0 | 4 | 10 | 77 | 17 | 94 |
| Brewer PD | 9,048 | 16 | 2 | 2.2 | — | 2 | 16 | 4 | 20 |
| Dexter PD | 3,710 | 4 | 1 | 1.3 | — | — | 4 | 1 | 5 |
| Lincoln PD | 4,944 | 5 | — | 1.2 | — | 1 | 5 | 1 | 6 |
| Old Town PD | 7,466 | 14 | 2 | 2.3 | — | 1 | 14 | 3 | 17 |
| Orono PD | 11,400 | 13 | 2 | 1.4 | — | 1 | 13 | 3 | 16 |
| Hampden PD | 7,363 | 11 | — | 1.6 | — | 1 | 11 | 1 | 12 |

| Agency | Population | Sworn Law Enforcement | | | Civilian | | Total | | Total |
|-------------------------------|------------------|-----------------------|------------|------------|------------|------------|--------------|------------|--------------|
| | | Officers | Officers/ | Officers/ | Personnel | | M | F | |
| | | M | F | /1000 | M | F | | | |
| Millinocket PD | 4,267 | 5 | 1 | 1.4 | — | — | 5 | 1 | 6 |
| East Millinocket PD | 2,943 | 2 | — | 0.7 | — | — | 2 | — | 2 |
| Newport PD | 3,224 | 6 | — | 1.9 | — | — | 6 | — | 6 |
| Veazie PD | 1,827 | 4 | — | 2.2 | — | — | 4 | — | 4 |
| Univ. Maine - Orono | — | 17 | 1 | — | 6 | 2 | 23 | 3 | 26 |
| Holden PD | 3,049 | 4 | — | 1.3 | — | — | 4 | — | 4 |
| Total Penobscot | 151,887 | 203 | 18 | 1.7 | 10 | 23 | 213 | 41 | 254 |
| Piscataquis SO | 8,890 | 8 | — | 1.0 | — | 1 | 8 | 1 | 9 |
| Dover-Foxcroft PD | 4,045 | 5 | — | 1.2 | — | — | 5 | — | 5 |
| Milo PD | 2,256 | 2 | 1 | 1.3 | — | — | 2 | 1 | 3 |
| Greenville PD | 1,585 | 2 | — | 1.9 | — | 1 | 2 | 1 | 3 |
| Total Piscataquis | 16,776 | 17 | 1 | 1.2 | — | 2 | 17 | 3 | 20 |
| Sagadahoc SO | 12,658 | 19 | — | 1.7 | — | 2 | 19 | 2 | 21 |
| Bath PD | 8,272 | 18 | 1 | 2.8 | 1 | 3 | 19 | 4 | 23 |
| Topsham PD | 8,790 | 13 | 1 | 1.7 | — | 1 | 13 | 2 | 15 |
| Richmond PD | 3,412 | 4 | — | 1.2 | — | — | 4 | — | 4 |
| Phippsburg PD | 2,246 | 1 | — | 0.4 | — | — | 1 | — | 1 |
| Total Sagadahoc | 35,378 | 55 | 2 | 1.8 | 1 | 6 | 56 | 8 | 64 |
| Somerset SO | 31,946 | 21 | 1 | 0.8 | — | 4 | 21 | 5 | 26 |
| Fairfield PD | 6,560 | 9 | 1 | 1.7 | — | 1 | 9 | 2 | 11 |
| Skowhegan PD | 8,255 | 10 | 4 | 1.9 | — | 2 | 10 | 6 | 16 |
| Pittsfield PD | 4,076 | 6 | — | 1.5 | — | — | 6 | — | 6 |
| Total Somerset | 50,837 | 46 | 6 | 1.2 | — | 7 | 46 | 13 | 59 |
| Waldo SO | 29,719 | 20 | 2 | 0.8 | — | 2 | 20 | 4 | 24 |
| Belfast PD | 6,644 | 15 | — | 2.6 | 1 | 1 | 16 | 1 | 17 |
| Searsport PD | 2,638 | 3 | — | 1.1 | — | — | 3 | — | 3 |
| Islesboro PD | 565 | 1 | — | 1.8 | — | — | 1 | — | 1 |
| Total Waldo | 39,566 | 39 | 2 | 1.1 | 1 | 3 | 40 | 5 | 45 |
| Washington SO | 22,334 | 12 | — | 0.6 | 1 | 1 | 13 | 1 | 14 |
| Calais PD | 2,940 | 7 | 1 | 2.7 | — | — | 7 | 1 | 8 |
| Eastport PD | 1,243 | 3 | 1 | 3.2 | — | — | 3 | 1 | 4 |
| Machias PD | 2,087 | 4 | — | 1.9 | — | — | 4 | — | 4 |
| Baileysville PD | 1,433 | 3 | — | 2.1 | — | — | 3 | — | 3 |
| Milbridge PD | 1,277 | 2 | — | 1.6 | — | — | 2 | — | 2 |
| Total Washington | 31,314 | 31 | 2 | 1.1 | 1 | 1 | 32 | 3 | 35 |
| York SO | 49,868 | 29 | 1 | 0.7 | — | 3 | 29 | 4 | 33 |
| Biddeford PD | 21,378 | 48 | 2 | 3.4 | 10 | 12 | 58 | 14 | 72 |
| Kittery PD | 9,669 | 19 | 1 | 2.7 | 1 | 5 | 20 | 6 | 26 |
| Old Orchard Beach PD | 8,842 | 18 | 4 | 2.7 | — | 2 | 18 | 6 | 24 |
| Saco PD | 19,332 | 29 | 4 | 2.3 | 5 | 6 | 34 | 10 | 44 |
| Sanford PD | 20,963 | 36 | 3 | 2.1 | — | 4 | 36 | 7 | 43 |
| Berwick PD | 7,627 | 11 | — | 1.6 | — | 1 | 11 | 1 | 12 |
| Eliot PD | 6,481 | 8 | — | 1.4 | — | 1 | 8 | 1 | 9 |
| Kennebunk PD | 11,406 | 16 | 4 | 1.9 | 1 | 1 | 17 | 5 | 22 |
| Kennebunkport PD | 3,604 | 11 | 1 | 4.7 | 2 | 3 | 13 | 4 | 17 |
| North Berwick PD | 4,690 | 8 | — | 1.9 | — | 1 | 8 | 1 | 9 |
| Ogunquit PD | 922 | 9 | 1 | 11.9 | — | 1 | 9 | 2 | 11 |
| South Berwick PD | 7,469 | 9 | — | 1.7 | 1 | 3 | 10 | 3 | 13 |
| Wells PD | 10,287 | 21 | 2 | 3.0 | 3 | 5 | 24 | 7 | 31 |
| York PD | 13,018 | 25 | 1 | 2.8 | 6 | 5 | 31 | 6 | 37 |
| Buxton PD | 8,222 | 5 | 2 | 1.5 | 2 | 3 | 7 | 5 | 12 |
| Total York | 203,778 | 302 | 26 | 2.0 | 31 | 56 | 333 | 82 | 415 |
| All Other Dept. of Pub. Sfty. | — | 14 | 1 | — | 12 | 11 | 26 | 12 | 38 |
| Maine State Police | — | 297 | 25 | — | 49 | 65 | 346 | 90 | 436 |
| Total State | 1,335,907 | 2,137 | 184 | 2.2 | 226 | 358 | 2,363 | 542 | 2,905 |

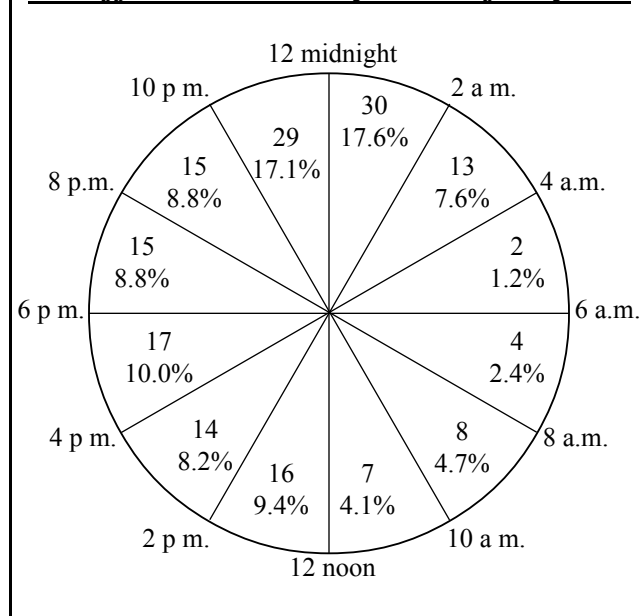
ASSAULTS ON LAW ENFORCEMENT OFFICERS

The following information is based on a detailed monthly collection of data in the Uniform Crime Reporting system regarding the problem of assaults on municipal, county and state law enforcement officers.

During 2017:

- There were 170 assaults on law enforcement officers, an increase from the 2016 figure of 149.
- The ratio of assaults per 100 officers during 2017 was 7.4, compared to 6.5 assaults per 100 officers during 2016.
- The greatest number of officer assaults occurred while the officer was responding to disturbance calls — 65, or 38.2% of the total.
- Personal weapons (hands, fists, feet, etc.) were used in 88.8% or 151 of the assaults.
- Of the 170 assaults, 24.1% (41) resulted in personal injury to the officer, while 75.9% (129) produced no injury.
- 43.5% of assaults were aimed at officers who were alone (74), 56.5% were directed at assisted officers (96).
- The most common time period of assaults was 8 p.m. to 2 a.m. (43.5%), with 17.6% occurring from 12 a.m. to 2 a.m.
- Law enforcement cleared 95.9% (163) of all assaults on officers.
- Of the 170 reported assaults on officers, 19 were on sheriff's deputies, 8 were on state police officers, and 143 were on municipal officers.

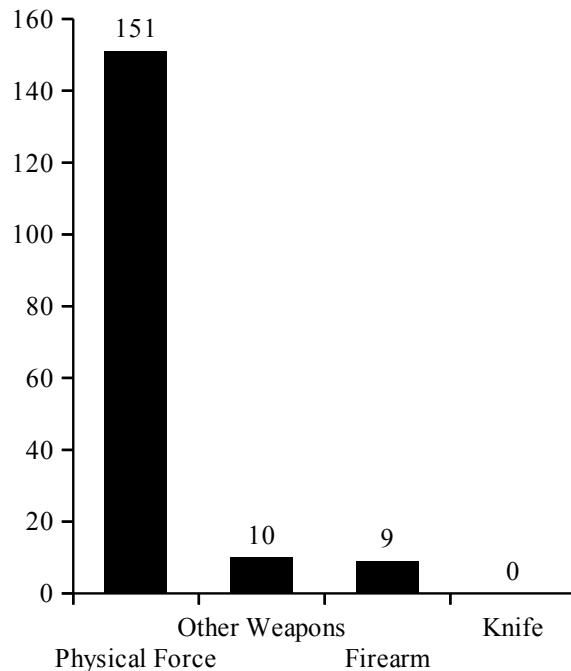
Officer Assaults by Time of Day



Assaults on Officers by County

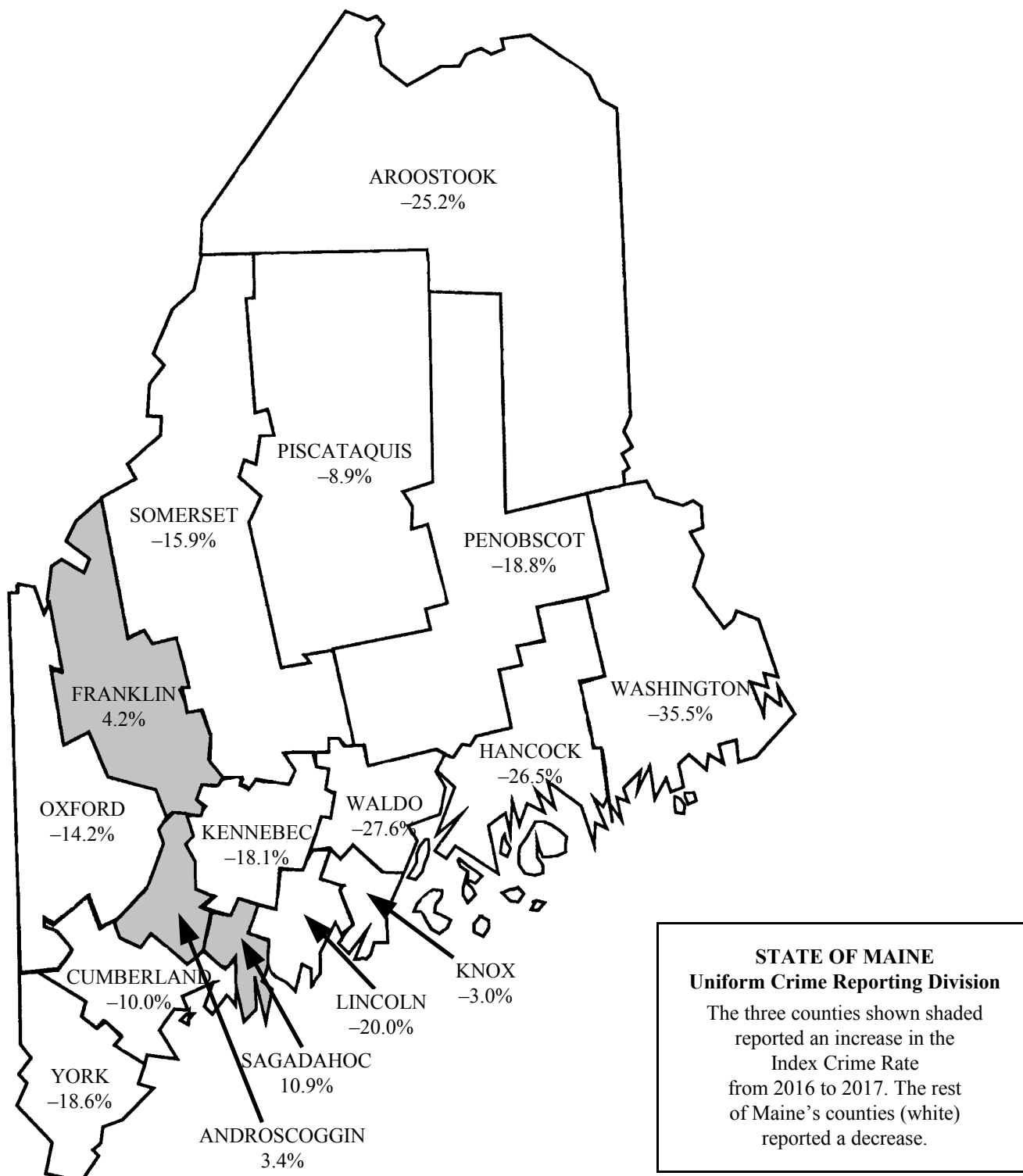
| County | Assaults on Officers | | | 2017 Rate Per 100 Officers |
|---------------|----------------------|------------|--------------|----------------------------|
| | 2016 | 2017 | % Change | |
| Androscoggin | 12 | 8 | -33.3% | 4.4 |
| Aroostook | 3 | 10 | 233.3% | 11.4 |
| Cumberland | 27 | 49 | 81.5% | 9.5 |
| Franklin | 2 | 2 | — | 3.6 |
| Hancock | — | — | — | — |
| Kennebec | 31 | 30 | -3.2% | 18.4 |
| Knox | — | — | — | — |
| Lincoln | 4 | 3 | -25.0% | 6.7 |
| Oxford | 5 | 1 | -80.0% | 1.4 |
| Penobscot | 20 | 12 | -40.0% | 5.5 |
| Piscataquis | — | — | — | — |
| Sagadahoc | 4 | 9 | 125.0% | 16.1 |
| Somerset | 7 | 4 | -42.9% | 8.0 |
| Waldo | — | — | — | — |
| Washington | 4 | 1 | -75.0% | 3.3 |
| York | 30 | 33 | 10.0% | 10.1 |
| Fire Marshal | — | — | — | — |
| MDEA | — | — | — | — |
| State Police | — | 8 | 100.0% | 2.4 |
| Totals | 149 | 170 | 14.1% | 7.4 |

Officer Assaults by Type of Weapon



Officer Assaults by Circumstances — 2017

| Type of Activity | Total Assaults | Type of Weapon | | | | Two-Officer Vehicle | Type of Assignment | | | | | | Police Assault Cleared |
|---|----------------|----------------|-----------------------------------|------------------------|--------------------------|---------------------|---------------------|----------|----------------------------|----------|-------|----------|------------------------|
| | | Firearm | Knife or Other Cutting Instrument | Other Dangerous Weapon | Hands, Fists, Feet, etc. | | One-Officer Vehicle | | Detective or Spec. Assign. | | Other | | |
| | | | | | | | Alone | Assisted | Alone | Assisted | Alone | Assisted | |
| (A) | (B) | (C) | (D) | (E) | (F) | (G) | (H) | (I) | (J) | (K) | (L) | (M) | |
| 1a. Responding to disturbance calls, domestic | 65 | 2 | — | 2 | 61 | 3 | 28 | 25 | 1 | 2 | 1 | 5 | 63 |
| 1b. Responding to disturbance calls, all other | — | — | — | — | — | — | — | — | — | — | — | — | — |
| 2. Burglaries in progress or pursuing burglary suspects | 8 | — | — | 1 | 7 | — | 6 | 2 | — | — | — | — | 8 |
| 3. Robberies in progress or pursuing robbery suspects | — | — | — | — | — | — | — | — | — | — | — | — | — |
| 4. Attempting other arrests | 14 | — | — | 1 | 13 | 3 | 4 | 6 | — | 1 | — | — | 13 |
| 5. Civil disorder (riot, mass disobedience) | 4 | — | — | — | 4 | — | — | 2 | 1 | — | 1 | — | 4 |
| 6. Handling, transporting, custody of prisoners | 16 | — | — | 2 | 14 | — | 4 | 10 | — | — | 1 | 1 | 15 |
| 7. Investigating suspicious persons or circumstances | 18 | 7 | — | 2 | 9 | — | 10 | 5 | 2 | — | 1 | — | 18 |
| 8. Ambush — no warning | — | — | — | — | — | — | — | — | — | — | — | — | — |
| 9. Mentally deranged | 6 | — | — | — | 6 | — | 1 | 3 | — | 1 | — | 1 | 6 |
| 10. Traffic pursuits and stops | 14 | — | — | 1 | 13 | 1 | 7 | 6 | — | — | — | — | 14 |
| 11. All other | 25 | — | — | 1 | 24 | — | 3 | 16 | 1 | — | 2 | 3 | 22 |
| 12. Totals (1–11) | 170 | 9 | — | 10 | 151 | 7 | 63 | 75 | 5 | 4 | 6 | 10 | 163 |
| 13. Number with personal injury | 41 | — | — | 3 | 38 | | | | | | | | |
| 14. Number without personal injury | 129 | 9 | — | 7 | 113 | | | | | | | | |
| 15. Time of assaults | | | | | | | | | | | | | |
| A.M. | 30 | 13 | 2 | 4 | 8 | 7 | | | | | | | |
| P.M. | 16 | 14 | 17 | 15 | 15 | 29 | | | | | | | |
| | | 12:00 | 2:00 | 4:00 | 6:00 | 8:00 | 10:00 | | | | | | |

COUNTY CRIME ANALYSIS

Androscoggin County**January–December 2017**

| Contributing Agency | Estimated Population | Crime Rate | Murder | Rape | Robbery | Aggravated Assault | Burglary | Larceny | M/V Theft | Arson | Total Index Crimes | Clearance Rate |
|-----------------------------------|----------------------|--------------|----------|-----------|-----------|--------------------|------------|--------------|-----------|----------|--------------------|----------------|
| Androscoggin SO | 28,608 | 5.17 | — | 8 | 2 | 2 | 32 | 95 | 8 | 1 | 148 | 41.2 |
| Auburn | 22,931 | 33.23 | — | 14 | 10 | 23 | 55 | 645 | 11 | 4 | 762 | 50.7 |
| Lewiston | 36,067 | 24.34 | — | 20 | 30 | 43 | 164 | 579 | 42 | — | 878 | 25.2 |
| Livermore Falls | 3,104 | 22.55 | — | 1 | 1 | 2 | 13 | 51 | 2 | — | 70 | 14.3 |
| Lisbon | 8,820 | 14.29 | — | 6 | 1 | 1 | 19 | 93 | 6 | — | 126 | 32.5 |
| Mechanic Falls | 2,986 | 10.72 | — | 1 | — | — | 7 | 20 | 4 | — | 32 | 21.9 |
| Sabattus | 5,038 | 7.94 | — | 2 | — | 3 | 14 | 21 | — | — | 40 | 55.0 |
| Androscoggin County Totals | 107,554 | 19.12 | — | 52 | 44 | 74 | 304 | 1,504 | 73 | 5 | 2,056 | 36.4 |
| Total Urban Areas | 78,946 | 24.17 | — | 44 | 42 | 72 | 272 | 1,409 | 65 | 4 | 1,908 | 36.0 |
| Total Rural Areas | 28,608 | 5.17 | — | 8 | 2 | 2 | 32 | 95 | 8 | 1 | 148 | 41.2 |

Aroostook County**January–December 2017**

| Contributing Agency | Estimated Population | Crime Rate | Murder | Rape | Robbery | Aggravated Assault | Burglary | Larceny | M/V Theft | Arson | Total Index Crimes | Clearance Rate |
|--------------------------------|----------------------|--------------|----------|-----------|----------|--------------------|------------|------------|-----------|----------|--------------------|----------------|
| Aroostook SO | 27,115 | 2.25 | — | — | 1 | 5 | 17 | 36 | 2 | — | 61 | 42.6 |
| Caribou | 7,666 | 14.61 | 1 | — | 3 | 3 | 16 | 84 | 5 | — | 112 | 45.5 |
| Fort Fairfield | 3,294 | 10.02 | — | 1 | 1 | 4 | 9 | 17 | — | 1 | 33 | 78.8 |
| Fort Kent | 3,900 | 8.46 | — | — | — | — | 6 | 25 | 2 | — | 33 | 78.8 |
| Houlton | 5,781 | 28.20 | — | 6 | — | 30 | 19 | 101 | 6 | 1 | 163 | 58.9 |
| Madawaska | 3,760 | 5.05 | — | — | — | — | 3 | 16 | — | — | 19 | 36.8 |
| Presque Isle | 9,016 | 25.07 | — | 13 | — | 21 | 21 | 167 | 4 | — | 226 | 48.7 |
| Van Buren | 2,068 | 7.25 | — | — | — | — | 1 | 13 | 1 | — | 15 | 20.0 |
| Ashland | 1,217 | 9.86 | — | — | — | — | 5 | 4 | 3 | — | 12 | 50.0 |
| Limestone | 2,165 | 6.93 | — | — | — | — | 5 | 9 | 1 | — | 15 | 13.3 |
| Washburn | 1,558 | 1.28 | — | — | — | — | 1 | 1 | — | — | 2 | 100.0 |
| Aroostook County Totals | 67,540 | 10.23 | 1 | 20 | 5 | 63 | 103 | 473 | 24 | 2 | 691 | 51.4 |
| Total Urban Areas | 40,425 | 15.58 | 1 | 20 | 4 | 58 | 86 | 437 | 22 | 2 | 630 | 52.2 |
| Total Rural Areas | 27,115 | 2.25 | — | — | 1 | 5 | 17 | 36 | 2 | — | 61 | 42.6 |

| <i>Cumberland County</i> | | | <i>January–December 2017</i> | | | | | | | | | |
|---------------------------------|----------------------|--------------|------------------------------|------------|-----------|--------------------|------------|--------------|------------|-----------|--------------------|----------------|
| Contributing Agency | Estimated Population | Crime Rate | Murder | Rape | Robbery | Aggravated Assault | Burglary | Larceny | M/V Theft | Arson | Total Index Crimes | Clearance Rate |
| Cumberland SO | 54,555 | 8.80 | — | 3 | 3 | 17 | 145 | 289 | 23 | — | 480 | 34.2 |
| Brunswick | 20,711 | 16.66 | — | 11 | 4 | 14 | 50 | 254 | 10 | 2 | 345 | 36.2 |
| Cape Elizabeth | 9,383 | 4.48 | — | — | — | 1 | 9 | 31 | 1 | — | 42 | 11.9 |
| Falmouth | 12,260 | 10.28 | — | 2 | — | 2 | 23 | 97 | 2 | — | 126 | 53.2 |
| Gorham | 17,554 | 6.89 | — | — | 1 | 10 | 13 | 93 | 4 | — | 121 | 33.1 |
| Portland | 67,079 | 29.32 | 2 | 48 | 55 | 81 | 166 | 1,504 | 97 | 14 | 1,967 | 24.3 |
| South Portland | 25,679 | 24.69 | — | 4 | 13 | 39 | 78 | 481 | 19 | — | 634 | 29.3 |
| Scarborough | 20,215 | 15.34 | — | 5 | 2 | 1 | 20 | 274 | 8 | — | 310 | 45.5 |
| Westbrook | 18,560 | 23.11 | — | 15 | 4 | 15 | 41 | 344 | 10 | — | 429 | 42.2 |
| Bridgton | 5,414 | 20.13 | — | 3 | 1 | — | 34 | 67 | 4 | — | 109 | 73.4 |
| Cumberland | 7,956 | 3.02 | — | — | — | — | 5 | 18 | 1 | — | 24 | 20.8 |
| Freeport | 8,520 | 18.66 | — | 2 | 2 | 5 | 12 | 137 | 1 | — | 159 | 57.9 |
| Yarmouth | 8,594 | 7.80 | — | 2 | — | 4 | 6 | 52 | 3 | — | 67 | 23.9 |
| Windham | 18,175 | 15.41 | — | 4 | 1 | 5 | 27 | 236 | 7 | — | 280 | 35.4 |
| University of Southern Maine | — | — | — | 1 | — | 1 | — | 21 | — | — | 23 | 13.0 |
| Cumberland County Totals | 294,655 | 17.36 | 2 | 100 | 86 | 195 | 629 | 3,898 | 190 | 16 | 5,116 | 32.9 |
| Total Urban Areas | 240,100 | 19.31 | 2 | 97 | 83 | 178 | 484 | 3,609 | 167 | 16 | 4,636 | 32.7 |
| Total Rural Areas | 54,555 | 8.80 | — | 3 | 3 | 17 | 145 | 289 | 23 | — | 480 | 34.2 |

| <i>Franklin County</i> | | | <i>January–December 2017</i> | | | | | | | | | |
|-------------------------------|----------------------|--------------|------------------------------|-----------|----------|--------------------|-----------|------------|-----------|----------|--------------------|----------------|
| Contributing Agency | Estimated Population | Crime Rate | Murder | Rape | Robbery | Aggravated Assault | Burglary | Larceny | M/V Theft | Arson | Total Index Crimes | Clearance Rate |
| Franklin SO | 11,906 | 4.96 | — | 5 | 1 | 4 | 9 | 34 | 6 | — | 59 | 23.7 |
| Farmington | 7,548 | 18.95 | — | 5 | — | 7 | 9 | 117 | 5 | — | 143 | 30.1 |
| Jay | 4,628 | 11.88 | 1 | — | — | 8 | 8 | 37 | 1 | — | 55 | 40.0 |
| Wilton | 3,944 | 11.66 | — | 2 | — | 4 | 6 | 29 | 5 | — | 46 | 50.0 |
| Rangeley | 1,159 | 12.08 | — | — | — | — | 1 | 12 | 1 | — | 14 | 85.7 |
| University of ME Farmington | — | — | — | 5 | — | — | — | 22 | — | — | 27 | — |
| Carrabassett Valley | 781 | 42.25 | — | — | — | — | 2 | 27 | 4 | — | 33 | 18.2 |
| Franklin County Totals | 29,966 | 12.58 | 1 | 17 | 1 | 23 | 35 | 278 | 22 | — | 377 | 31.8 |
| Total Urban Areas | 18,060 | 17.61 | 1 | 12 | — | 19 | 26 | 244 | 16 | — | 318 | 33.3 |
| Total Rural Areas | 11,906 | 4.96 | — | 5 | 1 | 4 | 9 | 34 | 6 | — | 59 | 23.7 |

Hancock County***January–December 2017***

| Contributing Agency | Estimated Population | Crime Rate | Murder | Rape | Robbery | Aggravated Assault | Burglary | Larceny | M/V Theft | Arson | Total Index Crimes | Clearance Rate |
|------------------------------|----------------------|--------------|----------|----------|----------|--------------------|-----------|------------|-----------|----------|--------------------|----------------|
| Hancock SO | 32,249 | 4.06 | — | — | — | 4 | 32 | 92 | 3 | — | 131 | 56.5 |
| Bar Harbor | 5,422 | 15.49 | — | 1 | 1 | 3 | 7 | 66 | 6 | — | 84 | 48.8 |
| Ellsworth | 7,940 | 34.76 | — | — | — | 5 | 28 | 241 | 2 | — | 276 | 65.2 |
| Bucksport | 4,924 | 11.78 | 1 | — | — | 2 | 9 | 44 | 2 | — | 58 | 70.7 |
| Southwest Harbor | 1,780 | 12.36 | — | — | — | — | 3 | 19 | — | — | 22 | 40.9 |
| Gouldsboro | 1,750 | 5.71 | — | — | — | — | 3 | 7 | — | — | 10 | 40.0 |
| Winter Harbor | 515 | 0.00 | — | — | — | — | — | — | — | — | — | — |
| Hancock County Totals | 54,580 | 10.64 | 1 | 1 | 1 | 14 | 82 | 469 | 13 | — | 581 | 60.1 |
| Total Urban Areas | 22,331 | 20.15 | 1 | 1 | 1 | 10 | 50 | 377 | 10 | — | 450 | 61.1 |
| Total Rural Areas | 32,249 | 4.06 | — | — | — | 4 | 32 | 92 | 3 | — | 131 | 56.5 |

Kennebec County***January–December 2017***

| Contributing Agency | Estimated Population | Crime Rate | Murder | Rape | Robbery | Aggravated Assault | Burglary | Larceny | M/V Theft | Arson | Total Index Crimes | Clearance Rate |
|-------------------------------|----------------------|--------------|----------|-----------|-----------|--------------------|------------|--------------|-----------|----------|--------------------|----------------|
| Kennebec SO | 50,860 | 3.60 | — | 5 | 1 | 18 | 41 | 103 | 15 | — | 183 | 36.6 |
| Augusta | 18,394 | 33.00 | — | 16 | 8 | 29 | 70 | 475 | 9 | — | 607 | 47.1 |
| Gardiner | 5,592 | 15.56 | — | — | — | 2 | 18 | 66 | 1 | — | 87 | 33.3 |
| Hallowell | 2,318 | 12.94 | — | 1 | — | — | 4 | 23 | 2 | — | 30 | 30.0 |
| Waterville | 16,522 | 43.70 | — | 8 | 9 | 13 | 64 | 616 | 12 | — | 722 | 38.6 |
| Oakland | 6,145 | 12.53 | — | 3 | 1 | 4 | 15 | 48 | 6 | — | 77 | 20.8 |
| Monmouth | 4,036 | 6.44 | — | — | — | 3 | 8 | 13 | 2 | — | 26 | 38.5 |
| Winslow | 7,534 | 13.54 | — | 5 | 1 | 4 | 12 | 76 | 4 | — | 102 | 24.5 |
| Winthrop | 5,950 | 11.26 | — | — | 1 | 4 | 21 | 39 | 4 | — | 67 | 44.8 |
| Capitol Police | — | — | — | — | — | 2 | — | 6 | — | — | 8 | 37.5 |
| Clinton | 3,300 | 19.39 | — | 4 | 1 | 2 | 11 | 45 | 1 | — | 64 | 10.9 |
| Kennebec County Totals | 120,651 | 16.35 | — | 40 | 22 | 81 | 264 | 1,510 | 56 | — | 1,973 | 38.6 |
| Total Urban Areas | 69,791 | 25.65 | — | 35 | 21 | 63 | 223 | 1,407 | 41 | — | 1,790 | 38.8 |
| Total Rural Areas | 50,860 | 3.60 | — | 5 | 1 | 18 | 41 | 103 | 15 | — | 183 | 36.6 |

Knox County***January–December 2017***

| Contributing Agency | Estimated Population | Crime Rate | Murder | Rape | Robbery | Aggravated Assault | Burglary | Larceny | M/V Theft | Arson | Total Index Crimes | Clearance Rate |
|---------------------------|----------------------|--------------|----------|----------|----------|--------------------|-----------|------------|-----------|----------|--------------------|----------------|
| Knox SO | 21,704 | 8.48 | — | — | 2 | 14 | 23 | 134 | 11 | — | 184 | 33.7 |
| Camden | 4,833 | 6.21 | — | — | — | 1 | 4 | 25 | — | — | 30 | 40.0 |
| Rockland | 7,161 | 24.16 | — | 1 | — | 7 | 14 | 146 | 5 | — | 173 | 32.9 |
| Thomaston | 2,772 | 29.94 | — | 1 | — | — | 6 | 76 | — | — | 83 | 44.6 |
| Rockport | 3,389 | 4.13 | — | — | — | 1 | 3 | 10 | — | — | 14 | 57.1 |
| Knox County Totals | 39,859 | 12.14 | — | 2 | 2 | 23 | 50 | 391 | 16 | — | 484 | 36.4 |
| Total Urban Areas | 18,155 | 16.52 | — | 2 | — | 9 | 27 | 257 | 5 | — | 300 | 38.0 |
| Total Rural Areas | 21,704 | 8.48 | — | — | 2 | 14 | 23 | 134 | 11 | — | 184 | 33.7 |

Lincoln County***January–December 2017***

| Contributing Agency | Estimated Population | Crime Rate | Murder | Rape | Robbery | Aggravated Assault | Burglary | Larceny | M/V Theft | Arson | Total Index Crimes | Clearance Rate |
|------------------------------|-----------------------------|-------------------|---------------|-------------|----------------|---------------------------|-----------------|----------------|------------------|--------------|---------------------------|-----------------------|
| Lincoln SO | 21,225 | 10.13 | — | 16 | 2 | 8 | 33 | 147 | 9 | — | 215 | 20.9 |
| Boothbay Harbor | 2,188 | 5.48 | — | — | — | 1 | 1 | 10 | — | — | 12 | 66.7 |
| Damariscotta | 2,166 | 30.01 | — | — | — | 1 | 5 | 59 | — | — | 65 | 50.8 |
| Waldoboro | 5,023 | 11.55 | — | — | 1 | 5 | 17 | 32 | 3 | — | 58 | 41.4 |
| Wiscasset | 3,680 | 7.07 | 1 | — | — | — | 8 | 16 | 1 | — | 26 | 38.5 |
| Lincoln County Totals | 34,282 | 10.97 | 1 | 16 | 3 | 15 | 64 | 264 | 13 | — | 376 | 31.9 |
| Total Urban Areas | 13,057 | 12.33 | 1 | — | 1 | 7 | 31 | 117 | 4 | — | 161 | 46.6 |
| Total Rural Areas | 21,225 | 10.13 | — | 16 | 2 | 8 | 33 | 147 | 9 | — | 215 | 20.9 |

Oxford County***January–December 2017***

| Contributing Agency | Estimated Population | Crime Rate | Murder | Rape | Robbery | Aggravated Assault | Burglary | Larceny | M/V Theft | Arson | Total Index Crimes | Clearance Rate |
|-----------------------------|-----------------------------|-------------------|---------------|-------------|----------------|---------------------------|-----------------|----------------|------------------|--------------|---------------------------|-----------------------|
| Oxford SO | 29,104 | 10.55 | — | 15 | 2 | 11 | 73 | 186 | 20 | — | 307 | 43.0 |
| Rumford | 5,692 | 37.95 | — | 3 | 2 | 3 | 32 | 171 | 5 | — | 216 | 24.1 |
| Dixfield | 2,457 | 10.58 | — | — | — | — | 5 | 20 | 1 | — | 26 | 46.2 |
| Mexico | 2,584 | 64.63 | — | 3 | — | 4 | 24 | 136 | — | — | 167 | 15.6 |
| Norway | 4,902 | 16.32 | — | 2 | — | 3 | 8 | 65 | 2 | — | 80 | 58.8 |
| Paris | 5,119 | 16.60 | — | 4 | — | 2 | 13 | 52 | 14 | — | 85 | 37.6 |
| Fryeburg | 3,389 | 7.67 | — | 1 | — | 2 | 4 | 17 | 2 | — | 26 | 26.9 |
| Oxford | 4,037 | 31.71 | — | — | — | — | 7 | 119 | 2 | — | 128 | 36.7 |
| Oxford County Totals | 57,284 | 18.07 | — | 28 | 4 | 25 | 166 | 766 | 46 | — | 1,035 | 34.3 |
| Total Urban Areas | 28,180 | 25.83 | — | 13 | 2 | 14 | 93 | 580 | 26 | — | 728 | 30.6 |
| Total Rural Areas | 29,104 | 10.55 | — | 15 | 2 | 11 | 73 | 186 | 20 | — | 307 | 43.0 |

Penobscot County***January–December 2017***

| Contributing Agency | Estimated Population | Crime Rate | Murder | Rape | Robbery | Aggravated Assault | Burglary | Larceny | M/V Theft | Arson | Total Index Crimes | Clearance Rate |
|--------------------------------|-----------------------------|-------------------|---------------|-------------|----------------|---------------------------|-----------------|----------------|------------------|--------------|---------------------------|-----------------------|
| Penobscot SO | 60,832 | 4.72 | — | — | 1 | 3 | 84 | 181 | 18 | — | 287 | 25.8 |
| Bangor | 31,814 | 39.57 | 1 | 8 | 14 | 25 | 181 | 1,004 | 24 | 2 | 1,259 | 43.0 |
| Brewer | 9,048 | 29.84 | — | — | 2 | 6 | 7 | 248 | 7 | — | 270 | 61.1 |
| Dexter | 3,710 | 11.86 | — | — | — | 1 | 6 | 33 | 4 | — | 44 | 36.4 |
| Lincoln | 4,944 | 24.47 | — | 2 | — | — | 26 | 91 | 2 | — | 121 | 31.4 |
| Old Town | 7,466 | 10.72 | — | 3 | 2 | 4 | 9 | 61 | 1 | — | 80 | 35.0 |
| Orono | 11,400 | 7.72 | — | 5 | 2 | 2 | 13 | 59 | 7 | — | 88 | 50.0 |
| Hampden | 7,363 | 7.33 | — | — | — | — | 24 | 27 | 3 | — | 54 | 31.5 |
| Millinocket | 4,267 | 13.83 | 1 | — | — | 2 | 6 | 46 | 4 | — | 59 | 20.3 |
| East Millinocket | 2,943 | 12.91 | — | — | — | 1 | 4 | 33 | — | — | 38 | 36.8 |
| Newport | 3,224 | 17.68 | — | 1 | — | 1 | 4 | 47 | 4 | — | 57 | 54.4 |
| Veazie | 1,827 | 10.95 | — | 1 | — | — | 7 | 10 | 2 | — | 20 | 5.0 |
| University of ME Orono | — | — | — | 9 | — | 1 | 7 | 96 | 1 | 1 | 115 | 7.0 |
| Holden | 3,049 | 7.87 | — | — | — | 2 | 8 | 14 | — | — | 24 | 41.7 |
| Penobscot County Totals | 151,887 | 16.56 | 2 | 29 | 21 | 48 | 386 | 1,950 | 77 | 3 | 2,516 | 39.7 |
| Total Urban Areas | 91,055 | 24.48 | 2 | 29 | 20 | 45 | 302 | 1,769 | 59 | 3 | 2,229 | 41.5 |
| Total Rural Areas | 60,832 | 4.72 | — | — | 1 | 3 | 84 | 181 | 18 | — | 287 | 25.8 |

Piscataquis County***January–December 2017***

| Contributing Agency | Estimated Population | Crime Rate | Murder | Rape | Robbery | Aggravated Assault | Burglary | Larceny | M/V Theft | Arson | Total Index Crimes | Clearance Rate |
|----------------------------------|-----------------------------|-------------------|---------------|-------------|----------------|---------------------------|-----------------|----------------|------------------|--------------|---------------------------|-----------------------|
| Piscataquis SO | 8,890 | 6.30 | — | 1 | — | 2 | 14 | 35 | 4 | — | 56 | 35.7 |
| Dover-Foxcroft | 4,045 | 24.23 | — | 1 | — | 1 | 10 | 81 | 5 | — | 98 | 18.4 |
| Milo | 2,256 | 3.10 | — | — | — | — | 1 | 6 | — | — | 7 | 0.0 |
| Greenville | 1,585 | 10.09 | — | — | — | — | 2 | 13 | 1 | — | 16 | 31.3 |
| Piscataquis County Totals | 16,776 | 10.55 | — | 2 | — | 3 | 27 | 135 | 10 | — | 177 | 24.3 |
| Total Urban Areas | 7,886 | 15.34 | — | 1 | — | 1 | 13 | 100 | 6 | — | 121 | 19.0 |
| Total Rural Areas | 8,890 | 6.30 | — | 1 | — | 2 | 14 | 35 | 4 | — | 56 | 35.7 |

Sagadahoc County***January–December 2017***

| Contributing Agency | Estimated Population | Crime Rate | Murder | Rape | Robbery | Aggravated Assault | Burglary | Larceny | M/V Theft | Arson | Total Index Crimes | Clearance Rate |
|--------------------------------|-----------------------------|-------------------|---------------|-------------|----------------|---------------------------|-----------------|----------------|------------------|--------------|---------------------------|-----------------------|
| Sagadahoc SO | 12,658 | 8.06 | — | 1 | — | 4 | 41 | 50 | 6 | — | 102 | 29.4 |
| Bath | 8,272 | 24.42 | — | 5 | 1 | 6 | 16 | 167 | 7 | — | 202 | 40.6 |
| Topsham | 8,790 | 15.02 | — | — | — | 2 | 21 | 104 | 5 | — | 132 | 28.0 |
| Richmond | 3,412 | 4.10 | 1 | — | — | 1 | 6 | 5 | 1 | — | 14 | 92.9 |
| Phippsburg | 2,246 | 10.24 | — | — | — | — | 5 | 16 | 2 | — | 23 | 34.8 |
| Sagadahoc County Totals | 35,378 | 13.37 | 1 | 6 | 1 | 13 | 89 | 342 | 21 | — | 473 | 35.9 |
| Total Urban Areas | 22,720 | 16.33 | 1 | 5 | 1 | 9 | 48 | 292 | 15 | — | 371 | 37.7 |
| Total Rural Areas | 12,658 | 8.06 | — | 1 | — | 4 | 41 | 50 | 6 | — | 102 | 29.4 |

Somerset County**January–December 2017**

| Contributing Agency | Estimated Population | Crime Rate | Murder | Rape | Robbery | Aggravated Assault | Burglary | Larceny | M/V Theft | Arson | Total Index Crimes | Clearance Rate |
|-------------------------------|----------------------|--------------|----------|-----------|----------|--------------------|------------|------------|-----------|----------|--------------------|----------------|
| Somerset SO | 31,946 | 12.24 | — | 13 | 1 | 13 | 95 | 245 | 24 | — | 391 | 37.1 |
| Fairfield | 6,560 | 23.93 | — | 1 | 1 | 3 | 25 | 120 | 7 | — | 157 | 16.6 |
| Skowhegan | 8,255 | 37.07 | — | 4 | 3 | 12 | 47 | 229 | 11 | — | 306 | 31.0 |
| Pittsfield | 4,076 | 11.29 | — | — | 1 | — | 7 | 36 | 2 | — | 46 | 60.9 |
| Somerset County Totals | 50,837 | 17.70 | — | 18 | 6 | 28 | 174 | 630 | 44 | — | 900 | 32.7 |
| Total Urban Areas | 18,891 | 26.94 | — | 5 | 5 | 15 | 79 | 385 | 20 | — | 509 | 29.3 |
| Total Rural Areas | 31,946 | 12.24 | — | 13 | 1 | 13 | 95 | 245 | 24 | — | 391 | 37.1 |

Waldo County**January–December 2017**

| Contributing Agency | Estimated Population | Crime Rate | Murder | Rape | Robbery | Aggravated Assault | Burglary | Larceny | M/V Theft | Arson | Total Index Crimes | Clearance Rate |
|----------------------------|----------------------|-------------|----------|----------|----------|--------------------|-----------|------------|-----------|----------|--------------------|----------------|
| Waldo SO | 29,719 | 5.72 | — | 4 | 1 | 8 | 39 | 113 | 5 | — | 170 | 51.2 |
| Belfast | 6,644 | 15.05 | — | — | — | 3 | 30 | 64 | 3 | — | 100 | 19.0 |
| Searsport | 2,638 | 14.40 | — | — | — | — | 9 | 20 | 9 | — | 38 | 28.9 |
| Islesboro | 565 | 17.70 | — | — | — | — | 1 | 8 | 1 | — | 10 | 0.0 |
| Waldo County Totals | 39,566 | 8.04 | — | 4 | 1 | 11 | 79 | 205 | 18 | — | 318 | 36.8 |
| Total Urban Areas | 9,847 | 15.03 | — | — | — | 3 | 40 | 92 | 13 | — | 148 | 20.3 |
| Total Rural Areas | 29,719 | 5.72 | — | 4 | 1 | 8 | 39 | 113 | 5 | — | 170 | 51.2 |

Washington County**January–December 2017**

| Contributing Agency | Estimated Population | Crime Rate | Murder | Rape | Robbery | Aggravated Assault | Burglary | Larceny | M/V Theft | Arson | Total Index Crimes | Clearance Rate |
|---------------------------------|----------------------|-------------|----------|----------|----------|--------------------|-----------|------------|-----------|----------|--------------------|----------------|
| Washington SO | 22,334 | 5.37 | — | 1 | 4 | 2 | 42 | 65 | 6 | — | 120 | 30.0 |
| Calais | 2,940 | 28.91 | — | 1 | — | 4 | 11 | 68 | 1 | — | 85 | 30.6 |
| Eastport | 1,243 | 4.02 | — | — | — | — | 2 | 2 | 1 | — | 5 | 20.0 |
| Machias | 2,087 | 22.04 | — | 2 | — | 2 | 9 | 33 | — | — | 46 | 23.9 |
| Baileyville | 1,433 | 11.17 | — | 1 | — | 2 | 4 | 7 | 2 | — | 16 | 37.5 |
| Milbridge | 1,277 | 3.92 | — | — | — | — | 3 | 2 | — | — | 5 | 100.0 |
| Washington County Totals | 31,314 | 8.85 | — | 5 | 4 | 10 | 71 | 177 | 10 | — | 277 | 30.7 |
| Total Urban Areas | 8,980 | 17.48 | — | 4 | — | 8 | 29 | 112 | 4 | — | 157 | 31.2 |
| Total Rural Areas | 22,334 | 5.37 | — | 1 | 4 | 2 | 42 | 65 | 6 | — | 120 | 30.0 |

York County**January–December 2017**

| Contributing Agency | Estimated Population | Crime Rate | Murder | Rape | Robbery | Aggravated Assault | Burglary | Larceny | M/V Theft | Arson | Total Index Crimes | Clearance Rate |
|---------------------------|----------------------|--------------|----------|-----------|-----------|--------------------|------------|--------------|-----------|----------|--------------------|----------------|
| York SO | 49,868 | 5.78 | — | 4 | 5 | 14 | 78 | 180 | 7 | — | 288 | 33.0 |
| Biddeford | 21,378 | 37.09 | — | 12 | 12 | 49 | 73 | 632 | 15 | — | 793 | 40.4 |
| Kittery | 9,669 | 17.17 | — | 3 | 4 | 3 | 5 | 148 | 3 | — | 166 | 45.2 |
| Old Orchard Beach | 8,842 | 20.36 | — | 8 | 1 | 22 | 21 | 121 | 7 | — | 180 | 17.8 |
| Saco | 19,332 | 18.62 | 1 | 12 | 3 | 9 | 58 | 254 | 23 | — | 360 | 23.9 |
| Sanford | 20,963 | 29.29 | — | 19 | 8 | 21 | 69 | 483 | 12 | 2 | 614 | 23.9 |
| Berwick | 7,627 | 8.13 | — | 1 | — | 5 | 8 | 42 | 4 | 2 | 62 | 48.4 |
| Eliot | 6,481 | 3.86 | — | 2 | — | 6 | 1 | 14 | 2 | — | 25 | 44.0 |
| Kennebunk | 11,406 | 4.47 | — | 3 | — | 3 | 5 | 38 | 2 | — | 51 | 17.6 |
| Kennebunkport | 3,604 | 5.83 | — | — | 1 | — | 4 | 16 | — | — | 21 | 19.0 |
| North Berwick | 4,690 | 5.12 | — | 1 | 1 | 1 | 1 | 18 | 2 | — | 24 | 20.8 |
| Ogunquit | 922 | 36.88 | — | 1 | — | — | 3 | 30 | — | — | 34 | 8.8 |
| South Berwick | 7,469 | 4.82 | — | 1 | — | 2 | 8 | 21 | 1 | 3 | 36 | 19.4 |
| Wells | 10,287 | 8.55 | — | 1 | — | 3 | 19 | 62 | 3 | — | 88 | 15.9 |
| York | 13,018 | 11.83 | — | 2 | — | 7 | 40 | 100 | 5 | — | 154 | 14.9 |
| Buxton | 8,222 | 10.46 | — | 2 | 1 | 13 | 13 | 54 | 3 | — | 86 | 31.4 |
| York County Totals | 203,778 | 14.63 | 1 | 72 | 36 | 158 | 406 | 2,213 | 89 | 7 | 2,982 | 29.8 |
| Total Urban Areas | 153,910 | 17.50 | 1 | 68 | 31 | 144 | 328 | 2,033 | 82 | 7 | 2,694 | 29.4 |
| Total Rural Areas | 49,868 | 5.78 | — | 4 | 5 | 14 | 78 | 180 | 7 | — | 288 | 33.0 |

Statewide Agencies**January–December 2017**

| Contributing Agency | Estimated Population | Crime Rate | Murder | Rape | Robbery | Aggravated Assault | Burglary | Larceny | M/V Theft | Arson | Total Index Crimes | Clearance Rate |
|----------------------------------|----------------------|------------|-----------|-----------|-----------|--------------------|------------|------------|-----------|------------|--------------------|----------------|
| Fire Marshal | — | — | — | — | — | — | 2 | 2 | — | 102 | 106 | 48.1 |
| MDEA | — | — | — | — | — | — | — | 2 | — | — | 2 | 50.0 |
| State Police | — | — | 11 | 36 | 10 | 91 | 385 | 759 | 70 | 1 | 1,363 | 41.5 |
| Statewide Agencies Totals | — | — | 11 | 36 | 10 | 91 | 387 | 763 | 70 | 103 | 1,471 | 42.0 |
| Total Urban Areas | — | — | — | — | — | — | — | — | — | — | — | — |
| Total Rural Areas | — | — | 11 | 36 | 10 | 91 | 387 | 763 | 70 | 103 | 1,471 | 42.0 |

State Totals

| | | | | | | | | | | | | |
|--------------------|------------------|--------------|-----------|------------|------------|------------|--------------|---------------|------------|------------|---------------|-------------|
| Grand Total | 1,335,907 | 16.32 | 21 | 448 | 247 | 875 | 3,316 | 15,968 | 792 | 136 | 21,803 | 36.1 |
| Total Urban Areas | 842,334 | 20.41 | 10 | 336 | 211 | 655 | 2,170 | 13,220 | 555 | 32 | 17,189 | 35.7 |
| Total Rural Areas | 493,573 | 9.35 | 11 | 112 | 36 | 220 | 1,146 | 2,748 | 237 | 104 | 4,614 | 37.9 |

COMMUNITY PROFILE



PROGRAMMED CRIME PROFILES

Reprogramming of UCR-generated data was initiated in 1975 to provide maximum utilization of computer efficiency. In January of 1976 the new programs became operational. Chief benefactors of the new format are the contributors who make this comprehensive program possible by their outstanding support and cooperation.

On the following pages are sample printouts of generated data which are available monthly to every contributor. Quarterly printouts are mailed routinely to every reporting agency. The state total data has been selected as the sample for explanation in this publication. This sample is applicable monthly to every community submitting data through direct reporting to the UCR Division, the state police by the county and troop, the sheriff's departments, the county totals, state totals, and urban and rural breakdowns.

PRINTOUT 1

Printout number 1 consists of offense data submitted monthly on Part I, or index, crimes.

To the left of the vertical line are the cumulative figures on each index crime to date, and the projected crime rate per 1,000 population. The right-hand column reflects the cumulative crime-to-date comparison from the preceding year, and the percent change in all crime classifications, based on the comparison figures.

Totals for all reported offenses appear at the bottom of the printout, with distinctions being made between the total index crimes and total crimes reported (includes manslaughter by negligence, and non-aggravated assault). Law enforcement officers assault data for the accumulated total is included. The sample printout is for the month of December; however, any particular selected monthly printout will provide similar year-to-date data.

PRINTOUT 2

Printout number 2 consists of data on property stolen and recovered by property type and value. The printout includes data for the year to date and last year to date comparison figures. Recovery percentages are computed for each property type on all entries. Totals of each column, and a total with motor vehicle values removed, are included.

PRINTOUT 3

Printout number 3 is a breakdown of offense data reported on form number 1. It primarily identifies locations of crime occurrence in crimes of robbery and burglary, and expands data on larceny by the analysis of larceny types and location. This printout systematically records the values of property stolen during commission of the various types and methods of the criminal act. This particular printout records the year-to-date data and year-to-date totals from the previous year. The final column indicates percentage of change from the previous year in both the number of offenses and the value of stolen property by crime.

PRINTOUT 4

Printout number 4 relates to the clearance of particular offenses by the reporting agency. The form is divided into two areas: the year to date and last year to date for comparison purposes. It reflects the number of actual offenses, number of offenses cleared, percentage of offenses cleared, and the number of clearances involving only persons under 18 years of age.

PRINTOUT 5

Printout number 5 is intended to indicate to the police administrator on a month-to-month, year-to-year comparison any large variances in crime that require further analysis. The final column, showing change in a crime class, may signal needed change.

Printout 1 — Offenses Known to Police for December 2017

| Classification of Offenses | Offenses Reported | Unfounded | Actual Offenses | Number Cleared | Projected Rate/1000 | Last YTD | Percent Change |
|----------------------------------|-------------------|--------------|-----------------|----------------|---------------------|---------------|----------------|
| 1. Criminal Homicide | | | | | | | |
| A. Murder | 29 | 8 | 21 | 15 | 0.02 | 18 | 16.7% |
| B. Manslaughter* | 1 | — | 1 | 2 | 0.00 | 1 | — |
| 2. Rape, Total | 484 | 36 | 448 | 165 | 0.34 | 383 | 17.0% |
| A. Rape | 474 | 35 | 439 | 161 | 0.33 | 370 | 18.6% |
| B. Attempts to Commit | 10 | 1 | 9 | 4 | 0.01 | 13 | -30.8% |
| 3. Robbery, Total | 251 | 4 | 247 | 128 | 0.18 | 266 | -7.1% |
| A. Firearm | 57 | 1 | 56 | 33 | 0.04 | 59 | -5.1% |
| B. Knife | 31 | 1 | 30 | 14 | 0.02 | 40 | -25.0% |
| C. Other Weapon | 30 | — | 30 | 15 | 0.02 | 34 | -11.8% |
| D. Strong Arm | 133 | 2 | 131 | 66 | 0.10 | 133 | -1.5% |
| 4. Assault — Aggravated, Total | 892 | 17 | 875 | 711 | 0.65 | 1,002 | -12.7% |
| A. Firearm | 80 | 1 | 79 | 64 | 0.06 | 74 | 6.8% |
| B. Knife | 148 | 7 | 141 | 107 | 0.11 | 160 | -11.9% |
| C. Other Weapon | 254 | 4 | 250 | 202 | 0.19 | 229 | 9.2% |
| D. Hands, Fist, Feet, etc. | 410 | 5 | 405 | 338 | 0.30 | 539 | -24.9% |
| 5. Burglary, Total | 3,418 | 102 | 3,316 | 833 | 2.48 | 3,991 | -16.9% |
| A. Forcible Entry | 1,507 | 26 | 1,481 | 410 | 1.11 | 1,712 | -13.5% |
| B. Unlawful — No Force | 1,706 | 67 | 1,639 | 391 | 1.23 | 1,996 | -17.9% |
| C. Attempt Forcible Entry | 205 | 9 | 196 | 32 | 0.15 | 283 | -30.7% |
| 6. Larceny-Theft, Total | 16,499 | 531 | 15,968 | 5,628 | 11.95 | 17,104 | -6.6% |
| 7. Motor Vehicle Theft, Total | 841 | 49 | 792 | 339 | 0.59 | 775 | 2.2% |
| A. Autos | 689 | 44 | 645 | 292 | 0.48 | 607 | 6.3% |
| B. Trucks and Buses | 69 | 5 | 64 | 23 | 0.05 | 68 | -5.9% |
| C. Other Vehicles | 83 | — | 83 | 24 | 0.06 | 100 | -17.0% |
| 8. Arson Total | 136 | — | 136 | 60 | 0.10 | 209 | -34.9% |
| Index Crimes Total | 22,550 | 747 | 21,803 | 7,879 | 16.32 | 23,748 | -8.2% |
| Index Crimes Less Arson | 22,414 | 747 | 21,667 | 7,819 | 16.22 | 23,539 | -8.0% |
| E. Other Assaults — Simple* | 9,814 | 287 | 9,527 | 6,762 | | 9,320 | 2.2% |
| Reported Offenses Total | 32,365 | 1,034 | 31,331 | 14,643 | | 33,069 | -5.3% |
| Officers Killed or Assaulted YTD | | | 170 | | | 149 | |

*Are not included in index total

Printout 2 — Report of Stolen and Recovered Property for December 2017

| State Totals | This Year to Date | | | Last Year to Date | | |
|---------------------------------------|-------------------|---------------------|--------------------|-------------------|---------------------|--------------------|
| | Type of Property | Stolen | Recovered | Percent Recovered | Stolen | Recovered |
| A. Currency, etc. | | \$3,808,052 | \$253,519 | 6.7% | \$4,063,209 | \$194,589 |
| B. Jewelry and Precious Metals | | \$1,434,795 | \$96,802 | 6.7% | \$1,488,549 | \$247,528 |
| C. Clothing and Furs | | \$361,416 | \$76,480 | 21.2% | \$288,319 | \$85,002 |
| D. Locally Stolen Motor Vehicles | | \$5,238,317 | \$3,305,683 | 63.1% | \$5,050,313 | \$2,924,891 |
| E. Office Equipment | | \$393,004 | \$66,957 | 17.0% | \$473,048 | \$76,479 |
| F. Televisions, Radios, Cameras, etc. | | \$373,112 | \$39,011 | 10.5% | \$451,297 | \$51,679 |
| G. Firearms | | \$267,492 | \$57,018 | 21.3% | \$288,669 | \$61,220 |
| H. Household Goods | | \$307,644 | \$53,502 | 17.4% | \$290,397 | \$23,627 |
| I. Consumable Goods | | \$469,476 | \$53,531 | 11.4% | \$362,323 | \$38,259 |
| J. Livestock | | \$17,338 | \$659 | 3.8% | \$10,997 | \$2,182 |
| K. Miscellaneous | | \$4,713,574 | \$816,144 | 17.3% | \$5,139,472 | \$1,400,744 |
| Totals | | \$17,384,220 | \$4,819,306 | 27.7% | \$17,906,593 | \$5,106,200 |
| Total Less Locally Stolen MVs | | \$12,145,903 | \$1,513,623 | 12.5% | \$12,856,280 | \$2,181,309 |
| | | | | | | 17.0% |

Printout 3 — Property Stolen by Classification for December 2017

| State Totals Classification of Offenses | This Year to Date | | Last Year to Date | | Percent Change | |
|---|-------------------|---------------------|-------------------|---------------------|----------------|--------------|
| | Offenses | Value | Offenses | Value | Offenses | Value |
| 1. Murder and Non-Negligent Manslaughter, Total | 21 | — | 18 | \$23,000 | 16.7% | -100.0% |
| 2. Rape, Total | 448 | \$1 | 383 | — | 17.0% | 100.0% |
| 3. Robbery, Total | 247 | \$297,744 | 266 | \$170,713 | -7.1% | 74.4% |
| A. Highway (Streets, Alleys, etc.) | 59 | \$25,196 | 67 | \$9,422 | -11.9% | 167.4% |
| B. Commercial House (except C, D & F) | 39 | \$106,882 | 46 | \$58,320 | -15.2% | 83.3% |
| C. Gas or Service Station | 9 | \$2,435 | 7 | \$2,840 | 28.6% | -14.3% |
| D. Convenience Store | 29 | \$3,731 | 23 | \$5,134 | 26.1% | -27.3% |
| E. Residence (anywhere on premises) | 49 | \$101,149 | 82 | \$71,161 | -40.2% | 42.1% |
| F. Bank | 12 | \$22,021 | 5 | \$6,936 | 140.0% | 217.5% |
| G. Miscellaneous | 50 | \$36,330 | 36 | \$16,900 | 38.9% | 115.0% |
| 5. Burglary — Breaking & Entering, Total | 3,316 | \$3,194,490 | 3,991 | \$4,309,318 | -16.9% | -25.9% |
| (1) Residence Night 6 p.m.-6 a.m. | 829 | \$740,780 | 746 | \$630,612 | 11.1% | 17.5% |
| (2) Residence Day 6 a.m.-6 p.m. | 1,248 | \$1,023,870 | 1,624 | \$1,861,383 | -23.2% | -45.0% |
| (3) Residence Unknown | 403 | \$434,049 | 622 | \$673,472 | -35.2% | -35.6% |
| (1) Non-Residence Night 6 p.m.-6 a.m. | 231 | \$197,031 | 329 | \$547,005 | -29.8% | -64.0% |
| (2) Non-Residence Day 6 a.m.-6 p.m. | 472 | \$715,870 | 448 | \$319,071 | 5.4% | 124.4% |
| (3) Non-Residence Unknown | 133 | \$82,890 | 222 | \$277,775 | -40.1% | -70.2% |
| 6. Larceny Value, Total | 15,968 | \$8,538,521 | 17,104 | \$8,545,583 | -6.6% | -0.1% |
| A. Over \$200 | 5,189 | \$8,087,526 | 5,588 | \$8,061,280 | -7.1% | 0.3% |
| B. \$50 to \$200 | 3,583 | \$369,371 | 3,856 | \$396,138 | -7.1% | -6.8% |
| C. Under \$50 | 7,196 | \$81,624 | 7,660 | \$88,165 | -6.1% | -7.4% |
| 7. Motor Vehicle Theft, incl. Joy Rides, Total | 792 | \$5,353,464 | 775 | \$4,857,979 | 2.2% | 10.2% |
| Grand Total | | \$17,384,220 | | \$17,906,593 | | -2.9% |
| 6x. Nature of Larcenies, Total | 15,968 | \$8,538,521 | 17,104 | \$8,545,583 | -6.6% | -0.1% |
| A. Pocket-Picking | 13 | \$1,289 | 13 | \$2,501 | — | -48.5% |
| B. Purse-Snatching | 58 | \$8,628 | 38 | \$7,925 | 52.6% | 8.9% |
| C. Shoplifting | 3,138 | \$412,415 | 3,425 | \$466,363 | -8.4% | -11.6% |
| D. From Motor Vehicles (except E) | 2,444 | \$898,382 | 2,720 | \$1,258,335 | -10.1% | -28.6% |
| E. Motor Vehicle Parts & Accessories | 333 | \$185,424 | 434 | \$197,723 | -23.3% | -6.2% |
| F. Bicycles | 538 | \$150,562 | 567 | \$178,608 | -5.1% | -15.7% |
| G. From Buildings (except C & H) | 1,753 | \$1,161,024 | 2,171 | \$1,473,121 | -19.3% | -21.2% |
| H. From Any Coin-Operated Machine | 27 | \$4,171 | 23 | \$6,969 | 17.4% | -40.1% |
| I. All Other | 7,664 | \$5,716,626 | 7,713 | \$4,954,038 | -0.6% | 15.4% |
| 7x. Total Locally Stolen Motor Vehicles Recovered | 324 | | 321 | | 0.9% | |
| A. Stolen Locally and Recovered Locally | 221 | | 229 | | -3.5% | |
| B. Stolen Locally, Recovered Other Jurisdictions | 103 | | 92 | | 12.0% | |
| C. Stolen Out of Town, Recovered Locally | 45 | | 55 | | -18.2% | |

Printout 4 — Analysis of Clearances for December 2017

| State Totals Classification of Offenses | This Year to Date | | | <18 | | | Last Year to Date | | |
|--|-------------------|---------------|--------------|--------------|---------|------|-------------------|---------------|--------------|
| | Reported | Cleared | Rate | Reported | Cleared | Rate | Reported | Cleared | Rate |
| 1. Criminal Homicide | | | | | | | | | |
| A. Murder | 21 | 15 | 71.4% | — | | | 18 | 16 | 88.9% |
| B. Manslaughter* | 1 | 2 | 200.0% | — | | | 1 | 1 | 100.0% |
| 2. Rape, Total | 448 | 165 | 36.8% | 27 | | | 383 | 135 | 35.2% |
| A. Rape | 439 | 161 | 36.7% | 27 | | | 370 | 129 | 34.9% |
| B. Attempts to Commit | 9 | 4 | 44.4% | — | | | 13 | 6 | 46.2% |
| 3. Robbery, Total | 247 | 128 | 51.8% | 7 | | | 266 | 142 | 53.4% |
| A. Firearm | 56 | 33 | 58.9% | 1 | | | 59 | 29 | 49.2% |
| B. Knife | 30 | 14 | 46.7% | — | | | 40 | 25 | 62.5% |
| C. Other Weapon | 30 | 15 | 50.0% | 1 | | | 34 | 20 | 58.8% |
| D. Strong Arm | 131 | 66 | 50.4% | 5 | | | 133 | 68 | 51.1% |
| 4. Assault — Aggravated, Total | 875 | 711 | 81.3% | 33 | | | 1,002 | 781 | 77.9% |
| A. Firearm | 79 | 64 | 81.0% | 2 | | | 74 | 52 | 70.3% |
| B. Knife | 141 | 107 | 75.9% | 8 | | | 160 | 112 | 70.0% |
| C. Other Weapon | 250 | 202 | 80.8% | 14 | | | 229 | 169 | 73.8% |
| D. Hands, Fists, Feet, etc. | 405 | 338 | 83.5% | 9 | | | 539 | 448 | 83.1% |
| 5. Burglary, Total | 3,316 | 833 | 25.1% | 97 | | | 3,991 | 831 | 20.8% |
| A. Forcible Entry | 1,481 | 410 | 27.7% | 52 | | | 1,712 | 380 | 22.2% |
| B. Unlawful, No Force | 1,639 | 391 | 23.9% | 41 | | | 1,996 | 406 | 20.3% |
| C. Attempt Forcible Entry | 196 | 32 | 16.3% | 4 | | | 283 | 45 | 15.9% |
| 6. Larceny-Theft, Total | 15,968 | 5,628 | 35.2% | 534 | | | 17,104 | 5,972 | 34.9% |
| 7. Motor Vehicle Theft, Total | 792 | 339 | 42.8% | 34 | | | 775 | 282 | 36.4% |
| A. Autos | 645 | 292 | 45.3% | 27 | | | 607 | 223 | 36.7% |
| B. Trucks and Buses | 64 | 23 | 35.9% | 5 | | | 68 | 27 | 39.7% |
| C. Other Vehicles | 83 | 24 | 28.9% | 2 | | | 100 | 32 | 32.0% |
| 8. Arson, Total | 136 | 60 | 44.1% | 31 | | | 209 | 82 | 39.2% |
| Index Crimes Total | 21,803 | 7,879 | 36.1% | 763 | | | 23,748 | 8,241 | 34.7% |
| Index Crimes Less Arson | 21,667 | 7,819 | 36.1% | 732 | | | 23,539 | 8,159 | 34.7% |
| E. Other Assaults — Simple* | 9,527 | 6,762 | 71.0% | 650 | | | 9,320 | 6,703 | 71.9% |
| Reported Offenses Total | 31,331 | 14,643 | 46.7% | 1,413 | | | 33,069 | 14,945 | 45.2% |

*Are not included in index total

Printout 5 — Analysis of Index Crimes 12 Months

| Total State | Jan. | Feb. | Mar. | Apr. | May | June | July | Aug. | Sep. | Oct. | Nov. | Dec. | YTD | % Change |
|---------------------------------|--------------|--------------|--------------|--------------|--------------|--------------|--------------|--------------|--------------|--------------|--------------|--------------|---------------|--------------|
| Murder This Year | 1 | 4 | — | 2 | — | 1 | 5 | — | 2 | 2 | 1 | 3 | 21 | 16.7% |
| Murder Last Year | 2 | — | 2 | 1 | 1 | 2 | 2 | 2 | 1 | 3 | 1 | 1 | 18 | |
| Rape This Year | 30 | 31 | 37 | 30 | 50 | 47 | 37 | 39 | 39 | 49 | 31 | 28 | 448 | 17.0% |
| Rape Last Year | 31 | 27 | 28 | 32 | 34 | 26 | 31 | 47 | 30 | 34 | 33 | 30 | 383 | |
| Robbery This Year | 15 | 21 | 23 | 16 | 18 | 22 | 26 | 25 | 20 | 24 | 19 | 18 | 247 | -7.1% |
| Robbery Last Year | 23 | 12 | 29 | 15 | 26 | 19 | 25 | 26 | 29 | 20 | 20 | 22 | 266 | |
| Agg. Assault This Year | 73 | 57 | 69 | 53 | 80 | 74 | 97 | 73 | 78 | 76 | 73 | 72 | 875 | -12.7% |
| Agg. Assault Last Year | 56 | 85 | 76 | 77 | 93 | 75 | 108 | 96 | 84 | 89 | 78 | 85 | 1,002 | |
| Burglary This Year | 239 | 184 | 184 | 226 | 317 | 350 | 355 | 355 | 331 | 314 | 272 | 189 | 3,316 | -16.9% |
| Burglary Last Year | 296 | 282 | 289 | 297 | 335 | 309 | 394 | 437 | 370 | 349 | 364 | 269 | 3,991 | |
| Larceny This Year | 1,176 | 877 | 1,061 | 1,178 | 1,387 | 1,594 | 1,656 | 1,598 | 1,549 | 1,483 | 1,267 | 1,142 | 15,968 | -6.6% |
| Larceny Last Year | 1,183 | 1,022 | 1,237 | 1,327 | 1,495 | 1,486 | 1,736 | 1,798 | 1,591 | 1,594 | 1,385 | 1,250 | 17,104 | |
| M/V Theft This Year | 59 | 51 | 58 | 58 | 68 | 79 | 98 | 62 | 70 | 68 | 63 | 58 | 792 | 2.2% |
| M/V Theft Last Year | 41 | 49 | 39 | 69 | 58 | 74 | 93 | 75 | 82 | 72 | 65 | 58 | 775 | |
| Arson This Year | 4 | 6 | 15 | 9 | 10 | 11 | 15 | 16 | 15 | 14 | 14 | 7 | 136 | -34.9% |
| Arson Last Year | 14 | 17 | 20 | 20 | 17 | 23 | 16 | 25 | 14 | 13 | 16 | 14 | 209 | |
| Index Offenses This Year | 1,597 | 1,231 | 1,447 | 1,572 | 1,930 | 2,178 | 2,289 | 2,168 | 2,104 | 2,030 | 1,740 | 1,517 | 21,803 | -8.2% |
| Index Offenses Last Year | 1,646 | 1,494 | 1,720 | 1,838 | 2,059 | 2,014 | 2,405 | 2,506 | 2,201 | 2,174 | 1,962 | 1,729 | 23,748 | |
| Percent Change | -3.0% | -17.6% | -15.9% | -14.5% | -6.3% | 8.1% | -4.8% | -13.5% | -4.4% | -6.6% | -11.3% | -12.3% | -8.2% | |

CLASSIFICATION OF OFFENSES

Uniformity in reporting under the Maine Uniform Crime Reporting System is based on the proper classification of offenses reported to or known by the police.

The adoption of the National System of Uniform Crime Reporting included the utilization of the offense classifications of that system. Law enforcement in this state has made accurate application of those classifications in the reports submitted to the Maine Uniform Crime Reporting System.

In view of the need for compatibility with the National System, “offenses” under the program are not distinguished by designation of “misdemeanors,” “felonies,” or violations of municipal ordinances.

The explanations of offense classifications may vary slightly from language used by those familiar with Maine state law. However, the major categories of offense classification remain the same between the national and state levels.

PART I OFFENSES

Offense data consists of information that has been extracted from reports of Part I crimes that have come to the attention of Maine law enforcement agencies. In general, Part I crimes are usually reported to law enforcement agencies. Part I crimes are comprised of the following offenses.

1. HOMICIDE

1a. Murder and Non-Negligent Manslaughter —

The unlawful killing of a human being with malice aforethought.

General Rule — Any death due to a fight, quarrel, argument, assault or commission of a crime.

1b. Manslaughter by Negligence —

The unlawful killing of a human being, by another, through gross negligence.

General Rule — The killing may result from the commission of an unlawful act or from a lawful act performed with gross negligence.

2. RAPE

2a. Rape —

Penetration, no matter how slight, of the vagina or anus with any body part or object, or oral penetration by sex organ of another person, without the consent of the victim.

2b. Attempts to Commit Rape —

Assaults or attempts to rape are classified as Attempts to Commit Rape.

3. ROBBERY

The felonious and forcible taking of the property of another, against his will, by violence or by putting him in fear. Includes all attempts.

3a. Gun —

All robberies and attempted robberies involving the use of any type of firearm (revolvers, automatic pistols, shotguns, zip guns, rifles, pellet guns, etc.).

3b. Knife or Cutting Instrument —

All robberies and attempted robberies involving the use of cutting or stabbing objects (knife, razor, hatchet, axe, scissors, glass, dagger, ice pick, etc.).

3c. Other Dangerous Weapon —

All robberies or attempted robberies when any other object or thing is used as a weapon. (This includes clubs, bricks, jack handles, explosives, acid, etc.)

3d. Strong Arm — Hands, Fists, Feet, Etc. —

All robberies which include mugging and similar offenses where no weapon is used, but strong arm tactics are employed to deprive the victim of his property. This is limited to hands, arms, fists, feet, etc. As in armed robbery, includes all attempts.

4. ASSAULT

An assault is an attempt or offer, with unlawful force or violence, to do physical injury to another.

General Rule — All assaults will be classified in the following categories excluding assaults with intent to rob or rape.

4a. Gun —

All assaults and attempted assaults involving the use of any type of firearm (revolvers, automatic pistols, shotguns, zip guns).

4b. Knife or Cutting Instrument —

All assaults and attempted assaults involving the use of cutting or stabbing objects (knife, razor, hatchet, axe, scissors, glass, dagger, ice pick, etc.)

4c. Other Dangerous Weapon —

All assaults or attempted assaults when any other object or thing is used as a weapon (clubs, bricks, jack handles, explosives, acid, poison, burning, and cases of attempted drowning, etc.).

4d. Hands, Fists, Feet, Etc. — Aggravated —

Assaults which are of an aggravated nature when hands, fists, feet, etc., are used. To be classified as aggravated assault, the attack must result in serious injury.

5. BURGLARY

Breaking and Entering — Unlawful entry or attempted forcible entry of any structure to commit a felony or larceny.

Note: For Uniform Crime Reporting purposes, the terms “Burglary” and “Breaking and Entering” are considered synonymous. All such offenses and attempts are scored as burglary. Do not score the larceny. Breaking and Entering of a motor vehicle is classified as a larceny for Uniform Crime Reporting purposes.

General Rule — Any unlawful entry or attempted forcible entry of any dwelling house, attached structure, public building, shop, office, factory, storehouse, apartment, house trailer (considered to be a permanent structure), warehouse, mill, barn, camp, other building, ship or railroad car.

5a. Forcible Entry —

All offenses where force of any kind is used to enter unlawfully a locked structure, with intent to steal or commit a felony.

This includes entry by use of a master key, celluloid, or other device that leaves no outward mark but is used to open a lock. Concealment inside a building, followed by the breaking out of the structure, is also included.

5b. Unlawful Entry — No Force — Any unlawful entry without any evidence of forcible entry.

5c. Attempted Forcible Entry — When determined that forcible entry has been attempted.

6. LARCENY-THEFT (Except Auto Theft)

The unlawful taking of the property of another with intent to deprive him of ownership.

General Rule — All larcenies and thefts resulting from pocket-picking, purse-snatching, shoplifting, larceny from auto, larceny of auto parts and accessories, theft of bicycles, larceny from buildings, and from coin-operated machines. Any theft that is not a robbery or the result of breaking and entering is included. Embezzlement, larceny by bailee, fraud or bad check cases are excluded.

7. MOTOR VEHICLE THEFT

The larceny or attempted larceny of a motor vehicle.

General Rule — This classification includes the theft or attempted theft of a motor vehicle which, for Uniform Crime Reporting designation, is described as a self-propelled vehicle that runs on the surface of the land and not on rails. Excludes reported offenses where there is a lawful access to the vehicle, such as a family situation or unauthorized use by others with lawful access to the vehicle (chauffeur, employees, etc.). Includes “joy riding.” Excluded from this category are airplanes, boats, farm equipment and heavy construction vehicles, which are scored in the larceny category.

8. ARSON

Includes all arrests for violations of state laws and municipal ordinances relating to arson and attempted arson.

The willful or malicious burning to defraud, a dwelling house, church, college, jail, meeting house, public building, or any building, ship or vessel, motor vehicle or aircraft, contents of buildings, personal property of another, goods or chattels, crops, trees, fences, gates, lumber, woods, bogs, marshes, meadows, etc., should be scored as arson.

HUMAN TRAFFICKING CLASSIFICATIONS

*The FBI UCR program collects offense and arrest data regarding human trafficking as authorized by the **William Wilberforce Trafficking Victims Protection Reauthorization Act of 2008**. The act requires the FBI to collect human trafficking offense data as Part I violent crimes and to make distinctions between assisting or promoting prostitution, purchasing prostitution, and prostitution in Part II arrest data (see Part II offenses). To comply with the **Wilberforce Act**, the FBI UCR program created for the SRS two additional Part I offenses for which the UCR Program will collect offense and arrest data.*

9. HUMAN TRAFFICKING — COMMERCIAL SEX ACTS

Definition: Inducing a person by force, fraud, or coercion to participate in commercial sex acts, or in which the person induced to perform such act(s) had not attained 18 years of age.

10. HUMAN TRAFFICKING — INVOLUNTARY SERVITUDE

Definition: The obtaining of a person(s) through recruitment, harboring, transportation, or provision, and subjecting such persons by force, fraud, or coercion into involuntary servitude, peonage, debt bondage, or slavery (not to include commercial sex acts).

PART II OFFENSES

The Maine Uniform Crime Reporting System requires information on persons arrested and charged by municipal, county and state agencies on a monthly basis. In compiling data for the monthly returns, the violations of municipal ordinances as well as state laws are to be included.

11. OTHER ASSAULTS

This class is comprised of all assaults and attempted assaults which are simple or minor in nature. These “Other Assaults” are also scored on ME UCR-1 under item 4e as an offense known to police. However, for the purpose of this return, arrests for non-aggravated assaults are scored in this class.

12. FORGERY AND COUNTERFEITING

Place in this class all offenses dealing with the making, altering, uttering or possessing, with intent to defraud, anything false in the semblance of that which is true.

Include:

- Altering or forging public or other records.
- Making, altering, forging or counterfeiting bills, notes, drafts, tickets, checks, credit cards, etc.
- Forging wills, deeds, bonds, seals, etc.
- Counterfeiting coins, plates, checks, etc.
- Possessing or uttering forged or counterfeited instruments.
- Signing the name of another or fictitious person with intent to defraud.
- All attempts to commit any of the above.

13. FRAUD

Fraudulent conversion and obtaining money or property by false pretense.

Include:

- Bad checks, except forgeries or counterfeiting.
- Leaving full-service gas station without paying attendant.
- Unauthorized withdrawal of money from an automatic teller machine.
- Failure to return rented VCRs or videotapes.

14. EMBEZZLEMENT

Misappropriation or misapplication of money or property entrusted to one's care, custody or control.

15. STOLEN PROPERTY: BUYING, RECEIVING, POSSESSING

Include in this class all offenses of buying, receiving, and possessing stolen property, as well as all attempts to commit any of these offenses.

16. VANDALISM

Vandalism consists of the willful or malicious destruction, injury, disfigurement or defacement of any public or private property, real or personal, without consent of the owner or person having custody or control by cutting, tearing, breaking, marking, painting, covering with filth, or any other such means as may be specified by local law. Count all arrests for the above, including attempts.

17. WEAPONS: CARRYING, POSSESSING

This class deals with violations of weapons laws such as:

- Manufacture, sale or possession of deadly weapons.
- Carrying deadly weapons.
- Furnishing deadly weapons to minors.
- Aliens possessing deadly weapons.
- All attempts to commit the above.

18. PROSTITUTION AND COMMERCIAL VICE

Include in this class the sex offenses of a commercialized nature such as:

- Prostitution.
- Keeping a bawdy house, disorderly house or house of ill repute.
- Pandering, procuring, transporting or detaining women for immoral purposes.
- All attempts to commit the above.

19. SEX OFFENSES

(Except rape, prostitution, and commercialized vice.) Include offenses against chastity, common decency, morals, and the like.

- Adultery and fornication.
- Buggery.
- Incest.
- Indecent exposure.
- Sodomy.
- Statutory rape — (no force).
- All attempts to commit any of the above.

20. DRUG ABUSE VIOLATIONS

Drug abuse violation arrests are requested on the basis of the narcotics used. Include all arrests for violations of state and local ordinances, specifically those relating to the unlawful possession, sale, use, growing, manufacturing and making of narcotic drugs. Make the following subdivisions of drug law arrests, keeping in mind to differentiate between sale/manufacturing and possession.

- Opium or cocaine and their derivatives: morphine, heroin, codeine.
- Marijuana.
- Synthetic narcotics, manufactured narcotics which can cause true drug addiction: Demerol, methadones.
- Dangerous non-narcotic drugs: barbiturates, benzadrine.

21. GAMBLING

All charges which relate to promoting, permitting or engaging in gambling. To provide a more refined collection of gambling arrests, the following breakdown should be furnished:

- Bookmaking (horse and sport books).
- Numbers and lottery.
- All other (include all attempts).

22. OFFENSES AGAINST FAMILY AND CHILDREN

Include here all charges of non-support and neglect of family and children.

- Desertion, abandonment, or non-support.
- Neglect or abuse of children.
- Non-payment of alimony.

Note: Do not count victims of these charges who are merely taken into custody for their own protection.

23. DRIVING UNDER THE INFLUENCE

This class is limited to the driving or operating of any vehicle while drunk or under the influence of liquor or narcotic drugs.

24. LIQUOR LAWS

With the exception of "Drunkenness" (Class 25) and "OUI" (Class 23), liquor law violations, state or local, are placed in this class. Do not include federal violations.

Include:

- Manufacturing, sale, transportation, furnishing, possessing, etc.
- Maintaining unlawful drinking places.
- Operating a still.
- Furnishing liquor to a minor.
- Illegal transportation of liquor.
- Possession of liquor by a minor.
- All attempts to commit any of the above.

25. DRUNKENNESS

Include in this class all offenses of drunkenness or intoxication, with the exception of "OUI" (Class 23).

Note: Although "Drunkenness" and/or "Intoxication" offenses have been removed from a criminal offense category by the Maine Legislature, the category remains in the Uniform Crime Reporting Part II offenses and is to be used administratively. Persons taken into custody and/or referred to alcohol rehabilitation or "De-Tox" centers should be scored in this category by age, sex and race.

26. DISORDERLY CONDUCT

Count in this class all disorderly persons arrested except those counted in classes 1 through 25.

27. VAGRANCY

Maine criminal code has eliminated this as a violation, therefore arrests should no longer be scored for this offense.

28. ALL OTHER OFFENSES

Include in this class every other state or local offense not included in classes 1 through 27.

- Admitting minors to improper places.
- Bigamy and polygamy.
- Blackmail and extortion.
- Bribery.
- Contempt of court.
- Discrimination, unfair competition.
- Kidnapping.
- Offenses contributing to juvenile delinquency (except as provided for in classes 1 through 26), such as employment of children in immoral vocations or practices, etc.
- Perjury and subornation of perjury.
- Possession, repair, manufacture, etc. of burglar's tools.
- Possession or sale of obscene literature, pictures, etc.
- Public nuisances.
- Riot and rout.
- Trespass.
- Unlawfully bringing contraband into prisons or hospitals.
- Unlawful use, possession, etc. of explosives.
- Violations of state regulatory laws and municipal ordinances.
- Service of warrants.
- All offenses not otherwise classified.
- All attempts to commit any of the above.

29. SUSPICION

Not reported in Maine.

30. CURFEW AND LOITERING LAWS

(Juveniles) Count all arrests made for violations of local curfew or loitering ordinances.

31. RUNAWAY (Juveniles)

For purposes of the UCR program, report in this category apprehensions for protective custody as defined by local statute. Arrest of runaways from one jurisdiction by another agency should be counted by the home jurisdiction. Do not include protective custody actions with respect to runaways taken for other jurisdictions.

CALCULATION OF RATES

The Uniform Crime Reporting program provides data for police executives to measure local problems. To facilitate this function, the local data must be converted into terms of rates and percentages. Simple formulas are presented which may assist in these computations.

CRIME RATES

One of the most meaningful crime statistics is the crime rate. This is the number of Part I offenses per 1,000 inhabitants. This rate can be calculated for any city, town or county.

To compute crime rates, divide the community population by 1,000 and divide the number of offenses in each class by that number. The answer is the number of offenses per 1,000 population and is the crime rate for that particular offense.

Example:

- a. Population = 75,000.
 - b. Number of burglaries = 215.
- Divide $75,000 \div 1,000 = 75.0$.
Divide $215 \div 75.0 = 2.87$.

The crime rate for burglary is 2.87 per 1,000 inhabitants. This same computation can be completed to give you arrest rates per 1,000 inhabitants.

CLEARANCE RATES

The percentage of crimes cleared is obtained by dividing the number of offenses cleared by the number of offenses known. This answer is then multiplied by 100.

Example:

- a. Number of clearances in robbery = 38.
 - b. Number of total robberies = 72.
- Divide $38 \div 72 = 0.528$.
Multiply $0.528 \times 100 = 52.8$.
The clearance rate for robbery is 52.8%.

CRIME TREND DATA

Local agencies can compute crime trends for a given offense for their individual agency for a particular period of time.

Example:

a. Auto thefts in your jurisdiction for July through December last year were 21.

b. Auto thefts in your jurisdiction for July through December this year were 29.

Subtract $29 - 21 = 8$. Notice that 8 is an increase over the past year.

Divide $8 \div 21 = 0.38$. Always divide the difference by the total in the earlier time period.

Multiply $0.38 \times 100 = 38.0$.

Your trend in auto theft is a 38.0% increase for the last six months of this year as compared to the last six months of last year.

POLICE EMPLOYEE DATA

Police employee rates are expressed as the number of employees per 1,000 inhabitants of your city or town. To compute this rate, divide your population by 1,000 and divide the number of employees in your department by this number.

Example:

- a. Your jurisdiction's population = 75,000.
 - b. Your agency's number of employees = 102.
- Divide $75,000 \div 1,000 = 75$.
Divide $102 \div 75 = 1.36$.

Your employee rate is 1.36 employees per 1,000 inhabitants.

AUTHORITY

The Maine Uniform Crime Reporting Act was passed by the Special Session of the 106th Legislature and was signed into law by the Honorable GOVERNOR KENNETH M. CURTIS on February 28, 1974.

AN ACT RELATING TO THE INSTALLATION OF A UNIFORM CRIME REPORTING SYSTEM.

Revised Statutes, Title 25, Section 1544, amended. Section 1544 of Title 25 is amended by adding the new paragraph at the end to read as follows:

It shall be the duty of all state, county and municipal law enforcement agencies, including those employees of the University of Maine appointed to act as policemen, to submit to the State Bureau of Identification uniform crime reports, to include such information as is necessary to establish a Criminal Justice Information System and to enable the supervisor to comply with section 1544. It shall be the duty of the Bureau to prescribe the form, general content, time and manner of submission of such uniform crime reports. The Bureau shall correlate the reports submitted to it and shall compile and submit to the Governor and Legislature annual reports based on such reports. A copy of such annual reports shall be furnished to all law enforcement agencies.

The Bureau shall establish a category for abuse by adults of family or household members and a category for crimes that manifest evidence of prejudice based on race, religion, sexual orientation, ethnicity, or disability that are supplementary to its other reported information. The Bureau shall prescribe the information to be submitted in the same manner as for all other categories of the uniform crime reports.