

MAINE STATE LEGISLATURE

The following document is provided by the
LAW AND LEGISLATIVE DIGITAL LIBRARY
at the Maine State Law and Legislative Reference Library
<http://legislature.maine.gov/lawlib>



Reproduced from electronic originals
(may include minor formatting differences from printed original)



MaineDOT

Work Plan

Calendar Years 2019-2020-2021

February 2019



Janet Mills
GOVERNOR

STATE OF MAINE
DEPARTMENT OF TRANSPORTATION
16 STATE HOUSE STATION
AUGUSTA, MAINE 04333-0016

Bruce A. Van Note
COMMISSIONER

February 21, 2019

MaineDOT Customers and Partners:

On behalf of the 2,000 valued employees of the Maine Department of Transportation (MaineDOT), I am privileged to present this 2019 Edition of our *Work Plan* for the three Calendar Years 2019, 2020 and 2021. Implementation of this plan allows us to achieve our mission of responsibly providing our customers with the safest and most reliable transportation system possible, given available resources.

Like all recent editions, this *Work Plan* includes all capital projects and programs, maintenance and operations activities, planning initiatives, and administrative functions. This plan contains 2,193 individual work items with a total value of \$2.44 billion, consisting principally of work to be delivered or coordinated through MaineDOT, but also including funding and work delivered by other transportation agencies that receive federal funds directly including airports and transit agencies.

Although I have the pleasure of presenting this plan, it is really the product of staff efforts dating back to the summer of last year. Like all Work Plans, that process included making adjustments to projects that had already appeared in prior Work Plans, including changes to cost, schedule, scope, or available funding. Once those projects are made viable for delivery, new projects and work items are added - principally in the third year of the plan - which in this case is Calendar Year 2021.

As determined during this months-long process, this *Work Plan* reflects three focus areas: safety, innovation, and downtown improvements.

First and foremost, safety continues to be the top priority in all MaineDOT activities. Safety performance on the transportation system across the United States has been trending in the wrong direction in recent years, with vehicle crashes, injuries and fatalities increasing with the continued growth in vehicle miles traveled. To combat this trend, a new Office of Safety was created to conduct data-driven, system-wide safety analysis of our highway network to identify problem areas and develop solutions to eliminate safety hazards. The results of that analysis imbedded within the *Work Plan* including continued addition of rumble strips to combat lane departure, targeted outreach to communities that have experienced clusters of pedestrian crashes, upgrades to guardrail systems, spot improvements to troublesome intersections and areas identified through data collection and analysis as having a high risk of vehicles going off the road, and work on I-295 north of Portland, where crash incidence is high, including improvement projects and safety patrols.

Second, innovation is not only important, but is required to help meet the needs and demands of the system and its modern-day users. MaineDOT is investing in Intelligent Transportation Systems (ITS) including technology to identify and communicate information to travelers relating traffic delays due from, construction, congestion, crashes, and poor road conditions due to weather. These efforts include improved changeable message signs, Amber alerts, and preparing for integration of connected or autonomous vehicles.

Finally, this *Work Plan* makes targeted investments in downtowns around the state. The communities of Hallowell, Bar Harbor, and Ogunquit have recently undergone downtown reconstructions, while improvements in Fryeburg, Woodstock and Kingfield are funded in this *Work Plan*, with the help of partial funding from a recent federal BUILD grant award. In addition, MaineDOT and our partners are also investing in Active Transportation, recreational trails, improved access to schools and ADA sidewalk improvements, much of it in our downtown areas.

As we transition to future Work Plans, I look forward to working with the policy makers, transportation agency partners, and industry to take a fresh look at priorities and service levels and establish updated transportation policy goals. These goals might include raising the bar to improve the system, not just treading water; maintaining Maine's brand of safe and easy travel, which will help recruitment of new workers; minimizing the financial burden on Mainers; reducing transportation's impact on climate; and increasing predictable, sustainable funding sources, which would allow a gradual reduction in the dependence on bonding over time.

I am truly honored to be part of MaineDOT again. I am confident that we will deliver the work for our customers on time and within our means. Although we work in obscurity much of the time, there are few other teams who do so much to improve the safety, economic prosperity, and quality of life for people who live, work, and travel in our great state. Please use the *Work Plan* to learn what MaineDOT is doing in your community and your region. As always, I invite you to let me know what we can do to better serve you, our customers, now and into the future.

Respectfully,



Bruce A. Van Note
Commissioner

Contents

Introduction

The MaineDOT Work Plan - Calendar Years 2019-2020-2021	i
Resource Assumptions and Resource Allocation	i
▪ Resource Assumptions	i
▪ Federal Funding	i
▪ State Funding	i
▪ Multimodal State Funding.....	ii
▪ Grants	ii
▪ MPI/BPI Programs	ii
▪ VW Settlement Funds	ii
▪ Funding Sources and Uses	iii
▪ Asset Management	iv
▪ Resource Allocation	iv
Project Prioritization and Selection	v
Statewide Operations	v
▪ Highway and Bridge Maintenance Operations	vi
▪ Multimodal Operations	vi
▪ Passenger Rail Operations	vi
▪ Transit Operations	vi
▪ Ferry Service Operations	vii
▪ Aviation Operations	vii
Capital Projects and Programs	vii
▪ Highway and Bridge Capital Work	vii
▪ Multimodal Capital Work	x
▪ Statewide Capital Programs	x
Transportation Needs and Goals	xi
Reading the Work Plan	1
▪ Work Plan Tabs	1
▪ Tips on Using This Work Plan.....	1

Counties

• Androscoggin	2
• Aroostook	11
• Cumberland	28
• Franklin	52
• Hancock	60
• Kennebec	69
• Knox	81
• Lincoln	87
• Oxford	92
• Penobscot	102
• Piscataquis	120
• Sagadahoc	123
• Somerset	126
• Waldo	134
• Washington	139
• York	146
Statewide Capital Programs	159
Statewide Operations	173
Municipal Index	228
Work Plan Terms and Definitions	236

Introduction

The MaineDOT Work Plan - Calendar Years 2019-2020-2021

This publication of the annual Maine Department of Transportation (MaineDOT) *Work Plan* describes all of the projects and activities planned by the department for Calendar Years (CYs) 2019, 2020 and 2021. The *Work Plan* includes maintenance and operations projects and activities; capital projects and programs; and all the administrative functions of the department. The work described in this *Work Plan* has a value of more than \$2.44 billion, including 2,193 individual work items planned over three years.

Resource Assumptions and Resource Allocation

Resource Assumptions

In allocating funding for the *Work Plan*, department staff makes certain assumptions about what resources and revenue streams will be available, understanding that these resources are subject to change. Uncertainty about funding from major federal funding programs has existed for many years and continues, in large part because there is no long-term reauthorization past 2020, and because federal and state motor fuel tax revenues have become more unpredictable, due to greater automobile efficiency, fluctuating gasoline prices and changing economic conditions.

Federal Funding - Based on estimates of funding authorized by the December 2015 reauthorization of federal surface transportation programs (the “FAST Act”), this *Work Plan* assumes flat funding from federal highway and transit programs as we program beyond the funding authorization, which ends with FFY 2020. Federal aviation funding is based on assumed funding under the Federal Aviation Authorization Act. In addition to Federal Highway Administration (FHWA) and Federal Aviation Administration (FAA), MaineDOT receives transportation funding from Federal Transit Administration (FTA), Federal Railroad Administration (FRA), Federal Motor Carrier Safety Administration and U.S. Fish and Wildlife. Within each allocation, there are many subcategories restricting the use of the funding.

The *Work Plan* also assumes support from policy-makers for \$100 million total in Federal Highway Administration Grant Anticipation Revenue (GARVEE) bonding for the three calendar years included in the *Work Plan*—2019, 2020 and 2021. The GARVEE instrument enables states to finance debt with future FHWA formula funds.

State Funding - State revenue forecasts guide the *Work Plan*’s assumptions about what revenues will be available from the State Highway Fund. Major state resource assumptions in this *Work Plan* also include both voter-approved bonding and anticipated future state bonding, which continue to be a critical component of state funds. Maine is currently in the fourth year of a 10-year bonding plan. In November 2018, Maine voters approved a \$100 million General Obligation (G.O.) bond to fund the state transportation program in 2019; \$80 million of which is dedicated to Highway and Bridge projects, and the other \$20 million is dedicated to Multimodal projects. Based on voter approval of transportation bond referenda in recent years, this *Work Plan* also assumes Governor, Legislative and voter approval for \$100 million in G.O. bonding in CY 2020 and \$100 million again in CY 2021.

Multimodal State Funding – Non-highway projects are funded via Multimodal Accounts, which rely on funding from a variety of sources including revenues from the Penobscot Narrows Observatory, Aviation Fuel Taxes, Car Rental Sales Tax, Island Ferry Service Subsidy, Rail Tax and Rail Leases.

Grants- MaineDOT relies heavily on USDOT grant opportunities as a method of stretching state dollars for priority projects, and applies for eligible grants on a regular basis. With a very high success rate with recent BUILD, TIGER, INFRA, and FASTLANE grant awards, MaineDOT factors grant award funding into our program of projects, including projects in this *Work Plan*. Recently awarded grants for the state of Maine include:

- \$10.8 million TIGER grant for the Penquis Region Rural Bridges Project, with a total project cost of \$21.7 million.
- \$9.8 million FASTLANE grant for Maine Railroad Bridge Capacity projects, with a total project cost of \$15.8 million.
- \$25 million INFRA grant for the I-395/Route 9 Connector, with a total project cost of \$79.3 million.
- Maine recently received a total of \$26.6 million for three BUILD grants for Traffic Mobility Improvements around the state, the Maine Western Gateways Project for downtown improvements in three western Maine communities, and for infrastructure improvements in downtown Waterville (grantee, City of Waterville) for a total investment of \$47.6 million.

Altogether, these grants have generated over \$72 million in additional federal dollars for investments in transportation infrastructure here in Maine in this *Work Plan* alone.

Additionally, MaineDOT has applied for \$34.4 million in grant funding for recent Competitive High Bridge Program (CHBP) grants to fund bridge replacement bundles in both Franklin County and on I-295 in Cumberland County; projects totaling over \$43.7 million. As a result, these projects show partial funding in this *Work Plan*, pending a grant award.

MPI/BPI Programs-Municipal Partnership Initiative (MPI) and Business Partnership Initiative (BPI) Programs are both utilized by MaineDOT to increase participation in transportation infrastructure projects and leverage state dollars. Typically for the MPI Program, the state contribution is capped at \$500,000, with a state share of 50% or less. State funding for the MPI program is limited by available state funding, though MaineDOT has budgeted \$5 million per year in this *Work Plan* for the MPI Program.

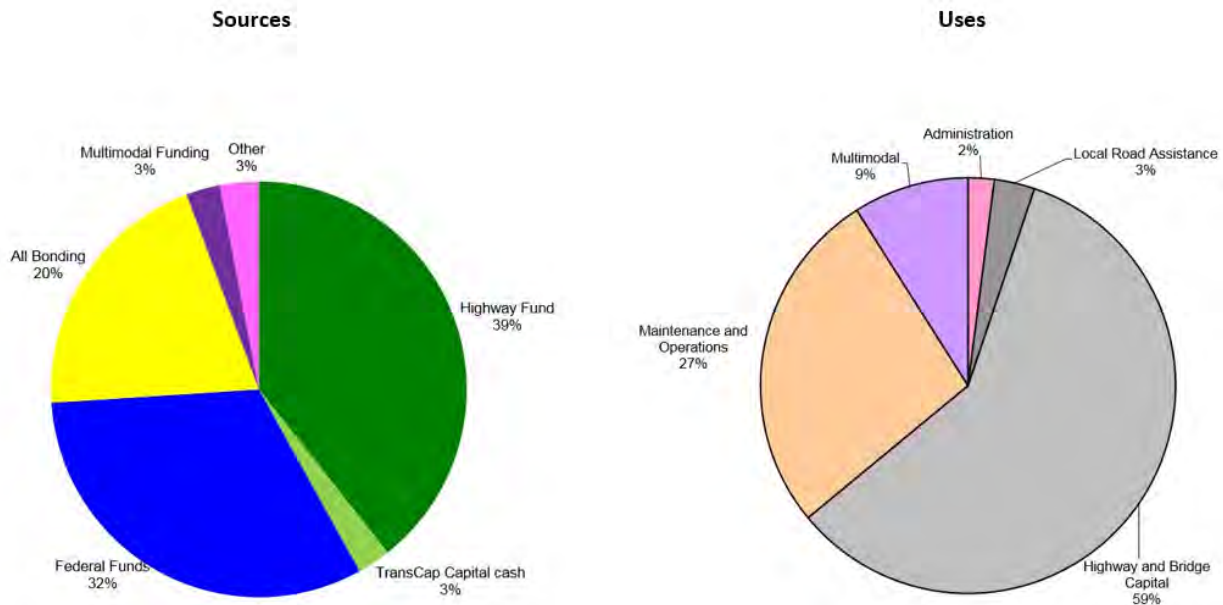
The BPI Program offers a similar benefit, though the state contribution is typically one-third of the total project cost, with the state share not to exceed \$1,000,000. The remaining two-thirds is typically some combination of Private and/or Public funding (often split between the Business Entity and Municipality). These projects are selected on a rolling basis, first-come, first-serve.

VW Settlement Funds - Maine received \$21 million in funding from the Volkswagen Settlement in 2018 and 2019, for their use of defeat devices on various diesel vehicles sold or

leased in the United States. This *Work Plan* includes \$13.9 million of that funding for eligible projects. MaineDOT is the lead agency for fund distribution and is working with the Maine Department of Environmental Protection and the Governor’s Energy Office to allocate funds in accordance with the requirements of the settlement. Information regarding the requirements of the settlement can be found at <http://maine.gov/mdot/vw/>

Funding Sources and Uses

Below is a proposed percentage breakdown of “Sources and Uses of Funds” for state fiscal years 2020 and 2021, which accounts for \$1,350.1 million in funding.



While these graphics provide an overview of the relative proportion of MaineDOT funding sources and uses over the state budget cycle, the value of work represented in this *Work Plan*—more than \$2.44 billion—is different from the graphic representation of the department’s funding sources and uses, due to several factors:

- The *Work Plan* covers three calendar years, while the state budget covers two state fiscal years.
- The *Work Plan* includes funding from sources not considered part of the state budget, including local and private matching finds, and federal funds received directly by non-MaineDOT recipients.
- The value of work from all phases of a project is included in the total project costs—in order to give a more accurate view of project cost—even if some amounts have already been expended. (e.g., the cost of design previously performed on projects that are now being funded for construction.)

While additional resources may arise from federal grant programs, public-private partnerships, and other circumstances, the variability in opportunity from year to year makes it difficult for MaineDOT to make accurate assumptions for the latter years of the *Work Plan*. Some lesser and very conservative assumptions for other projected amounts include municipal and private matching funds, year-end balances from federal programs and typical carryover amounts. As

with any plan that predicts future funding, if the funding does not become available as expected, the *Work Plan* will be adjusted per actual available resources.

Asset Management

MaineDOT has long utilized data driven, asset management strategies to prioritize projects, as noted in the recently published Transportation Asset Management Plan (TAMP). Utilizing a consistent, objective approach, in conjunction with a Committee driven decision-making process, allows MaineDOT to efficiently select projects for inclusion in the *Work Plan*. Federal implementation of performance targets and measurement, only strengthen MaineDOT's existing performance-driven processes. This philosophy helps determine appropriate funding amounts for major program areas in each *Work Plan*. The *One DOT* process outlined below is integrated throughout the department, and illustrates the central, continuous process embedded in MaineDOT's planning, delivering and measuring of the work completed.



Resource Allocation

Federal and state eligibilities largely determine the funding available for each expenditure category in the *Work Plan*. Within the broad categories are other requirements. (For example, a specific amount is allocated by FHWA for the National Highway Performance Program and another amount for the Congestion Mitigation and Air Quality Program.) Allocation of resources to major program areas is thus substantially set by the respective federal and state sources. There is limited flexibility in the use of different fund sources across programs. Within these limitations, resources are first allocated to 'must-do' uses such as debt service, federal compliance, winter plowing and critical bridge needs. MaineDOT managers allocate the remaining available funding to broad categories according to the current needs of the transportation system using an asset management process. In particular, asset management funding strategies such as those indicated in the *Roads Report, Keeping Our Bridges Safe*

Report, Integrated Freight Strategy, Transit Asset Management Plan, Traffic and Mobility Plan, and Interstate Operating Plan guide these decisions. Allocation amounts are then provided to department staff to apply to the prioritized lists associated with their respective programs.

Project Prioritization and Selection

In addition to ongoing input from the public, there are three main components of project prioritization and selection at MaineDOT:

- Asset Specific Committees
- Asset Management Principles
- Asset Management Funding Strategy (AMFS)

Prioritization, selection and recommendation of projects for the *Work Plan* are conducted by MaineDOT staff committees—the Highway Committee, the Bridge Committee, the Multimodal Committee, the Safety and Mobility Committee, and the Management Team of the Bureau of Maintenance and Operations (M&O). MaineDOT’s Results and Information Office (RIO), which includes the Highway Management Program and the Bridge Management Program, is instrumental in coordinating the work of the individual program committees with the Program Development Division in the Bureau of Planning. The program committees are comprised of staff from relevant disciplines and specializations. The committees work throughout the year to identify project candidates and prioritize them for potential inclusion in the *Work Plan*. Late in the year, the committees review the last two years of the current *Work Plan* (CY 2019 and CY 2020) and make any needed adjustments in cost, schedule and project scope. Once those adjustments are made, new projects for the *Work Plan* (mostly for CY 2021) are prioritized and recommended. Selection methodologies for these committees vary according to asset type and transportation mode, but the underlying asset management principles—managing the overall transportation system, using current, reliable data and rational scoring systems, and building in flexibility for unanticipated needs and developments—are common across all areas. Ultimately, MaineDOT’s Asset Management Funding Strategy is utilized to guide investment decisions.

Statewide Operations

Operations and maintenance related work represents about 40%, \$897 million, of MaineDOT’s work efforts outlined in this *Work Plan*, including ongoing maintenance, operations and administrative activities that support the department’s work and the transportation system in its entirety. Some of the larger categories of this work include winter snow and ice control, summer road maintenance, maintenance of highway/bridge infrastructure, planning and compliance activities, human resources, training, technology and finance and administration. Annually recurring Statewide Operations work items for various MaineDOT work units appear as three annual listings—one each for CYs 2019, 2020 and 2021. These and other activities—which are statewide, regional or non-location-specific in nature and provide support for the department overall, as well as for MaineDOT bureaus and offices—are provided in the Statewide Operations Tab. Brief descriptions of the scopes and maintenance work activities listed in the Statewide Operations tab are available in *Work Plan Terms and Definitions* at the end of this document.

Two major subsets of the listings in this tab—Highway and Bridge Maintenance and Operations, and Multimodal Operations and Support—are described in more detail below. (Note: Location-specific activities are shown separately in the *County* listings.)

Highway and Bridge Maintenance and Operations

Maintenance and operation of Maine’s extensive highway and bridge system—a subset of the Statewide Operations listings—accounts for a large portion of MaineDOT’s overall work activities. This work is essential to the movement of people and goods, and to the health of the Maine economy. It is also an essential and cost-effective means of protecting the state highway and bridge system. From year to year, and within CY 2019, actual expenditures for this work will depend on the constantly changing condition of the transportation system, and importantly, on weather. The frequency and duration of weather events, for example, may require the department to change priorities and adjust budgets as necessary throughout the year. For those reasons, overall expenditures for routine maintenance and operation of the highway and bridge system are shown in the *Work Plan* as approximate, annual budget figures. Highway and bridge maintenance and operations work accounts for \$390 million in this *Work Plan*, while 3-year annual averages for major maintenance and operations work include:

- \$3.9 million in Bridge and Structural Maintenance
- \$5.1 million in Bridge and other Infrastructure Inspections and Inventory
- \$8.6 million in Custodial Maintenance
- \$14.3 million in Drainage Maintenance
- \$7.5 million in Operational and Safety Maintenance
- \$14.3 million in Surface and Base Maintenance
- \$28.4 million in Winter Maintenance

Multimodal Operations

Multimodal operations cover maintenance and operations of all non-highway infrastructure including passenger rail, transit, ferry and aviation operations. MaineDOT has included \$159.7 million for Multimodal Operations in this *Work Plan*.

Passenger Rail Operations

The Northern New England Passenger Rail Authority (NNEPRA) manages the *Downeaster* passenger rail service, which runs five trains per day from Brunswick to Boston. The *Work Plan* provides \$12.7 million annually for this passenger rail operations, which helps provide greater connectivity between Mid-Coast Maine and the Greater Boston area.

Transit Operations

Maine’s 22 transit providers, provide coordinated service to users within and between communities around the state. Transit Operations work items include transit planning, administration and operating support for these services. The 2019-2020-2021 *Work Plan* provides \$110 million for transit operations.

Ferry Service Operations

The Maine State Ferry Service (MSFS) connects Islesboro, North Haven, Swan’s Island, Vinalhaven, Frenchboro, and Matinicus with the mainland. The *Work Plan* provides \$33.5 million for MSFS operations.

Aviation Operations

The *Work Plan* provides \$3.5 million for statewide aviation operations, including \$1.65 million for operations at one of the two state-owned airports--the Augusta State Airport.

Capital Projects and Programs

The 2019-2020-2021 *Work Plan* includes over \$1.4 billion in highway, bridge and multimodal capital work—nearly \$1.2 billion in highway and bridge projects and nearly \$297 million in multimodal capital projects. Capital projects are major improvement projects with defined begin- and end-dates. They include bridge replacements, highway construction and paving, acquisition of buses and ferries, sidewalk construction, and major improvements to airports, among other investments. Most capital projects in this *Work Plan* have undergone or are currently undergoing engineering, and will be constructed by private contractors selected through a competitive bidding process.

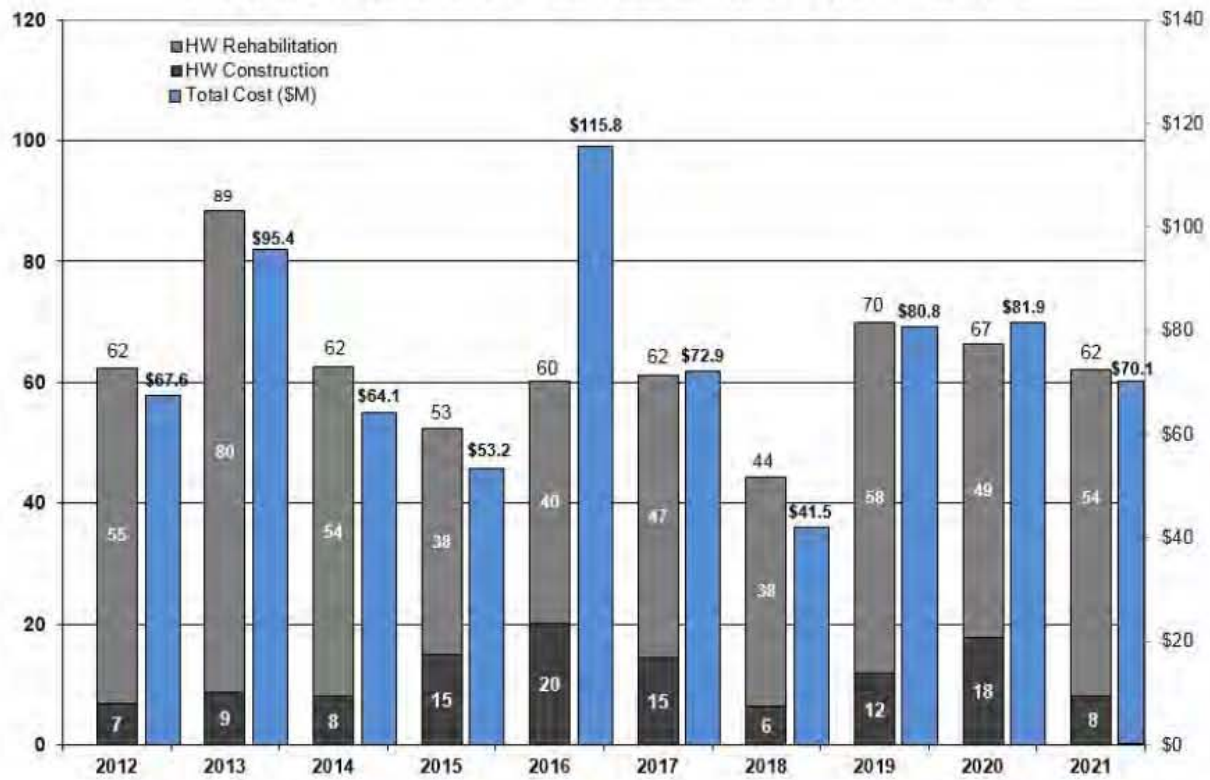
Highway and Bridge Capital Work

The largest and most heavily traveled component of Maine’s transportation system is its 8,800-mile state-jurisdiction highway network. Maine’s need to invest in the preservation of the existing highway and bridge system is significant. This *Work Plan* directs nearly \$1.2 billion to highway and bridge capital projects over the three-year life of the *Work Plan*, during which time MaineDOT anticipates delivering to construction:

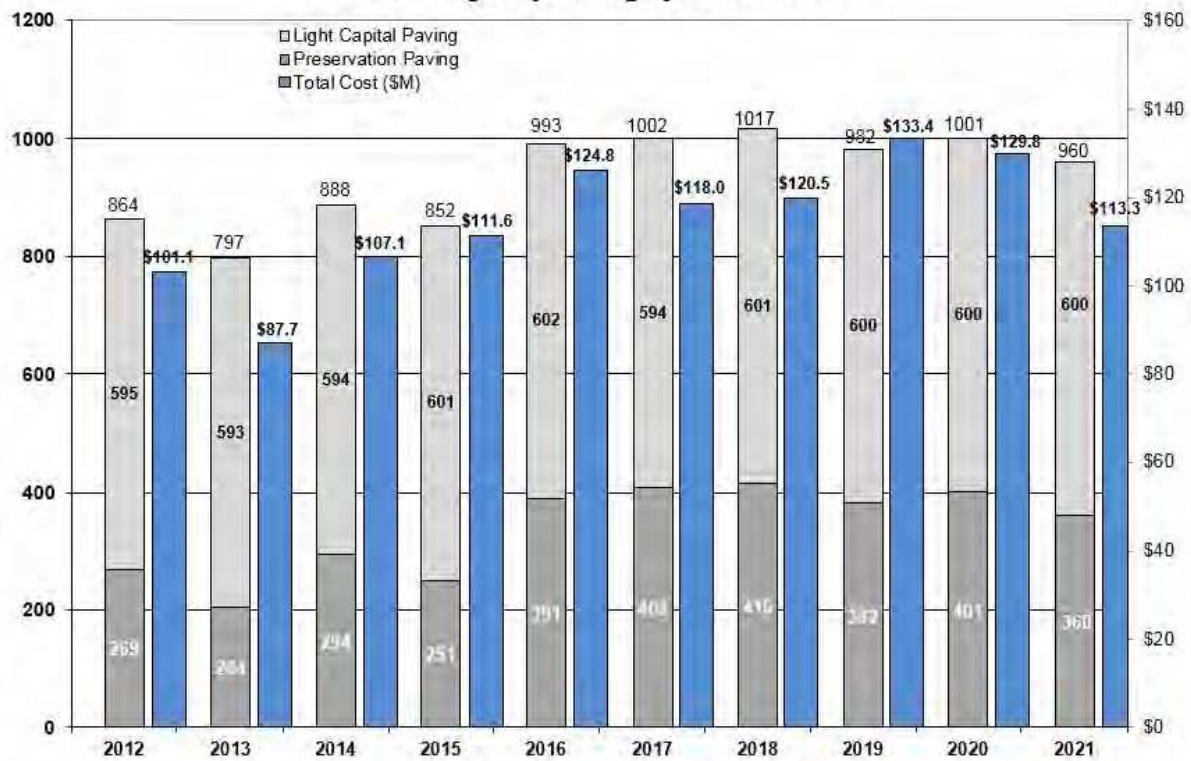
- 199 miles of Highway Construction and Rehabilitation - Estimated Cost: \$261.4 million
- 1,143 miles of Preservation Paving - Estimated Cost: \$301 million
- 1,800 miles of Light Capital Paving - Estimated Cost: \$75.7 million
- 203 Highway Safety and Spot Improvements - Estimated Cost: \$71.7 million
- 203 Bridge Projects - Estimated Cost: \$427 million

The charts that follow show the total cost of those highway and bridge capital projects in the *Work Plan* that are funded for construction, including the costs of construction, engineering and right of way (property acquisition). Similar charts in the department’s Construction Advertise Plan (CAP) provide estimates of construction costs only. The 2019 CAP is available on the MaineDOT website at www.mainedot.gov.

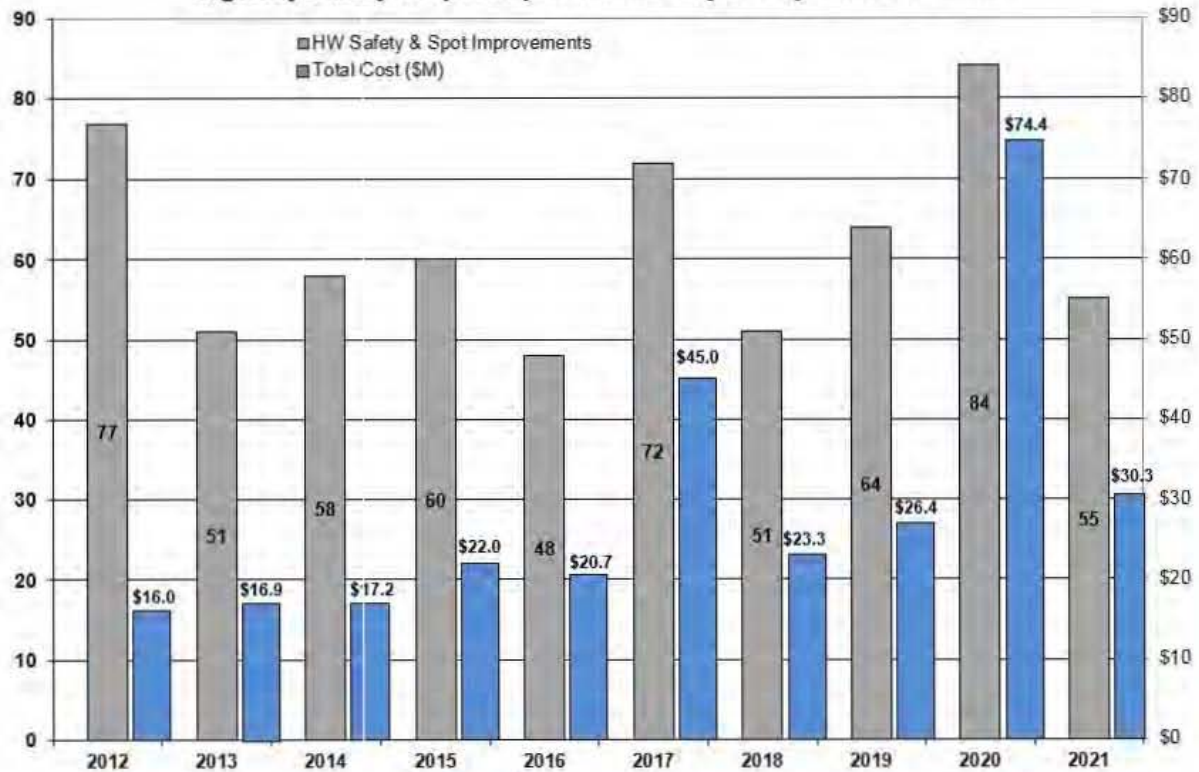
Miles of Highway Construction and Rehabilitation by Calendar Year



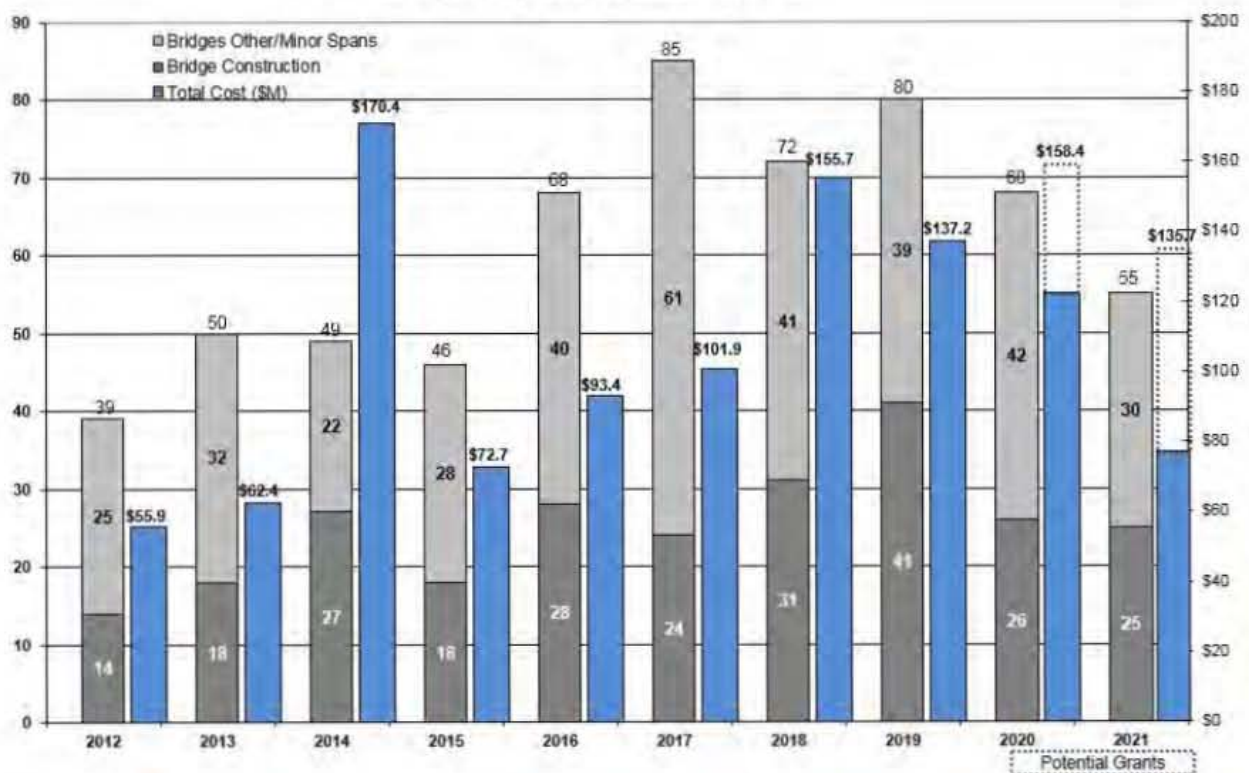
Miles of Highway Paving by Calendar Year



Highway Safety & Spot Improvement Projects by Calendar Year



Bridge Projects by Calendar Year



Multimodal Capital Work

Multimodal Capital Work includes all other non-highway capital work. MaineDOT has invested \$297 million in Multimodal Capital projects in this *Work Plan*, including investments in the specific modes below:

Ports and Other Marine Investments - The *Work Plan* includes \$32.5 million in funding for marine-freight investments and other improvements to public marine facilities. Of this total, \$4.8 million for Boating Infrastructure Grant (BIG) and Small Harbor Improvement Program (SHIP) is planned for projects to make waterfront improvements in coastal communities, leveraging local and private funds.

Freight Rail –The *Work Plan* provides \$21.1 million in freight rail capital funding. The investments will include operational improvements on state-owned rail lines, improvements at railroad crossings, improvements to critical rail bridges and other rail line capital projects. Also included in the *Work Plan* is \$12.0 million for the Industrial Rail Access Program (IRAP), which leverages private funding.

Transit - The *Work Plan* funds \$59.6 million in transit capital needs. These funds provide support to Maine’s 22 regional and local transit providers, which own and operate over 400 transit vehicles. MaineDOT oversees procurement and management of the state transit fleet, and ensures compliance with federal requirements and continued eligibility for federal funding.

Aviation - The *Work Plan* also provides \$116 million for aviation capital needs around the state. Projects include runway and taxiway reconstruction, safety improvements and devices, and other enhancements to improve airport access and support economic development.

Ferries - The *Work Plan* provides about \$27.8 million for Maine State Ferry Service (MSFS) and Casco Bay Island Transit District (CBITD) capital projects, including funding for ferry rehabilitation, and infrastructure improvements at various locations.

Active Transportation Capital Projects –The *Work Plan* includes \$30.2 million in funding for Active Transportation projects over a 3-year period. Projects and initiatives include sidewalk construction, active transportation shared facilities, crossing improvements, and active transportation safety improvements.

Statewide Capital Programs

Statewide Capital Programs are capital programs and expenditures that are statewide or regional, and that support capital improvements. Capital work also includes municipal capital investment through the Local Roads Assistance Program. These programs total more than \$292 million in the Statewide Capital Programs tab of the *Work Plan*. Some of these programs will identify location-specific projects in the future, but project selection may not yet have occurred because selections cannot be made until need is determined in future years (e.g., Light Capital Paving), or because project selection occurs by means of a rolling, demand-response process (e.g., Municipal Partnership Initiative and Business Partnership Initiative). Descriptions of the expenditure categories included in the Statewide Capital Programs tab are available in *Work Plan Terms and Definitions*, at the end of this document.

Transportation Needs and Goals

MaineDOT works hard to achieve the best system results it can with the funding provided. Through the use of asset management principles, this *Work Plan*, like prior recent plans, seeks to maintain the current system of assets first, while acknowledging that we are losing ground to the capital goals established in 23 MRSA §73(7).

In the near term, the needs of the transportation system in Maine, as in all other states, continue to outpace available federal and state resources. Maine's large land area, relatively low population and high number of state-jurisdiction highway miles all contribute to the extent of this challenge for Maine.

Looking forward, it is time to work with the policy makers, transportation agency partners, and industry to take a fresh look at priorities and service levels and establish updated transportation policy goals. These goals might include raising the bar to improve the system, not just treading water; maintaining Maine's brand of safe and easy travel, which will help recruitment of new workers; minimizing the financial burden on Mainers; reducing transportation's impact on climate; and increasing predictable, sustainable funding sources, which would allow a gradual reduction in the dependence on bonding over time.

This goal-setting effort will benefit from MaineDOT's completion of Maine's Long-Range Transportation Plan 2050 (LRTP), which is scheduled for 2019. The LRTP will consider macro level trends that have both short- and long-term implications for transportation including global trade, tourism, population migration, climate change impacts, and Maine's aging population.

In any event, there is clearly a substantial unmet need. Depending upon policy goals to be established, it is anticipated that the amount of this need is in excess of \$125 million per year.

Reading the *Work Plan*

The *Work Plan* describe *all* projects and activities of the department. Listings in the *Work Plan* include projects and activities planned for Calendar Years (CYs) 2019, 2020 and 2021. CY 2019 projects that are not listed as PE-only will proceed as indicated in 2019, unless something unforeseen occurs. The timing of CY 2020 and 2021 projects are flexible to changing needs, and schedules may change in next year's *Work Plan*. CY 2020 and 2021 projects are typically in some stage of pre-construction development, but are expected to move forward so long as the funding assumptions in the *Work Plan* unfold as anticipated.

Work Plan Tabs

- The **County Tabs** contain location-specific lists - sorted alphabetically by County. Projects and activities are ordered alphabetically by locality. Those located across municipal boundaries are shown in an anchor community only, to avoid duplication.
- The **Statewide Capital Programs** tab includes capital work items that are not tied to a specific location.
- The **Statewide Operations** tab describes all other department operations and administrative activities, both internal to MaineDOT and in partnership with other agencies.

The Statewide Capital Programs and Statewide Operations lists are displayed similarly to the location-specific County lists. Work item listings appear as in the graphic below:

ID/Year	Municipality	Scope	Name	Description	Funding
022454.00 2019/20 HCP 1	Caribou, Presque Isle	Highway Paving Cold-In-Place Recycle	Route 1	Beginning 0.69 of a mile north of Washburn Road and extending northerly 9.48 miles.	\$4,465,433

Callouts from the diagram:

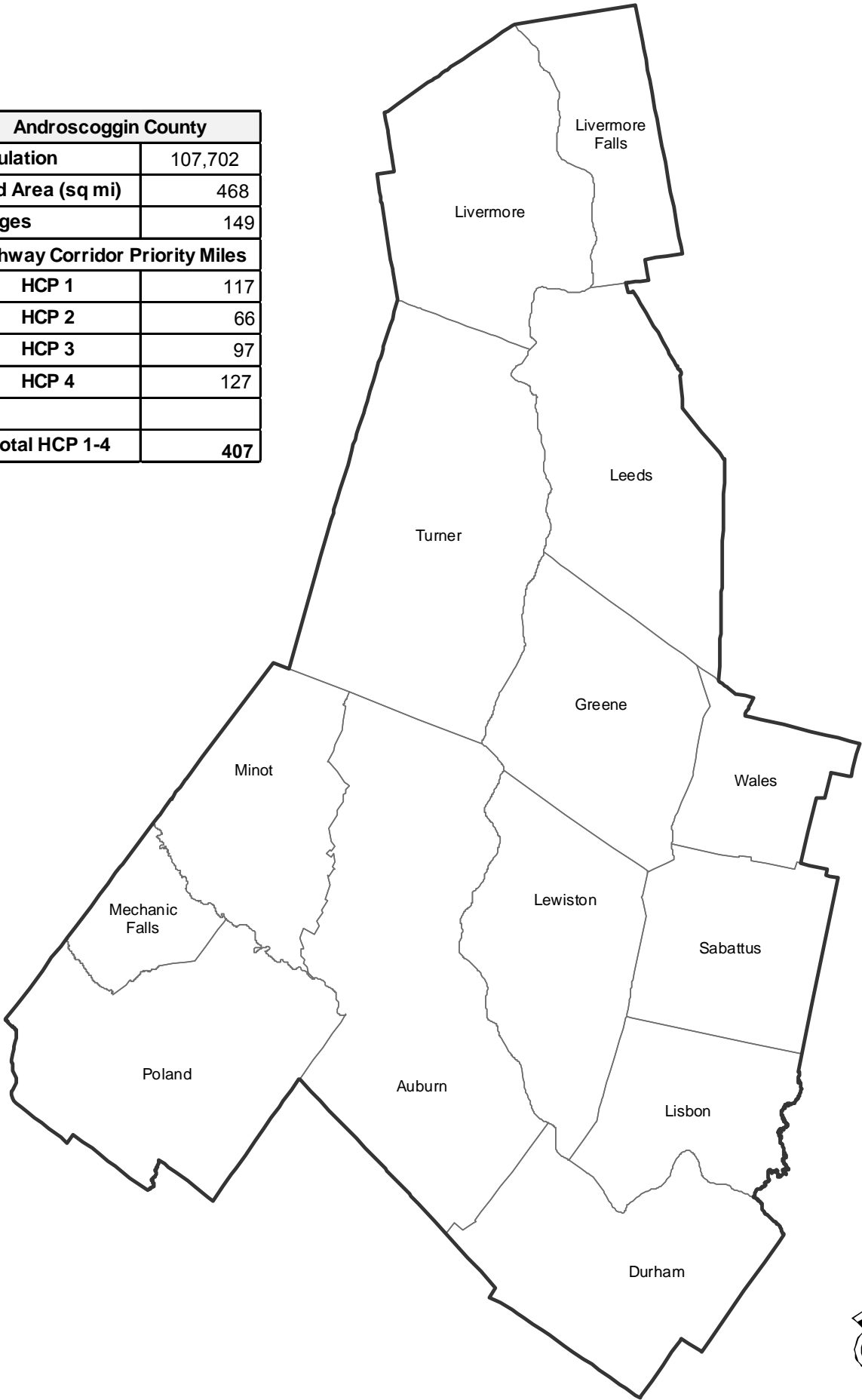
- Unique Work ID points to ID/Year.
- Project Location points to Municipality.
- Group or Asset points to Name.
- Project Location/Details points to Description.
- Highway Corridor Priority points to HCP 1.
- Anticipated Delivery Year points to 2019/20.
- Scope of Work points to Scope.
- Total Available Funding points to Funding.

Tips on Using This *Work Plan*

This *Work Plan* is published on the MaineDOT website in printable and searchable formats. Visit <http://maine.gov/mdot/workplan/search/> for more information. In addition to work scheduled for the next three years, the *Work Plan* web page also provides municipality-specific reports including a summary of the highway maintenance work completed in the preceding year, current Local Road Assistance Program (LRAP) payments, and recently completed capital projects. There is also a link to MaineDOT's interactive MapViewer which includes Highway Corridor Priority (HCP) designations and other features on Maine's transportation system.

Androscoggin

Androscoggin County	
Population	107,702
Land Area (sq mi)	468
Bridges	149
Highway Corridor Priority Miles	
HCP 1	117
HCP 2	66
HCP 3	97
HCP 4	127
Total HCP 1-4	407



Androscoggin



Androscoggin ID/Year	Municipality	Scope	Name	Description	Funding
002153.18 2019	Auburn	Policy, Planning and Research Planning MPO Program Management	ATRC Planning	Androscoggin Transportation Resource Center (ATRC) Unified Planning Work Program: Federally mandated program associated with Maine's U.S. Census-defined metropolitan planning area in the Greater Lewiston-Auburn region. Years 2018-2019.	\$962,128
002153.20 2020	Auburn	Policy, Planning and Research Planning MPO Program Management	ATRC Planning	Androscoggin Transportation Resource Center (ATRC) Unified Planning Work Program: Federally mandated program associated with Maine's U.S. Census-defined metropolitan planning area in the Greater Lewiston-Auburn region. Years 2020-2021.	\$770,868
018651.00 2020/21 HCP 2	Auburn	Highway Construction/Rehabilitation Urban Highways Intersection Reconstruction	Route 136	Located at the intersection of Route 136 and Mill Street. ATRC Sponsored.	\$1,753,000
018658.00 2020/21	Auburn	Highway Safety and Spot Improvements Urban Highways Intersection Improvements W/ Signal	Various Locations	Fiber optic interconnect, vehicle detection, signal upgrades, and ADA improvements at selected intersections. ATRC Sponsored.	\$372,000
018684.01 2019	Auburn	Aviation Runway/Taxiway Reconstruction	Auburn - Lewiston Municipal Airport	Safety and infrastructure improvements that may include the relocation of navigational aids for the reconstruction of Runway 4-22 and the Runway Safety Areas.	\$154,500
018684.02 2019	Auburn	Aviation Runway/Taxiway Reconstruction	Auburn - Lewiston Municipal Airport	Safety and infrastructure improvements that may include the reconstruction of Runway's 17-35 and 4-22 and Runway Safety Areas to include an Airport Layout Plan Update.	\$8,240,000
020642.19 2019	Auburn	System Operations by Others Transit - General Administrative Assistance	Urban Transit Planning	FTA Section 5307 for urban transit planning - Androscoggin Valley Council of Governments (AVCOG).	\$87,500
020642.20 2020	Auburn	System Operations by Others Transit - General Administrative Assistance	Urban Transit Planning	FTA Section 5307 for urban transit planning - Androscoggin Valley Council of Governments (AVCOG).	\$87,500
020642.21 2021	Auburn	System Operations by Others Transit - General Administrative Assistance	Urban Transit Planning	FTA Section 5307 for urban transit planning - Androscoggin Valley Council of Governments (AVCOG).	\$87,500
020645.19 2019	Auburn	System Operations by Others Transit - General Operating Assistance	Urban Transit ADA Operating	FTA Section 5307 for ADA Operating - Citylink Bus.	\$89,450

ID/Year	Municipality	Scope	Name	Description	Funding
020645.21 2021	Auburn	System Operations by Others Transit - General Operating Assistance	Urban Transit ADA Operating	FTA Section 5307 for ADA Operating - Citylink Bus.	\$89,450
020894.00 2020/21 HCP 1, 2	Auburn	Highway Safety and Spot Improvements Urban Highways Intersection Improvements W/ Signal	Route 136	Located at the intersections of Academy Street and Main Street; Elm Street and Main Street; Minot Avenue and Elm Street; and Minot Avenue and High Street. ATRC Sponsored.	\$886,000
021766.00 2020/21 HCP 1	Auburn	Highway Safety and Spot Improvements Urban Highways Intersection Improvements W/ Signal	Route 4	Located at the intersection of Route 4, Fair Street, Martin Street, Public Boat Launch and Turner Street. ATRC Sponsored.	\$2,490,000
022224.00 2019 HCP 3	Auburn	Highway-Bridges Bridge Replacement	Hotel Road	Taylor Brook Bridge (#3225) over Taylor Brook. Located 0.03 of a mile north of Chicoine Avenue.	\$1,728,000
022384.00 2019 HCP 3	Auburn	Highway Safety and Spot Improvements Urban Highways Highway Improvement - PE Only	Hotel Road	Beginning at East Hardscrabble Road and extending north 0.50 of a mile to Lewiston Junction Road. ATRC Sponsored.	\$210,000
022396.00 2019	Auburn	Transit Service Area Transit - General Capital Equipment Purchase	Western Maine Transportation Services	Western Maine Transportation Services requesting funds to acquire a new ADA accessible vehicle for new bus route. FTA Transfer.	\$160,000
022398.20 2020	Auburn	System Operations by Others Transit - General Operating Assistance	Western Maine Transportation Services	Western Maine Transportation Systems starting a new route-year 2. CMAQ - FTA Transfer	\$250,000
022398.21 2021	Auburn	System Operations by Others Transit - General Operating Assistance	Western Maine Transportation Services	Western Maine Transportation Systems starting a new route-year 3. CMAQ - FTA Transfer.	\$250,000
022721.19 2019	Auburn	System Operations by Others Transit - General Operating Assistance	Urban Transit Operating	FTA Section 5307 for Operating Assistance - Citylink.	\$729,908
022721.20 2020	Auburn	System Operations by Others Transit - General Operating Assistance	Urban Transit Operating	FTA Section 5307 for Operating Assistance - Citylink.	\$729,908

ID/Year	Municipality	Scope	Name	Description	Funding
022721.21 2021	Auburn	System Operations by Others Transit - General Operating Assistance	Urban Transit Operating	FTA Section 5307 for Operating Assistance - Citylink.	\$729,908
022759.19 2019	Auburn	Transit Service Area Transit - General Capital-Eligible Maintenance	Urban Transit Capital	FTA Section 5307 for Capital Assistance - Citylink.	\$348,853
022759.20 2020/21	Auburn	Transit Service Area Transit - General Capital-Eligible Maintenance	Urban Transit Capital	FTA Section 5307 for Capital Assistance - Citylink.	\$348,853
022759.21 2020/21	Auburn	Transit Service Area Transit - General Capital-Eligible Maintenance	Urban Transit Capital	FTA Section 5307 for Capital Assistance - Citylink.	\$348,853
023070.00 2021	Auburn	Policy, Planning and Research Planning MPO Program Management	ATRC Allocation	Reserved construction funding for Hotel Road. Androscoggin Transportation Resource Center (ARTC) Capital Improvement funding remaining allocation. Calendar Year 2021.	\$320,000
023340.20 2020	Auburn	System Operations by Others Transit - General Administrative Assistance	Urban Transit Planning	Androscoggin Transportation Resource Center (ATRC), Federal Transit Administration § 5303 for metropolitan planning Fiscal Year 2020 and 2021. Funds are transferred to FHWA.	\$190,000
023384.19 2019	Auburn	Transit Service Area Transit - General Capital Equipment Purchase	Urban Transit Capital	Transit Capital Assistance for the Lewiston/Auburn, Federal Transit Administration § 5339 for small urban area transit, Fiscal Year 2019.	\$159,413
023384.20 2020/21	Auburn	Transit Service Area Transit - General Capital Equipment Purchase	Urban Transit Capital	Transit Capital Assistance for the Lewiston/Auburn, Federal Transit Administration § 5339 for small urban area transit, Fiscal Year 2020.	\$159,413
023384.21 2020/21	Auburn	Transit Service Area Transit - General Capital Equipment Purchase	Urban Transit Capital	Transit Capital Assistance for the Lewiston/Auburn, Federal Transit Administration § 5339 for small urban area transit, Fiscal Year 2021.	\$159,413

ID/Year	Municipality	Scope	Name	Description	Funding
024097.00 2019	Auburn, Belgrade, Gray, Greene, Leeds, Lewiston, Monmouth, Mount Vernon, New Gloucester, North Yarmouth, Oakland, Readfield, Wales, Waterville, Winthrop, Yarmouth	Rail Line/Track Rail Operational Improvements - PE Only	Pan Am Rail	Upgrades to the Pan Am Mainline from Yarmouth to Waterville.	\$568,000
024085.00 2019	Auburn, Bethel	Highway Safety and Spot Improvements Rural Highways Rail Crossing Improvements	SLR	Gate mechanism reliability improvements at three rail crossing locations (#170880Y, #913400R, #170967P).	\$109,780
020645.20 2020	Auburn, Lewiston	System Operations by Others Transit - General Operating Assistance	Urban Transit ADA Operating	FTA Section 5307 for ADA Operating - Citylink Bus.	\$89,450
022270.00 2019 HCP 1	Auburn, Lewiston	Highway-Bridges Bridge Joint Replacement	Vietnam Vet Connector	Vietnam Memorial West Bridge (#6260) over the west channel of the Androscoggin River. Located on the Auburn - Lewiston city line.	\$339,000
023376.00 2019 HCP 3	Bowdoin, Litchfield, Richmond, Sabattus, Wales	Highway Paving Light Capital Paving	Route 197	Beginning at Route 9 and extending east 10.53 miles to Route 201.	\$447,789
023352.00 2019 HCP 4	Buckfield, Hebron, Minot	Highway Paving Light Capital Paving	Route 124	Beginning at Route 119 and extending north 7.73 miles to Route 117.	\$320,531
021780.00 2019 HCP 3, 6	Durham	Highway Safety and Spot Improvements Rural Highways Intersection Improvements W/O Signal	Route 125	Located at the intersection of Route 125 and Meadow Road.	\$568,000
022662.00 2020/21 HCP 3	Durham	Highway Safety and Spot Improvements Rural Highways Large Culvert Replacement	Route 9	Large culvert (#80968) located 0.03 of a mile south of Newell Brook Road.	\$154,000
023657.00 2019 HCP 3	Durham	Highway-Bridges Bridge Improvements - PE Only	Route 125	Tracy Brook Bridge (#2852) over Meadow Brook. Located 0.17 of a mile east of Brickyard Hill Road.	\$250,000

ID/Year	Municipality	Scope	Name	Description	Funding
024351.00 2020/21 HCP 3	Durham	Highway Safety and Spot Improvements Rural Highways Intersection Improvements W/O Signal	Route 9	Install intersection Conflict Warning System. Located at the intersection of Route 9, Swamp Road, and Plummer Mill Road.	\$50,000
023695.00 2020/21 HCP 3	Durham, North Yarmouth, Pownal	Highway Construction/Rehabilitation Rural Highways PMRAP DOT Pugmill	Route 9	Beginning at the intersection of Parsonage Road and extending north 11.89 miles to Route 136.	\$2,827,000
024051.00 2020 HCP 4	Greene	Highway Paving Light Capital Paving	Allen Pond Road	Beginning at Route 202 and extending north 5.97 miles.	\$240,770
024051.00 2020 HCP 4	Greene	Highway Paving Light Capital Paving	Sawyer Road	Beginning at the Lewiston town line and extending 5.46 miles to Route 202.	\$220,202
024287.00 2019 HCP 4	Greene	Highway Safety and Spot Improvements Rural Highways Large Culvert Improvements - PE Only	Sawyer Road	Large culvert (#779960) located 0.81 of a mile north of Barnard Cove Drive.	\$60,000
WR 37990 2019 HCP 4	Greene	Drainage Maintenance	Allen Pond Road	Ditching on Allen Pond Road in Greene. Beginning at Route 202 and extending north 6.02 miles to the Greene-Turner town line.	\$46,000
023352.00 2019 HCP 3	Hebron, Minot, Paris	Highway Paving Light Capital Paving	Route 119	Beginning at Route 124 and extending north 8.65 miles.	\$358,680
024051.00 2020 HCP 4	Leeds	Highway Paving Light Capital Paving	Route 106	Beginning at Route 11 and extending north 9.15 miles.	\$369,020
024051.00 2020 HCP 4	Leeds, Wales	Highway Paving Light Capital Paving	Leeds Junction Road	Beginning 0.01 of a mile north of Route 132 and extending north 2.85 miles.	\$114,940
011599.30 2019 HCP 2	Lewiston	Highway Construction/Rehabilitation Urban Highways Highway Rehabilitation	River Road	Beginning at Mount Hope Avenue and extending south 0.65 of a mile to Razel Way. ATRC sponsored.	\$1,260,000

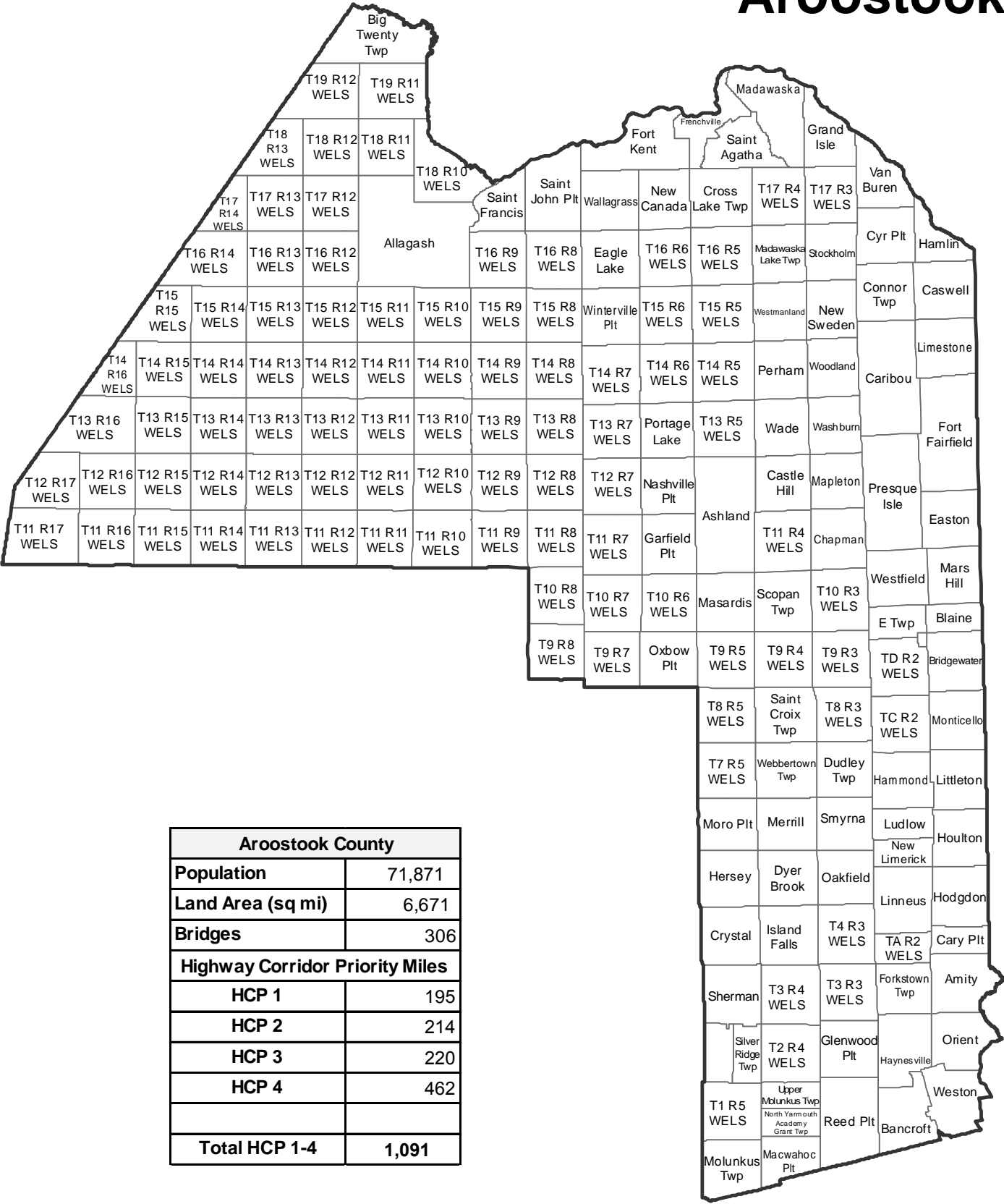
ID/Year	Municipality	Scope	Name	Description	Funding
018656.00 2020/21	Lewiston	Highway Safety and Spot Improvements Urban Highways Intersection Improvements W/ Signal	Various Locations	Fiber optic interconnect, vehicle detection, signal upgrades, and ADA improvements at selected intersections. ATRC Sponsored.	\$443,000
021930.12 2019 HCP 4	Lewiston	Highway Paving Urban Highways Mill And Fill	East Avenue	Municipal Partnership Initiative Program. Beginning at Montello Street and extending southwest 0.60 of a mile.	\$550,000
022322.00 2019 HCP 2	Lewiston	Highway-Bridges Bridge Culvert Rehabilitation	Pleasant Street	Hart Brook Bridge (#6117) over Hart Brook. Located 0.02 of a mile south of Alfred A. Plourde Parkway.	\$239,000
022324.00 2019 HCP 1	Lewiston	Highway-Bridges Bridge Joint Replacement	Vietnam Vet Connector	Vietnam Memorial East Bridge (#6331) over Androscoggin River. Located 0.35 of a mile west of Route 202.	\$339,000
022388.00 2019 HCP 2, 4	Lewiston	Highway Safety and Spot Improvements Urban Highways Highway Improvement - PE Only	East Avenue	Beginning at Fairlawn Avenue and extending southwest 0.45 of a mile to Homefield Street. ATRC Sponsored.	\$210,000
022390.00 2020/21 HCP 2	Lewiston	Highway Safety and Spot Improvements Urban Highways Highway Improvement	River Road	Beginning at Alfred A. Plourde Parkway and extending north 0.66 of a mile to Razel Way. ATRC Sponsored.	\$1,525,000
022490.00 2020/21 HCP 4	Lewiston	Highway Construction/Rehabilitation Urban Highways Full Depth Reclaim	Stetson Road	Beginning at Main Street and extending southeast 0.66 of a mile to College Street. ATRC Sponsored.	\$900,000
023665.00 2020/21 HCP 2	Lewiston	Highway Paving Rural Highways Mill And Fill	Cedar Street	Beginning at Lisbon Street and extending southeast 0.36 of a mile to the Bernard Lown Peace Bridge. ATRC Sponsored.	\$352,000
023667.00 2020/21 HCP 2	Lewiston	Highway Paving Urban Highways Mill And Fill	Route 126	Beginning 0.01 of a mile east of Route 11 and extending east 2.08 miles.	\$1,251,551
023669.00 2020/21 HCP 1	Lewiston	Highway Paving Rural Highways Mill And Fill	Route 202	Beginning 0.03 of a mile east of the Auburn city line and extending northeast 1.44 miles to Pettingill Street. ATRC Sponsored.	\$2,420,000

ID/Year	Municipality	Scope	Name	Description	Funding
014862.00 2020/21 HCP 3	Lisbon	Highway Construction/Rehabilitation Urban Highways Reconstruction	Route 125	Beginning at Route 196 and extending northeast 0.95 of a mile to Huston Street. ATRC Sponsored.	\$4,300,000
020290.00 2019 HCP 3	Lisbon	Highway Safety and Spot Improvements Urban Highways Highway Improvement - PE Only	Route 125	Beginning at Huston Street and extending north 0.97 of a mile to 0.19 of a mile south of Burrough Road. ATRC Sponsored.	\$300,000
023118.00 2020/21 HCP 3	Lisbon	Highway-Minor Spans Bridge Replacement	Route 125	Frazier Bridge (#3954) over Frazier Brook. Located 0.16 of a mile north of Summer Street.	\$800,000
023945.00 2019 HCP 1	Livermore	Highway Paving Rural Highways Ultra-Thin Bonded Wearing Course	Route 4	Beginning 0.13 of a mile south of the Crash Road and extending south 4.70 miles to the Canton Road.	\$1,033,961
022643.00 2019 HCP 2, 3	Livermore Falls	Highway Safety and Spot Improvements Rural Highways Highway Improvement - PE Only	Route 17	Beginning at the intersection of Route 133 and 17 and extending north 1.10 miles to Route 4.	\$315,000
WR 34416 2019 HCP 2	Livermore Falls	Drainage Maintenance	Route 133	Ditching on Route 133 in Livermore Falls. Beginning at Camp Ground Road and extending north 6.14 miles to Route 17.	\$43,000
WR 36652 2019 HCP 1, 2	Livermore, Livermore Falls	Drainage Maintenance	Route 4	Replacing catch basin in Livermore on Route 4. Located 0.03 of a mile south of the Livermore Falls town line.	\$50,000
022432.00 2019 HCP 2	Mechanic Falls	Highway Paving Rural Highways 1 1/4" Overlay	Route 121	Beginning at the Oxford town line and extending east 2.14 miles to Route 124.	\$550,517
022924.00 2019 HCP 2	Mechanic Falls	Highway Safety and Spot Improvements Rural Highways Slope Stabilization/Protection	Route 121	Beginning 0.02 of a mile southeast of East Chestnut Street and extending southeast 0.06 of a mile.	\$341,000
023156.00 2020/21	Mechanic Falls	Highway-Bridges Bridge Wearing Surface Repair	Route 11	Red Bridge (#5009) over Little Androscoggin River. Located 0.09 of a mile north of Pine Street.	\$100,000

ID/Year	Municipality	Scope	Name	Description	Funding
WR 37685 2019	Mechanic Falls	Drainage Maintenance	Route 121	Ditching on Route 121. Beginning at the Oxford town line and extending north 4.57 miles to the Poland town line.	\$140,000
023370.00 2019 HCP 4	Minot	Highway Paving Light Capital Paving	East Poland Road	Beginning 0.02 of a mile north of the Poland town line and extending north 0.11 of a mile to Route 11.	\$4,543
WR 38078 2019 HCP 4	Minot	Bridge and Structural Maintenance	Empire Road	Repair wearing surface, curb and sidewalk with SIL-ACT epoxy treatment on Minot Corner Bridge (#3445) over Little Androscoggin River. Located on the Poland town line.	\$45,000
024051.00 2020 HCP 4	Monmouth, Wales	Highway Paving Light Capital Paving	Route 132	Beginning at the Sabattus town line and extending north 7.08 miles.	\$285,536
023370.00 2019 HCP 4	Poland	Highway Paving Light Capital Paving	Aggregate Hill Road	Beginning at Route 26 and extending north 4.21 miles to Empire Road.	\$173,873
023370.00 2019 HCP 4	Poland	Highway Paving Light Capital Paving	Empire Road	Beginning at Route 122 and extending north 4.39 miles to Route 11.	\$181,307
023370.00 2019 HCP 4	Poland	Highway Paving Light Capital Paving	Meguire Hill Road, Flint Road	Beginning at the Oxford town line and extending south 6.38 miles to Route 26.	\$263,494
023707.00 2020/21 HCP 2	Poland	Highway Safety and Spot Improvements Rural Highways Slope Stabilization/Protection	Route 11	Beginning 0.36 of a mile east of Sandy Lane and extending east 0.17 of a mile.	\$400,000
WR 38004 2019	Poland	Department Building and Lot Maintenance	Route 26	Addition to crew quarters at Poland Camp Building #35996.	\$53,000
024353.00 2020/21 HCP 4	Sabattus	Highway Safety and Spot Improvements Urban Highways Drainage Improvements	High Street	Beginning at Long Beach Road and extending northwest 0.21 of a mile to Green Street.	\$209,100

ID/Year	Municipality	Scope	Name	Description	Funding
WR 37989 2019 HCP 4	Sabattus	Drainage Maintenance	Sawyer Road	Ditching on the Sawyer Road in Greene. Beginning at the intersection of Route 202 and extending 6.49 miles north to the Sabattus town line.	\$69,000
022366.00 2019 HCP 1	Turner	Highway-Bridges Bridge Substructure Rehabilitation	Route 4	Martin Stream Bridge (#2518) over Martin Stream. Located 0.43 of a mile south of Harlow Hill Road.	\$270,000
024199.00 2020/21 HCP 1	Turner	Highway Safety and Spot Improvements Rural Highways Safety Improvements	Route 4	Located at the intersection of Route 4 and Route 117.	\$730,000
024201.00 2019 HCP 1	Turner	Highway Safety and Spot Improvements Rural Highways Safety Improvements - PE Only	Route 4	Located at the intersection of Route 4, Bear Pond Road, and Howe's Corner Road.	\$220,000
WR 38030 2019 HCP 4	Turner	Drainage Maintenance	Center Bridge Road	Ditching on Center Bridge Road in Turner. Beginning at the Center Bridge Boat Launch and extending 2.25 miles to the junction of Upper Street.	\$17,000
WR 38031 2019 HCP 4	Turner	Drainage Maintenance	Weston Road	Ditching on Weston Road in Turner. Beginning at Route 4 and extending southwest 0.68 of a mile to Route 117.	\$10,000
WR 38516 2019	Turner	Bridge and Structural Maintenance	Main Street	Polymer overlay on wearing surface of Turner Bridge (#2874) over the Nezinscot River. Located 0.01 of a mile south of Route 117.	\$12,000

Aroostook



Aroostook County	
Population	71,871
Land Area (sq mi)	6,671
Bridges	306
Highway Corridor Priority Miles	
HCP 1	195
HCP 2	214
HCP 3	220
HCP 4	462
Total HCP 1-4	1,091



Aroostook ID/Year	Municipality	Scope	Name	Description	Funding
023737.00 2019 HCP 1, 3, 4	Allagash, Codyville Plt, Danforth, Presque Isle	Highway Safety and Spot Improvements Rural Highways Guardrail Installation/Replacement	Various Locations	Cable guardrail replacement.	\$152,250
017236.00 2020/21 HCP 3	Allagash, Saint Francis	Highway Safety and Spot Improvements Urban Highways Slope Stabilization/Protection	Route 161	Beginning 0.22 of a mile west of GC Hartt Road and extending southwest 0.16 of a mile. Continuing 0.02 of a mile west of Carney Road and extending northeast 0.11 of a mile.	\$7,334,000
WR 35688 2019 HCP 2	Ashland	Drainage Maintenance	Route 11	Ditching various locations on Route 11 in Ashland, Nashville Plt. and Portage Lake. Beginning at Station Street in Ashland and extending north to West Road in Portage Lake.	\$81,000
024071.00 2020 HCP 4	Ashland, Castle Hill	Highway Paving Light Capital Paving	State Road	Beginning 1.39 miles north of Sheridan Road and extending north 7.20 miles.	\$298,224
023492.00 2019	Ashland, Dudley Twp, Eagle Lake, Fort Kent, Frenchville, Grindstone Twp, Island Falls, Masardis, Saint Croix Twp, Smyrna, Wallagrass	Rail Bridge Bridge Rehabilitation	Various Locations	Includes nineteen (19) Bridges along the Maine Northern Railway.	\$350,000
WR 36976 2019 HCP 2	Ashland, Masardis, T9 R5 WELS	Drainage Maintenance	Route 11	Ditching and cleaning culverts on Route 11. Beginning 0.53 of a mile north of the Ashland-Masardis town line and extending south to the Masardis-T9 R5 WELS town line.	\$34,000
023366.00 2019 HCP 4	Bancroft Twp, Reed Plt	Highway Paving Light Capital Paving	Bancroft Road	Beginning at Route 171 and extending northeast 11.00 miles.	\$484,187
024069.00 2020 HCP 4	Bancroft Twp, Weston	Highway Paving Light Capital Paving	Ferry Road	Beginning at Bancroft Road and extending north 4.00 miles.	\$165,680
022470.00 2019 HCP 1	Benedicta Twp, Crystal, Dyer Brook, Herseytown Twp, Houlton, Island Falls, Ludlow, New Limerick, Oakfield, Sherman, Smyrna	Highway Paving Interstate Ultra-Thin Bonded Wearing Course	Interstate 95 Northbound	Beginning at the T1 R6 WELS- Herseytown Twp. town line and extending north 48.89 miles.	\$9,800,000

ID/Year	Municipality	Scope	Name	Description	Funding
024221.00 2020/21 HCP 1	Benedicta Twp, Herseytown Twp, Medway, Sherman, T1 R6 WELS	Highway Safety and Spot Improvements Interstate Safety Improvements	Interstate 95	Large Animal/Vehicle crash mitigation measures. Beginning at the T2 R9 NWP town line and extending north 28.59 miles to the Crystal town line.	\$112,000
WR 34591 2019 HCP 6	Blaine	Bridge and Structural Maintenance	Old Houlton Road	Repair curb and wingwall on Three Brooks Bridge (#2853) over Three Brooks. Located 0.03 of a mile southwest of Robinson Road on the Old Houlton Road.	\$20,000
023372.00 2019 HCP 4	Bridgewater	Highway Paving Light Capital Paving	West Bootfoot Road	Beginning at Kinney Road and extending east 3.25 miles to Route 1.	\$139,977
018688.02 2019	Caribou	Policy, Planning and Research Airport - General Planning Studies	Caribou Municipal Airport	Safety and infrastructure improvements that may include an environmental assessment.	\$77,250
018688.03 2020/21	Caribou	Aviation Airport Buildings Sale Or Purchase Of Lot Or Building	Caribou Municipal Airport	Safety and infrastructure improvements that may include land acquisition.	\$154,500
021682.00 2019 HCP 3	Caribou	Highway Safety and Spot Improvements Urban Highways Drainage Improvements	Route 89	Beginning 0.04 of a mile east of Main Street and extending east 0.29 of a mile to Bennett Drive.	\$735,000
021930.11 2019 HCP 2, 3	Caribou	Highway Construction/Rehabilitation Urban Highways Highway Rehabilitation	Route 89	Municipal Partnership Initiative Program. Beginning 0.01 of a mile north of Main Street and extending east 0.40 of a mile.	\$174,228
022228.00 2019 HCP 1	Caribou	Highway-Bridges Bridge Replacement	Route 1	Route 1 Otter Brook Bridge (#5902) over Otter Brook. Located 0.37 of a mile north of Watson Memorial Drive.	\$1,081,000
022841.00 2019 HCP 4	Caribou	Highway Safety and Spot Improvements Rural Highways Slope Stabilization/Protection - PE Only	Grimes Road	Beginning 0.81 of a mile northwest of the Fort Fairfield town line and extending north 0.09 of a mile.	\$75,000
022843.00 2020/21 HCP 1	Caribou	Highway Safety and Spot Improvements Rural Highways Slope Stabilization/Protection	Route 1	Large culvert (#46960) located 1.09 miles south of Route 161.	\$50,000

ID/Year	Municipality	Scope	Name	Description	Funding
022845.00 2019 HCP 3	Caribou	Highway Safety and Spot Improvements Rural Highways Large Culvert Improvements - PE Only	Route 164	Large culvert (#931080) located 1.07 miles north of Route 1.	\$110,000
023579.00 2020/21 HCP 4	Caribou	Highway Construction/Rehabilitation Rural Highways Highway Rehabilitation	Presque Isle Road	Located at the intersection of West Presque Isle Road and Buck Road.	\$90,000
WR 37191 2019 HCP 3	Caribou	Drainage Maintenance	Route 164	Replacing culvert (#185199) located 0.25 of a mile east of the Lombard Road.	\$15,000
WR 37526 2019 HCP 4	Caribou	Drainage Maintenance	Route 205	Ditching at various locations. Beginning at the Presque Isle-Caribou town line and extending north 2.96 miles to the Hardison Road.	\$18,000
WR 37641 2019 HCP 4	Caribou	Drainage Maintenance	Route 223	Ditching in various locations. Beginning at Route 89 and extending east 6.44 miles to Route 1A.	\$100,000
WR 38358 2019 HCP 3	Caribou	Drainage Maintenance	Route 164	Replacing catch basins. Located 0.02 of a mile east of the Meadow Brook Road.	\$27,000
023957.00 2019 HCP 1	Car bou, Connor Twp	Highway Paving Rural Highways Ultra-Thin Bonded Wearing Course	Route 1	Beginning 0.83 of a mile north of Route 89 and extending north 9.31 miles.	\$1,865,699
024071.00 2020 HCP 4	Car bou, Fort Fairfield	Highway Paving Light Capital Paving	Grimes Road	Beginning at Route 1A and extending northwest 10.25 miles to Route 89.	\$424,555
023739.00 2020/21 HCP 2, 4	Caribou, Haynesville, Mapleton, Presque Isle	Highway Safety and Spot Improvements Rural Highways Guardrail Installation/Replacement	Route 2A, Route 161, Route 227	Cable guardrail replacement.	\$88,500
021696.00 2020/21 HCP 4	Caribou, Limestone	Highway-Minor Spans Bridge Replacement	West Gate Road	Greenlaw Brook No. 2 Bridge (#5625) over Greenlaw Brook. Located 0.18 of a mile north of Route 89.	\$1,500,000

ID/Year	Municipality	Scope	Name	Description	Funding
023372.00 2019 HCP 4	Caribou, Limestone	Highway Paving Light Capital Paving	Noyes Road	Beginning at Route 89 and extending east 6.44 miles to Route 1A.	\$277,371
022454.00 2019 HCP 1	Caribou, Presque Isle	Highway Construction/Rehabilitation Rural Highways Highway Rehabilitation	Route 1	Beginning 0.69 of a mile north of Washburn Road and extending north 9.48 miles.	\$7,198,000
023372.00 2019 HCP 4	Caribou, Presque Isle	Highway Paving Light Capital Paving	McBurnie Road	Beginning at Route 164 and extending north 3.60 miles.	\$155,052
WR 36990 2019 HCP 1	Car bou, Connor Twp	Drainage Maintenance	Route 1	Ditching. Beginning at the intersection of Watson Memorial Drive and extending north to Plante Road. Then beginning at Adams Road and extending north to the intersection of Dubay Pit Road.	\$27,000
WR 36922 2019 HCP 4	Castle Hill	Drainage Maintenance	Route 227	Replacing culvert (#110370) on Route 227. Located 8.03 miles east of the intersection of Cottage Hill Road and Route 227 in Ashland.	\$55,000
WR 38023 2019 HCP 4	Connor Twp	Drainage Maintenance	Beaulieu Road	Replacing two culverts (#137125, #137130). Beginning at the intersection of Route 1 and extending east 1.75 miles.	\$17,000
023959.00 2019 HCP 1	Connor Twp, Cyr Plt, Van Buren	Highway Paving Rural Highways Ultra-Thin Bonded Wearing Course	Route 1	Beginning 3.88 miles north of the Caribou city line and extending north 10.97 miles to Route 1A.	\$2,540,088
023677.00 2020/21 HCP 2	Cross Lake Twp, Madawaska Lake Twp, Sinclair Twp	Highway Paving Rural Highways 1 1/4" Overlay	Route 161	Beginning 2.04 miles northwest of the Stockholm town line and extending northwest 7.32 miles.	\$2,709,150
022496.00 2020/21 HCP 3	Cross Lake Twp, Saint Agatha, Sinclair Twp	Highway Construction/Rehabilitation Rural Highways PMRAP DOT Pugmill	Route 162	Beginning 2.47 miles northwest of the T17 R4 WELS town line and extending southeast 10.50 miles to Route 161.	\$3,320,625
022298.00 2020/21 HCP 1	Crystal	Highway-Bridges Bridge Painting	Cow Team Road	Crystal Station Road Bridge (#6171) over Interstate 95. Located 0.24 of a mile north of the Sherman town line.	\$645,500

ID/Year	Municipality	Scope	Name	Description	Funding
022659.00 2019 HCP 3	Crystal, Island Falls	Highway Safety and Spot Improvements Urban Highways Highway Improvement - PE Only	Route 159	Beginning 0.02 of a mile east of Interstate 95 Ramp D in Island Falls and extending west 1.16 miles.	\$265,000
023364.00 2019 HCP 3, 4	Dyer Brook, Oakfield	Highway Paving Light Capital Paving	River Road	Beginning at Route 2 and extending northeast 2.85 miles to the on-ramp of Smyrna Road.	\$122,749
022853.00 2019 HCP 4	Eagle Lake	Highway Safety and Spot Improvements Rural Highways Large Culvert Replacement - PE Only	Sly Brook Road	Cross culvert (#180749) located 1.65 miles south of the Wallagrass town line.	\$52,000
024071.00 2020 HCP 4	Eagle Lake	Highway Paving Light Capital Paving	Sly Brook Road	Beginning at Clover Hill Lane and extending north 3.89 miles to the Wallagrass town line.	\$161,124
024267.00 2019 HCP 2	Eagle Lake	Highway Safety and Spot Improvements Rural Highways Large Culvert Improvements - PE Only	Route 11	New large culvert located 0.11 of a mile south of Makayla Drive.	\$45,000
024269.00 2019 HCP 4	Eagle Lake	Highway Safety and Spot Improvements Rural Highways Large Culvert Improvements - PE Only	Sly Brook Road	New large culvert located 5.07 miles north of the Strip Road.	\$45,000
WR 34071 2019 HCP 4	Eagle Lake	Drainage Maintenance	Sly Brook Road	Replacing culvert (#180935) on Sly Brook Road. Located 5.18 miles south of Soldier Pond Road.	\$28,000
WR 36776 2019 HCP 2	Eagle Lake	Bridge and Structural Maintenance	Route 11	Repair bridge joints, and clean and paint bearings and beam ends on Nadeau Bridge (#2597) over Fish River. Located 0.03 of a mile south of Red River Road.	\$50,000
WR 37360 2019 HCP 2	Eagle Lake	Surface and Base Maintenance	Route 11	Repair road surface approach on Nadeau Bridge (#2597) over Fish River. Located 0.03 of a mile south of Red River Road.	\$7,000
023488.00 2020/21	Eagle Lake, Fort Kent, Frenchville, Wallagrass	Rail Bridge Bridge Rehabilitation	Various Locations	Includes four (4) Bridges along the Maine Northern Railway.	\$4,990,000

ID/Year	Municipality	Scope	Name	Description	Funding
024041.00 2019 HCP 3	Easton	Highway Paving Rural Highways Highway Cyclical Pavement Resurfacing	Route 10	Beginning 0.23 of a mile west of the Bangor Road and extending east 1.77 miles to Route 1A.	\$261,750
WR 38097 2019 HCP 3	Easton	Surface and Base Maintenance	Route 1A	Rebuilding shoulder on Route 1A in Easton and Fort Fairfield. Beginning at Center Road in Easton and extending north 4.26 miles to Up Country Road in Fort Fairfield.	\$55,000
023997.00 2019 HCP 3	Easton, Fort Fairfield	Highway Paving Rural Highways Highway Cyclical Pavement Resurfacing	Route 1A	Beginning at Route 10 and extending north 4.36 miles.	\$644,622
024071.00 2020 HCP 4	Easton, Mars Hill	Highway Paving Light Capital Paving	West Ridge Road	Beginning at Route 1A and extending north 9.20 miles to Route 10.	\$381,064
WR 37008 2019 HCP 4	Easton, Mars Hill	Drainage Maintenance	West Ridge Road	Ditching, catch basin repairs, and a culvert replacement (#187098) on West Ridge Road at various locations between the intersection of Route 10 and West Ridge Road extending south to the intersection of West Ridge Road, Route 1A.	\$137,000
024073.00 2020 HCP 4	Forkstown Twp, TA R2 WELS	Highway Paving Light Capital Paving	Route 2A	Beginning 0.77 of a mile north of Bell Field Road and extending 5.20 miles.	\$215,384
022859.00 2019 HCP 4	Fort Fairfield	Highway Safety and Spot Improvements Rural Highways Large Culvert Improvements - PE Only	Forest Avenue	Cross culvert (#97545) located 1.43 miles south of Dumond Road.	\$45,000
023372.00 2019 HCP 4	Fort Fairfield	Highway Paving Light Capital Paving	Forest Avenue	Beginning at Page Road and extending north 4.33 miles to Main Street.	\$186,493
023775.03 2019 HCP 2	Fort Fairfield	Highway Safety and Spot Improvements Rural Highways Roadside Improvements	Route 1A	Beginning 0.28 of a mile north of Route 167 and extending south 0.06 of a mile.	\$26,500
023861.00 2019	Fort Fairfield	Highway Safety and Spot Improvements Rural Highways Rail Crossing Improvements	Route 1A	Railroad Crossing (#051056J) located 0.54 of a mile north of the Easton town line.	\$232,871

ID/Year	Municipality	Scope	Name	Description	Funding
021882.00 2019 HCP 2	Fort Kent	Highway-Bridges Bridge Replacement	Route 161	Perley Brook Bridge (#3468) over Perley Brook. Located 0.08 of a mile north of South Perley Brook Road.	\$2,168,000
022861.00 2020/21 HCP 2	Fort Kent	Highway Safety and Spot Improvements Rural Highways Install Or Replace Traffic Signals	Route 1	Located at the intersection of Route 1 and Route 11.	\$171,500
022863.00 2020/21 HCP 2	Fort Kent	Highway Safety and Spot Improvements Rural Highways Install Or Replace Traffic Signals	Route 1	Located at the intersection of Route 1 and Route 161.	\$176,500
WR 34073 2019 HCP 2	Fort Kent	Drainage Maintenance	Route 11	Ditching various locations and cleaning culverts. Beginning at Bridge Street and extending south 0.45 of mile to Paradis Circle.	\$41,000
022656.00 2019 HCP 2	Fort Kent, Frenchville	Highway Safety and Spot Improvements Rural Highways Highway Improvement - PE Only	Route 1	Beginning 0.40 of a mile west of Church Avenue in Frenchville and extending west 4.66 miles.	\$390,000
018692.03 2020/21	Frenchville	Aviation Runway/Taxiway Reconstruction	Northern Aroostook Regional Airport	Safety and infrastructure improvements that may include Runway Safety Area improvements, apron reconstruction, partial parallel taxiway construction, crack sealing and pavement markings on airfield pavement, and hangar door replacement.	\$2,163,000
018692.04 2019	Frenchville	Aviation Runway/Taxiway Reconstruction	Northern Aroostook Regional Airport	Safety and infrastructure improvements that may include design and permitting for runway safety area improvements, apron recon & parallel taxiway construction to include precision approach path indicator (PAPI) and runway end identifier lights (REIL's).	\$396,550
021776.00 2020/21	Frenchville	Rail Bridge Bridge Improvements	Gagnon Brook Rail Bridge	Gagnon Brook Rail Bridge (#7831) over Gagnon Brook. Located on the Madawaska Branch rail line.	\$1,540,000
022657.00 2019 HCP 2	Frenchville	Highway Safety and Spot Improvements Rural Highways Highway Improvement - PE Only	Route 1	Beginning at Madawaska town line and extending north 5.74 miles to 0.15 of a mile east of St. Agatha Avenue.	\$465,000
023565.00 2020/21 HCP 2	Frenchville	Highway-Bridges Bridge Replacement	Route 1	Gagnon Brook Bridge (#2303) over Gagnon Brook. Located 0.47 of a mile south of Pelletier Avenue.	\$1,000,000

ID/Year	Municipality	Scope	Name	Description	Funding
024089.00 2019	Grand Isle	Rail Rail/Highway Crossings Rail Crossing Improvements	Route 1	Rail Crossing (#051149D) located 0.10 of a mile north of the Van Buren town line.	\$245,900
024245.00 2019 HCP 1	Grand Isle	Highway Safety and Spot Improvements Rural Highways Large Culvert Improvements - PE Only	Route 1	Large culvert (#47248) located 1.25 miles north of Cyr Road.	\$60,000
023955.00 2019 HCP 1	Grand Isle, Van Buren	Highway Paving Rural Highways Ultra-Thin Bonded Wearing Course	Route 1	Beginning 0.04 of a mile south of the Van Buren-Grand Isle town line and extending north 3.72 miles.	\$781,685
WR 28534 2019 HCP 3	Hamlin	Drainage Maintenance	Route 1A	Replacing culvert (#47437) in Hamlin. Located 0.32 of a mile south of the intersection of Route 1.	\$15,000
024073.00 2020 HCP 4	Hammond, Houlton, Ludlow	Highway Paving Light Capital Paving	B Road	Beginning 0.09 of a mile south of McConnell Mill Road and extending south 5.27 miles to Route 1.	\$218,284
018823.00 2019 HCP 4	Haynesville	Highway Safety and Spot Improvements Rural Highways Large Culvert Improvements - PE Only	Route 2A	Large culvert (#46921) located 1.33 miles north of Glenwood Plt. town line.	\$50,000
024143.00 2020/21 HCP 2	Hersey, Moro Plt, Mount Chase, Patten	Highway Paving Rural Highways 1 1/4" Overlay	Route 11	Beginning at Route 159 and extending north 15.84 miles to T7 R5 WELS town line.	\$5,292,152
023364.00 2019 HCP 4	Herseytown Twp, Sherman, Stacyville	Highway Paving Light Capital Paving	Route 11	Beginning at the Herseytown Twp. town line and extending north 12.13 miles.	\$522,439
023625.00 2020/21 HCP 3	Hodgdon	Highway-Minor Spans Bridge Replacement	Maduskeag Bridge	Maduskeag Bridge (#2492) over Maduskeag Stream. Located 0.93 of a mile north of the Hodgdon Mills Road.	\$1,000,000
WR 37150 2019 HCP 4	Hodgdon	Drainage Maintenance	Corner Road	Repairing two culverts (#99699, #99700) located 0.15 of a mile south of the Hodgdon Mills Road.	\$22,000

ID/Year	Municipality	Scope	Name	Description	Funding
024073.00 2020 HCP 4	Hodgdon, Houlton	Highway Paving Light Capital Paving	White Settlement Road	Beginning at Route 1 and extending northeast 6.64 miles to Route 2.	\$275,029
WR 37152 2019 HCP 4	Hodgdon, Houlton	Drainage Maintenance	Catalina Road, White Settlement Road	Ditching and cleaning culverts on Catalina Road in Hodgdon. Beginning at Route 1 extending east to the White Settlement Road, and continuing along the White Settlement Road extending north to Route 2 in Houlton.	\$122,500
018695.05 2020/21	Houlton	Aviation Runway/Taxiway Reconstruction	Houlton International Airport	Safety and infrastructure improvements that may include the design, permitting and construction for Taxiway "A" with Obstruction Removal.	\$4,017,000
018695.06 2019	Houlton	Policy, Planning and Research Airport - General Planning Studies	Houlton International Airport	Safety and infrastructure improvements that may include an environmental assessment for easements.	\$61,800
018695.07 2020/21	Houlton	Aviation Airport Buildings Sale Or Purchase Of Lot Or Building	Houlton International Airport	Safety and infrastructure improvements that may include the acquisition of avigation easements.	\$103,000
021694.00 2019 HCP 4	Houlton	Highway-Minor Spans Bridge Replacement	Green Street	Pearce Brook No. 6 Bridge (#5019) over Pearce Brook. Located 0.12 of a mile southwest of Route 1.	\$835,000
022216.00 2020/21 HCP 4	Houlton	Bicycle/Pedestrian On-Road Sidewalk/Trail Reconstruction	Market Square	Rebuild sidewalks on Market Square, Water Street, Broadway and Main Street for a total length of 0.36 of a mile.	\$625,000
022240.00 2019 HCP 4	Houlton	Highway-Bridges Bridge Improvements - PE Only	Foxcroft Road	Cooks Brook Bridge (#3401) over Cooks Brook. Located 1.08 miles north of Pleasant Street.	\$100,000
022885.00 2020/21 HCP 3	Houlton	Highway Safety and Spot Improvements Urban Highways Install Or Replace Traffic Signals	Route 1	Located at the intersection of Smyrna Road and North Street.	\$333,000
024345.00 2020/21	Houlton	Rail Bridge Bridge Rehabilitation	Rail Bridge	Preliminary engineering for Houlton Sub Rail Bridge (#7750) over Meduxnekeag River. Located at mile point 17.16.	\$100,000

ID/Year	Municipality	Scope	Name	Description	Funding
WR 37262 2019	Houlton	Bridge and Structural Maintenance	Highland Avenue	Replace the wearing surface on Highland Avenue Bridge (#3874) over Meduxnekeag River. Located 0.10 of a mile from Pleasant Street.	\$75,000
WR 37265 2019	Houlton	Bridge and Structural Maintenance	Highland Avenue	Repair the joints on Highland Avenue Bridge (#3874) over Meduxnekeag River. Located 0.10 of a mile from Pleasant Street.	\$20,000
WR 37339 2019 HCP 3	Houlton	Bridge and Structural Maintenance	Route 2	Remove concrete matting from channel, repair railing, curb, and fascia on Red Bridge (#2706) in Houlton. Located 0.29 of a mile east of North Road.	\$30,000
022426.00 2019 HCP 1	Houlton, Littleton	Highway Paving Rural Highways Mill And Fill	Route 1	Beginning 0.29 of a mile south of Hidden Road and extending north 5.02 miles.	\$1,434,187
023364.00 2019 HCP 4	Houlton, New Limerick	Highway Paving Light Capital Paving	Drew's Lake / Station Road	Beginning at Route 2 and extending southeast 5.50 miles to Route 2A.	\$236,885
WR 32823 2019 HCP 1	Houlton, Ludlow	Custodial Maintenance	Interstate 95	Clearing right of way on Interstate 95. Beginning at Exit 292 and extending north 12.40 miles on both the northbound and southbound sides.	\$60,000
022320.00 2020/21 HCP 6	Island Falls	Highway-Bridges Bridge Painting	Old Patten Road	Randall Bridge (#2703) over the West Branch of the Mattawamkeag River. Located 0.17 of a mile northwest of Church Street.	\$161,500
023366.00 2019 HCP 4	Kingman Twp, Macwahoc Plt, Prentiss Twp T7 R3 NBPP, Springfield, Webster Plt	Highway Paving Light Capital Paving	Route 170	Beginning at Route 171 and extending north 16.67 miles to Route 2A.	\$733,763
022326.00 2020/21 HCP 3	Limestone	Highway-Bridges Bridge Painting	Route 229	Bridge Street Bridge (#2100) over Limestone Stream. Located 0.09 of a mile east of Route 1A.	\$161,500
023813.00 2020/21 HCP 3, 6	Limestone	Bicycle/Pedestrian On-Road Sidewalk/Trail New Construction	Route 1A, High Street, Huggard Avenue	Route 1A: Beginning at Route 89 extending north 0.17 of a mile; High Street: Beginning at Vernon Street extending north 0.36 of a mile; Huggard Avenue: Beginning at Route 1A extending west 0.12 of a mile.	\$533,900

ID/Year	Municipality	Scope	Name	Description	Funding
022250.00 2020/21 HCP 4	Macwahoc Plt	Highway-Bridges Bridge Replacement	Kingman Road	Kingman Road Bridge (#5021) over Macwahoc Stream. Located 0.38 of a mile southeast of Route 2.	\$1,700,000
023366.00 2019 HCP 4	Macwahoc Plt, North Yarmouth Academy Grant Twp, T1 R5 WELS, Upper Molunkus Twp	Highway Paving Light Capital Paving	Route 2	Beginning at Route 2A and extending north 8.84 miles.	\$389,110
021736.00 2020/21 HCP 1	Madawaska	Highway-Bridges Bridge Improvements	Bridge Avenue	International Bridge (#2399) over St. John River. Located 0.27 of a mile north of Route 1 on the Canadian Border. Project is only partially funded for construction.	\$18,515,000
022218.00 2020/21 HCP 1, 2	Madawaska	Bicycle/Pedestrian On-Road Sidewalk/Trail New Construction	Route 1	Beginning at Fourteenth Avenue and extending west 0.16 of a mile to Sixteenth Avenue.	\$178,500
022897.00 2020/21 HCP 2	Madawaska Lake Twp	Highway Construction/Rehabilitation Rural Highways Highway Rehabilitation	Route 161	Beginning 2.06 miles north of the Stockholm town line and extending north 1.50 miles.	\$200,000
023372.00 2019 HCP 4	Mapleton	Highway Paving Light Capital Paving	Hughes Road	Beginning at Route 163 and extending north 3.48 miles to State Road.	\$149,884
023456.00 2020/21	Mapleton	Rail Bridge Bridge Rehabilitation	Presque Isle Sub Rail Line	Presque Isle Rail Bridge 21.06 (#7804) over the North Branch Presque Isle Stream, located on the Presque Isle Sub rail line.	\$1,700,000
WR 34891 2019 HCP 4	Mapleton	Drainage Maintenance	Route 227	Replacing culverts (#110337, #110336) located 0.55 of a mile west of the Hale Road in Mapleton.	\$39,000
023372.00 2019 HCP 4	Mapleton, Presque Isle	Highway Paving Light Capital Paving	Parson Road	Beginning at Route 163 and extending north 3.65 miles.	\$157,205
024145.00 2020/21 HCP 1	Mars Hill	Highway Paving Rural Highways Mill And Fill	Route 1	Beginning 0.02 of a mile north of York Street and extending north 1.62 miles to Clark Road.	\$454,766

ID/Year	Municipality	Scope	Name	Description	Funding
022899.00 2019 HCP 2	Masardis	Highway Safety and Spot Improvements Rural Highways Large Culvert Rehabilitation	Route 11	Large culvert (#110889) located 0.54 of a mile north of Garfield Road.	\$552,650
022252.00 2020/21 HCP 3	Merrill	Highway-Bridges Bridge Replacement	Route 212	East Hastings Bridge (#3150) over East Hastings Brook. Located 0.96 of a mile east of the Moro Plt. town line.	\$800,000
022932.00 2020/21 HCP 2	Moro Plt	Highway Construction/Rehabilitation Rural Highways Highway Rehabilitation	Route 11	Beginning 0.63 of a mile north of the Tucker Bridge (#5027) and extending north 0.20 of a mile.	\$125,000
WR 36921 2019 HCP 2	Nashville Plt, T9 R5 WELS	Drainage Maintenance	Route 11	Replacing two culverts (#110842, #110923). Located 1.25 miles north of the T8 R5 WELS-T9 R5 WELS town line. Then located 0.80 of a mile north of the Ashland-Nashville Plt. town line.	\$49,000
023865.00 2019	New Limerick	Highway Safety and Spot Improvements Rural Highways Rail Crossing Improvements	Campbell Road	Railroad Crossing (#051043H), located 1.23 miles south of Route 2.	\$171,113
018843.00 2019 HCP 2	New Sweden	Highway Safety and Spot Improvements Rural Highways Large Culvert Improvements - PE Only	Route 161	Large culvert (#135122) located 0.02 of a mile north of Stockholm Road.	\$85,000
021803.00 2019 HCP 2	New Sweden	Highway Safety and Spot Improvements Rural Highways Large Culvert Improvements - PE Only	Route 161	Large culvert (#137321) located 0.96 of a mile north of Jepson Road.	\$51,000
WR 36792 2019 HCP 4	New Sweden	Drainage Maintenance	Westmanland Road, Station Road, Capitol Hill Rd	Replacing three culverts (#179289, #179257, #179274) in New Sweden on the Westmanland Road, Station Road and Capitol Hill Road.	\$21,000
023697.00 2019 HCP 4	Oakfield	Highway Safety and Spot Improvements Urban Highways Large Culvert Replacement - PE Only	Ridge Road	Cross culvert (#942363) located 0.20 of a mile east of Crandall Lane and extending north 0.02 of a mile.	\$55,000
WR 34574 2019 HCP 1	Oakfield	Bridge and Structural Maintenance	Interstate 95	Repair end post, beam ends and bearing on B&A Railroad Yard Bridge (#6085) located on Interstate 95 southbound approximately 0.55 of a mile north of the Oakfield Smyrna Road.	\$15,000

ID/Year	Municipality	Scope	Name	Description	Funding
WR 35120 2019 HCP 4	Orient	Custodial Maintenance	Boundary Road	Clearing right of way. Beginning at Old School House Road and extending east 3.04 miles to the Canadian Border.	\$70,200
023128.00 2020/21 HCP 4	Perham	Highway-Minor Spans Bridge Replacement	Route 228	Salmon Stream Bridge (#2739) over Salmon Stream. Located 0.16 of a mile north of Mouse Island Road.	\$1,100,000
018712.02 2019	Presque Isle	Aviation Runway/Taxiway Crack Sealing	Presque Isle International Airport	Safety and infrastructure improvements that may include Runway and Taxiway painting and crack sealing.	\$252,350
018712.05 2020/21	Presque Isle	Aviation Apron Reconstruction	Presque Isle International Airport	Safety and infrastructure improvements that may include construction of the general aviation ramp - Phase 2.	\$3,914,000
018712.06 2019	Presque Isle	Airport Airport - General Capital Equipment Purchase	Presque Isle International Airport	Safety and infrastructure improvements that may include acquisition of snow removal equipment (sweeper with snow blower and 2 plow trucks).	\$909,456
018712.07 2020/21	Presque Isle	Airport Airport - General Capital Equipment Purchase	Presque Isle International Airport	Safety and infrastructure improvements that may include Snow Removal Equipment (Liquid Spreader) and crack sealing.	\$166,860
020538.00 2019 HCP 4	Presque Isle	Highway Safety and Spot Improvements Rural Highways Drainage Improvements	McBurnie Road	Located 1.10 miles north of Washburn Road.	\$55,000
022350.00 2020/21 HCP 1	Presque Isle	Highway-Bridges Bridge Beam Ends & Bearing Painting	Route 1	H.N. Flagg Memorial Bridge (#2189) over the Aroostook River. Located 0.12 of a mile south of Reach Road.	\$269,500
022964.00 2019 HCP 3	Presque Isle	Highway Safety and Spot Improvements Rural Highways Large Culvert Replacement	Route 164	Large culvert (#47000) located 0.16 of a mile south of the Chandler Road.	\$367,500
023108.00 2019 HCP 1	Presque Isle	Highway-Bridges Bridge Wearing Surface Replacement	Route 1	H.N. Flagg Memorial Bridge (#2189) over Aroostook River. Located 0.12 of a mile south of Route 164.	\$1,000,000

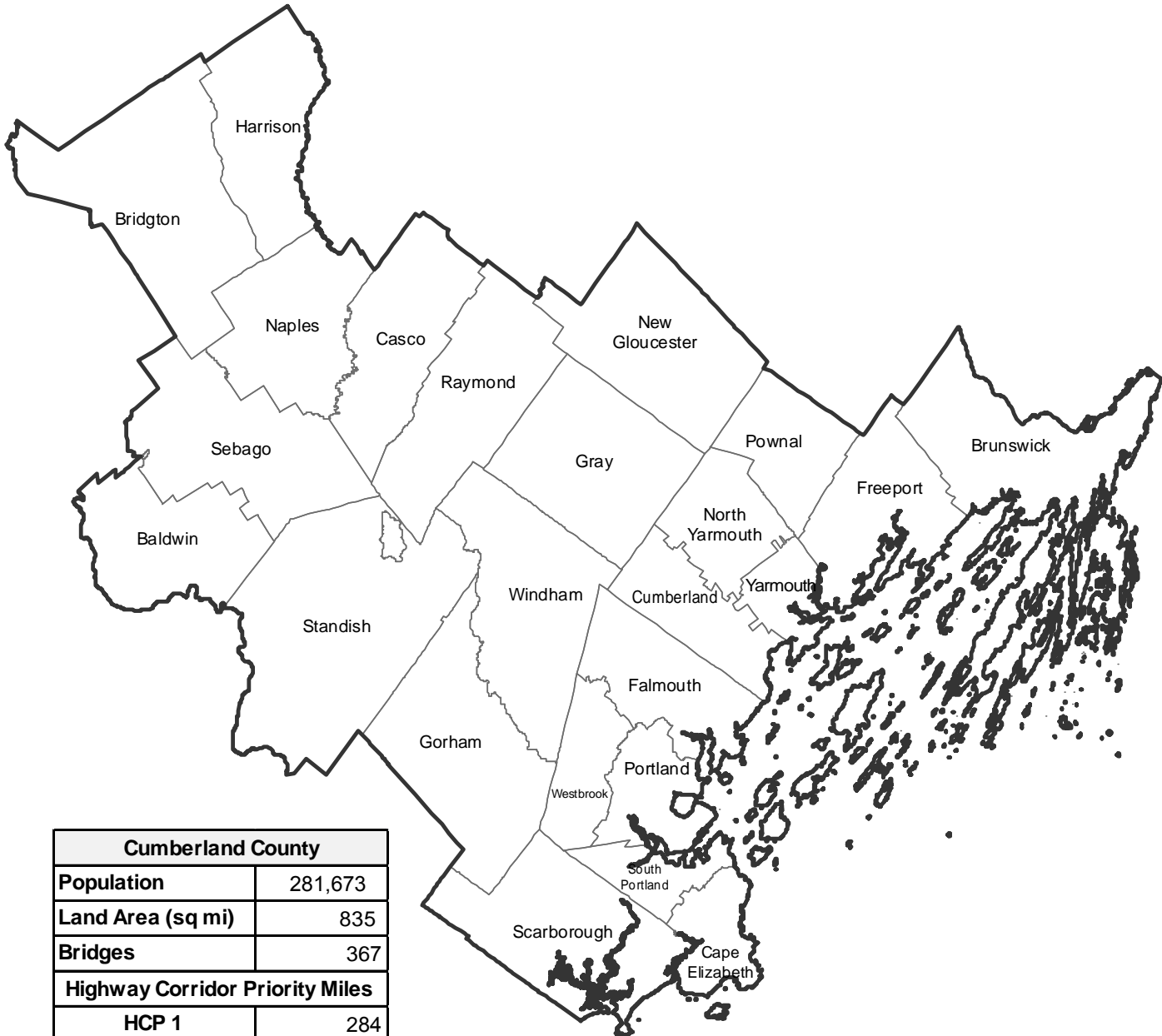
ID/Year	Municipality	Scope	Name	Description	Funding
023204.00 2020/21 HCP 1	Presque Isle	Highway-Minor Spans Bridge Culvert Rehabilitation	Route 1	Clark Bridge (#2155) over Clark Brook. Located 0.27 of a mile north of Westfield town line.	\$800,000
023228.00 2019 HCP 2	Presque Isle	Highway-Bridges Bridge Wearing Surface Repair	Route 163	State Street Bridge (#3550) over Presque Isle Stream. Located 0.10 of a mile west of Route 1.	\$150,000
023372.00 2019 HCP 4	Presque Isle	Highway Paving Light Capital Paving	Spragueville Road	Beginning 0.52 of a mile south of Mountain Road and extending north 1.91 miles to Route 1.	\$82,264
023454.00 2020/21	Presque Isle	Rail Bridge Scour Countermeasures	Presque Isle Sub Rail Line	Presque Isle Rail Bridge 24.91 (#7805) over Presque Isle Stream. Located on the Presque Isle Sub rail line.	\$110,000
023723.00 2020/21 HCP 1	Presque Isle	Highway Paving Rural Highways 1 1/4" Overlay	Route 1	Beginning 0.06 of a mile north of the Westfield town line and extending north 5.61 miles.	\$2,409,888
023725.00 2020/21 HCP 3	Presque Isle	Highway Construction/Rehabilitation Rural Highways Highway Rehabilitation	Route 10	Beginning 0.30 of a mile east of Egypt Road and extending east 0.12 of a mile.	\$165,000
WR 37636 2019 HCP 1	Presque Isle	Bridge and Structural Maintenance	Route 1	Repairing the joint on H.N.Flagg Memorial Bridge (#2189) over Aroostook River. Located 0.12 of a mile south of Route 164 and the Reach Road.	\$60,000
WR 37664 2019	Presque Isle	Bridge and Structural Maintenance	State Street	Repairing the bridge joint on State Street Bridge (#3550) over Presque Isle Stream. Located 0.04 of a mile west of Riverside Drive.	\$60,000
006462.92 2019 HCP 1	Presque Isle, Westfield	Highway Safety and Spot Improvements Rural Highways Highway Improvement - PE Only	Route 1	Beginning at Westfield town line and extending north 5.90 miles to Conant Road.	\$2,350,000
WR 36682 2019 HCP 4	Reed Plt	Drainage Maintenance	Route 171	Ditching on Route 171. Beginning at the Drew-Reed town line extending south 1.50 miles.	\$145,000

ID/Year	Municipality	Scope	Name	Description	Funding
021830.00 2019 HCP 4	Saint Agatha	Highway Safety and Spot Improvements Rural Highways Large Culvert Improvements - PE Only	Cleveland Road	Large culvert (#182487) located 0.48 of a mile west of the Madawaska town line.	\$51,000
024071.00 2020 HCP 4	Saint Agatha	Highway Paving Light Capital Paving	Flat Mountain Road	Beginning 1.18 miles north of the Chasse Road and extending north 1.21 miles to Route 162.	\$50,118
WR 37358 2019 HCP 3	Saint Agatha	Custodial Maintenance	Route 162	Clearing right of way. Beginning 1.20 miles south of the intersection of the Gilbert Road and extending southeast 10.50 miles to Route 161.	\$25,000
WR 37662 2019 HCP 3	Saint Agatha	Drainage Maintenance	Route 162	Replacing culvert. Located 1.20 miles south of the Gilbert Road.	\$14,000
022970.00 2019 HCP 3	Saint Francis	Highway Safety and Spot Improvements Rural Highways Slope Stabilization/Protection - PE Only	Route 161	Located 2.16 miles north of Deboullie Mountain Road and extending north 0.03 of a mile.	\$75,000
022972.00 2019 HCP 3	Saint John Plt	Highway Safety and Spot Improvements Rural Highways Slope Stabilization/Protection - PE Only	Route 161	Located 0.57 of a mile east of Mill Road.	\$75,000
WR 37344 2019 HCP 4	Sherman	Drainage Maintenance	Route 2	Replacing culverts (#47717, #47719, #977146). Beginning at the Silver Ridge Twp.-Sherman town line and extending north 0.75 of a mile.	\$24,000
023364.00 2019 HCP 4	Silver Ridge Twp	Highway Paving Light Capital Paving	Pond Road	Beginning at Route 2 and extending south 0.80 of a mile.	\$34,456
023781.00 2019 HCP 3	Sinclair Twp	Highway Safety and Spot Improvements Rural Highways Large Culvert Replacement - PE Only	Route 162	Cross culvert (#181630) located 1.46 miles northeast of Shore Road.	\$30,000
022352.00 2020/21 HCP 1	Smyrna	Highway-Bridges Bridge Painting	Interstate 95 Northbound	I-95 NB/ Route 2 Bridge (#1391) over Route 2. Located 0.30 of a mile from Exit 291 on Interstate 95 northbound.	\$591,500

ID/Year	Municipality	Scope	Name	Description	Funding
022354.00 2020/21 HCP 1	Smyrna	Highway-Bridges Bridge Painting	Interstate 95 Southbound	I-95 SB/ Route 2 Bridge (#6089) over Route 2. Located 0.08 of a mile east of the Smyrna Center Road.	\$591,500
023755.00 2019 HCP 3	Smyrna	Highway Safety and Spot Improvements Rural Highways Large Culvert Replacement - PE Only	Route 2	Large culvert (#47102) located 0.39 of a mile southwest of Timoney Lake Road.	\$45,000
WR 36794 2019 HCP 4	Stockholm	Drainage Maintenance	School Street	Replacing two culverts (#137159, #137155). Beginning 1.00 mile east of Main Street and extending east 0.50 of a mile.	\$33,000
023458.00 2020/21	T11 R4 WELS	Rail Bridge Bridge Rehabilitation	Presque Isle Sub Rail Line	Presque Isle Rail Bridge 10.07 (#7800) over west inlet of Scopan Lake. Located on the Presque Isle Sub rail line.	\$580,000
023460.00 2020/21	T11 R4 WELS	Rail Bridge Bridge Replacement	Presque Isle Sub Rail Line	Presque Isle Rail Bridge 14.04 (#7801) over Small Brook. Located on the Presque Isle Sub rail line.	\$1,100,000
WR 35692 2019 HCP 2	T14 R6 WELS	Drainage Maintenance	Route 11	Ditching various locations. Beginning 0.60 of a mile north of the Portage Lake-T14 R6 WELS town line and extending north 2.50 miles.	\$29,000
020421.00 2019 HCP 1	Van Buren	Highway Construction/Rehabilitation Rural Highways Reconstruction	Route 1	Beginning 0.02 of a mile south of Monroe Street and extending north 2.74 miles.	\$7,941,000
022264.00 2021	Van Buren	Policy, Planning and Research Planning Enhanced Project Scoping	Castonguay Road	St. Marys Bridge (#5309) over Violette Brook. Located 0.21 of a mile south of Champlain Street.	\$100,000
022658.00 2019 HCP 1	Van Buren	Highway Safety and Spot Improvements Rural Highways Highway Improvement - PE Only	Route 1	Beginning 0.18 of a mile north of Parent Road in Van Buren and extending north 1.91 miles.	\$315,000
023785.00 2020/21 HCP 4	Wallagrass	Highway Safety and Spot Improvements Rural Highways Shoulder Improvements	Soldier Pond Road	Beginning at Route 11 and extending east 0.72 of a mile.	\$245,000

ID/Year	Municipality	Scope	Name	Description	Funding
WR 34065 2019 HCP 4	Wallagrass	Drainage Maintenance	Soldier Pond Road	Ditching from the intersection of Route 11 and extending east 0.75 of a mile on the Soldier Pond Road.	\$53,000
WR 34070 2019 HCP 4	Wallagrass	Drainage Maintenance	Sly Brook Road	Replacing culvert (#180991) on Sly Brook Road. Located 0.64 of a mile southwest of the New Canada town line.	\$27,000
021930.16 2019 HCP 3	Washburn	Maintenance Highways - General Maintenance - Drainage	Main Street	Municipal Partnership Initiative Program. Beginning 0.01 of a mile north of Stoddard Street and extending north 0.15 of a mile.	\$507,000
022022.00 2020/21 HCP 3, 4, 6	Washburn	Bicycle/Pedestrian On-Road Sidewalk/Trail Multimodal Improvements	School Street	Located along Main Street, School Street and Hines Street for 0.48 of a mile .	\$363,354
WR 31359 2019 HCP 4	Washburn	Drainage Maintenance	Parsons Road	Replacing culvert (#922540) located 2.20 miles south of Castle Hill Road.	\$42,000
WR 37007 2019 HCP 4	Westfield	Drainage Maintenance	Burleigh Road	Ditching and culvert repair at various locations. Beginning at the intersection of Route 1 and West Ridge Road extending east 3.12 miles.	\$90,500
023366.00 2019 HCP 4	Weston	Highway Paving Light Capital Paving	Bancroft Road	Beginning 0.08 of a mile north of Cropley Road and extending south 1.69 miles.	\$74,389
023036.00 2019 HCP 2	Woodland	Highway Safety and Spot Improvements Rural Highways Large Culvert Improvements - PE Only	Route 161	Large culvert (#135124) located 0.06 of a mile northwest of the Goodwin Road.	\$75,000

Cumberland



Cumberland County	
Population	281,673
Land Area (sq mi)	835
Bridges	367
Highway Corridor Priority Miles	
HCP 1	284
HCP 2	137
HCP 3	232
HCP 4	261
Total HCP 1-4	914

Cumberland



Cumberland ID/Year	Municipality	Scope	Name	Description	Funding
024081.00 2019 HCP 3	Baldwin, Cornish, Hiram	Highway Paving Rural Highways Highway Cyclical Pavement Resurfacing	Route 5	Beginning 0.19 of a mile south of the Baldwin town line and extending north 5.96 miles to Route 117.	\$865,215
023354.00 2019 HCP 4	Baldwin, Sebago	Highway Paving Light Capital Paving	Long Hill Road	Beginning at Route 107 and extending south 2.23 miles to Route 114.	\$92,100
023897.00 2019 HCP 1	Bath, Brunswick, West Bath	Highway Construction/Rehabilitation Interstate Highway Rehabilitation	Route 1	Beginning in Brunswick at the Cook's Corner interchange and extending east 5.50 miles to the Bath Viaduct, including ramps at New Meadows Road and Congress Avenue.	\$11,125,100
024331.00 2019	Biddeford, Portland	Transit Service Area Transit - General Capital Equipment Purchase	Urban Transit Capital	Transit capital assistance for Portland-Area Transit Agencies , Federal Transit Administration § 5339 Bus and Bus Facilities for urbanized area transit, Fiscal Year 2019. Discretionary Low-No Grant Award, will apply to FTA directly.	\$2,694,118
021930.14 2019 HCP 1	Bridgton	Highway Construction/Rehabilitation Urban Highways Highway Rehabilitation	Route 302	Municipal Partnership Initiative Program. Beginning at Portland Road and extending west 0.60 of a mile.	\$1,824,117
022665.00 2020/21 HCP 3	Bridgton	Highway Safety and Spot Improvements Minor Collectors Large Culvert Replacement	Route 117	Large culvert (#266518) located 0.50 of a mile north of the Denmark town line.	\$457,456
023354.00 2019 HCP 4	Bridgton	Highway Paving Light Capital Paving	Knights Hill Road	Beginning at Route 302 and extending north 1.58 miles to the Sweden town line.	\$65,255
023354.00 2019 HCP 4	Bridgton	Highway Paving Light Capital Paving	South High Street	Beginning at Sandy Creek Road and extending north 2.01 miles to Route 302.	\$83,014
WR 37772 2019 HCP 4	Bridgton	Drainage Maintenance	South High Street	Ditching on South High Street in Bridgton. Beginning at the intersection of Route 117 and extending north 1.55 miles to Hospital Drive.	\$79,000
024053.00 2020 HCP 3, 4	Bridgton, Harrison, Waterford	Highway Paving Light Capital Paving	Route 35	Beginning 0.07 of a mile north of Chute Street and extending 9.98 miles.	\$402,493

ID/Year	Municipality	Scope	Name	Description	Funding
023354.00 2019 HCP 4	Bridgton, Lovell, Sweden	Highway Paving Light Capital Paving	Route 93	Beginning at Route 302 and extending northwest 10.91 miles.	\$450,590
023923.00 2019 HCP 1	Bridgton, Naples	Highway Paving Rural Highways Ultra-Thin Bonded Wearing Course	Route 302	Beginning 0.10 of a mile east of Route 35 and extending west 7.19 miles to Route 117.	\$1,515,083
023354.00 2019 HCP 4	Bridgton, Waterford	Highway Paving Light Capital Paving	Route 37	Beginning at Route 117 and extending north 3.69 miles to Route 35.	\$152,399
WR 37866 2019 HCP 1	Bridgton, Naples	Drainage Maintenance	Route 302	Replacing cross culverts and driveway culverts on Route 302 from the Naples-Casco town line to the intersection of Route 117 Bridgton.	\$78,000
018714.02 2020/21	Brunswick	Aviation Runway/Taxiway Crack Sealing	Brunswick Executive Airport	Safety and infrastructure improvements that may include pavement repairs and maintenance (north ramp and parking lots).	\$4,120,000
018714.07 2020/21	Brunswick	Aviation Airport Buildings New Construction	Brunswick Executive Airport	Safety and infrastructure improvements that may include the construction of a 10-unit T-Hangar.	\$1,133,000
018714.08 2020	Brunswick	Policy, Planning and Research Airport - General Planning Studies	Brunswick Executive Airport	Safety and infrastructure improvements that may include a master plan update.	\$171,668
018714.11 2020/21	Brunswick	Airport Airport - General Capital Equipment Purchase	Brunswick Executive Airport	Safety and infrastructure improvements that may include the acquisition of snow removal equipment.	\$257,500
018714.12 2020/21	Brunswick	Aviation Runway/Taxiway New Construction	Brunswick Executive Airport	Safety and infrastructure improvements that may include drainage repairs - phase 3.	\$515,000
018714.13 2019	Brunswick	Aviation Runway/Taxiway Reconstruction	Brunswick Executive Airport	Safety and infrastructure improvements that may include repair Runway 1R/19L.	\$5,974,000

ID/Year	Municipality	Scope	Name	Description	Funding
018714.14 2019	Brunswick	Aviation Airport Buildings New Construction	Brunswick Executive Airport	Safety and infrastructure improvements that may include design and permitting for hangar.	\$82,400
018714.15 2019	Brunswick	Aviation Runway/Taxiway Rehabilitation	Brunswick Executive Airport	Safety and infrastructure improvements that may include design and permitting for pavement.	\$103,000
018714.17 2020/21	Brunswick	Aviation Runway/Taxiway Crack Sealing	Brunswick Executive Airport	Safety and infrastructure improvements that may include pavement repairs and maintenance.	\$171,667
018714.18 2019	Brunswick	Aviation Navigation Aids/Lights Multimodal Improvements	Brunswick Executive Airport	Safety and infrastructure improvements that may include airport electrical improvements - phase 2.	\$618,000
018811.00 2019 HCP 4	Brunswick	Highway Safety and Spot Improvements Rural Highways Large Culvert Replacement	Old Bath Road	Large culvert (#226919) located 0.04 of a mile east of Bay Bridge Road.	\$295,000
018879.00 2019 HCP 2	Brunswick	Bicycle/Pedestrian On-Road Sidewalk/Trail New Construction	Maine Street	Install four pedestrian activated flashing crosswalk warning systems at various locations.	\$300,000
021910.00 2020/21 HCP 1	Brunswick	Highway Safety and Spot Improvements Urban Highways Auxiliary Turning Lane Improvements	Route 1	Located at the intersection of Route 1 and Stanwood Street.	\$1,350,000
023921.00 2020/21	Brunswick	Bus Parking Lots Reconstruction	Cedar Street	Located 0.07 of a mile east of Spring Street.	\$635,000
024359.00 2020/21 HCP 1	Brunswick	Highway Safety and Spot Improvements Interstate Lighting	Interstate 295	Located at Exit 28.	\$725,000
025228.19 2019 HCP 1	Brunswick, Cumberland, Falmouth, Freeport, Portland, Scarborough, South Portland, Yarmouth	Highway System Operations Highways - General Emergency Response	Interstate 295	Service Patrol - a MaineDOT sponsored service that aids stranded motorists, clears debris and other hazards from the roadway, and provides temporary traffic control at minor accident scenes to help keep customers safe and traffic flowing smoothly.	\$165,000

ID/Year	Municipality	Scope	Name	Description	Funding
024061.00 2020 HCP 4	Brunswick, Harpwell	Highway Paving Light Capital Paving	Route 123	Beginning 0.01 of a mile north of Potts Point Road and extending south 10.99 miles.	\$443,227
022603.00 2019 HCP 2	Brunswick, Topsham	Highway-Bridges Bridge Improvements	Route 201	Frank J. Wood Bridge (#2016) over Androscoggin River. Located at the Brunswick - Topsham town line.	\$16,300,000
022641.00 2020/21 HCP 1	Buxton, Gorham, Hollis, Lyman	Highway Construction/Rehabilitation Rural Highways Reconstruction	Route 202	Beginning 0.13 of a mile north of Route 5 extending north 2.16 miles. Beginning 0.16 of a mile north of Main Street extending north 0.20 of a mile. Beginning 0.62 of a mile north of Osborne Road extending north 0.56 of a mile.	\$7,040,000
022416.00 2020/21 HCP 4	Cape Elizabeth	Highway Paving Urban Highways 1 1/4" Overlay	Scott Dyer Road	Beginning at Spurwink Avenue and extending east 0.89 of a mile to Ocean House Road . PACTS Sponsored.	\$227,698
024101.00 2019 HCP 4	Cape Elizabeth	Bicycle/Pedestrian On-Road Sidewalk/Trail Multimodal Improvements - PE Only	Cottage Road	Beginning at the Cape Elizabeth town line and extending west 0.74 of a mile to Pine Street. PACTS Sponsored.	\$100,000
024103.00 2019 HCP 4	Cape Elizabeth	Bicycle/Pedestrian On-Road Sidewalk/Trail Multimodal Improvements - PE Only	Ocean Road	Beginning at Shore Road and extending south 0.45 of a mile to Fowler Road. PACTS Sponsored.	\$100,000
024333.00 2020/21	Cape Elizabeth, Portland, South Portland	Bicycle/Pedestrian On-Road Sidewalk/Trail Safety Improvements	Various Locations	Priority Corridor and Centers Pedestrian-Bicyclist Safety and Access Project. PACTS Sponsored.	\$2,395,000
024249.00 2019 HCP 1	Casco	Highway Safety and Spot Improvements Rural Highways Large Culvert Improvements - PE Only	Route 302	Large culvert (#46309) located 0.10 of a mile north of the Bramble Hill Road.	\$95,000
023354.00 2019 HCP 4	Casco, Naples	Highway Paving Light Capital Paving	State Park Road	Beginning at Sebago Road and extending south 4.22 miles to Route 302.	\$174,289
022476.00 2019 HCP 1	Casco, Naples, Raymond, Windham	Highway Paving Rural Highways Hot-In-Place Recycle	Route 302	Beginning 0.17 of a mile north of Whites Bridge Road and extending northwest 11.28 miles to 0.03 of a mile north of Route 11.	\$4,311,295

ID/Year	Municipality	Scope	Name	Description	Funding
023370.00 2019 HCP 4	Casco, Raymond	Highway Paving Light Capital Paving	Route 121	Beginning 1.96 miles north of Route 302 and extending north 4.65 miles to the Poland Springs Road.	\$192,045
023370.00 2019 HCP 4	Casco, Raymond	Highway Paving Light Capital Paving	Route 85	Beginning 0.09 of a mile north of Egypt Road and extending north 4.15 miles to Poland Spring Road.	\$171,808
021777.00 2019 HCP 3	Cumberland	Highway Safety and Spot Improvements Rural Highways Large Culvert Replacement	Route 9	Large culvert (#46804) located 0.04 of a mile north of Turkey Lane.	\$367,500
022668.00 2020/21 HCP 4	Cumberland	Highway Safety and Spot Improvements Minor Collectors Large Culvert Replacement	Tuttle Road	Large culvert (#46210) located 0.04 of a mile southeast of Harris Road.	\$295,000
024055.00 2020 HCP 3	Cumberland	Highway Paving Light Capital Paving	Route 9	Beginning on the Falmouth town line and extending north 0.56 of a mile to Tuttle Road.	\$108,488
024307.00 2020/21 HCP 3	Cumberland	Highway Safety and Spot Improvements Rural Highways Drainage Improvements	Route 26	Beginning 0,02 of a mile south of Spring Road and extending north 0.12 of a mile.	\$100,000
WR 33376 2019 HCP 3	Cumberland	Drainage Maintenance	Route 9	Ditching and culvert replacement on Route 9. Beginning at the Falmouth-Cumberland town line and extending north 2.25 miles to Wyman Way in Cumberland.	\$72,000
024169.00 2020/21 HCP 3	Cumberland, Falmouth	Highway Construction/Rehabilitation Rural Highways PMRAP DOT Pugmill	Route 9	Beginning at Woods Road and extending north 4.46 miles.	\$1,326,000
021720.00 2020/21 HCP 1	Falmouth	Highway-Bridges Bridge Replacement	Bucknam Road	Bucknam Road/ I-295 Bridge (#5830) over Interstate 295. Located 0.30 of a mile northwest of Route 1.	\$4,205,000
021721.00 2020/21 HCP 1	Falmouth	Highway-Bridges Bridge Rehabilitation	Johnson Road	Johnson Road/ I-295 Bridge (#5792) over Interstate 295. Located 0.25 of a mile west of Route 1.	\$2,775,000

ID/Year	Municipality	Scope	Name	Description	Funding
022310.00 2019 HCP 3	Falmouth	Highway-Bridges Bridge Rehabilitation	Allen Avenue Extension	Presumpscot Falls Bridge (#5669) over Presumpscot River. Located 0.21 of a mile northeast of Pleasant Hill Road.	\$1,025,000
022418.00 2019 HCP 4	Falmouth	Highway Paving Urban Highways 1 1/4" Overlay	Route 9	Beginning at Staples Point Bridge (#5278) over the Presumpscot River and extending north 0.82 of a mile to Lunt Road. PACTS Sponsored.	\$437,203
022422.00 2019 HCP 1	Falmouth	Highway Paving Interstate Mill And Fill	Interstate 495	Interstate 495 eastbound and westbound including all ramps to Interstate 295 and Route 1.	\$1,105,000
022672.00 2020/21 HCP 1	Falmouth	Highway Safety and Spot Improvements Interstate Safety Improvements	Bucknam Road	Install signal with turn lanes at Interstate 295 northbound off-ramp.	\$660,000
024055.00 2020 HCP 4	Falmouth	Highway Paving Light Capital Paving	Babbidge Road	Beginning at the Windham town line and extending east 0.86 of a mile to Backstrap Road.	\$34,684
WR 31612 2019 HCP 4	Falmouth	Drainage Maintenance	Blackstrap Road	Replace instream culvert (#99390) on Blackstrap Road. Located 0.20 of a mile north of Hemlock Cove Road.	\$75,000
023663.01 2020/21 HCP 1	Falmouth, Yarmouth	Highway Safety and Spot Improvements Interstate Safety Improvements	Interstate 295	Implement Transportation System Management (TSM) actions to improve safety, reliability and level of service along the Interstate 295 Corridor between Falmouth and Topsham, with various Emergency Refuge Areas (ERA).	\$1,025,000
023663.02 2019 HCP 1	Falmouth, Yarmouth	Highway Safety and Spot Improvements Interstate Safety Improvements - PE Only	Interstate 295	Acceleration and deceleration lanes at Exits 10, 15 and 17. Both north and southbound lanes.	\$200,000
021726.00 2020/21 HCP 1	Freeport	Highway-Bridges Bridge Replacement	Route 125	Approach Road Interchange Bridge (#5721) over Interstate 295. Located 0.44 of a mile northwest of Route 1. Project is only partially funded for construction.	\$1,160,000
023134.00 2019 HCP 3	Freeport	Highway-Bridges Bridge Replacement - PE Only	Route 1	Railroad Crossing Bridge (#3172) over MCRR. Located 0.05 of a mile south of Summer Street.	\$250,000

ID/Year	Municipality	Scope	Name	Description	Funding
023370.00 2019 HCP 4	Freeport	Highway Paving Light Capital Paving	South Freeport Road	Beginning at Route 1 and extending east 1.33 miles to Cheehaak Road.	\$54,929
023589.00 2019 HCP 3, 6	Freeport	Highway Safety and Spot Improvements Interstate Safety Improvements - PE Only	Desert Road	Beginning at the Interstate 295 northbound off-ramp extending west 0.24 of a mile (includes 0.04 of a mile of divided highway).	\$250,000
023627.00 2020/21 HCP 1	Freeport	Highway-Bridges Bridge Replacement	Desert Road	Merrill Road Bridge (#5720) over Interstate 295. Located 0.14 of a mile southeast of Hunter Road. Project is only partially funded for construction.	\$1,160,000
024055.00 2020 HCP 3	Freeport	Highway Paving Light Capital Paving	Route 125	Beginning at Route 136 and extending northeast 0.76 of a mile to Woodside Lane.	\$30,651
024215.00 2020/21 HCP 1	Freeport	Highway Safety and Spot Improvements Interstate Safety Improvements	Interstate 295	Beginning 0.41 of a mile north of the Yarmouth town line and extending north 2.19 miles.	\$495,000
021725.00 2020/21 HCP 3	Freeport, Yarmouth	Highway-Bridges Bridge Replacement	Route 1	Route 1/Cousins River Bridge (#2183) over Cousins River. Located on the Freeport-Yarmouth town line.	\$2,250,000
018821.00 2020/21 HCP 2	Gorham	Highway Safety and Spot Improvements Rural Highways Large Culvert Replacement	Route 25	Large culvert (#47422) located 0.41 of a mile north of State Street.	\$1,445,000
020277.00 2019 HCP 1, 2	Gorham	Highway Paving Urban Highways Mill And Fill	Route 25	Beginning 0.09 of a mile north of Johnson Road and extending west 1.48 miles.	\$5,188,338
022238.00 2019	Gorham	Policy, Planning and Research Planning Enhanced Project Scoping	Mitchell Hill Road	Mitchell Bridge (#0216) over Nonesuch River. Located 0.04 of a mile northwest of the Scarborough town line.	\$115,000
022873.00 2019 HCP 1	Gorham	Highway Safety and Spot Improvements Rural Highways Intersection Improvements W/ Signal	Route 25	Located at the intersection of Route 25 and Libby Avenue.	\$514,000

ID/Year	Municipality	Scope	Name	Description	Funding
023591.00 2019 HCP 1	Gorham	Highway Safety and Spot Improvements Rural Highways Intersection Improvements W/ Signal	Route 202	Located at the intersection of Route 202 and Route 114; Route 202 and Water Street; and Route 202 and New Portland Road. PACTS Sponsored.	\$710,600
023899.00 2019 HCP 2	Gorham	Highway-Bridges Bridge Replacement	Route 25	Higgins Bridge (#2370) over Douglas Brook. Located 1.10 miles southeast of Dingley Spring Road.	\$1,078,500
023909.00 2019 HCP 3	Gorham	Highway-Bridges Bridge Replacement	Route 237	Little River Bridge (#3112) over Little River. Located 0.37 of a mile north of Queen Street.	\$2,598,500
023931.00 2019 HCP 1, 2	Gorham	Highway Paving Rural Highways Ultra-Thin Bonded Wearing Course	Route 112	Beginning at Route 114 and extending north 3.45 miles to Route 25. Includes two roundabouts.	\$876,894
024035.00 2019 HCP 2, 3	Gorham	Highway Paving Rural Highways Highway Cyclical Pavement Resurfacing	Route 237	Beginning 0.37 of a mile north of Queen Street and extending north 1.18 miles to Route 202.	\$203,079
024055.00 2020 HCP 3	Gorham	Highway Paving Light Capital Paving	Route 237	Beginning 0.09 of a mile north of Stevens Drive and extending north 0.56 of a mile.	\$22,585
024055.00 2020 HCP 3	Gorham	Highway Paving Light Capital Paving	Route 237	Beginning at Barstow Road and extending north 0.69 of a mile.	\$27,828
024055.00 2020 HCP 3	Gorham	Highway Paving Light Capital Paving	Route 237	Beginning at Route 25 and extending north 1.70 miles.	\$68,561
022328.20 2020	Gorham, Portland, South Portland, Westbrook	System Operations by Others Transit - General Operating Assistance	Metro/Husky Line	Greater Portland Transit District, Metro, core service frequency improvements and system expansion in the communities of Gorham, Westbrook, Portland and South Portland in partnership with the University of Southern Maine. Year 2-FTA Transfer.	\$779,778
022328.21 2021	Gorham, Portland, South Portland, Westbrook	System Operations by Others Transit - General Operating Assistance	Metro/Husky Line	Greater Portland Transit District, Metro, core service frequency improvements and system expansion in the communities of Gorham, Westbrook, Portland and South Portland in partnership with the University of Southern Maine. Year 3-FTA Transfer.	\$742,612

ID/Year	Municipality	Scope	Name	Description	Funding
024055.00 2020 HCP 3	Gorham, Standish	Highway Paving Light Capital Paving	Route 237	Beginning 0.03 of a mile north of Great Falls Road and extending northwest 1.70 miles to Route 35.	\$36,297
020891.00 2019 HCP 1	Gorham, Westbrook	Highway Paving Rural Highways 1 1/4" Overlay	Route 25	Beginning at Conant Street and extending west 3.49 miles to 0.02 miles east of Gray Road.	\$1,044,500
024165.00 2020/21 HCP 2	Gorham, Windham	Highway Paving Urban Highways 1 1/4" Overlay	Route 202	Beginning at Route 25 and extending north 3.76 miles, not including Little River Bridge.	\$1,909,000
018766.00 2019 HCP 1	Gray	Highway Safety and Spot Improvements Urban Highways Intersection Improvements W/ Signal	Route 26	Located at the intersection of Route 26 and North Raymond Road.	\$1,896,000
023370.00 2019 HCP 4	Gray	Highway Paving Light Capital Paving	North Raymond Road	Beginning at Mayberry Road and extending north 0.57 of a mile to Egypt Road.	\$23,541
024303.00 2020/21 HCP 4	Gray	Highway Safety and Spot Improvements Rural Highways Drainage Improvements	Depot Road	Beginning at Town Farm Road and extending south west 0.36 of a mile.	\$120,000
WR 37999 2019	Gray	Bridge and Structural Maintenance	Merrill Road	Repair curb, bridge rail and abutments on Merrills Bridge (#0250) on Merrill Road over Collyer Brook in Gray. Located 0.43 of a mile north of Mayall Road.	\$100,000
024055.00 2020 HCP 3	Gray, North Yarmouth	Highway Paving Light Capital Paving	Route 115	Beginning at Partridge Drive and extending south 4.58 miles to Route 231.	\$184,712
018420.00 2019	Hampden, Yarmouth	Highway Safety and Spot Improvements Interstate Rest Area Construction/Improvements	Visitor Information Centers	Visitor Information Centers in Yarmouth and Hampden.	\$20,000
023082.00 2020/21	Harpswell	Ports-Harbors Piers, Floats and Fenders Rehabilitation	George J. Mitchell Field	Building a boat landing at Mitchell Field. Located 0.09 of a mile northeast of Firehouse Road.	\$394,500

ID/Year	Municipality	Scope	Name	Description	Funding
023472.00 2020/21	Harpswell	Ports-Harbors Piers, Floats and Fenders Rehabilitation	George J. Mitchell Field	Navy pier at Mitchell Field. Located 0.09 of a mile northeast of Firehouse Road.	\$320,000
024061.00 2020 HCP 4	Harpswell	Highway Paving Light Capital Paving	Bailey Island Road	Beginning 0.01 of a mile north of the Bailey Island Access Point and extending north 1.09 of a mile to Abner Point Road.	\$43,960
024061.00 2020 HCP 4	Harpswell	Highway Paving Light Capital Paving	Mountain Road	Beginning at Route 24 and extending north 2.60 miles to Route 123.	\$104,858
024061.00 2020 HCP 4	Harpswell	Highway Paving Light Capital Paving	Route 24	Beginning at Abner Point Road at extending north 5.47 miles.	\$220,605
023198.00 2020/21 HCP 2	Harrison	Highway-Bridges Bridge Wearing Surface Replacement	Route 117	Bear River Bridge (#6121) over Bear River. Located 0.03 of a mile northeast of Tolman Road.	\$300,000
WR 37521 2019 HCP 4	Naples	Bridge and Structural Maintenance	State Park Road	Movable bridge maintenance on Songo Lock Drawbridge (#2780) over the Songo River to ensure the ability for marine traffic to pass by the bridge. Located 0.01 of a mile northwest of Lock Lane.	\$17,000
WR 37777 2019 HCP 1	Naples	Drainage Maintenance	Route 302	Ditching on Route 302 from the Casco - Naples town line extending north 18.44 miles to the Bridgton - Fryburg town line.	\$260,000
WR 37703 2019 HCP 3	New Gloucester	Drainage Maintenance	Route 231	Ditching on Route 231 in New Gloucester. Beginning at North Pownal Road and extending north 3.47 miles to South Estes Road.	\$50,000
023370.00 2019 HCP 4	New Gloucester, Pownal	Highway Paving Light Capital Paving	Freeport, Allen Road	Beginning at Route 231 and extending east 1.83 miles.	\$75,579
022338.00 2019 HCP 3	North Yarmouth	Highway-Bridges Bridge Substructure Rehabilitation	Route 9	Walnut Hill Bridge (#0188) over MCRR. Located 0.14 of a mile north of Hazel Lane.	\$540,000

ID/Year	Municipality	Scope	Name	Description	Funding
023693.00 2020/21 HCP 3	North Yarmouth	Highway Safety and Spot Improvements Rural Highways Large Culvert Replacement	Route 115	Large culvert (#911957) located 0.05 of a mile south of Mill Road.	\$650,000
WR 37291 2019 HCP 3	North Yarmouth	Drainage Maintenance	Route 115	Ditching on Route 115 in North Yarmouth. Beginning at Route 231 and extending south 3.22 miles to the Yarmouth-North Yarmouth town line.	\$77,000
002142.18 2019	Portland	Policy, Planning and Research Planning MPO Program Management	PACTS Planning	Portland Area Comprehensive Transportation System (PACTS) Unified Planning Work Program: Federally mandated program associated with Maine's U.S. Census-defined metropolitan planning area in the Greater Portland region. Years 2018-2019.	\$2,733,264
002142.20 2020	Portland	Policy, Planning and Research Planning MPO Program Management	PACTS Planning	Portland Area Comprehensive Transportation System (PACTS) Unified Planning Work Program: Federally mandated program associated with Maine's U.S. Census-defined metropolitan planning area in the Greater Portland region. Years 2020-2021.	\$2,076,652
018364.01 2019 HCP 1	Portland	Bicycle/Pedestrian On-Road Sidewalk/Trail Reconstruction	Bayside Trail	Trail improvements and widening of the sidewalk located at the intersection of Franklin Street and Marginal Way.	\$130,000
018469.00 2019	Portland	Bicycle/Pedestrian On-Road Sidewalk/Trail New Construction - PE Only	Bayside Trail	Beginning at Union Branch along Hadlock Field and extending 1.50 miles to the Fore River Parkway and ending at the Portland Transportation Center.	\$235,805
018624.00 2019 HCP 3	Portland	Highway Safety and Spot Improvements Rural Highways Roundabout Construction	Brighton Avenue, Deering Avenue	Beginning at Bedford Street and extending west 0.09 of a mile. PACTS Sponsored.	\$2,868,809
018664.00 2020/21 HCP 1, 2	Portland	Highway Safety and Spot Improvements Urban Highways Install Or Replace Traffic Signals	Congress Street	Connection between Congress Street signals via overhead hardware to existing signals on Brighton Avenue at Stevens Avenue intersection and the city's streetwise Advanced Traffic Management System (ATMS). PACTS Sponsored.	\$695,000
018711.01 2019	Portland	Aviation Runway/Taxiway New Construction	Portland International Jetport	Safety and infrastructure improvements that may include environmental assessment mitigation measures.	\$618,000
018711.02 2019	Portland	Aviation Runway/Taxiway New Construction	Portland International Jetport	Safety and infrastructure improvements that may include construction of air cargo taxiway - Phase 1 (Taxiway "G" to Taxiway "A").	\$4,326,000

ID/Year	Municipality	Scope	Name	Description	Funding
018711.03 2020/21	Portland	Airport Airport - General Capital Equipment Purchase	Portland International Jetport	Safety and infrastructure improvements that may include acquisition of displacement plows.	\$906,400
018711.04 2019	Portland	Aviation Apron New Construction	Portland International Jetport	Safety and infrastructure improvements that may include long-term hold area, deicing pad expansion and remaining overnight apron construction - Phase 1.	\$4,346,600
018711.05 2020/21	Portland	Airport Airport - General Capital Equipment Purchase	Portland International Jetport	Safety and infrastructure improvements that may include acquisition of snow melt equipment for contaminated snow.	\$695,250
018711.08 2019	Portland	Aviation Runway/Taxiway New Construction	Portland International Jetport	Safety and infrastructure improvements that may include Runway 11 Taxiway Bypass and Perimeter service road realignment.	\$1,133,000
018711.09 2019	Portland	Aviation Runway/Taxiway New Construction	Portland International Jetport	Safety and infrastructure improvements that may include construction of Taxiway "B" Runway 36 to 29.	\$3,382,520
018711.10 2020/21	Portland	Aviation Apron New Construction	Portland International Jetport	Safety and infrastructure improvements that may include long-term hold area, deicing pad expansion and remaining overnight apron construction - Phase 2.	\$2,884,063
018711.11 2019	Portland	Aviation Navigation Aids/Lights Removal Of Obstructions	Portland International Jetport	Safety and infrastructure improvements that may include tree removal for Glidepath Qualification Surface (GQS) on Runway 36 end.	\$58,710
018711.13 2020/21	Portland	Aviation Apron New Construction	Portland International Jetport	Safety and infrastructure improvements that may include long-term hold area, deicing pad expansion and remaining overnight apron construction - Phase 3.	\$813,012
018711.14 2020/21	Portland	Aviation Apron Rehabilitation	Portland International Jetport	Safety and infrastructure improvements that may include rehabilitation of the cargo apron.	\$2,948,890
018711.15 2020/21	Portland	Airport Airport - General Capital Equipment Purchase	Portland International Jetport	Safety and infrastructure improvements that may include airport security fence and gate upgrades in Northeast area.	\$296,640

ID/Year	Municipality	Scope	Name	Description	Funding
018865.00 2020/21	Portland	Bicycle/Pedestrian Off-Road Trail/Path New Construction	Route 1A	Multiuse trail. Beginning at Beach Street and extending west 0.57 of a mile.	\$353,488
018869.19 2019	Portland	System Operations by Others Transit - General Operating Assistance	Urban Transit ADA Operating	FTA Section 5307 for ADA Operating - Portland Transit Agencies.	\$337,499
018869.20 2020	Portland	System Operations by Others Transit - General Operating Assistance	Urban Transit ADA Operating	FTA Section 5307 for ADA Operating - Portland Transit Agencies.	\$344,249
018869.21 2021	Portland	System Operations by Others Transit - General Operating Assistance	Urban Transit ADA Operations	FTA Section 5307 for ADA Operating - Portland Transit Agencies.	\$351,134
018870.19 2019	Portland	System Operations by Others Transit - General Administrative Assistance	Urban Transit Planning	Transit Planning Assistance for Portland Area Transit Agencies, Federal Transit Administration § 5307 for urbanized area transit.	\$150,000
018870.20 2020	Portland	System Operations by Others Transit - General Administrative Assistance	Urban Transit Planning	Transit Planning Assistance for Portland Area Transit Agencies, Federal Transit Administration § 5307 for urbanized area transit.	\$150,000
018870.21 2021	Portland	System Operations by Others Transit - General Administrative Assistance	Urban Transit Planning	Transit Planning Assistance for Portland Area Transit Agencies, Federal Transit Administration § 5307 for urbanized area transit.	\$150,000
018886.00 2019	Portland	Bicycle/Pedestrian Off-Road Trail/Path Reconstruction	Bayside Trail	Intersection improvements with Eastern Prom Trail.	\$144,300
018887.00 2019 HCP 1	Portland	Bicycle/Pedestrian On-Road Sidewalk/Trail Rehabilitation	Forest Avenue	Sidewalk improvements located at the intersection of Forest Avenue and Dartmouth Street for 0.01 of a mile.	\$103,805
020547.00 2019	Portland	Bicycle/Pedestrian Off-Road Trail/Path New Construction	Neighborhood Byway	Beginning at Deering Center and extending north 1.30 miles. PACTS Sponsored.	\$375,626

ID/Year	Municipality	Scope	Name	Description	Funding
020625.19 2019	Portland	Transit Service Area Transit - General Capital Equipment Purchase	Urban Transit Capital	FTA Section 5337 for Capital Assistance - Portland UZA Fixed Guideway for Casco Bay Lines- will apply to FTA directly.	\$900,000
020625.20 2020/21	Portland	Transit Service Area Transit - General Capital-Eligible Maintenance	Urban Transit Capital	FTA Section 5337 for Capital Assistance - Portland UZA Fixed Guideway for Casco Bay Lines.	\$900,000
020625.21 2020/21	Portland	Transit Service Area Transit - General Capital Equipment Purchase	Urban Transit Capital	FTA Section 5337 for Capital Assistance - Portland UZA Fixed Guideway for Casco Bay Lines.	\$900,000
020634.19 2019	Portland	Transit Service Area Transit - General Capital Equipment Purchase	Urban Transit Capital	FTA Section 5339 Capital Assistance Portland UZA.	\$275,000
020634.20 2020/21	Portland	Transit Service Area Transit - General Capital Equipment Purchase	Urban Transit Capital	FTA Section 5339 Capital Assistance Portland UZA.	\$275,000
020634.21 2020/21	Portland	Transit Service Area Transit - General Capital Equipment Purchase	Urban Transit Capital	FTA Section 5339 Capital Assistance Portland UZA.	\$275,000
020646.19 2019	Portland	Transit Service Area Transit - General Capital-Eligible Maintenance	Urban Transit Capital	FTA Section 5307 for capital projects TBD - Portland Transit Agencies.	\$1,799,614
020646.20 2020/21	Portland	Transit Service Area Transit - General Capital-Eligible Maintenance	Urban Transit Capital	FTA Section 5307 for capital projects TBD - Portland Transit Agencies.	\$3,392,271
020646.21 2020/21	Portland	Transit Service Area Transit - General Capital-Eligible Maintenance	Urban Transit Capital	FTA Section 5307 for capital projects TBD - Portland Transit Agencies.	\$7,137,608
020849.00 2019	Portland	Ports-Harbors Piers, Floats and Fenders New Construction	Float System	New float system at East End Park. Located at Cutter Street.	\$250,000

ID/Year	Municipality	Scope	Name	Description	Funding
021745.00 2020/21 HCP 1	Portland	Highway-Bridges Bridge Replacement	Interstate 295	Veranda Street Bridge (#5933) over Veranda Street. Located 0.15 of a mile south of Route 1.	\$12,520,000
022014.00 2020/21	Portland	Ports-Harbors Piers, Floats and Fenders Rehabilitation	Ferry Service Capital	Chebeague Island, Little Diamond, Great Diamond, Long Island and Peaks Island Ferry Facilities.	\$1,100,000
022132.00 2019 HCP 2	Portland	Highway Safety and Spot Improvements Urban Highways Intersection Improvements W/ Signal	Congress Street	Beginning at State Street and extending northeast 0.62 of a mile to Myrtle Street. PACTS Sponsored.	\$634,260
022134.00 2020/21 HCP 2	Portland	Highway Construction/Rehabilitation Urban Highways Highway Rehabilitation	Washington Avenue	Beginning at Congress Street and extending north 0.06 of a mile to Cumberland Avenue. PACTS Sponsored.	\$1,880,600
022164.00 2019 HCP 3	Portland	Highway Paving Urban Highways Mill And Fill	Cumberland Avenue	Beginning at State Street and extending north 0.46 of a mile to Elm Street. PACTS Sponsored.	\$397,100
022170.00 2019 HCP 4	Portland	Highway Paving Urban Highways Mill And Fill	Danforth Street	Beginning at High Street and extending southwest 0.78 of a mile to 0.05 of a mile north of Vaughan Street. PACTS Sponsored.	\$706,600
022394.00 2019 HCP 1	Portland	Highway Safety and Spot Improvements Rural Highways Highway Improvement - PE Only	Interstate 295	Beginning 0.16 of a mile south of Washington Avenue northbound and extending north 1.25 miles.	\$250,000
022452.00 2020/21 HCP 3, 4	Portland	Highway Paving Urban Highways Mill And Fill	Washington Street	Beginning at Reagan Lane and extending northwest 0.75 of a mile to Riverside Street. PACTS Sponsored.	\$523,763
022705.19 2019	Portland	Ports-Harbors Piers, Floats and Fenders Rehabilitation	Casco Bay Island Transit District	Passenger Ferry Program. Allocation for capital improvements.	\$270,537
022705.20 2020/21	Portland	Ports-Harbors Piers, Floats and Fenders Rehabilitation	Casco Bay Island Transit District	Passenger Ferry Program. Allocation for capital improvements.	\$446,911

ID/Year	Municipality	Scope	Name	Description	Funding
022705.21 2020/21	Portland	Ports-Harbors Piers, Floats and Fenders Rehabilitation	Casco Bay Island Transit District	Passenger Ferry Program. Allocation for capital improvements.	\$446,911
022785.00 2019	Portland	Ferry Marine Buildings/Facilities New Construction	Casco Bay Island Transit District	FTA Section 5307 CBITD Phase II - Terminal Project.	\$3,200,000
022809.34 2019	Portland	Freight Intermodal Freight Facility New Construction	West Commercial Street Intermodal Facility	State contribution to Cold Storage Building being developed by the MePA (total estimated cost \$28 million) to leverage federal tax credits and long-term private commitments (equity and/or port/cold storage usage.)	\$8,000,000
022809.50 2020/21	Portland	Freight Intermodal Freight Facility Rehabilitation	West Commercial Street Intermodal Facility	Heavy haul road and track improvements to support the International Marine Terminal (IMT) operations.	\$1,825,000
023044.00 2019	Portland	Freight Facility Freight Monitoring Syst and Equip Capital Equipment Purchase	West Commercial Street Intermodal Facility	Acquisition of new Reach Stacker, Chassis and Genset to support terminal operations at the International Marine Terminal (IMT).	\$1,800,000
023068.00 2021	Portland	Policy, Planning and Research Planning MPO Program Management	PACTS Allocation	Portland Area Comprehensive Transportation System (PACTS) Capital Improvement funding for remaining allocation. Calendar Year 2020-2021	\$676,715
023344.20 2020	Portland	System Operations by Others Transit - General Administrative Assistance	Urban Transit Planning	Portland Area Comprehensive Transportation System (PACTS), Federal Transit Administration § 5303 for metropolitan planning Fiscal Year 2020 and 2021. Funds are transferred to FHWA.	\$645,000
023468.00 2020/21	Portland	Ferry Ferry Boats New Construction	Casco Bay Island Transit District	Construction of new ferry for Casco Bay Island Transit District.	\$10,000,000
023545.00 2020/21 HCP 1	Portland	Highway-Bridges Bridge Substructure Rehabilitation	Interstate 295	CNRR Crossing Bridge (#5616) under Interstate 295. Located 1.45 miles south of the Falmouth town line.	\$500,000
023661.00 2020/21 HCP 1	Portland	Highway-Bridges Bridge Wearing Surface Replacement	Washington Avenue	Washington Avenue SB Bridge (#0820) over Interstate 295. Located 0.15 of a mile south of Interstate 295 southbound Exit 8.	\$800,000

ID/Year	Municipality	Scope	Name	Description	Funding
023711.00 2020/21 HCP 2	Portland	Highway Paving Urban Highways Mill And Fill	Riverside Street	Beginning 0.11 of a mile north of Warren Avenue and extending north 0.97 of a mile.	\$562,480
023713.00 2020/21 HCP 1	Portland	Highway Construction/Rehabilitation Urban Highways Reconstruction	Route 1A	Beginning 0.19 of a mile north of Fox Street and extending north 0.15 of a mile to Interstate 295 northbound Exit 7. Includes 0.03 of a mile north of Marginal Way and extending north 0.02 of a mile both north and southbound lanes.	\$1,180,575
023713.01 2019 HCP 1, 2	Portland	Highway Construction/Rehabilitation Urban Highways Reconstruction - PE Only	Route 1A	Beginning 0.10 of a mile south of Fox Street and extending north 0.18 of a mile. Includes the southbound lane.	\$360,281
023715.00 2019 HCP 2	Portland	Highway Safety and Spot Improvements Urban Highways Intersection Improvements W/ Signal - PE Only	Route 25	Beginning at Dartmouth Street and extending northwest 1.85 miles to Rowe Avenue. PACTS Sponsored.	\$195,000
023815.00 2020	Portland	Multimodal System Operations Ports and Harbors - General Facilities Management	West Commercial Street Intermodal Facility	Funding to match grant which provides security for the International Marine Terminal (IMT) facility.	\$120,000
023991.00 2020/21 HCP 2	Portland	Highway Paving Urban Highways 1 1/2" Overlay	Route 22	Beginning at the Fore Rive Parkway and extending west 0.54 of a mile to Stevens Avenue. PACTS MPI Sponsored.	\$520,000
023993.00 2020/21 HCP 3	Portland	Highway Paving Urban Highways 1 1/2" Overlay	Route 25	Beginning at Holm Avenue and extending west 0.30 of a mile to the Westbrook town line. PACTS MPI Sponsored.	\$241,000
024037.00 2019 HCP 3	Portland	Highway Paving Rural Highways Highway Cyclical Pavement Resurfacing	India Street	Beginning at Congress Street and extending south 0.29 of a mile to Commercial Street.	\$359,400
024105.00 2019 HCP 2	Portland	Bicycle/Pedestrian On-Road Sidewalk/Trail Multimodal Improvements - PE Only	York Street	Beginning at State Street and extending north 0.16 of a mile to High Street. PACTS Sponsored.	\$100,000
024293.00 2020/21 HCP 2, 6	Portland	Highway Safety and Spot Improvements Urban Highways Safety Improvements	Congress Square	Located at the intersection of Congress Square including all approaches.	\$2,600,000

ID/Year	Municipality	Scope	Name	Description	Funding
024297.00 2021	Portland	Multimodal System Operations Ports and Harbors - General Facilities Management	West Commercial Street Intermodal Facility	Funding to match grant which provides security for the International Marine Terminal (IMT) facility.	\$120,000
024299.00 2019	Portland	Multimodal System Operations Ports and Harbors - General Facilities Management	West Commercial Street Intermodal Facility	Funding to match grant which provides security for the International Marine Terminal (IMT) facility.	\$120,000
024335.00 2020/21	Portland	Highway Paving Urban Highways Highway Cyclical Pavement Resurfacing	Various Locations	Collector Road Paving for the PACTS area. PACTS Sponsored.	\$2,198,192
024369.00 2019 HCP 1	Portland	Highway Safety and Spot Improvements Urban Highways Large Culvert Replacement	Route 1AS	Large culvert (#46957) beginning at Exit 7 and extending southeast 0.09 of a mile to Franklin Street.	\$500,000
WR 37522 2019 HCP 2	Portland	Bridge and Structural Maintenance	Route 77	Casco Bay Bridge (#5900) maintenance to ensure marine traffic mobility. Located at the Portland - South Portland city line.	\$715,000
022420.00 2019 HCP 1	Portland, Scarborough, South Portland	Highway Paving Interstate Mill And Fill	Interstate 295	Beginning at the Portland city line and extending 9.70 miles, including northbound gaps in previous treatment.	\$6,790,000
021890.00 2019 HCP 2	Portland, South Portland	Highway Safety and Spot Improvements Urban Highways Lighting	Route 77	Casco Bay Bridge (#5900) over Fore River. Located at the Portland-South Portland city line.	\$1,197,250
024195.00 2019 HCP 1	Portland, South Portland	Highway Safety and Spot Improvements Urban Highways Guardrail Installation/Replacement	Veterans Memorial Bridge Southbound	Veterans Memorial Bridge (#3945) over Fore River. Located 0.02 of a mile south of the Portland city line.	\$90,000
023709.00 2020/21 HCP 1, 2	Portland, Westbrook	Highway Paving Urban Highways Mill And Fill	Larrabee Road, Route 25	Beginning 0.08 of a mile east of Pine Tree Industrial Parkway on Route 25 and extending southwest 0.93 of a mile to the intersection of Larrabee Road, then continuing north 0.91 of a mile on Larrabee Road to the intersection of Riverside Street.	\$1,173,284
023721.00 2020/21 HCP 1	Portland, Westbrook	Highway Paving Urban Highways Mill And Fill	Route 302	Beginning 0.02 of a mile west of Riverside Street and extending north 1.20 miles to 0.03 of a mile west of Chase Hill Drive.	\$707,265

ID/Year	Municipality	Scope	Name	Description	Funding
022962.00 2020/21 HCP 3	Pownal	Highway Safety and Spot Improvements Rural Highways Flashing Beacon	Route 9	Located at the intersection of Elmwood Road and Hallowell Road.	\$150,000
018888.00 2020/21 HCP 6	Raymond	Bicycle/Pedestrian On-Road Sidewalk/Trail New Construction	Main Street	Beginning at Route 302 and extending east 0.57 of a mile to Route 121.	\$405,000
024203.00 2020/21 HCP 1	Raymond, Windham	Highway Safety and Spot Improvements Rural Highways Safety Improvements	Route 302	Beginning 0.04 of a mile south of Colonial Park Drive and extending north 0.24 of a mile to Viola Avenue.	\$200,000
021930.01 2019 HCP 2	Scarborough	Highway Construction/Rehabilitation Urban Highways Highway Rehabilitation	Route 114	Municipal Partnership Initiative Program. Beginning at Maple Avenue and extending north 0.48 of a mile to Ridgeway Road.	\$1,620,000
023983.00 2020/21 HCP 2	Scarborough	Highway Paving Urban Highways Mill And Fill	Payne Road	Beginning at Mussey Road and extending north 0.33 of a mile to Gorham Road. PACTS Sponsored.	\$261,235
024055.00 2020 HCP 2	Scarborough	Highway Paving Light Capital Paving	Route 114	Beginning 0.51 of a mile west of the Payne Road and extending northwest 1.21 miles.	\$48,799
WR 33274 2019	Scarborough	Drainage Maintenance	Route 22	Replacing a culvert (#973812) on Route 22 in Scarborough. Located 0.55 of a mile east of Saco Street.	\$50,000
019426.00 2019	Scarborough, South Portland	Bicycle/Pedestrian On-Road Sidewalk/Trail New Construction	Eastern Trail	Beginning at Wainright Field in South Portland and extending south 0.80 of a mile to Pleasant Hill Road in Scarborough .	\$935,000
019426.10 2019	Scarborough, South Portland	Bicycle/Pedestrian Off-Road Trail/Path New Construction	Eastern Trail	Eastern Trail bicycle and pedestrian connection. Beginning at Nonesuch River and extending 0.60 of a mile to Pleasant Hill Road.	\$3,975,000
022462.00 2019 HCP 1	Scarborough, South Portland	Highway Paving Urban Highways Mill And Fill	Scarborough Connector	Beginning at off-ramp to Scarborough Connector and extending south 1.57 miles to Route 1.	\$718,546

ID/Year	Municipality	Scope	Name	Description	Funding
022466.00 2019 HCP 1	Scarborough, South Portland	Highway Paving Urban Highways Mill And Fill	Route 701	Beginning at Route 1 and extending north 1.71 miles.	\$801,228
022976.00 2019 HCP 1	Scarborough, South Portland	Highway Safety and Spot Improvements Urban Highways Guardrail Installation/Replacement	Route 701	Beginning 0.30 of a mile north of Route 1 and extending north 1.35 miles.	\$525,000
018849.00 2019 HCP 4	Sebago	Highway Safety and Spot Improvements Minor Collectors Drainage Improvements	Long Hill Road	Beginning 0.01 of a mile north of Eagle Crest Road and extending south 1.00 mile.	\$430,000
012783.00 2019 HCP 3	Sebago, Standish	Highway Construction/Rehabilitation Rural Highways Highway Rehabilitation - PE Only	Route 114	Beginning at the south intersection of the Wards Cove Road in Standish and extending north 2.13 miles to the West Shore Road.	\$408,634
012800.30 2019 HCP 1	South Portland	Highway Safety and Spot Improvements Rural Highways Highway Improvement - PE Only	Interstate 295 Southbound	New access on Interstate 295 at Exit 4. Project is a partnership with South Portland.	\$376,892
018638.00 2020/21 HCP 2, 3	South Portland	Highway Construction/Rehabilitation Urban Highways Highway Rehabilitation	Lincoln Street	Beginning at Greenbelt Pathway near Evans Street and extending west 0.17 of a mile to Lincoln Street and extending west on Lincoln Street 0.55 of a mile to Billy Vachon Drive and extending west 0.24 of a mile. PACTS Sponsored.	\$1,366,200
018665.00 2020/21 HCP 2, 3, 4	South Portland	Highway Safety and Spot Improvements Urban Highways Install Or Replace Traffic Signals	Route 77	Multifaceted approach to corridor improvements to address traffic, safety, and bicycle/pedestrian needs and deficiencies on/off Route 77. PACTS Sponsored.	\$505,000
020535.00 2019 HCP 1	South Portland	Highway-Minor Spans Bridge Culvert Rehabilitation	Interstate 295	Restore Aquatic Organism passage in Red Brook at I-295 Ramp 5/Red Brook Bridge (#6284) located on the Maine Turnpike Approach off-ramp, and at Long Creek # 2 Bridge (#6219) located on Route 1.	\$96,000
022136.00 2019 HCP 2	South Portland	Highway Safety and Spot Improvements Urban Highways Intersection Improvements W/ Signal	Broadway	Located at the intersection of Broadway and Evans Street, and the intersection of Broadway and Lincoln Street. PACTS Sponsored.	\$378,238
022138.00 2020/21 HCP 1	South Portland	Bicycle/Pedestrian On-Road Sidewalk/Trail Multimodal Improvements	Route 1	Multiuse path extension. Beginning 350 feet north of the Broadway intersection, including a 200-foot path connection to Cash Street. Signal upgrades on Route 1 at Broadway and Rumery Street to facilitate pedestrian movements. PACTS Sponsored.	\$728,322

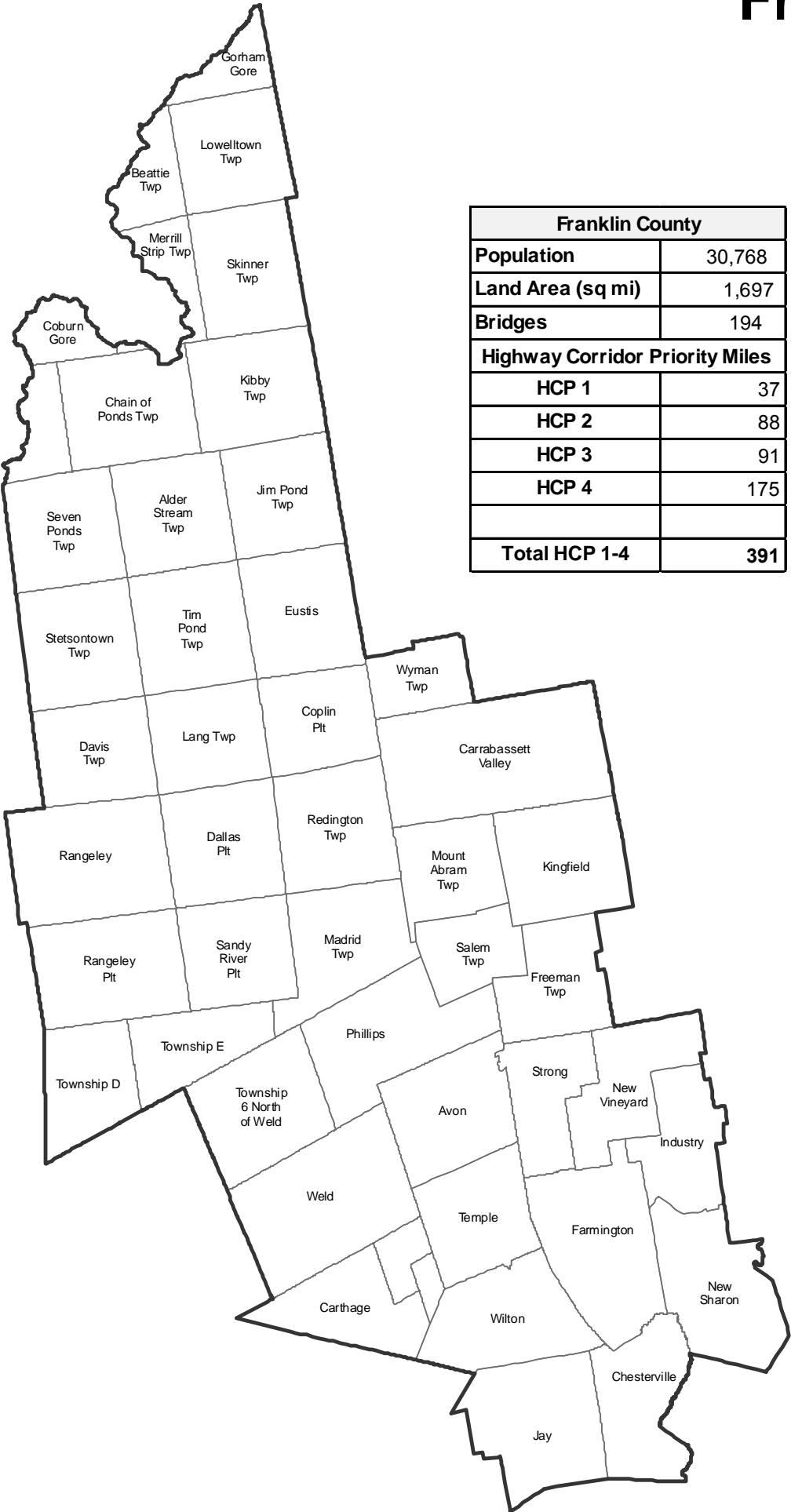
ID/Year	Municipality	Scope	Name	Description	Funding
022258.00 2019 HCP 1	South Portland	Highway-Bridges Bridge Improvements - PE Only	Route 1 Southbound	Ramp SP4 Bridge (#1376) over northbound ramp of Interstate 295 to Route 1. Located off Exit 4 on Interstate 295 southbound.	\$250,000
023599.00 2020/21 HCP 1	South Portland	Highway-Bridges Bridge Painting	Interstate 295	I-295/ Westbrook Street Bridge (#6249) over Route 9. Located 0.47 of a mile north of Route 701.	\$350,000
023601.00 2020/21 HCP 1	South Portland	Highway-Minor Spans Bridge Culvert Rehabilitation	Interstate 295	I-295 NB/ Red Brook Bridge (#6285) over Red Brook. Located 0.93 of a mile north of the Portland city line.	\$250,000
023605.00 2020/21 HCP 1	South Portland	Highway-Bridges Bridge Painting	Interstate 295	I-295 SB/ Westbrook Street Bridge (#6532) over Route 9. Located 0.11 of a mile northeast of Interstate 295 Exit 3.	\$350,000
023757.00 2020/21 HCP 2, 3	South Portland	Highway Paving Urban Highways Mill And Fill	Broadway	Beginning 0.04 of a mile east of the Scarborough town line and extending east 0.85 of a mile. Broadway West: Beginning 0.09 of a mile west of Sokokis Street and extending west 0.22 of a mile.	\$330,238
023891.00 2020/21	South Portland	Rail Line/Track Rehabilitation	Rigby Yard	Rehabilitation of Dry Bulk Terminal rip tracks in Rigby Yard including two rail crossings.	\$472,500
023979.00 2020/21 HCP 4	South Portland	Highway Paving Urban Highways Mill And Fill	Highland Avenue	Beginning at the Scarborough town line and extending north 1.29 miles to Alfred Street. PACTS Sponsored.	\$746,819
023981.00 2020/21 HCP 4	South Portland	Highway Paving Urban Highways Mill And Fill	Waterman Drive	Beginning at Ocean Street and extending south 0.49 of a mile to Broadway. PACTS Sponsored.	\$338,301
024157.00 2020/21 HCP 1	South Portland	Highway Paving Urban Highways Mill And Fill	Route 1	Route 1: Beginning 0.18 of a mile north of Skillings Street and extending north 0.59 of a mile. Route 1S: Beginning 0.04 of a mile north of Billy Vachon Drive and extending north 0.34 of a mile.	\$302,012
024363.00 2020/21 HCP 1	South Portland	Highway Safety and Spot Improvements Urban Highways Lighting	Interstate 295	Located at Interstate 295 Exit 4.	\$710,000

ID/Year	Municipality	Scope	Name	Description	Funding
021703.00 2019 HCP 3	Standish	Highway-Minor Spans Bridge Replacement	Route 113	Watchic Bridge (#2914) over Page Brook. Located 0.08 of a mile north of Connor Road.	\$850,000
018637.00 2019 HCP 2	Westbrook	Highway Safety and Spot Improvements Urban Highways Intersection Improvements W/ Signal	Route 25B	"Rotary" area intersections of Harnois Street/Main Street/Cumberland Street; Main Street/Warren Avenue; and Main Street/Forest Street. PACTS Sponsored.	\$1,771,000
021930.05 2019 HCP 4	Westbrook	Highway Construction/Rehabilitation Urban Highways Highway Rehabilitation	Stroudwater Street	Municipal Partnership Initiative Program. Beginning 0.06 of a mile south of Route 25B and extending south 1.14 miles.	\$550,000
021930.06 2019 HCP 2	Westbrook	Highway Paving Urban Highways Mill And Fill	Main Street	Municipal Partnership Initiative Program. Located at the Traffic Circle at Main Street and Harnois Avenue.	\$450,000
022168.00 2019 HCP 3	Westbrook	Highway Paving Urban Highways 1 1/4" Overlay	Cumberland Street	Beginning at Pierce Street and extending northwest 0.47 of a mile to Willoughby Farm Road. PACTS Sponsored.	\$163,000
022474.00 2019 HCP 3	Westbrook	Highway Paving Urban Highways Mill And Fill	Cumberland Street	Beginning 0.06 miles east of Brown Street and extending west 0.34 miles to Park Road. PACTS Sponsored.	\$232,642
023797.00 2020/21 HCP 1	Westbrook	Highway Safety and Spot Improvements Rural Highways Intersection Improvements W/ Signal	Route 25	Beginning at Mechanic Street and extending 0.28 of a mile west. PACTS Sponsored	\$2,311,054
023975.00 2020/21 HCP 3	Westbrook	Highway Paving Urban Highways Mill And Fill	Cumberland Street	Beginning at Bridge Street and extending west 0.36 of a mile to Pierce Street. PACTS Sponsored.	\$196,909
024275.00 2019 HCP 1	Westbrook	Highway Safety and Spot Improvements Urban Highways Large Culvert Replacement - PE Only	Route 302	Large culvert (#114090) located 0.08 of a mile south of Royal Grant Way.	\$60,000
011219.20 2019 HCP 3	Windham	Highway Construction/Rehabilitation Rural Highways Highway Rehabilitation	River Road	Beginning at the Westbrook town line and extending north 3.07 miles.	\$6,955,000

ID/Year	Municipality	Scope	Name	Description	Funding
021924.00 2019 HCP 3	Windham	Highway-Bridges Bridge Replacement	River Road	Doles Bridge (#5061) over Colley Wright Brook. Located 0.11 of a mile south of Willow Drive.	\$1,831,000
021930.15 2019 HCP 1	Windham	Highway Paving Urban Highways 3/4" Overlay	Route 302	Municipal Partnership Initiative Program. Beginning at Whites Bridge Road and extending north 1.42 miles.	\$400,000
022166.00 2020/21 HCP 1, 2	Windham	Bicycle/Pedestrian On-Road Sidewalk/Trail New Construction	Route 35	Beginning at Basin Road and extending east 0.36 of a mile to Route 302. PACTS Sponsored.	\$300,000
023801.00 2020/21 HCP 2	Windham	Highway Safety and Spot Improvements Rural Highways Safety Improvements	Route 202	Installation of traffic signal at the intersection of Route 202 and Falmouth Road.	\$340,000
024341.00 2020/21 HCP 1	Windham	Highway Safety and Spot Improvements Urban Highways Intersection Improvements W/O Signal	Route 202/302	Located 0.02 of a mile east of Lotts Drive and extending 0.14 of a mile on the roundabout.	\$200,000
WR 38357 2019 HCP 1	Windham	Drainage Maintenance	Route 302	Ditching and culvert replacement on Route 302 in Windham. Beginning at the intersection of Route 302 and Whites Bridge Road and extending north 2.37 miles to the Windham - Raymond town line.	\$97,000
021930.07 2019 HCP 4	Yarmouth	Highway Construction/Rehabilitation Minor Collectors Highway Rehabilitation	North Road	Municipal Partnership Initiative Program. Beginning at Melissa Drive and extending north 0.36 of a mile.	\$600,000
022380.00 2020/21 HCP 1	Yarmouth	Highway-Bridges Bridge Deck Replacement	Bayview Street	Bayview Street/ I-295 Bridge (#5835) over Interstate 295. Located 0.09 of a mile east of Spring Street.	\$1,405,000
022382.00 2020/21 HCP 1	Yarmouth	Highway-Bridges Bridge Rehabilitation	Interstate 295	Route 1/ I-295 Bridge (#5804) over Interstate 295. Located 0.04 of a mile north of Interstate 295 northbound Exit 15.	\$3,000,000
022478.00 2019 HCP 4	Yarmouth	Highway Paving Urban Highways 1 1/4" Overlay	Gilman Road/Princes Point Road	Gilman Road: Beginning at Princes Point Road and extending east 1.37 miles to Cousins Island Bridge. Princes Point Road: Beginning at Gilman Road and extending north 0.23 of a mile to Route 88. PACTS Sponsored.	\$1,161,840

ID/Year	Municipality	Scope	Name	Description	Funding
022478.10 2019 HCP 4	Yarmouth	Highway-Bridges Bridge Wearing Surface Repair	Gilman Road	Ellis C. Snodgrass Memorial Bridge (#5635) over Casco Bay. Located 0.51 of a mile north of Groves Road.	\$250,000
023106.00 2020/21 HCP 1	Yarmouth	Highway-Bridges Bridge Replacement	Interstate 295	I-295 NB/Route 1 Bridge (#5833) over Route 1. Located 0.35 of a mile north of Bayview Street. Project is only partially funded for construction.	\$1,800,000
023110.00 2020/21 HCP 1	Yarmouth	Highway-Bridges Bridge Replacement	Interstate 295	I-295 SB/Route 1 Bridge (#1509) over Route 1. Located 0.32 of a mile north of Bayview Street. Project is only partially funded for construction.	\$1,800,000
023450.00 2020/21	Yarmouth	Bus Public Transportation Buildings Rehabilitation	Visitor Information Center	Visitor information center interior LED lighting.	\$20,000
023825.00 2019	Yarmouth	Bicycle/Pedestrian Off-Road Trail/Path New Construction - PE Only	Beth Condon Shared Use Path	Beginning 0.06 of a mile southwest of Spring Street and extending north 0.50 of a mile to the State of Maine Visitor Information Center building. PACTS Sponsored.	\$80,000
023987.00 2020/21 HCP 3	Yarmouth	Highway Paving Urban Highways Mill And Fill	Route 115	Beginning at West Elm Street and extending east 0.35 of a mile to Cleaves Street. PACTS Sponsored.	\$251,660
023995.00 2019 HCP 3	Yarmouth	Highway Construction/Rehabilitation Urban Highways Highway Rehabilitation	Route 115	Beginning at Rainbow Farm Road and extending east 0.58 of a mile to Bowdoin Street. PACTS MPI Sponsored.	\$696,000
WR 38293 2019 HCP 4	Yarmouth	Bridge and Structural Maintenance	Cousins Street	Repair the nine joint headers on Ellis C. Snodgrass Memorial Bridge (#5635) over Casco Bay in Yarmouth. Located 0.51 of a mile north of Groves Road.	\$120,000

Franklin



Franklin County	
Population	30,768
Land Area (sq mi)	1,697
Bridges	194
Highway Corridor Priority Miles	
HCP 1	37
HCP 2	88
HCP 3	91
HCP 4	175
Total HCP 1-4	391



Franklin ID/Year	Municipality	Scope	Name	Description	Funding
024045.00 2020 HCP 4	Anson, Farmington, Industry, Starks	Highway Paving Light Capital Paving	Route 43	Beginning 0.27 of a mile north of Fairview Avenue and extending north 19.53 miles to Route 201A.	\$788,468
024045.00 2020 HCP 4	Anson, Industry, Starks	Highway Paving Light Capital Paving	Route 148	Beginning at Route 43 and extending southwest 11.29 miles to Route 43.	\$455,802
023098.00 2020/21 HCP 2	Avon	Highway-Bridges Bridge Replacement	Route 4	Cushman Bridge (#6588). Located 0.12 of a mile south of Airport Road.	\$1,200,000
WR 34039 2019 HCP 4	Avon	Drainage Maintenance	Route 149	Ditching on Route 149 in Avon. Beginning at Whistle Post Way and extending 0.04 of a mile west to Masterman Drive.	\$13,000
024167.00 2020/21 HCP 3	Byron, Township D, Township E	Highway Construction/Rehabilitation Rural Highways PMRAP DOT Pugmill	Route 17	Beginning 0.13 of a mile north of Byron Village Road and extending north 10.89 miles.	\$3,267,000
018689.03 2020/21	Carrabassett Valley	Aviation Airport Buildings New Construction	Sugarloaf Regional Airport	Safety and infrastructure improvements that may include permit, design and construction of an 8 unit T-Hangar and Taxilane.	\$918,760
024141.00 2020/21 HCP 2	Carrabassett Valley	Highway Paving Rural Highways 1 1/4" Overlay	Route 16	Beginning 0.05 of a mile west of Brackett Brook Road and extending northeast 3.07 miles.	\$1,210,169
WR 35971 2019 HCP 2	Carrabassett Valley	Drainage Maintenance	Route 16	Ditching and culvert replacement on Route 16 in Carrabassett Valley. Beginning at Old Hughes Mill Road extending 0.11 of a mile south to North Ridge Road.	\$11,000
024135.00 2020/21 HCP 2	Carrabassett Valley, Kingfield	Highway Paving Rural Highways 1 1/4" Overlay	Route 16	Beginning 0.16 of a mile south of Brinkman Lane and extending south 8.05 miles.	\$3,538,814
024137.00 2020/21 HCP 2	Carrabassett Valley, Wyman Twp	Highway Paving Rural Highways 1 1/4" Overlay	Route 16	Beginning 0.18 of a mile north of the Carrabassett Valley town line and extending south 2.61 miles.	\$1,360,761

ID/Year	Municipality	Scope	Name	Description	Funding
WR 32302 2019 HCP 1	Carthage	Bridge and Structural Maintenance	Route 2	Repairing pier and wingwall on Mason Bridge (#2519) which carries Route 2 over Seven Mile Stream. Located 0.15 of a mile from Smith Road.	\$60,000
023943.00 2019 HCP 1	Carthage, Dixfield	Highway Paving Rural Highways Ultra-Thin Bonded Wearing Course	Route 2	Beginning at the Wilton-Carthage town line and extending southwest 6.26 miles.	\$1,405,762
024045.00 2020 HCP 4	Chesterville	Highway Paving Light Capital Paving	Ridge Road	Beginning at the Fayette town line and extending north 9.35 to Route 156.	\$377,480
022296.00 2020/21 HCP 3	Chesterville, Farmington	Highway-Bridges Bridge Replacement	Route 41	Farmington Falls Bridge (#2273) over the Sandy River. Located on the Chesterville-Farmington Falls town line. Project is only partially funded for construction.	\$1,440,000
023376.00 2019 HCP 4	Chesterville, New Sharon, Vienna	Highway Paving Light Capital Paving	Route 41	Beginning at the Mount Vernon town line and extending north 8.70 miles.	\$369,968
023563.00 2020/21 HCP 3	Coplin Plt, Eustis, Lang Twp	Highway Construction/Rehabilitation Rural Highways Highway Rehabilitation	Route 16	Business Partnership Initiative Program. Beginning at Route 27 and extending south 7.72 miles.	\$10,000,000
WR 34043 2019 HCP 3	Dallas Plt	PMRAP	Route 16	Producing, hauling and providing additional support activities for the placement of plant mix recycled asphalt pavement (PMRAP) on Route 16. Beginning at Redington Road in Dallas Plt. and extending north 6.58 miles.	\$700,000
022488.00 2019 HCP 3	Dallas Plt, Lang Twp	Highway Construction/Rehabilitation Rural Highways PMRAP DOT Pugmill	Route 16	Beginning at Redington Road and extending northeast 6.58 miles.	\$822,800
022488.10 2019 HCP 3	Dallas Plt, Lang Twp	Highway Construction/Rehabilitation Rural Highways PMRAP Laydown/Surface HMA	Route 16	Beginning at Redington Road and extending northeast 6.58 miles.	\$1,414,200
024023.00 2019 HCP 3	Dixfield, Jay, Wilton	Highway Paving Rural Highways Highway Cyclical Pavement Resurfacing	Route 17	Beginning at Route 4 and extending north 3.57 miles to Route 2.	\$527,997

ID/Year	Municipality	Scope	Name	Description	Funding
021690.00 2019 HCP 3	Farmington	Highway-Bridges Bridge Replacement	Route 156	Williams #1 Bridge (#2980) over Branch of Williams Brook. Located 0.19 of a mile southeast of Wilton town line.	\$866,500
021880.00 2019 HCP 1	Farmington	Highway-Bridges Bridge Replacement	Route 2	Gower Farm Bridge (#2324) over Beales Brook. Located 0.14 of a mile west of Dump Road.	\$864,500
022236.00 2020/21 HCP 3	Farmington	Highway-Bridges Bridge Replacement	Route 133	Hamlin Bridge (#3286) over Wilson Stream. Located 0.16 of a mile south of Wilton Road.	\$1,750,000
024045.00 2020 HCP 4	Farmington	Highway Paving Light Capital Paving	Knowlton Corner Road	Beginning at Route 156 and extending north 3.20 miles.	\$129,191
024045.00 2020 HCP 4	Farmington	Highway Paving Light Capital Paving	Seamon Road/ Whittier Road	Beginning at the Knowlton Corner Road and extending northwest 2.18 miles to Route 2.	\$88,011
024045.00 2020 HCP 4	Farmington	Highway Paving Light Capital Paving	Town Farm Road	Beginning at Welch Road and extending north 2.74 miles to Route 4.	\$110,620
024045.00 2020 HCP 4	Farmington	Highway Paving Light Capital Paving	Town Farm Road	Beginning at Welch Road and extending south 0.12 of a mile.	\$4,845
WR 38339 2019 HCP 4	Farmington	Custodial Maintenance	Route 149	Canopy clearing on Route 149. Beginning at Route 4 and extending north 8.00 miles to Route 234 in Strong.	\$40,000
024045.00 2020 HCP 4	Farmington, Temple, Wilton	Highway Paving Light Capital Paving	Route 43	Beginning at Cummings Hill Road and extending south 4.12 miles.	\$166,333
WR 35428 2019 HCP 4	Freeman Twp	Drainage Maintenance	Route 145	Ditching on Route 145 in Freeman Twp. Beginning at Baker Hill Road and extending 2.76 miles to Weymouth Road.	\$44,000

ID/Year	Municipality	Scope	Name	Description	Funding
021733.00 2019	Jay	Highway-Bridges Bridge Replacement	Route 140	Seven Mile Bridge (#3801) over Seven Mile Stream. Located 0.22 of a mile northeast of the Davenport Hill Road.	\$1,700,000
022428.00 2019 HCP 1	Jay	Highway Paving Rural Highways Mill And Fill	Route 4	Beginning 0.24 of a mile north of Hyde Road and extending northwest 1.89 miles.	\$882,042
022887.00 2020/21 HCP 3	Jay	Highway Safety and Spot Improvements Rural Highways Intersection Improvements W/ Signal	Route 133	Located at the intersection of Route 133 and Route 156.	\$283,345
WR 35117 2019 HCP 3	Jay	Bridge and Structural Maintenance	Route 17	Repairing bridge rail on the Bartlett Bridge (#2040) over Bartlett Brook. Located 0.13 of a mile southeast of Jerry Street.	\$15,000
WR 35397 2019 HCP 1	Jay	Drainage Maintenance	Route 4	Ditching on Route 4 in Jay. Beginning at the intersection of Main Street and Pleasant Drive extending south 0.25 of a mile to the intersection of Main Street and Macomber Hill Road.	\$17,000
WR 37697 2019 HCP 4	Jay	Drainage Maintenance	Maxwell Road	Ditching on the Maxwell Road in Wilton and Jay. Beginning at Route 4 and extending to Route 2.	\$10,000
022430.00 2019 HCP 1	Jay, Wilton	Highway Paving Rural Highways Mill And Fill	Route 4	Beginning 0.56 of a mile north of Old Jay Hill Road and extending north 3.81 miles.	\$1,152,861
WR 37691 2019 HCP 4	Jay, Livermore	Drainage Maintenance	Crash Road	Ditching on the Crash Road in Jay. Beginning at Route 4 and extending north 4.33 miles to the Riley Road.	\$21,000
023104.00 2020/21 HCP 3	Jim Pond Twp	Highway-Bridges Bridge Replacement	Route 27	Alder Stream Bridge (#3265) over Alder Stream. Located 0.37 of a mile north of Alder Stream Road. Project is only partially funded for construction.	\$760,000
018245.00 2020/21 HCP 2	Kingfield	Highway Construction/Rehabilitation Rural Highways Reconstruction	Route 27	Beginning at the south intersection of High Street and extending north 2.33 miles.	\$8,665,000

ID/Year	Municipality	Scope	Name	Description	Funding
018882.00 2019 HCP 4	Kingfield	Bicycle/Pedestrian On-Road Sidewalk/Trail New Construction	Route 142	Beginning at the existing sidewalk on Depot Street and extending 0.65 of a mile to the Kingfield Elementary School.	\$637,000
023048.00 2019 HCP 3	Kingfield	Highway-Bridges Bridge Wearing Surface Replacement	Route 16	Centennial Bridge (#5852) over the Carrabassett River. Located 0.05 of a mile north of Main Street.	\$508,000
WR 36624 2019 HCP 4	Livermore	Drainage Maintenance	Crash Road	Ditching and replacing culverts on the Crash Road in Jay and Livermore. Beginning at Riley Road in Jay and extending 4.22 miles south to Hathaway Hill Road in Livermore.	\$84,000
022615.00 2019 HCP 2	Madrid Twp	Highway-Bridges Bridge Replacement	Route 4	Weymouth Bridge (#2934) over Sandy River. Located 1.75 miles east of the Township E town line.	\$3,002,500
WR 34185 2019	Madrid Twp	Bridge and Structural Maintenance	Reeds Mill Road	Repairing wearing surface on the Village Bridge (#3186) over the Sandy River in Madrid Twp. Located 0.02 of a mile north of Route 4.	\$40,000
018247.00 2019 HCP 2	Madrid Twp, Phillips	Highway Construction/Rehabilitation Rural Highways Reconstruction	Route 4	Beginning at Toothaker Pond Road in Phillips and extending northwest 4.58 miles.	\$12,102,908
023174.00 2020/21 HCP 1	New Sharon	Highway-Bridges Bridge Joint Replacement	Route 2	Sandy River Bridge (#5724) over Sandy River. Located 0.06 of a mile south of Water Street.	\$200,000
023176.00 2020/21 HCP 1	New Sharon	Highway-Bridges Bridge Painting	Route 2	Sandy River Bridge (#5724) over Sandy River. Located 0.06 of a mile south of Water Street.	\$900,000
023633.00 2019 HCP 1	New Sharon	Highway-Bridges Bridge Wearing Surface Replacement	Route 27	New Muddy Brook Bridge (#5723) over Muddy Brook. Located 0.20 of a mile northeast of Weeks Mills Road.	\$225,500
024045.00 2020 HCP 4	New Sharon	Highway Paving Light Capital Paving	Route 134	Beginning at Route 41 and extending north 3.89 miles to Route 2.	\$157,048

ID/Year	Municipality	Scope	Name	Description	Funding
024045.00 2020 HCP 4	New Sharon, Starks	Highway Paving Light Capital Paving	Starks Road	Beginning at Route 2 and extending northeast 8.43 miles to Route 43.	\$340,337
WR 35155 2019 HCP 4	New Vineyard	Drainage Maintenance	Route 234	Ditching on Route 234 in New Vineyard. Beginning 0.65 of a mile west of the Miller Road and extending to the Anson town line.	\$63,000
022348.00 2019 HCP 2	Phillips	Highway-Bridges Bridge Substructure Rehabilitation	Route 4	Dill Bridge (#2228) over South Branch Sandy River. Located 0.10 of a mile northwest of Number 6 Road.	\$270,000
022616.00 2019 HCP 2	Phillips	Highway-Bridges Bridge Replacement	Route 4	Wing Bridge (#2955) over Sandy River. Located 0.52 of a mile east of the Madrid Twp. town line.	\$3,205,500
023100.00 2019 HCP 2	Phillips	Highway-Bridges Bridge Wearing Surface Replacement	Route 4	Meeting Place Bridge (# 2545) over Sandy River. Located 0.18 of a mile north of Number 6 Road.	\$100,000
023102.00 2019 HCP 2	Phillips	Highway-Bridges Bridge Wearing Surface Replacement	Route 4	Dill Bridge (#2228) over South Branch Sandy River. Located 0.11 of a mile north of Number 6 Road.	\$100,000
023623.00 2019 HCP 4	Phillips	Highway-Bridges Bridge Improvements - PE Only	Route 149	Lower Village Bridge (#5063) over Sandy River. Located 0.02 of a mile south of Amble Street.	\$250,000
023641.00 2019 HCP 4	Phillips	Highway-Bridges Bridge Improvements - PE Only	Route 142	Ross Bridge (#5064) over Sandy River . Located 0.21 of a mile south of Bridge Street.	\$250,000
WR 37466 2019 HCP 4	Phillips	Drainage Maintenance	Route 142	Ditching on Route 142 in Phillips and Salem Twp. Beginning at Park Street and extending north 6.54 miles to the Fish Hatchery Road.	\$123,000
018705.01 2020/21	Rangeley	Aviation Apron New Construction	Steven A. Bean Municipal Airport	Safety and infrastructure improvements that may include construction of the aircraft apron - Phase 2.	\$339,900

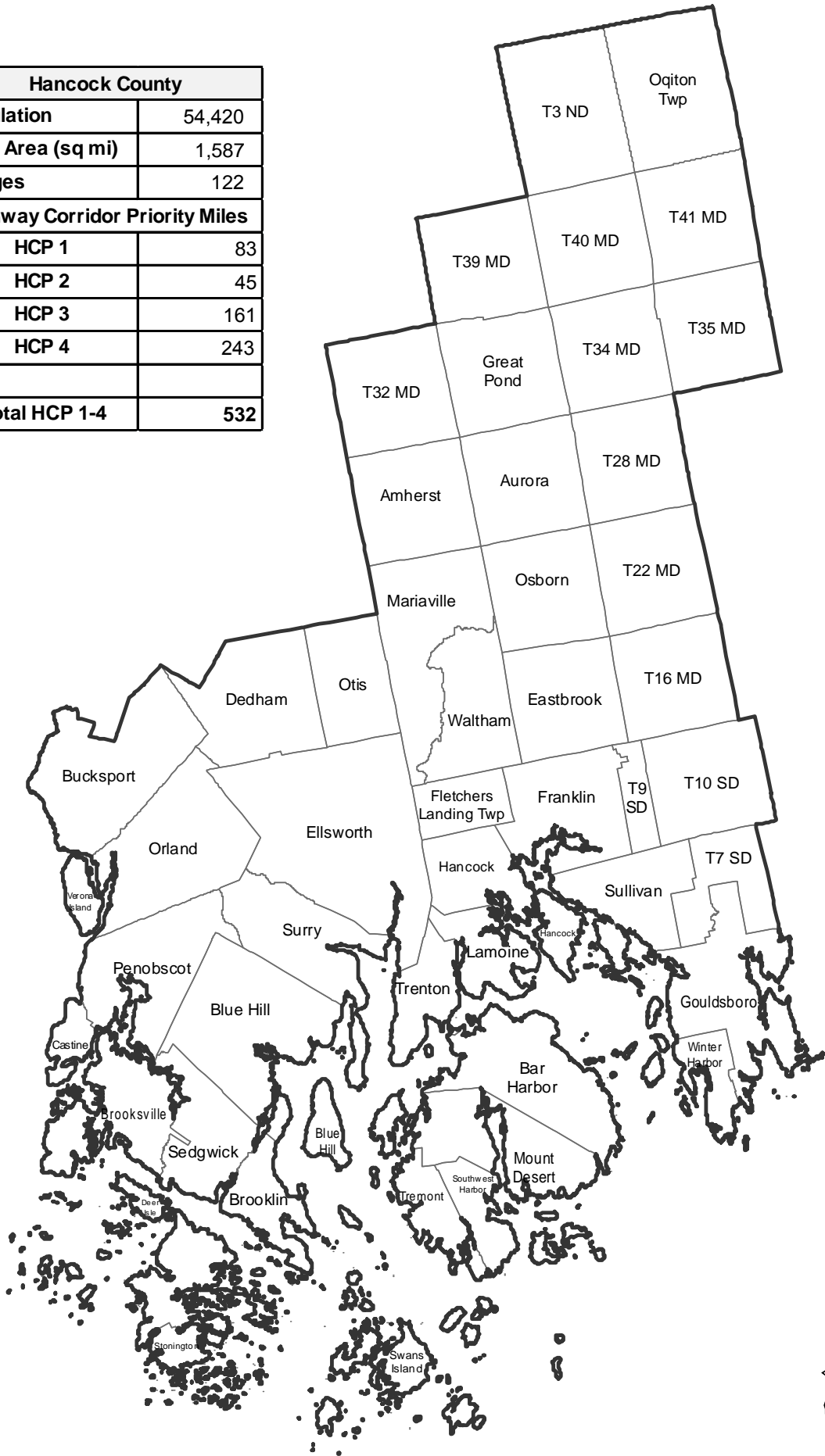
ID/Year	Municipality	Scope	Name	Description	Funding
018705.05 2020/21	Rangeley	Aviation Runway/Taxiway New Construction	Steven A. Bean Municipal Airport	Safety and infrastructure improvements that may include construction of a parallel taxiway.	\$5,150,000
022220.00 2020/21 HCP 2	Rangeley	Bicycle/Pedestrian On-Road Sidewalk/Trail Multimodal Improvements	Route 4	Beginning on the west side of Main Street at the Scenic Overlook, and extending north 0.30 of a mile to the existing sidewalk that ends just north of Grandview Avenue.	\$525,785
WR 36901 2019 HCP 2	Rangeley	Drainage Maintenance	Route 4	Ditching and removing winter sand and debris from under guardrail in Rangeley on Route 4. Beginning at Loon Lake Road and extending west 6.31 miles to Route 17.	\$125,000
020537.00 2019 HCP 2	Sandy River Plt	Highway Safety and Spot Improvements Minor Collectors Drainage Improvements - PE Only	Route 4	Restore Aquatic Organism Passage to a recently installed culvert (#46859) located 1.25 miles northwest of Township E town line.	\$21,500
022358.00 2019 HCP 4	Strong	Highway-Bridges Bridge Painting	Route 145	Sandy River Bridge (#5161) over Sandy River. Located 0.05 of a mile north of Route 4.	\$537,500
WR 35108 2019 HCP 4	Strong	Bridge and Structural Maintenance	Route 149	Replace wearing surface on the Valley Brook Bridge (#3904) over Valley Brook. Located 0.01 of a mile north of Mill Street.	\$80,000
WR 37430 2019 HCP 4	Weld	Operational and Safety Maintenance	Route 142	Replacing guardrails (#39125), (#39126) on Route 142 in Weld.	\$12,000
022378.00 2019 HCP 1	Wilton	Highway-Bridges Bridge Painting	Route 2	Wilson Stream Bridge (#5936) over Wilson Stream. Located 0.25 of a mile east of Cemetery Road.	\$268,500
023080.00 2019	Wilton	Policy, Planning and Research Planning Enhanced Project Scoping	Pond Road	Bridge's Bridge (#2102) over Wilson (Coos) Stream. Located 0.03 of a mile southwest of Route 156.	\$50,000
023144.00 2020/21 HCP 1	Wilton	Highway-Bridges Bridge Replacement	Route 2	Hall Bridge (#2341) over Hooper (Butterfield) Brook. Located 0.06 of a mile west of Giles Road. Project is only partially funded for construction.	\$300,000

ID/Year	Municipality	Scope	Name	Description	Funding
023799.00 2020/21 HCP 1	Wilton	Highway Safety and Spot Improvements Rural Highways Large Culvert Replacement	Route 2	Large culvert (#46542) located 0.13 of a mile east of Gammon Hill Road.	\$645,000
WR 36634 2019 HCP 3	Wilton	Drainage Maintenance	Route 133	Repairing drainage on Route 133 in Wilton. Located 0.10 of a mile north of McCrillis Corner Road.	\$10,000
WR 36656 2019 HCP 4	Wilton	Bridge and Structural Maintenance	Route 156	Repairing bridge rail on Lower Mill Bridge (#2484) over Wilson Stream. Located 0.19 of a mile west of Union Street.	\$68,000
WR 37696 2019 HCP 4	Wilton	Drainage Maintenance	Main Street	Grading shoulders on Main Street in Wilton. Beginning at Depot Street and extending north 3.05 miles to Route 2.	\$12,000
WR 38343 2019 HCP 1	Wilton	Bridge and Structural Maintenance	Route 2	Repair curb in Wilton on Wilson Stream Bridge (#5936) over Wilson Stream. Located 0.31 of a mile southwest of McCrillis Corner Road.	\$25,000

Hancock

Hancock

Hancock County	
Population	54,420
Land Area (sq mi)	1,587
Bridges	122
Highway Corridor Priority Miles	
HCP 1	83
HCP 2	45
HCP 3	161
HCP 4	243
Total HCP 1-4	532



Hancock ID/Year	Municipality	Scope	Name	Description	Funding
021870.00 2019 HCP 1	Amherst	Highway-Bridges Bridge Replacement	Route 9	Half Mile Brook Bridge (#6246) over Half Mile Pond. Located 0.05 of a mile east of Haynes Brook Road.	\$1,298,500
024129.00 2020/21 HCP 1	Amherst	Highway Paving Rural Highways Mill And Fill	Route 9	Beginning 0.68 of a mile northeast of Peaked Mountain Drive and extending east 4.45 miles.	\$1,262,756
WR 34181 2019	Amherst	Bridge and Structural Maintenance	Tannery Loop Road	Grouting stone abutments on Tannery Bridge (#3320) which carries Tannery Loop Road over the West Branch of Union River. Located 0.05 of a mile east of Hanscom Lane.	\$26,000
018776.00 2020/21 HCP 1, 3	Bar Harbor	Highway Safety and Spot Improvements Urban Highways Drainage Improvements	Route 3	Beginning at Eden Street and extending east 0.48 of a mile.	\$488,000
022652.00 2020/21 HCP 3	Bar Harbor	Highway Safety and Spot Improvements Urban Highways Drainage Improvements	Route 3	Beginning 0.02 of a mile north of First South Street and extending north 0.19 of a mile.	\$457,000
WR 32946 2019 HCP 1	Bar Harbor	Bridge and Structural Maintenance	Route 3	Repairing the wings, a stone retaining wall and replacing rail on the Main Street Bridge (#3917) over Cromwell Brook on Route 3. Located 0.11 of a mile north of Cromwell Harbor Road.	\$36,000
024057.00 2020 HCP 3	Bar Harbor, Mount Desert	Highway Paving Light Capital Paving	Route 102	Beginning 0.17 of a mile south of Route 3 and extending south 4.92 miles to Pretty Marsh Road.	\$198,423
022364.00 2019 HCP 1	Bar Harbor, Trenton	Highway-Bridges Bridge Painting	Route 3	Mount Desert Bridge (#2591) over Mount Desert Narrows. Located 0.21 of a mile south of Haynes Point Road.	\$429,500
023358.00 2019 HCP 3	Beddington, Cherryfield, Deblois, T22 MD BPP	Highway Paving Light Capital Paving	Route 193	Beginning at Route 1 and extending north 19.08 miles to Route 9.	\$791,923
024125.00 2020/21 HCP 1	Beddington, T22 MD BPP	Highway Paving Rural Highways 1 1/4" Overlay	Route 9	Beginning 0.38 of a mile east of Smith Ridge Road and extending northeast 3.40 miles.	\$1,786,212

ID/Year	Municipality	Scope	Name	Description	Funding
017712.00 2020/21 HCP 4	Blue Hill	Highway-Bridges Bridge Improvements	Route 175	Blue Hill Falls Bridge (#5038) over the tidal basin. Located 0.66 of a mile south of Route 172.	\$7,100,000
018728.00 2019 HCP 3	Blue Hill	Highway-Minor Spans Bridge Superstructure Replacement - PE Only	Route 15	Village Bridge (#2893) over Mill Stream. Located 0.04 of a mile northeast of Water Street.	\$200,000
018777.00 2020/21 HCP 3	Blue Hill	Highway Construction/Rehabilitation Rural Highways Reconstruction	Route 15	Beginning at the Sedgwick town line and extending north 2.09 miles.	\$1,550,000
020900.00 2020/21 HCP 3	Blue Hill	Highway Paving Rural Highways Highway Cyclical Pavement Resurfacing	Route 15	Beginning 0.05 of a mile south of Grindleville Road and extending north 1.53 miles.	\$206,550
021845.00 2020/21 HCP 3	Blue Hill	Highway Safety and Spot Improvements Rural Highways Drainage Improvements	Route 15	Beginning 0.06 of a mile south of Mill Street and extending north 0.06 of a mile.	\$185,000
024127.00 2020/21 HCP 2	Blue Hill	Highway Paving Rural Highways 1 1/4" Overlay	Route 15	Beginning at Main Street and extending north 4.38 miles.	\$1,463,824
024315.00 2020/21 HCP 4	Blue Hill	Bicycle/Pedestrian On-Road Sidewalk/Trail Multimodal Improvements	South Street	Beginning 0.04 of a mile south of Bay School Drive and extending north 0.36 of a mile.	\$500,000
023531.00 2020/21 HCP 4	Brooklin	Highway Safety and Spot Improvements Rural Highways Large Culvert Replacement	Route 175	Large culvert (#46688) located 0.05 of a mile south of Flye Point Road.	\$570,000
024063.00 2020 HCP 4	Brooksville	Highway Paving Light Capital Paving	Route 176	Beginning at Route 176 and extending west 10.02 miles to Bagaduce Road.	\$404,107
WR 37669 2019 HCP 4	Brooksville	Drainage Maintenance	Coastal Road	Ditching, grading shoulders and replacing culverts on Route 176. Beginning at the intersection of Route 175 in North Brooksville and extending south 10.02 miles to the intersection of Route 175 in Brooksville.	\$287,000

ID/Year	Municipality	Scope	Name	Description	Funding
018809.00 2019 HCP 4	Brooksville, Penobscot, Sedgwick	Highway Safety and Spot Improvements Rural Highways Roadside Improvements	Route 176	Ledge removal at various locations beginning at Mines Road in Sedgwick and extending north 3.51 miles.	\$35,000
024063.00 2020 HCP 4	Brooksville, Penobscot, Sedgwick	Highway Paving Light Capital Paving	Route 175	Beginning at Snows Cove Road and extending north 14.58 miles to Route 166.	\$588,011
020817.00 2020/21 HCP 3	Brooksville, Sedgwick	Highway Paving Rural Highways Highway Cyclical Pavement Resurfacing	Route 15	Beginning at the Deer Isle town line and extending north 8.48 miles.	\$1,113,750
WR 37667 2019 HCP 4	Brooksville, Sedgwick	Drainage Maintenance	Bagaduce Road	Ditching, grading shoulders and replacing culverts on Route 175. Beginning at Route 15 and extending north 5.75 miles to Route 176.	\$176,000
022414.00 2019 HCP 2	Bucksport	Highway Paving Urban Highways Mill And Fill	Route 15	Beginning 0.04 of a mile northwest of First Street and extending northwest 0.81 of a mile.	\$829,505
023086.00 2019	Bucksport	Ports-Harbors Piers, Floats and Fenders Rehabilitation	Town Marina	Replacement of the fuel system at the Town Marina.	\$60,000
022412.00 2019 HCP 1	Bucksport, Orland	Highway Paving Rural Highways Mill And Fill	Route 1	Beginning 0.01 of a mile north of the Verona Island town line and extending east 4.15 miles.	\$2,663,190
023356.00 2019 HCP 4	Castine	Highway Paving Light Capital Paving	Route 166A	Beginning at Route 166 and extending north 4.14 miles to the north intersection of Route 166.	\$170,982
023356.00 2019 HCP 4	Castine, Penobscot	Highway Paving Light Capital Paving	Route 199	Beginning at 166A and extending north 10.44 miles to Route 15.	\$431,172
WR 37758 2019 HCP 3	Castine, Orland	Surface and Base Maintenance	Lower Dedham Road, Main Street, Castine Road	Backing up hot top with gravel on various roads on the Blue Hill Peninsula.	\$62,000

ID/Year	Municipality	Scope	Name	Description	Funding
023152.00 2020/21 HCP 3	Deer Isle, Sedgwick	Highway-Bridges Bridge Wearing Surface Replacement	Route 15	Deer Isle-Sedgwick Bridge (#3257) over Eggemoggin Reach. Located 0.45 of a mile south of Silvermine Road.	\$3,000,000
022356.00 2019 HCP 3	Deer Isle, Stonington	Highway-Bridges Bridge Replacement - PE Only	Route 15	Mill Hill Bridge (#3063) over Mill Pond Outlet. Located on the Stonington- Deer Isle town line.	\$240,000
023470.00 2019	Ellsworth	Ports-Harbors Marine Buildings/Facilities Rehabilitation	Ellsworth Harbor Park	Replace fuel system at town dock. Facility upgrades.	\$150,000
023953.00 2019 HCP 1	Ellsworth	Highway Paving Rural Highways Ultra-Thin Bonded Wearing Course	Route 1A	Beginning 1.79 miles south of the Dedham town line and extending south 6.83 miles.	\$1,527,055
WR 37972 2019 HCP 3	Ellsworth	Bridge and Structural Maintenance	Route 230	Replacing asphalt wearing surface with concrete on Cards Brook Bridge (#5565) which carries Route 230 over Cards Brook in Ellsworth. Located 0.13 of a mile south of Foster Street.	\$38,000
WR 38309 2019 HCP 4	Ellsworth	Drainage Maintenance	Mariaville Road	Ditching on the Mariaville Road beginning at the intersection of Eagle Road and extending 5.44 miles to the Ellsworth-Otis town line.	\$46,000
023951.00 2019 HCP 1	Ellsworth, Orland	Highway Paving Rural Highways Ultra-Thin Bonded Wearing Course	Route 1	Beginning 0.37 of a mile south of Gray Meadow Road and extending southeast 10.53 miles.	\$2,214,758
WR 37683 2019 HCP 4	Ellsworth, Lamoine	Drainage Maintenance	Douglas Highway, Lamoine Beach Road	Ditching and replacing culverts at various locations on the Douglas Highway-Lamoine Beach Road. Beginning at Route 1 in Ellsworth and extending southeast 8.54 miles to Lamoine Beach in Lamoine.	\$396,000
021785.00 2019 HCP 3	Franklin	Highway Safety and Spot Improvements Rural Highways Large Culvert Improvements - PE Only	Route 182	Cross culvert (#110136) located 0.19 of a mile north of Alder Brook Hill Road.	\$120,000
022202.00 2020/21	Frenchboro	Ports-Harbors Piers, Floats and Fenders Reconstruction	Lunt Harbor	Construction of new Frenchboro dolphin.	\$660,000

ID/Year	Municipality	Scope	Name	Description	Funding
024063.00 2020 HCP 3	Gouldsboro	Highway Paving Light Capital Paving	Route 186	Beginning 0.01 of a mile north of Clinic Road and extending north 0.56 of a mile to Route 1.	\$22,585
024063.00 2020 HCP 4	Gouldsboro	Highway Paving Light Capital Paving	East Schoodic Drive	Beginning at the Winter Harbor town line and extending north 1.87 miles to Route 186.	\$75,417
024063.00 2020 HCP 4	Gouldsboro	Highway Paving Light Capital Paving	Route 186	Beginning at Route 1 and extending south 7.21 miles to East Schoodic Drive.	\$290,779
WR 34216 2019 HCP 4	Gouldsboro	Drainage Maintenance	Pond Road, Corea Road	Ditching, grading shoulders, replacing and repairing culverts on the Pond Road-Corea Road. Beginning at Route 1 and extending south 8.09 miles to Crowley Island Road in Gouldsboro.	\$255,000
WR 37301 2019 HCP 4	Gouldsboro	Drainage Maintenance	East Schoodic Road	Ditching, grading shoulders, repairing and replacing culverts on the East Schoodic Road. Beginning at the Gouldsboro-Winter Harbor town line and extending north 1.88 miles to Route 186 in Gouldsboro.	\$90,000
WR 37445 2019 HCP 3, 4	Gouldsboro	Drainage Maintenance	West Bay Road	Ditching, grading shoulders, repairing and replacing culverts at various location on the West Bay Road. Beginning at Route 1 and extending south 16.00 miles to Route 1 in Gouldsboro.	\$279,000
024057.00 2020 HCP 3	Hancock	Highway Paving Light Capital Paving	Washington Junction Road	Beginning at the Ellsworth town line and extending south 2.48 miles to Route 1.	\$100,018
023595.00 2019 HCP 2	Hancock, Sullivan	Highway Paving Rural Highways Mill And Fill	Route 1	Beginning 0.18 of a mile east of Cemetery Road and extending east 1.31 miles, including the Hancock-Sullivan Bridge (#2973).	\$635,810
WR 37960 2019 HCP 3	Hancock, Mount Desert	Surface and Base Maintenance	Franklin Road, West Franklin Road, Sound Drive	Backing up shoulders on Route 182. Beginning at Route 1 and extending 6.05 miles to Hogs Bay Road. Also on Route 3 beginning at Route 198 and extending 5.63 miles to Route 102.	\$110,000
WR 37684 2019 HCP 3, 4	Lamoine, Trenton	Drainage Maintenance	Jordon River Road, Pinkham Flats Road, Partridge Cove Road	Ditching and replacing culverts on the Pinkham Flats-Partridge Cove Road. Beginning at Route 3 in Trenton and extending northeast 6.47 miles to Seal Point Road in Lamoine.	\$220,000

ID/Year	Municipality	Scope	Name	Description	Funding
018359.00 2019 HCP 3	Mount Desert	Highway Safety and Spot Improvements Rural Highways Highway Improvement - PE Only	Route 3	Beginning 0.01 of a mile east of Upper Dunbar Road and extending south 0.66 of a mile.	\$251,601
021930.08 2019 HCP 3	Mount Desert	Highway Construction/Rehabilitation Rural Highways Full Depth Reclaim	Route 3	Municipal Partnership Initiative Program. Beginning 0.04 north of Timber Frame Way and extending north 1.10 miles to Eagle Lake Road.	\$1,200,670
023515.00 2020/21 HCP 3	Mount Desert	Highway-Bridges Bridge Replacement	Route 3	Babsons Bridge (#5244) over Meadow Brook. Located 0.09 of a mile east of Route 102.	\$1,500,000
024273.00 2020/21 HCP 3	Penobscot	Highway Safety and Spot Improvements Rural Highways Large Culvert Replacement	Route 166	Large culvert (#988887) located 0.16 miles south of Route 175.	\$500,000
WR 35129 2019 HCP 4	Penobscot	Drainage Maintenance	Western County Road	Ditching and replacing culverts on Western County Road in Penobscot. Located 0.20 of a mile east of Route 175.	\$46,000
018523.19 2019 HCP 1	Prospect, Verona Island	Highway System Operations Highways - General Facilities Management	Observatory	Operating costs at the Penobscot Narrows Observatory.	\$150,000
018523.20 2020 HCP 1	Prospect, Verona Island	Highway System Operations Highways - General Facilities Management	Observatory	Operating costs at the Penobscot Narrows Observatory.	\$150,000
018523.21 2021 HCP 1	Prospect, Verona Island	Highway System Operations Highways - General Facilities Management	Observatory	Operating costs at the Penobscot Narrows Observatory.	\$150,000
021814.00 2021	Prospect, Verona Island	Department Building and Lot Maintenance Department Buildings and Lots Repairing Damage To State Property	Observatory	Replacing elevator hoist ropes at the Penobscot Narrows Bridge Observatory.	\$42,976
021825.00 2019 HCP 4	Sedgwick	Highway Safety and Spot Improvements Rural Highways Large Culvert Improvements - PE Only	Route 172	Large culvert (#47198) located 0.33 of a mile south of Hales Hill Road.	\$60,000

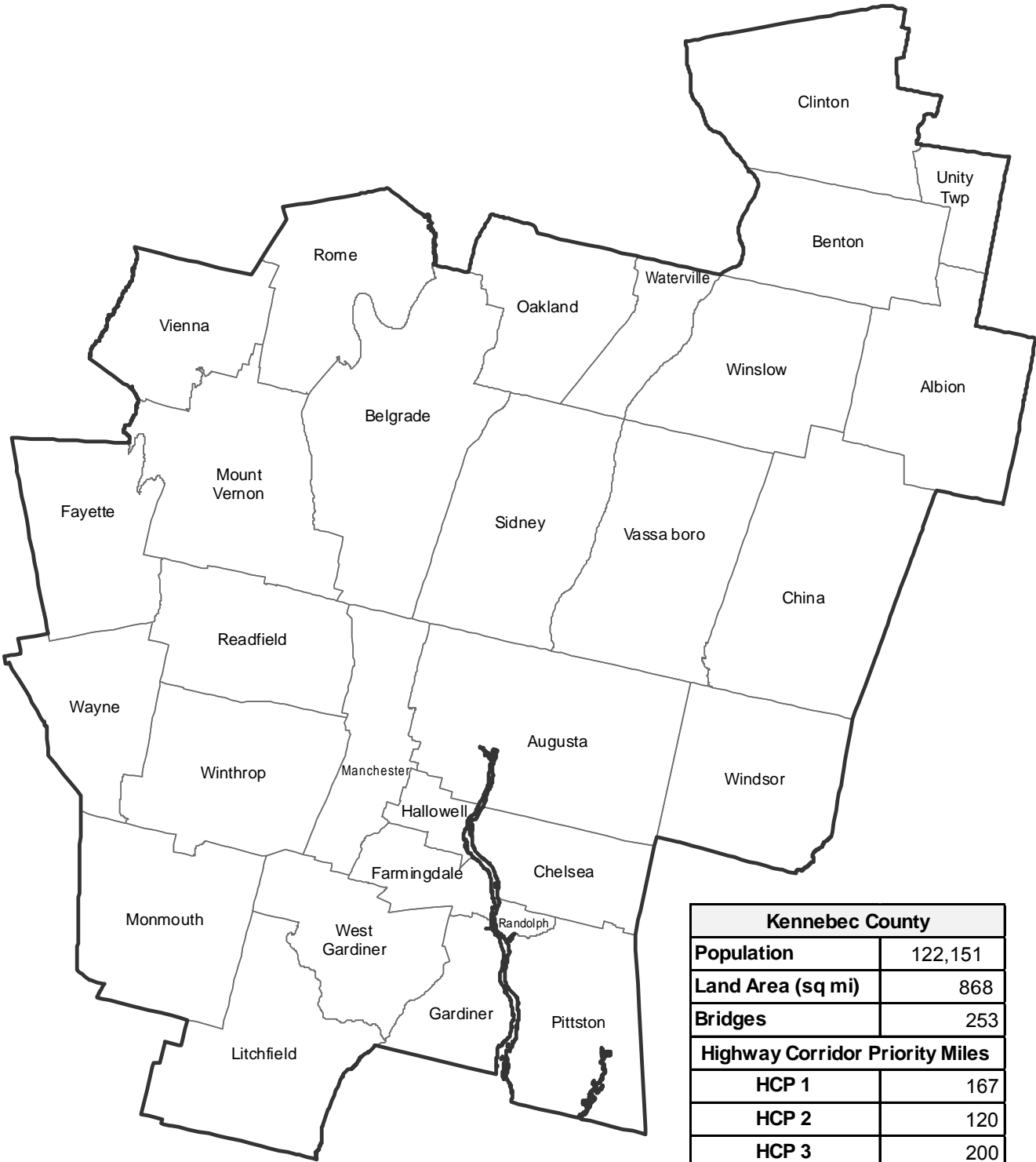
ID/Year	Municipality	Scope	Name	Description	Funding
023753.00 2019 HCP 4	Sedgwick	Highway Safety and Spot Improvements Rural Highways Large Culvert Improvements - PE Only	Route 176	Large culvert (#986663) located 0.01 of a mile southeast of Rocks Lane.	\$50,000
024063.00 2020 HCP 4	Sedgwick	Highway Paving Light Capital Paving	Route 176	Beginning at Mines road and extending north 2.39 miles to Franks Flat Road.	\$96,389
WR 37756 2019 HCP 4	Sedgwick	Drainage Maintenance	Gray Town Road	Replacing a culvert (#169476) on Gray Town Road in Sedgwick. Located 0.19 of a mile east of the intersection of Route 175.	\$40,000
023088.00 2019	Sorrento	Ports-Harbors Piers, Floats and Fenders Rehabilitation	Ocean Avenue	Installing seven new floats and seven new pilings. Located 0.06 of a mile southeast of Main Street.	\$52,160
WR 37443 2019 HCP 4	Sorrento, Sullivan	Drainage Maintenance	East Side Road	Ditching, grading shoulders, repairing and replacing culverts on the East Side Road. Beginning at the intersection of Route 1 in Sullivan and extending south 3.46 miles to Kearsarge Avenue in Sorrento.	\$191,000
022204.00 2020/21 HCP 3	Southwest Harbor	Bicycle/Pedestrian On-Road Sidewalk/Trail New Construction	Main Street	Located on the west side of Main Street from Apple Lane and extending 0.20 of a mile to the entrance to "The Village at Ocean's End."	\$1,114,000
022516.16 2020/21 HCP 3	Southwest Harbor	Highway Construction/Rehabilitation Rural Highways Reconstruction	Route 102	Municipal Partnership Initiative Program. Beginning 0.07 of a mile north of Apple Lane and extending south 0.27 of a mile.	\$196,000
024057.00 2020 HCP 4	Southwest Harbor	Highway Paving Light Capital Paving	Seal Cove Road	Beginning at Long Pond Road and extending east 0.56 of a mile to Route 102.	\$22,585
024057.00 2020 HCP 3	Southwest Harbor, Tremont	Highway Paving Light Capital Paving	Route 102	Beginning at the Fernald Point Road and extending south 3.21 miles.	\$129,459
024057.00 2020 HCP 3, 4	Southwest Harbor, Tremont	Highway Paving Light Capital Paving	Route 102A	Beginning 0.05 of a mile south of Robinson Lane and extending south 6.79 miles to Tremont Road.	\$273,840

ID/Year	Municipality	Scope	Name	Description	Funding
022630.00 2020/21 HCP 6	Stonington	Highway-Bridges Bridge Replacement	Oceanville Road	Oceanville Bridge (#3696) over Oceanville Thoroughfare. Located 0.38 of a mile west of Hatchs Cove Road.	\$2,458,500
WR 37297 2019 HCP 4	Sullivan	Drainage Maintenance	Tunk Lake Road	Ditching, grading shoulders, repairing and replacing culverts on the Tunk Lake Road. Beginning at Route 1 and extending north 4.33 miles to Donnell Pond Road in Sullivan.	\$156,000
023478.00 2020	Swans Island	Department Building and Lot Maintenance Department Buildings and Lots Addition To Existing Building	Crew Quarters	Swans Island Crew Quarters, 1-2 bedroom expansion.	\$250,000
023480.00 2020/21	Swans Island	Ports-Harbors Piers, Floats and Fenders New Construction	Swans Island	Build two dolphins, walkways and wave fence.	\$721,385
023018.00 2019	Tremont	Ports-Harbors Boat Ramps New Construction	Dock Rehabilitation	Replace stingers, pilings, decking, install bracing and shore up municipal pier. Located at the end of Rice Road.	\$300,000
023020.00 2019 HCP 3	Tremont	Highway Safety and Spot Improvements Rural Highways Slope Stabilization/Protection - PE Only	Shore Road	Beginning 0.16 of a mile north of Earls Way and extending north 0.04 of a mile and continuing north on Route 102A for 0.06 of a mile.	\$75,000
023476.00 2019	Tremont	Ports-Harbors Piers, Floats and Fenders New Construction - PE Only	Bass Harbor	Install south side dolphin, walkway and wave fence.	\$50,000
017163.02 2020/21	Trenton	Bus Public Transportation Buildings New Construction	Acadia Gateway Center	FTA Partial construction funding of Acadia Gateway Center (AGC) Phase 2 and 3 - Construction of the Intermodal Facility and Welcome Center.	\$8,800,000
018710.01 2020/21	Trenton	Aviation Runway/Taxiway Resurfacing	Hancock County - Bar Harbor Airport	Safety and infrastructure improvements that may include airfield pavement markings.	\$257,500
018710.02 2019	Trenton	Aviation Runway/Taxiway Crack Sealing	Hancock County - Bar Harbor Airport	Safety and infrastructure improvements that may include airfield pavement markings and crack sealing.	\$360,500

ID/Year	Municipality	Scope	Name	Description	Funding
018710.05 2020/21	Trenton	Aviation Airport Buildings Sale Or Purchase Of Lot Or Building	Hancock County - Bar Harbor Airport	Safety and infrastructure improvements that may include easement/land acquisition for Runways 4, 22 and 17.	\$360,500
018710.07 2020/21	Trenton	Aviation Airport Buildings New Construction	Hancock County - Bar Harbor Airport	Safety and infrastructure improvements that may include design and permitting for the snow removal equipment building.	\$360,500
018710.09 2020/21	Trenton	Aviation Navigation Aids/Lights Removal Of Obstructions	Hancock County - Bar Harbor Airport	Safety and infrastructure improvements that may include obstruction removal on Runway 4 and Runway 22 ends.	\$412,000
018710.10 2020/21	Trenton	Aviation Airport Buildings New Construction	Hancock County- Bar Harbor Airport	Safety and infrastructure improvements that may include construction of a snow removal equipment building.	\$1,648,000
023022.00 2020/21 HCP 4	Trenton	Highway Safety and Spot Improvements Rural Highways Large Culvert Replacement	Route 230	Large culvert (#46200) located 0.36 of a mile south of the Ellsworth town line.	\$720,000
023024.00 2019 HCP 1	Trenton	Highway Safety and Spot Improvements Rural Highways Slope Stabilization/Protection - PE Only	Route 3	Located 0.49 of a mile north of the Bar Harbor town line.	\$75,000
023356.00 2019 HCP 4	Verona Island	Highway Paving Light Capital Paving	East/West Side Drive	Beginning at the south intersection of Route 3 and extending south 8.64 miles.	\$356,832
WR 37891 2019 HCP 3	Winter Harbor	Bridge and Structural Maintenance	Route 186	Repairing concrete on upstream wing and installing erosion control measures on all four corners of Mill Stream Bridge (#3240) which carries Route 186 over Mill Stream. Located 0.71 of a mile west of Schoodic Loop Road.	\$60,000

Kennebec

Kennebec



Kennebec County	
Population	122,151
Land Area (sq mi)	868
Bridges	253
Highway Corridor Priority Miles	
HCP 1	167
HCP 2	120
HCP 3	200
HCP 4	231
Total HCP 1-4	718



Kennebec ID/Year	Municipality	Scope	Name	Description	Funding
024043.00 2020 HCP 4	Alna, Newcastle, Pittston, Whitefield	Highway Paving Light Capital Paving	Route 194	Beginning at the Wiscasset Road and extending southeast 16.52 miles to Ridge Road.	\$666,252
018716.01 2019	Augusta	Aviation Airport Buildings New Construction	Augusta State Airport	Perimeter Fence at the Augusta State Airport (AUG).	\$200,000
018716.06 2020	Augusta	Policy, Planning and Research Airport - General Planning Studies	Augusta State Airport	Safety and infrastructure improvements that may include a business plan.	\$30,900
019402.00 2019 HCP 2	Augusta	Bicycle/Pedestrian On-Road Sidewalk/Trail New Construction	Route 27	Beginning at Townsend Road and extending north 0.62 of a mile.	\$824,000
019403.00 2020/21 HCP 6	Augusta	Bicycle/Pedestrian On-Road Sidewalk/Trail Safety Improvements	School Trail/Sidewalk	Located between neighborhoods connecting Farrington Elementary School to Cony Middle and High School Complex, including a sidewalk on Pierce Drive. Approximately 0.50 of a mile.	\$161,280
020655.01 2020	Augusta	Policy, Planning and Research Airport - General Planning Studies	Augusta State Airport	Safety and infrastructure improvements that may include a Master Plan Update at the State owned Augusta State Airport (AUG).	\$309,000
020655.02 2019	Augusta	Airport Airport - General Capital Equipment Purchase	Augusta State Airport	Safety and infrastructure improvements that may include snow removal equipment acquisition at the State owned Augusta State Airport (AUG).	\$284,165
021672.00 2019 HCP 1	Augusta	Highway-Bridges Bridge Improvements - PE Only	Route 202	Western Avenue/ I-95 Bridge (#5808) over Interstate 95. Located 0.27 of a mile south of Old Winthrop Road.	\$250,000
021872.00 2020/21 HCP 4	Augusta	Highway-Bridges Bridge Replacement	Rines Hill Bridge	Rines Hill Bridge (#3528) over the Old Maine Central Rail Road. Located 0.01 of a mile north of Gage Street.	\$3,755,000
022272.00 2019 HCP 1	Augusta	Highway-Bridges Bridge Painting	Interstate 95	Augusta Interchange Bridge (#5809) over Route 11. Located 0.33 of a mile north of Exit 109 on Interstate 95 northbound.	\$375,500

ID/Year	Municipality	Scope	Name	Description	Funding
022717.19 2019	Augusta	Administration Planning General Program Administration	Augusta State Airport	Funding for Operations at the State-owned Augusta State Airport (AUG).	\$550,000
022717.20 2020	Augusta	Administration Planning General Program Administration	Augusta State Airport	Funding for Operations at the State-owned Augusta State Airport (AUG).	\$550,000
022717.21 2021	Augusta	Administration Airport - General General Program Administration	Augusta State Airport	Funding for Operations at the State-owned Augusta State Airport (AUG).	\$550,000
024205.00 2020/21 HCP 1	Augusta	Highway Safety and Spot Improvements Urban Highways Safety Improvements	Route 3	Beginning 0.75 of a mile north of West River Road and extending south 0.03 of a mile.	\$77,000
024207.00 2020/21 HCP 2	Augusta	Highway Safety and Spot Improvements Urban Highways Safety Improvements	Route 3	Beginning 0.13 of a mile south of Henry's Way and extending south 0.03 of a mile.	\$111,000
WR 30983 2019	Augusta	Department Building and Lot Maintenance	Child Street	Repair roof on MaineDOT Headquarters building in Augusta.	\$500,000
WR 37908 2019 HCP 1	Augusta	Bridge and Structural Maintenance	Western Avenue Ramp	Repairing headers on the Augusta Interchange Bridge (#5809), Interstate 95 Exit 109 ramp over Western Avenue. Located at Senator Way.	\$25,000
WR 38093 2019 HCP 4	Augusta	Drainage Maintenance	Middle Road	Ditching on the Middle Road beginning at the Sidney-Augusta town line and extending north 1.94 miles.	\$180,000
023935.00 2019 HCP 1	Augusta, China, Vassalboro	Highway Paving Rural Highways Ultra-Thin Bonded Wearing Course	Route 3	Beginning 0.11 of a mile east of Church Hill Road and extending east 12.99 miles.	\$2,673,562
023376.00 2019 HCP 1	Augusta, Hallowell	Highway Paving Light Capital Paving	Route 201	Beginning 0.22 of a mile north of Winthrop Street and extending north 0.50 of a mile.	\$21,263

ID/Year	Municipality	Scope	Name	Description	Funding
024365.00 2019 HCP 1	Augusta, Hallowell	Highway Safety and Spot Improvements Rural Highways Highway Improvement - PE Only	Route 201	Beginning at Maple Street and extending north 1.11 miles. Continuing 0.22 of a mile north of Winthrop Street and extending north 0.50 of a mile.	\$100,000
022392.00 2019 HCP 1	Augusta, Manchester	Highway Construction/Rehabilitation Rural Highways Highway Rehabilitation - PE Only	Route 202	Beginning 0.16 of a mile east of the intersection of Granite Hill Road and extending east 1.67 miles.	\$255,000
023571.00 2020/21 HCP 1, 2	Augusta, Waterville, Winslow	Highway-Bridges Bridge Protective Coating	Various Locations	Augusta Memorial Bridge (#5196) over the Kennebec River on Route 201. Augusta Cushnoc Crossing Bridge (#6400) over the Kennebec River on Route 3. Waterville Donald V Carter Bridge (#1141) over the Kennebec River on Route 137.	\$850,000
WR 37904 2019 HCP 4	Belgrade	Bridge and Structural Maintenance	Castle Island Road	Replacing wearing surface on the Narrows East Bridge (#0485) over Long Pond. Located 0.05 of a mile east of the Mount Vernon town line.	\$40,000
WR 37943 2019 HCP 3	Belgrade	Drainage Maintenance	Route 8	Ditching and cleaning under guardrail on Route 8 in Belgrade. Beginning at Paul's Acres Lane and extending north 3.18 miles to Langfield Lane.	\$23,000
WR 37930 2019 HCP 4	Belgrade, Readfield	Drainage Maintenance	Route 135	Ditching and replacing culverts in several areas on Route 135 in Readfield, Belgrade and Manchester. Beginning at the Scribner Hill Road in Readfield and extending north 6.40 miles to 0.54 of a mile north of the Minot Hill Road in Belgrade.	\$80,000
022829.00 2019 HCP 3	Benton	Highway Safety and Spot Improvements Urban Highways Install Or Replace Traffic Signals	Neck Road	Located at the intersection of Benton Avenue and the Neck Road.	\$235,000
023186.00 2020/21 HCP 1	Benton	Highway-Bridges Bridge Painting	Interstate 95 Northbound	Interstate 95 NB/ River Road Bridge (#5993) over River Road. Located 0.75 of a mile east of Interstate 95 northbound Exit 133.	\$350,000
023220.00 2020/21 HCP 1	Benton	Highway-Bridges Bridge Painting	I-95 Southbound	I-95 SB/River Road Bridge (#1455) over River Road. Located 0.53 of a mile east of Fairfield town line.	\$350,000
023611.00 2020/21 HCP 1	Benton	Highway-Bridges Bridge Strengthening	Interstate 95	I-95 SB/ River Road Bridge (#1455) over River Road. Located 0.53 of a mile east of the Fairfield town line.	\$200,000

ID/Year	Municipality	Scope	Name	Description	Funding
WR 37814 2019	Benton	Drainage Maintenance	River Road	Cleaning under guardrail in Winslow and Clinton. Beginning at Bridge Street and extending north 11.34 miles to Route 23.	\$12,000
023360.00 2019 HCP 4	Benton, Clinton	Highway Paving Light Capital Paving	Gogan Road, Pleasant Street	Beginning at Route 139 and extending north 3.00 miles to Route 11.	\$123,900
023360.00 2019 HCP 3, 4	Benton, Clinton, Winslow	Highway Paving Light Capital Paving	River Road	Beginning at the Winslow town line and extending north 8.84 miles to Route 23.	\$365,092
024027.00 2019 HCP 3	Benton, Unity, Unity Twp	Highway Paving Rural Highways Highway Cyclical Pavement Resurfacing	Route 139	Beginning at Route 202 and extending west 7.00 miles.	\$1,035,290
023360.00 2019 HCP 4	Benton, Winslow	Highway Paving Light Capital Paving	Garland Road	Beginning 0.67 of a mile east of China Road and extending east 5.00 miles to Seabasticook Bridge Road.	\$206,500
WR 35374 2019 HCP 3	Benton, Waterville	Bridge and Structural Maintenance	Trafton Road and Bellsqueeze Road	Replacing the aluminum bridge rail with Thrie beam guardrail on bridges 5812 (Trafton Road) and 5994 (Bellsqueeze Road) over I 95 in Waterville and Benton.	\$305,000
022456.00 2019 HCP 2	Chelsea, Randolph	Highway Paving Rural Highways 1 1/4" Overlay	Route 9	Beginning 0.02 of a mile north of Route 27 and extending north 4.52 miles to the Augusta city line.	\$2,139,676
023380.00 2019 HCP 4	China	Highway Paving Light Capital Paving	Weeks Mills Road	Beginning at Dirigo Road and extending north 2.30 miles to Route 32.	\$99,285
024271.00 2019 HCP 2	China	Highway Safety and Spot Improvements Rural Highways Large Culvert Replacement - PE Only	Route 202	Large culvert (#266578) located 0.17 of a mile north of the south junction with Pond Road.	\$60,000
021842.00 2019 HCP 3	China, Vassalboro, Winslow	Highway Construction/Rehabilitation Rural Highways Highway Rehabilitation - PE Only	Route 32	Beginning 1.39 miles north of Village Street and extending north 5.65 miles to 1.14 miles north of the Gray Road. Beginning 0.21 of a mile north of Preble Hill and extending north 2.40 miles to Timber Oaks Drive.	\$300,000

ID/Year	Municipality	Scope	Name	Description	Funding
023543.00 2020/21 HCP 2	China, Winslow	Highway Paving Rural Highways 1 1/4" Overlay	Route 137	Beginning at Route 202 and extending west 6.14 miles to Route 137B. Then extending north 1.04 miles to Route 201.	\$2,089,995
022232.00 2019 HCP 6	Clinton	Highway-Bridges Bridge Improvements - PE Only	River Road	Manley Holt Bridge (#2508) over Carrabassett Stream. Located 0.22 of a mile north of Pishon Ferry Road.	\$165,000
023360.00 2019 HCP 3	Clinton	Highway Paving Light Capital Paving	Route 23	Beginning at River Road and extending northeast 2.52 miles.	\$104,076
023360.00 2019 HCP 4	Clinton	Highway Paving Light Capital Paving	Hinckley Road	Beginning at Interstate 95 southbound Exit 138 and extending west 5.67 miles.	\$234,171
WR 37818 2019 HCP 3	Clinton	Drainage Maintenance	Route 11	Ditching and replacing five culverts in Clinton on Route 11. Beginning at Morrison Avenue and extending east 1.55 miles to Old Leonard Woods Road.	\$112,000
WR 37902 2019	Clinton	Bridge and Structural Maintenance	Mutton Lane	Replacing concrete headers on Mutton Lane Overpass (#5997) over Interstate 95. Located 0.33 of a mile north of Club House Road.	\$20,000
023376.00 2019 HCP 4	Farmingdale, Hallowell, Litchfield, West Gardiner	Highway Paving Light Capital Paving	Hallowell Litchfield Road	Beginning at Route 197 and extending north 15.21 miles to the end of Middle Street.	\$646,806
024045.00 2020 HCP 4	Fayette	Highway Paving Light Capital Paving	Chesterville Ridge Road	Beginning at Route 17 and extending north 2.05 miles to the Chesterville town line.	\$82,763
WR 38259 2019 HCP 3	Fayette	Surface and Base Maintenance	Route 17	Shimming on Route 17 in Fayette. Beginning at the junction of Lovejoy Shores Drive extending to Pomeroy Hill Road.	\$22,000
013344.10 2020/21	Gardiner	Bicycle/Pedestrian Off-Road Trail/Path New Construction	Cobbossee Stream Trail	Bicycle-pedestrian trail along the rail line from Water Street to Winter Street.	\$845,000

ID/Year	Municipality	Scope	Name	Description	Funding
018964.00 2019 HCP 3	Gardiner	Highway-Bridges Bridge Culvert Rehabilitation	Route 24	Rolling Dam 2 Bridge (#6023) over Rolling Dam Stream. Located 0.54 of a mile north of Capen Road.	\$275,000
022312.00 2019 HCP 1	Gardiner	Highway-Bridges Bridge Painting	Route 201	Route 201 Bridge (#1533) over Interstate 295 southbound. Located 0.05 of a mile northeast of Exit 49 off Interstate 295.	\$376,500
022314.00 2019 HCP 1	Gardiner	Highway-Bridges Bridge Painting	Route 201	Route 201 Bridge (#6318) over Interstate 295 northbound. Located 0.18 of a mile southwest of Enterprise Avenue.	\$376,500
WR 37605 2019 HCP 2	Gardiner	Bridge and Structural Maintenance	Route 201	Repairing the backwall and abutments under the Route 201 / I-295 SB Bridge (#1533) over Interstate 295 southbound. Located 0.22 of a mile south of Enterprise Avenue.	\$60,000
023376.00 2019 HCP 4	Gardiner, Litchfield, West Gardiner	Highway Paving Light Capital Paving	Plains Road and Pond Road	Beginning at Hallowell Road and extending northeast 9.54 miles to Route 9.	\$405,689
023376.00 2019 HCP 1	Hallowell	Highway Paving Light Capital Paving	Route 201	Beginning 0.23 of a mile north of Maple Street and extending north 1.06 of a mile.	\$45,077
023376.00 2019 HCP 4	Hallowell	Highway Paving Light Capital Paving	Whitten Road	Beginning at Winthrop Street and extending north 0.41 of a mile.	\$17,435
024051.00 2020 HCP 1	Hallowell	Highway Paving Light Capital Paving	Route 201	Beginning 0.25 of a mile north of Maple Street and extending 1.40 miles.	\$56,462
023905.00 2020/21 HCP 1	Holden, Manchester	Highway Safety and Spot Improvements Rural Highways Install Or Replace Traffic Signals	Route 202	Located at Route 202 and Pond Road, and Route 202 and Granite Hill Road in Manchester. Located at Route 1 and Route 46 in Holden.	\$450,000
022246.00 2019 HCP 3	Litchfield	Highway-Bridges Bridge Replacement	Richmond Road	Palmer Bridge (#5141) over Maxwell Brook. Located 0.39 of a mile north of the Bowdoin town line.	\$864,500

ID/Year	Municipality	Scope	Name	Description	Funding
023376.00 2019 HCP 4	Litchfield, Manchester, West Gardiner	Highway Paving Light Capital Paving	Pond Road and Neck Road	Beginning at the Hallowell Litchfield Road and extending north 8.41 miles to Route 202.	\$357,635
024051.00 2020 HCP 4	Litchfield, Monmouth	Highway Paving Light Capital Paving	Cobbossee Road	Beginning at Main Street and extending east 6.02 miles.	\$242,787
023655.00 2020/21 HCP 4	Litchfield, Richmond	Highway-Bridges Bridge Deck Replacement	Thoroughfare Road	Thoroughfare Bridge (#3925) over Pleasant Pond. Located on the Litchfield- Richmond town line.	\$400,000
022376.00 2019 HCP 4	Litchfield, West Gardiner	Highway-Bridges Bridge Substructure Rehabilitation	Hallowell Litchfield Road	Tappan Bridge (#2834) over Cobbossee Stream. Located on the West Gardiner- Litchfield town line.	\$270,000
023094.00 2019 HCP 3	Litchfield, West Gardiner	Highway-Bridges Bridge Replacement - PE Only	Route 126	Babcock Bridge (#2029) over Cobbosseecontee Stream. Located on the Litchfield-West Gardiner town line.	\$315,000
020408.00 2020/21 HCP 1	Manchester	Highway Paving Rural Highways Mill And Fill	Route 202	Beginning 0.03 of a mile east of Hammond Grove and extending east 1.12 miles.	\$724,892
023933.00 2019 HCP 1	Manchester, Winthrop	Highway Paving Rural Highways Ultra-Thin Bonded Wearing Course	Route 202	Beginning 0.03 of a mile west of Annabessacook Road and extending northeast 1.44 miles. Beginning at Peck Farm Road and extending northeast 4.16 miles.	\$1,655,685
024051.00 2020 HCP 4	Monmouth	Highway Paving Light Capital Paving	Route 132	Beginning 0.01 of a mile north of Academy Road and extending north 1.74 miles to Route 202.	\$70,174
WR 35225 2019 HCP 4	Monmouth	Drainage Maintenance	Route 135	Ditching and replacement of seven culverts on Route 135 (#175657, #112080, #112084, #112086, #112088, #112097, #112099). Beginning at Route 32 and extending northeast 13.90 miles to Route 17.	\$394,000
WR 37606 2019 HCP 3	Monmouth	Bridge and Structural Maintenance	Route 126	Repairing the fascia and deck on the Tacoma Lake Bridge (#2831) over the Sand Pond Outlet. Located 0.10 of a mile north of the Town Farm Road.	\$35,000

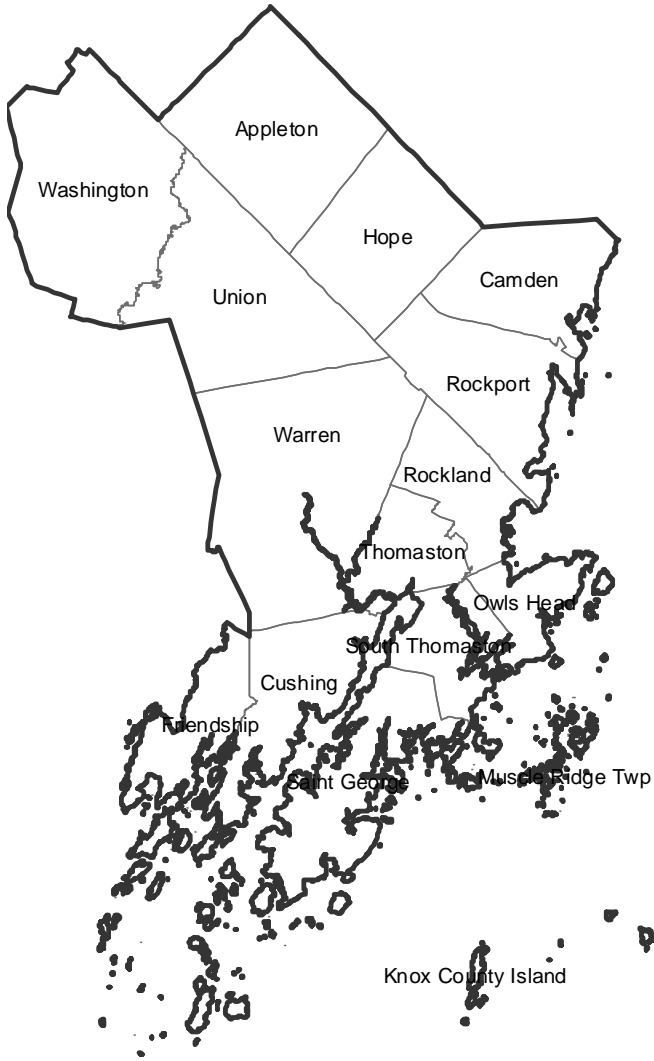
ID/Year	Municipality	Scope	Name	Description	Funding
023376.00 2019 HCP 4	Monmouth, Winthrop	Highway Paving Light Capital Paving	Route 135	Beginning at Route 132 and extending north 9.67 miles to Route 202.	\$411,217
WR 33381 2019 HCP 4	Mount Vernon	Drainage Maintenance	North Road	Replacing culvert (#110188) on the North Road. Located 0.04 of a mile east of Belgrade Road.	\$65,000
WR 37992 2019 HCP 4	Mount Vernon	Drainage Maintenance	North Road	Ditching on the North Road in Readfield. Beginning 0.64 of a mile north of the Bean Road and extending north 1.0 mile.	\$15,000
022178.00 2020/21 HCP 3	Oakland	Highway Safety and Spot Improvements Urban Highways Intersection Improvements W/O Signal	Route 137	Located at the intersections of Oak Street, Pleasant Street, and Heath Street for 0.03 of a mile.	\$290,000
WR 37903 2019 HCP 3	Oakland	Bridge and Structural Maintenance	Route 11	Painting bearings and beam ends on the Railroad Crossing Bridge (#3508) over the Maine Central Railroad tracks. Located 0.02 of a mile southeast of Summer Street.	\$20,000
WR 37987 2019 HCP 2	Pittston	Drainage Maintenance	Route 27	Replacing catch basins (#987499, #987516) on Route 27. Located 0.08 of a mile south of Route 126.	\$225,000
024361.00 2020/21 HCP 6	Randolph	Bicycle/Pedestrian On-Road Sidewalk/Trail Multimodal Improvements	School Street	Safe Routes to School: Beginning at Route 9 and extending east 0.21 of a mile.	\$140,000
WR 33380 2019 HCP 4	Readfield	Drainage Maintenance	Route 41	Replacing a culvert (#105679) on Route 41 in Readfield. Located 0.02 of a mile north of Beans Mills Road.	\$175,000
023376.00 2019 HCP 4	Readfield, Winthrop	Highway Paving Light Capital Paving	Route 135	Beginning at Route 202 and extending north 3.15 miles.	\$133,954
WR 38641 2019 HCP 1	Sidney, Waterville	Custodial Maintenance	Interstate 95	Subsoiling previously cleared areas along Interstate 95 in Sidney and Waterville. Beginning 0.06 of a mile south of exit 127 at Kennedy Memorial Drive in Waterville and extending south 10 miles to a point 1.5 miles south of the Dinsmore Road in Sidney.	\$1,000

ID/Year	Municipality	Scope	Name	Description	Funding
018803.00 2019 HCP 3	Vassalboro	Highway Construction/Rehabilitation Rural Highways Highway Rehabilitation - PE Only	Route 32	Beginning 1.14 miles north of Gray Road and extending north 0.73 of a mile.	\$85,000
021452.00 2019 HCP 3	Vassalboro	Maintenance Rural Highways Maintenance - Drainage	Route 32	Large culvert (#47040) located 0.22 of a mile north of Oak Grove Road.	\$343,895
018707.02 2020	Waterville	Policy, Planning and Research Airport - General Planning Studies	Waterville, Robert LaFleur Airport	Safety and infrastructure improvements that may include a vegetation management plan and master plan update.	\$154,500
018707.03 2019	Waterville	Airport Airport - General Capital Equipment Purchase	Waterville, Robert LaFleur Airport	Safety and infrastructure improvements that may include snow removal equipment acquisition.	\$419,210
018707.04 2020/21	Waterville	Aviation Runway/Taxiway Reconstruction	Waterville, Robert LaFleur Airport	Safety and infrastructure improvements that may include design and permitting for Taxiway "A".	\$360,500
021894.00 2019 HCP 1	Waterville	Highway-Bridges Bridge Improvements - PE Only	Interstate 95 Southbound	I-95 SB/ Webb Road Bridge (#1461) over Webb Road. Located 1.41 miles north of the Sidney town line.	\$250,000
021900.00 2019 HCP 1	Waterville	Highway-Bridges Bridge Improvements - PE Only	Interstate 95 Northbound	I-95 NB/ Webb Road Bridge (#5813) over Webb Road. Located 1.41 miles north of the Sidney town line.	\$250,000
021930.10 2019 HCP 4	Waterville	Highway Construction/Rehabilitation Minor Collectors Full Depth Reclaim	North Street	Municipal Partnership Initiative Program. Beginning at West street and extending east 0.26 of a mile to Main Street.	\$210,000
022374.00 2019 HCP 4	Waterville	Highway-Bridges Bridge Painting	Gilman Street	Gilman Street Bridge (#3121) over Messalonskee Stream. Located 0.03 of a mile east of Messalonskee Avenue.	\$322,500
023138.00 2019 HCP 2	Waterville	Highway-Bridges Bridge Improvements - PE Only	Route 201	Ticonic Bridge (#2854) over Kennebec River. Located on the Waterville-Winslow town line.	\$500,000

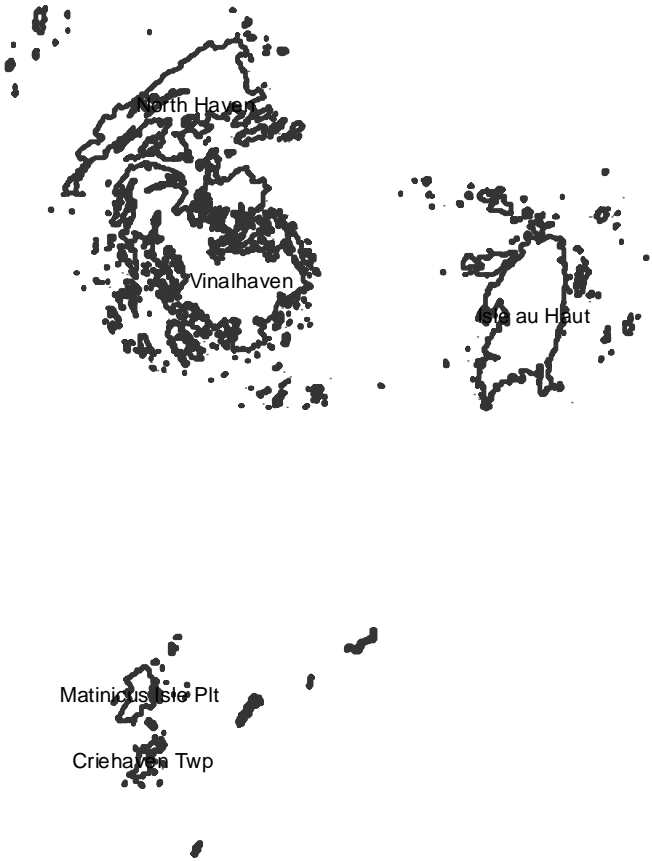
ID/Year	Municipality	Scope	Name	Description	Funding
023178.00 2020/21 HCP 1	Waterville	Highway-Bridges Bridge Painting	Interstate 95 Northbound	I-95 NB/County Road Bridge (#5816) over County Road. Located 0.51 of a mile west of Interstate 95 northbound Exit 130.	\$500,000
023182.00 2020/21 HCP 1	Waterville	Highway-Bridges Bridge Painting	Interstate 95 Northbound	I-95 NB/Messalonskee Stream Bridge (#5817) over Messalonskee Stream. Located 0.36 of a mile south of Interstate 95 northbound Exit 130.	\$1,800,000
023184.00 2020/21 HCP 1	Waterville	Highway-Bridges Bridge Painting	Interstate 95 Northbound	I-95 NB/ Main Street Bridge (#5818) over Route 104. Located 0.25 of a mile east of Interstate 95 northbound Exit 130.	\$300,000
023206.00 2020/21 HCP 1	Waterville	Highway-Bridges Bridge Painting	Interstate 95 Southbound	I-95 SB/County Road Bridge (#1459) over County Road. Located 1.69 miles south of the Fairfield town line.	\$500,000
023208.00 2020/21 HCP 1	Waterville	Highway-Bridges Bridge Painting	Interstate 95 Southbound	I-95 SB/Messalonskee Bridge (#1458) over Messalonskee Stream. Located 1.54 miles southwest of the Fairfield town line.	\$1,800,000
023210.00 2020/21 HCP 2	Waterville	Highway-Bridges Bridge Painting	Interstate 95 Southbound	I-95 SB/Main Street Bridge (#1457) over Route 104. Located 0.92 of a mile southwest of the Fairfield town line.	\$300,000
023246.00 2019 HCP 3	Waterville	Highway Construction/Rehabilitation Rural Highways Highway Rehabilitation	Tafton Road	Beginning at Eight Rod Road and extending east 0.95 of a mile to Route 104.	\$3,730,000
023505.00 2020/21 HCP 1	Waterville	Highway-Bridges Bridge Replacement	Armstrong Road	Armstrong Road/ I-95 Bridge (#5815) over Interstate 95. Located 0.05 of a mile east of Marston Road.	\$5,800,000
023541.00 2020/21 HCP 2	Waterville	Highway-Bridges Bridge Painting	Co by Street	Chaplin Street Bridge (#6039) over Route 11. Located 0.13 of a mile north of Chaplin Street.	\$350,000
023635.00 2020/21 HCP 4	Waterville	Highway-Bridges Bridge Wearing Surface Replacement	North Street	North Street Overpass Bridge (#5235) over M C Railroad. Located 0.02 of a mile north of West Street.	\$150,000

ID/Year	Municipality	Scope	Name	Description	Funding
024099.00 2019 HCP 2	Waterville	Bicycle/Pedestrian On-Road Sidewalk/Trail Safety Improvements	Route 104	Beginning at Dunbar Court and extending north 0.42 of a mile.	\$90,850
024155.00 2020/21 HCP 2	Waterville	Highway Paving Urban Highways Mill And Fill	Route 11	Beginning 0.04 of a mile east of First Park Road and extending east 1.69 miles.	\$1,908,361
024371.00 2020/21 HCP 2, 4, 6	Waterville	Highway Safety and Spot Improvements Urban Highways Highway Improvement	Downtown Waterville	Downtown Waterville revitalization project with funding from FHWA BUILD Grant.	\$9,214,000
023789.00 2020/21 HCP 2	Wayne	Highway Paving Rural Highways 1 1/4" Overlay	Route 133	Beginning at Old Winthrop Road and extending north 3.18 miles to Livermore Falls town line.	\$845,295
022370.00 2019 HCP 1	West Gardiner	Highway-Bridges Bridge Painting	Pond Road	Pond Road/ I-295 Bridge (#6320) over Interstate 295. Located 0.91 of a mile south of Old Lewiston Road.	\$429,500
023090.00 2020/21 HCP 4	West Gardiner	Highway-Minor Spans Bridge Replacement	High Street	Gosline Bridge (#2321) over Cold Stream. Located 0.07 of a mile east of Cold Creek Drive.	\$800,000
023376.00 2019 HCP 4	West Gardiner	Highway Paving Light Capital Paving	High Street	Beginning at the Hallowell Litchfield Road and extending east 4.71 miles to the Gardiner town line.	\$200,293
021841.00 2019 HCP 2	Windsor	Highway Safety and Spot Improvements Rural Highways Highway Improvement - PE Only	Route 17	Located at the intersection of Route 17 and Route 32.	\$120,000
021930.04 2019 HCP 3	Winslow	Highway Construction/Rehabilitation Minor Collectors Full Depth Reclaim	Benton Avenue	Municipal Partnership Initiative Program. Beginning 0.01 of a mile south of Roderick Road and extending northeast 1.46 miles.	\$1,304,324
022268.00 2020/21 HCP 4	Winslow	Highway-Bridges Bridge Replacement	Garland Road	Fish Bridge (#0509) over Winslow Stream. Located 0.10 of a mile southwest of the Benton town line.	\$1,500,000

ID/Year	Municipality	Scope	Name	Description	Funding
023803.00	Winslow	Highway Safety and Spot Improvements	Route 100A	Large culvert (#93710) located 0.55 of a mile south of Heywood Road.	\$40,000
2019		Rural Highways			
HCP 3		Large Culvert Improvements - PE Only			
022222.00	Winthrop	Bicycle/Pedestrian	Main Street	Beginning 0.17 of a mile west of the southbound exit of Route 202 and extending west 0.10 of a mile to Metcalf Road. Continuing at Depot Street and extending west 0.03 of a mile to Route 41.	\$354,025
2020/21		On-Road Sidewalk/Trail			
HCP 3		New Construction			



Knox County	
Population	39,736
Land Area (sq mi)	365
Bridges	90
Highway Corridor Priority Miles	
HCP 1	24
HCP 2	36
HCP 3	35
HCP 4	131
Total HCP 1-4	226



Knox



Knox ID/Year	Municipality	Scope	Name	Description	Funding
023380.00 2019 HCP 4	Appleton, Liberty	Highway Paving Light Capital Paving	Route 105	Beginning 0.06 of a mile north of the Washington town line and extending east 6.21 miles.	\$268,070
023539.00 2020/21 HCP 1, 3, 4, 6	Belfast, Camden	Bicycle/Pedestrian On-Road Sidewalk/Trail New Construction	Route 1	Pedestrian facility improvements along Route 1, Route 52, Chestnut Street, Bayview Street, and Mechanic Street.	\$614,143
018283.00 2020/21 HCP 1	Camden	Highway Construction/Rehabilitation Rural Highways Reconstruction	Route 1	Beginning 0.56 of a mile north of Sagamore Farm Road and extending north 1.54 miles.	\$5,880,000
019400.00 2019 HCP 4	Camden	Bicycle/Pedestrian On-Road Sidewalk/Trail New Construction	Route 105	Beginning at Matthew John Avenue and extending north 0.30 of a mile.	\$382,500
021771.00 2020/21 HCP 1	Camden	Highway Safety and Spot Improvements Rural Highways Drainage Improvements	Route 1	Beginning at Wood Street and extending north 0.31 of a mile to 0.03 of a mile north of High Street.	\$471,000
022608.00 2020/21 HCP 1	Camden	Highway-Minor Spans Bridge Replacement	Route 1	Spring Brook Bridge (#2794) over Spring Brook. Located 0.94 of a mile southwest of the Lincolntonville town line.	\$2,775,000
022610.00 2020/21 HCP 1	Camden	Highway-Minor Spans Bridge Replacement	Route 1	Great Brook Bridge (#2326) over Great Brook. Located 0.05 of a mile south of Dyer Drive.	\$755,000
022839.00 2019 HCP 1	Camden	Highway Safety and Spot Improvements Rural Highways Slope Stabilization/Protection - PE Only	Route 1	Located 0.03 of a mile northeast of Harden Avenue.	\$75,000
023142.00 2019 HCP 1	Camden	Highway-Bridges Bridge Improvements - PE Only	Route 1	Main Street Bridge (#2497) over Megunticook River. Located 0.03 of a mile south of Atlantic Avenue.	\$250,000
023380.00 2019 HCP 1	Camden, Lincolntonville	Highway Paving Light Capital Paving	Route 1	Beginning 0.30 of a mile south of Lincolntonville town line and extending north 2.68 miles.	\$115,689

ID/Year	Municipality	Scope	Name	Description	Funding
018880.00 2019 HCP 1	Camden, Rockport	Bicycle/Pedestrian On-Road Sidewalk/Trail New Construction	Route 1	Beginning at Quarry Hill Road in Camden and extending south 0.36 of a mile.	\$859,168
023380.00 2019 HCP 4	Cushing	Highway Paving Light Capital Paving	Cross Road	Beginning at Route 97 and extending east 1.56 miles to Pleasant Point Road.	\$67,341
024043.00 2020 HCP 4	Cushing, Friendship, Waldoboro	Highway Paving Light Capital Paving	Colonel Stairs, Finntown Road	Beginning at Route 220 and extending east 3.74 miles to Route 97.	\$150,834
024043.00 2020 HCP 4	Cushing, Friendship, Warren	Highway Paving Light Capital Paving	Route 97	Beginning at Route 1 and extending south 9.49 miles to Route 220.	\$382,732
023380.00 2019 HCP 4	Cushing, Thomaston	Highway Paving Light Capital Paving	Pleasant Point Road	Beginning at Route 1 and extending south 10.94 miles.	\$472,252
WR 37950 2019 HCP 4	Cushing, Friendship, Warren	Drainage Maintenance	Route 97	Ditching and replacement of six culverts (#93538, #93538, #93543, #93549, #93552, #93521) on Route 97 in Warren. Beginning at Route 1 and extending south 9.49 miles.	\$31,000
023380.00 2019 HCP 4	Friendship, Waldoboro	Highway Paving Light Capital Paving	Route 220	Beginning at Route 97 and extending north 10.00 miles to Route 1.	\$431,674
024043.00 2020 HCP 4	Hope, Union	Highway Paving Light Capital Paving	Route 235	Beginning at Route 17 and extending north 7.01 miles to Route 105.	\$282,713
WR 37633 2019 HCP 4	Hope, Union	Drainage Maintenance	Route 235	Ditching and replacing culverts on Route 235 in Union. Beginning 0.26 of a mile north of Route 17 and extending north 4.28 miles to Lightning Hill Road in Hope.	\$140,000
022920.00 2019	Newcastle, Warren	Rail Bridge Bridge Rehabilitation	Rail Line	Rockland Rail Bridge #53.04 (#7655) over Nichols River. Rockland Rail Bridge #79.17 (#7667) over Georges River.	\$526,250

ID/Year	Municipality	Scope	Name	Description	Funding
022098.00 2019 HCP 4	North Haven	Highway Paving Light Capital Paving	Main Street	Beginning at Iron Point Road and extending north 1.92 miles to Crab Tree Point Road.	\$141,220
018793.00 2020/21 HCP 3	Owls Head, Rockland	Highway Paving Urban Highways Mill And Fill	Route 73	Beginning at Route 1 in Rockland and extending south 0.90 of a mile.	\$574,000
018713.01 2019	Rockland	Aviation Apron Reconstruction	Knox County Regional Airport	Safety and infrastructure improvements that may include reconstruction of the apron - Phase 1 and drainage exploration.	\$1,144,444
018713.02 2019	Rockland	Aviation Apron Reconstruction	Knox County Regional Airport	Safety and infrastructure improvements that may include reconstruction of the apron - Phase 2.	\$1,827,106
018713.05 2020/21	Rockland	Airport Airport - General Capital Equipment Purchase	Knox County Regional Airport	Safety and infrastructure improvements that may include a security system.	\$360,500
018713.06 2019	Rockland	Aviation Runway/Taxiway Reconstruction	Knox County Regional Airport	Safety and infrastructure improvements that may include hangar taxiway, parking lot and emergency access road.	\$1,451,270
018713.07 2020/21	Rockland	Aviation Runway/Taxiway Crack Sealing	Knox County Regional Airport	Safety and infrastructure improvements that may include crack sealing and pavement markings.	\$206,000
018713.08 2020/21	Rockland	Aviation Runway/Taxiway Reconstruction	Knox County Regional Airport	Safety and infrastructure improvements that may include construction of drainage improvements.	\$1,722,389
018794.10 2019 HCP 1	Rockland	Highway Safety and Spot Improvements Urban Highways Large Culvert Improvements	Route 1	Located 0.10 of a mile north of Waldo Avenue.	\$270,000
022016.00 2020/21	Rockland	Bus Parking Lots Multimodal Improvements	Park and Ride Lot	Located 0.06 of a mile north of Route 1 on Rockland Street.	\$292,623

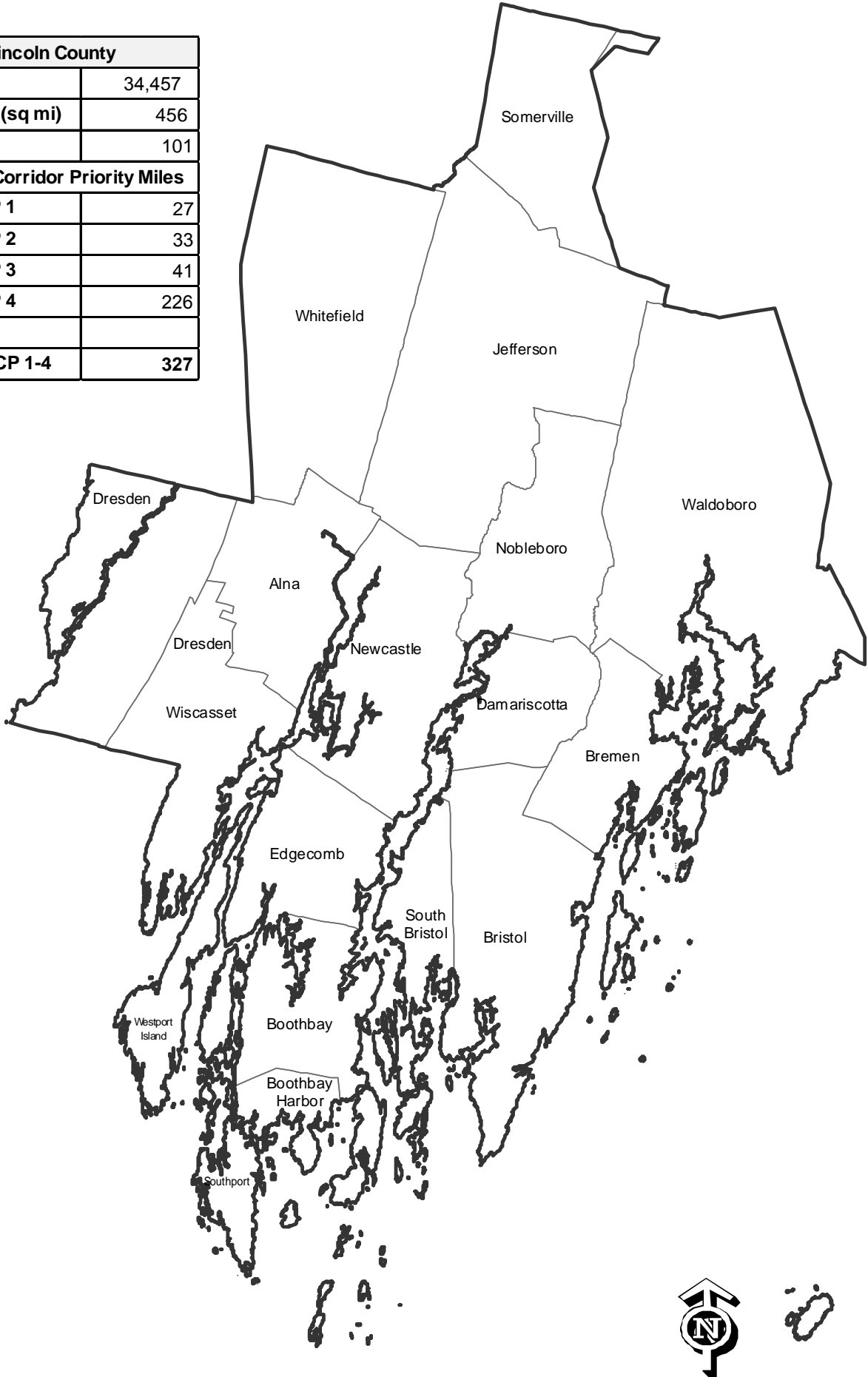
ID/Year	Municipality	Scope	Name	Description	Funding
022458.00 2019 HCP 1	Rockland	Highway Paving Rural Highways 1 1/4" Overlay	Route 1	Beginning 0.10 of a mile northeast of Glenwood Avenue and extending northeast 1.22 miles.	\$927,418
023000.00 2019	Rockland	Ports-Harbors Piers, Floats and Fenders New Construction	Fish Pier	Located at the intersection of Weeks Street and Commercial Street.	\$500,000
023280.00 2019	Rockland	Ports-Harbors Channels, Pier Berths Rehabilitation	Sharps Point Marina	Located off Mechanic Street.	\$60,000
018794.00 2019 HCP 1	Rockland, Rockport	Highway Paving Urban Highways Mill And Fill	Route 1	Beginning at Maverick Street and extending north 0.86 of a mile.	\$993,696
024153.00 2020/21 HCP 2	Rockland, Rockport, Warren	Highway Paving Rural Highways 1 1/4" Overlay	Route 90	Beginning 0.20 of a mile north of Mountain Road and extending north 7.17 miles. Includes 0.03 of a mile on Route 90 WB.	\$2,709,359
WR 38049 2019 HCP 2	Rockport	Drainage Maintenance	Route 17	Cleaning under guardrail on Route 17 in Rockport. Beginning at Route 90 and extending southeast 3.08 miles to the Rockport-Rockland town line.	\$32,000
023380.00 2019 HCP 3	Saint George, South Thomaston	Highway Paving Light Capital Paving	Route 73	Beginning at Route 73 and extending west 3.41 miles to Route 131.	\$147,201
023759.00 2020/21 HCP 3	Saint George, South Thomaston	Highway Construction/Rehabilitation Rural Highways PMRAP DOT Pugmill	Route 73	Beginning 0.03 of a mile south of Island Road and extending west 3.42 miles.	\$1,026,000
024043.00 2020 HCP 4	South Thomaston, Thomaston	Highway Paving Light Capital Paving	Buttermilk Lane	Beginning at Elm Street and extending north 2.73 miles.	\$110,101
WR 37948 2019 HCP 4	South Thomaston, Thomaston	Drainage Maintenance	Buttermilk Lane	Ditching and replacing a culvert (#106903) in Thomaston. Beginning at Elm Street and extending northwest 2.88 miles.	\$28,000

ID/Year	Municipality	Scope	Name	Description	Funding
023619.00 2020/21 HCP 1	Thomaston, Warren	Highway-Bridges Bridge Substructure Rehabilitation	Route 1	James Andrew Griffith Bridge (#2786) over St. George River. Located on the Warren - Thomaston town line.	\$200,000
024043.00 2020 HCP 4	Union	Highway Paving Light Capital Paving	Common Road	Beginning at Route 17 and extending southeast 1.16 miles to South Unicorn Road.	\$46,783
024237.00 2020/21 HCP 2	Union	Highway Safety and Spot Improvements Rural Highways Large Culvert Replacement	Route 17	Large culvert (#46462) located 0.06 of a mile east of Town House Road.	\$325,000
024311.00 2020/21 HCP 4	Union	Bicycle/Pedestrian On-Road Sidewalk/Trail Multimodal Improvements	Depot Street	Beginning 0.21 of a mile north of Indian Knoll Lane and extending north 0.59 of a mile.	\$502,704
WR 37656 2019 HCP 4	Union	Drainage Maintenance	Common Road	Ditching and replacing culverts on the Common Road in Union. Beginning at Route 17 and extending southwest 0.29 of a mile.	\$23,000
WR 37978 2019 HCP 4	Union	Drainage Maintenance	Wottons Mill Road	Ditching and replacement of two culverts (#130517, #130528) on the Wottons Mill Road in Union. Beginning at the Warren-Union town line and extending north 0.32 of a mile to Davis Road.	\$12,000
024043.00 2020 HCP 4	Union, Warren	Highway Paving Light Capital Paving	Wottons Mill Road	Beginning at Route 131 and extending north 3.86 miles to Route 17.	\$155,674
021707.00 2019 HCP 6	Vinalhaven	Highway-Bridges Bridge Rehabilitation	Lanes Island Road	Lane Island Bridge (#5270) over Tidal Flow. Located 0.06 of a mile south of Round the Mountain Road.	\$669,000
022098.00 2019 HCP 4	Vinalhaven	Highway Paving Light Capital Paving	North Haven Road	Beginning at Calderwood Neck Road and extending southeast 5.24 miles.	\$385,413
022098.00 2019 HCP 4	Vinalhaven	Highway Paving Light Capital Paving	West Main Street	Beginning at Sands Road and extending northeast 0.31 of a mile to High Street.	\$22,801

ID/Year	Municipality	Scope	Name	Description	Funding
023821.00 2019	Vinalhaven	Department Building and Lot Maintenance Department Buildings and Lots Construction Of New Building	Crew Quarters	Vinalhaven Crew Quarter expansion.	\$250,000
023823.00 2019	Vinalhaven	Ports-Harbors Piers, Floats and Fenders New Construction	Vinalhaven Ferry Slip	Add dolphin on south side, fender rehabilitation, walkway and wave fence.	\$1,410,000
021835.00 2019 HCP 4	Warren	Highway Safety and Spot Improvements Urban Highways Large Culvert Improvements - PE Only	Route 235	Large culvert (#46645) located 0.06 of a mile north of the Waldoboro town line.	\$50,000
023649.00 2020/21 HCP 2	Warren	Highway-Bridges Bridge Substructure Rehabilitation	Route 90	St. George River Bridge (#5654) over St. George River. Located 0.04 of a mile southwest of Company Lane.	\$300,000
024043.00 2020 HCP 4	Warren	Highway Paving Light Capital Paving	Main Street	Beginning at Route 1 and extending east 1.35 miles to Route 131.	\$54,446
WR 37955 2019 HCP 4	Warren	Drainage Maintenance	Route 97	Ditching on Route 97 in Friendship. Beginning at the Route 220 and extending northeast 9.49 to Route 1.	\$92,000
024043.00 2020 HCP 4	Washington	Highway Paving Light Capital Paving	Route 206	Beginning at Route 17 and extending north 1.57 miles to Razorville Road.	\$63,318
WR 37850 2019 HCP 4	Washington	Drainage Maintenance	Route 206	Ditching and replacement of four culverts (#94251, #94252, #94254, #94257) on Route 206 in Washington. Beginning at the intersection of Route 206 and Route 105 and extending south 0.68 of a mile.	\$89,000
WR 38065 2019 HCP 2	Washington	Custodial Maintenance	Route 17	Clearing trees and brush from Route 17 in Windsor and Washington. Beginning at Nelson Ridge Road and extending west 10.14 miles to Griffin Road.	\$125,000

Lincoln

Lincoln County	
Population	34,457
Land Area (sq mi)	456
Bridges	101
Highway Corridor Priority Miles	
HCP 1	27
HCP 2	33
HCP 3	41
HCP 4	226
Total HCP 1-4	327



Lincoln



Lincoln ID/Year	Municipality	Scope	Name	Description	Funding
WR 38359 2019 HCP 4	Alna	Drainage Maintenance	Route 194	Ditching and culvert replacement on Route 194 in Alna. Beginning at the Alna - Whitefield town line and extending south 5.11 miles to the Alna - Newcastle town line.	\$36,000
024043.00 2020 HCP 4	Alna, Wiscasset	Highway Paving Light Capital Paving	West Alna Road	Beginning at Alna Road and extending north 6.88 miles to Alna Road.	\$277,470
WR 38069 2019 HCP 4	Alna, Wiscasset	Drainage Maintenance	West Alna Road	Ditching in Alna on the West Alna Road. Beginning at Route 218 and extending north 6.50 miles.	\$35,000
022831.00 2020/21 HCP 4	Boothbay Harbor	Highway Safety and Spot Improvements Urban Highways Drainage Improvements	Atlantic Avenue	Beginning 0.12 of a mile south of Bay Street and extending south 0.40 of a mile.	\$300,000
023807.00 2020/21	Boothbay Harbor	Ports-Harbors Piers, Floats and Fenders Rehabilitation	The Footbridge and Town Landing	Located at the intersection of Boothbay House Hill and Commercial Street.	\$563,164
021751.00 2019 HCP 4	Boothbay Harbor, Southport	Highway-Bridges Bridge Improvements - PE Only	Route 27	Southport Bridge (#2789) over Townsend Gut. Located at Boothbay Harbor - Southport town line.	\$300,000
019397.00 2019 HCP 2	Boothbay, Boothbay Harbor	Bicycle/Pedestrian On-Road Sidewalk/Trail New Construction	Route 27	Beginning at Back River Road and extending south 0.87 of a mile.	\$667,269
024283.00 2020/21 HCP 4	Bremen	Highway Safety and Spot Improvements Rural Highways Large Culvert Replacement	Route 32	Large culvert (#900617) located 0.44 miles north of Biscay Road.	\$330,000
WR 38080 2019 HCP 4	Bremen	Drainage Maintenance	Route 32	Ditching on Route 32 in Bremen. Beginning at Medomak Road and extending north 2.87 miles to the Waldoboro town line.	\$118,000
024029.00 2019 HCP 3	Bristol, Damariscotta	Highway Paving Rural Highways Highway Cyclical Pavement Resurfacing	Route 130	Beginning at the Damariscotta town line and extending south 9.62 miles.	\$1,408,607

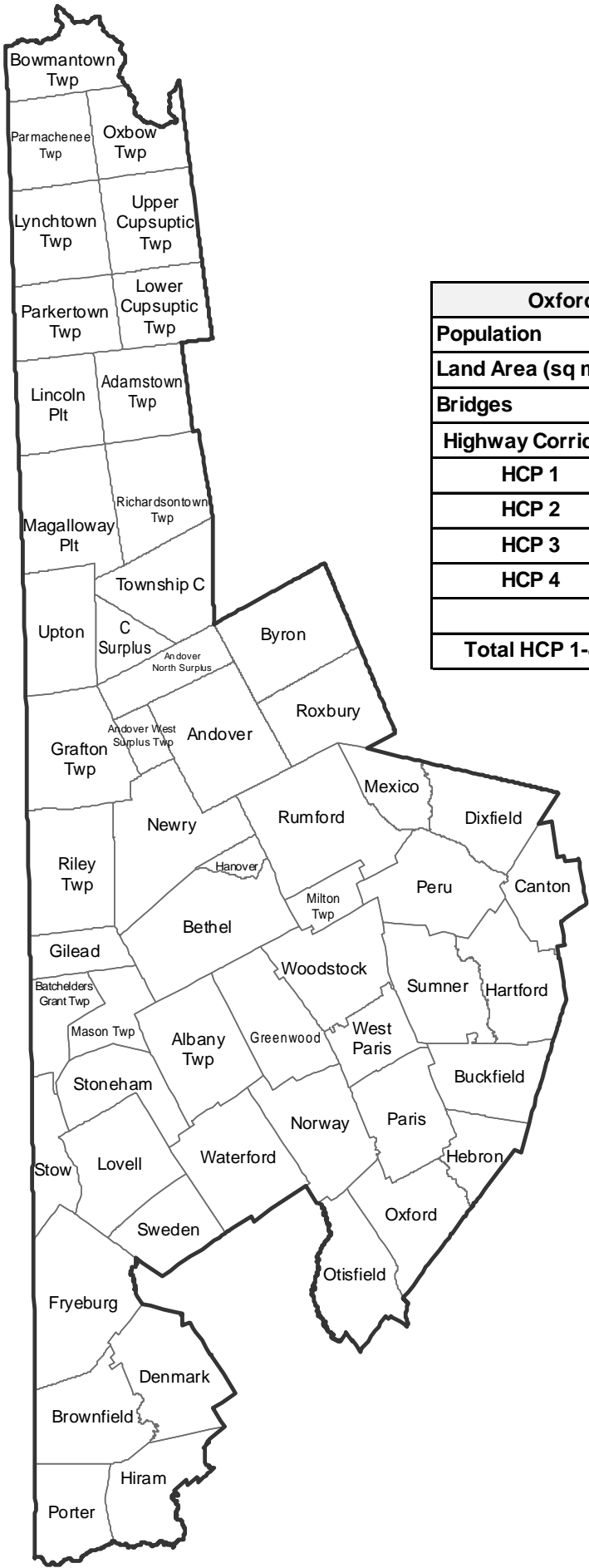
ID/Year	Municipality	Scope	Name	Description	Funding
024043.00 2020 HCP 4	Bristol, South Bristol	Highway Paving Light Capital Paving	Route 129	Beginning 0.04 of a mile south of Bristol Road and extending south 5.89 miles.	\$237,544
WR 37659 2019 HCP 4	Cushing, Friendship, Waldoboro	Drainage Maintenance	Colonel Stairs, Finntown Road	Replacing six culverts (#12151, #124156, #124157, #124160, #55798, #93214) and ditching on Colonel Stairs Road in Waldoboro. Beginning at State Road and extending southwest 2.26 miles to Route 97 in Cushing.	\$29,000
019406.00 2019 HCP 3	Damariscotta	Bicycle/Pedestrian On-Road Sidewalk/Trail New Construction	Route 129	Beginning 0.03 of a mile south of Route 1B and extending south 0.40 of a mile.	\$735,000
WR 37643 2019 HCP 2	Damariscotta	Drainage Maintenance	Route 1B	Ditching on Route 1B in Damariscotta. Beginning at Heron Lane and extending north 2.28 miles to Route 1.	\$12,000
022421.00 2020/21 HCP 4	Dresden	Highway Safety and Spot Improvements Rural Highways Large Culvert Replacement	Route 127	Large culvert (#131773) located 0.55 of a mile north of James Eddy Road.	\$725,000
023132.00 2019 HCP 3	Dresden	Highway-Bridges Bridge Improvements - PE Only	Route 197	Middle Bridge (#3341) over Eastern River. Located 0.28 of a mile west of Route 127.	\$300,000
WR 37604 2019 HCP 4	Dresden	Bridge and Structural Maintenance	Route 128	Repairing the Lower Bridge (#3880) over the Eastern River. Located 0.47 of a mile east of the Indian Road intersection.	\$45,000
WR 37913 2019 HCP 2	Dresden	Bridge and Structural Maintenance	Route 27	Replacing drains on the Upper Bridge (#2882) over the Eastern River. Located 0.18 of a mile north of the Alexander Reed Road.	\$20,000
023164.00 2019	Dresden, Richmond	Work Program Management Environmental Natural Resource Monitoring	Route 197	Maine Kennebec Bridge (#2506) over the Lower Kennebec River. Located on the Dresden town line.	\$20,000
021783.00 2020/21 HCP 1	Edgecomb	Highway Safety and Spot Improvements Rural Highways Intersection Improvements W/ Signal	Route 1	Located at the intersection of Route 1 and Route 27.	\$2,280,000

ID/Year	Municipality	Scope	Name	Description	Funding
023585.00 2020/21 HCP 4	Edgecomb	Highway Safety and Spot Improvements Rural Highways Slope Stabilization/Protection	Eddy Road	Located 0.01 of a mile west of Clifford Road and extending north 0.55 of a mile.	\$60,000
023587.00 2020/21 HCP 4	Edgecomb	Highway Safety and Spot Improvements Rural Highways Roadside Improvements	Eddy Road	Located 0.01 of a mile west of Clifford Road and extending north 0.55 of a mile.	\$150,000
WR 37920 2019 HCP 4	Friendship	Surface and Base Maintenance	Route 220	Milling Route 220. Beginning at Route 97 and extending north 10.09 miles.	\$80,000
WR 35224 2019 HCP 4	Friendship, Waldoboro	Drainage Maintenance	Route 220	Ditching and replacing six culverts (#124761, #124772, #124764, #124803, #93581, #93583) on Route 220. Beginning at Route 97 and extending northwest 10.09 miles.	\$400,000
023092.00 2020/21 HCP 2	Jefferson	Highway-Minor Spans Bridge Replacement	Route 17	Davis No.1 Bridge (#2218) over Brann Brook. Located 0.51 of a mile east of Route 32.	\$1,500,000
024197.00 2020/21 HCP 3	Jefferson	Highway Construction/Rehabilitation Rural Highways PMRAP DOT Pugmill	Route 126	Beginning at Gardiner Road and extending northeast 0.46 of a mile.	\$138,000
WR 37849 2019 HCP 3	Jefferson	Drainage Maintenance	Route 126	Ditching and replacing culverts on Route 126 in Jefferson. Beginning 0.14 of mile west of Route 213 and extending east 0.39 of a mile to Robinson Lane.	\$44,000
012803.20 2020	Newcastle	Work Program Management Environmental Natural Resource Monitoring	Sherman Marsh	Hydrologic analysis and biological monitoring of Sherman Marsh.	\$75,000
024355.00 2020/21 HCP 2	Newcastle	Highway Safety and Spot Improvements Urban Highways Drainage Improvements	Route 1B	Beginning at Route 215 and extending southeast 0.08 of a mile.	\$300,000
024161.00 2020/21 HCP 1	Nobleboro, Waldoboro	Highway Paving Rural Highways 1 1/4" Overlay	Route 1	Beginning 0.09 of a mile east of E. Pond Road and extending east 3.34 miles.	\$2,075,764

ID/Year	Municipality	Scope	Name	Description	Funding
WR 37981 2019 HCP 4	Pittston, Whitefield	Drainage Maintenance	Route 194	Replacing seven culverts (#108296, #108316, #108317, #161126, #161127, #161133, #161017) on Route 194 in Pittston and Whitefield. Beginning at Route 218 and extending southwest 5.48 miles to the Whitefield-Alna town line.	\$30,000
024253.00 2019 HCP 4	South Bristol	Highway Safety and Spot Improvements Rural Highways Large Culvert Improvements - PE Only	Route 129	Large culvert (#890444) located 0.20 of a mile south of Clarks Cove Road.	\$60,000
018748.00 2019 HCP 4	Southport	Highway-Bridges Bridge Replacement	Route 238	Thompsons Bridge (#2848) over Decker Cove. Located 0.03 of a mile south of Route 27.	\$3,148,000
018230.00 2019 HCP 3	Waldoboro	Highway-Minor Spans Bridge Replacement	Route 32	Wagner Number Two Bridge (#2905) over Hoak Brook. Located 0.30 of a mile south of Depot Street.	\$1,128,500
023380.00 2019 HCP 4	Waldoboro	Highway Paving Light Capital Paving	Main Street	Beginning at Route 1 and extending east 1.70 miles to Friendship Road.	\$73,385
023462.00 2020/21	Waldoboro	Rail Bridge Bridge Rehabilitation	Rockland Branch Rail Line	Rockland Rail Bridge 65.91 (#7659) over Medomak River. Located on the Rockland Branch rail line.	\$10,000
024043.00 2020 HCP 4	Waldoboro	Highway Paving Light Capital Paving	Manktown Road	Beginning at Route 1 and extending north 3.03 miles to Route 235.	\$122,200
024243.00 2019 HCP 4	Waldoboro	Highway Safety and Spot Improvements Rural Highways Large Culvert Improvements - PE Only	Route 220	Large culvert (#124776) located 0.51 of a mile northwest of Mayo Road.	\$60,000
024251.00 2019 HCP 4	Waldoboro	Highway Safety and Spot Improvements Rural Highways Large Culvert Improvements - PE Only	Finntown Road	Large culvert (#46646) located on the Waldoboro-Friendship town line.	\$60,000
WR 37661 2019 HCP 4	Waldoboro	Drainage Maintenance	Manktown Road	Replacing culverts (#124146, #93170) on Manktown Road in Waldoboro. Beginning at Route 235 and extending northeast 1.09 miles.	\$17,000

ID/Year	Municipality	Scope	Name	Description	Funding
WR 37954 2019 HCP 4	Waldoboro	Drainage Maintenance	Finntown Road, Colonel Stairs Road	Ditching on the Finntown Road in Friendship. Beginning at Friendship Road and extending east 3.74 miles.	\$37,000
023032.00 2020/21 HCP 4	Whitefield	Highway Safety and Spot Improvements Rural Highways Large Culvert Replacement	Route 194	Large culvert (#46459) located 0.73 of a mile south of Jewett Lane.	\$440,000
018708.04 2020/21	Wiscasset	Aviation Runway/Taxiway Reconstruction	Wiscasset Municipal Airport	Safety and infrastructure improvements that may include design and permitting for the reconstruction of Runway 7-25 to include fencing and obstruction removal - Phase 3.	\$309,000
018708.05 2020	Wiscasset	Policy, Planning and Research Airport - General Planning Studies	Wiscasset Municipal Airport	Safety and infrastructure improvements that may include a Wildlife Hazard Assessment.	\$103,000
018708.16 2019	Wiscasset	Aviation Airport Buildings Sale Or Purchase Of Lot Or Building	Wiscasset Municipal Airport	Safety and infrastructure improvements that may include easement acquisition - Phase 2.	\$360,500
018708.17 2020/21	Wiscasset	Aviation Runway/Taxiway Reconstruction	Wiscasset Municipal Airport	Safety and infrastructure improvements that may include reconstruction of Runway 7-25 to include apron crack sealing, fencing and obstruction removal - Phase 3.	\$3,605,000
018892.00 2020/21 HCP 1	Wiscasset	Highway Safety and Spot Improvements Rural Highways Intersection Improvements W/O Signal	Route 1	Construct northbound left turn lane at Old Bath Road intersection.	\$475,000
022508.00 2020/21 HCP 1	Wiscasset	Highway Safety and Spot Improvements Rural Highways Intersection Improvements W/O Signal	Route 1	Construct left turn lane on southbound lane at Birch Point Road.	\$554,000
022509.00 2020/21 HCP 1	Wiscasset	Highway Safety and Spot Improvements Rural Highways Intersection Improvements W/O Signal	Route 1	Construct left turn lane and right turn lane at Route 144.	\$540,000
023805.00 2020/21 HCP 1	Wiscasset, Woolwich	Highway Paving Rural Highways 1 1/4" Overlay	Route 1	Beginning 0.25 of a mile north of Montsweag Road and extending north 3.90 miles.	\$2,279,477

Oxford



Oxford County	
Population	57,831
Land Area (sq mi)	2,077
Bridges	377
Highway Corridor Priority Miles	
HCP 1	58
HCP 2	70
HCP 3	144
HCP 4	278
Total HCP 1-4	
	550



Oxford ID/Year	Municipality	Scope	Name	Description	Funding
WR 36896 2019 HCP 4	Adamstown Twp	Drainage Maintenance	Route 16	Ditching on Route 16 in Adamstown Twp. Beginning at Mud Pond Road and extending north 0.38 of a mile to Bark Road.	\$10,000
WR 37986 2019 HCP 4	A bany Twp	Drainage Maintenance	Route 5	Replacing culvert (#123018) on Route 5 in Albany Twp. Located 1.51 miles north of Mosquito Pond Road.	\$10,000
023352.00 2019 HCP 1, 3, 4	Albany Twp, Bethel	Highway Paving Light Capital Paving	Route 5	Beginning 0.90 of a mile east of Stoneham town line and extending north 12.70 miles to Route 2.	\$526,617
WR 37432 2019 HCP 4	Andover	Operational and Safety Maintenance	Route 5, Route 120	Replace guardrail on Route 120 in Andover from Robyn's Lane to Spring Road. Replace guardrail on Route 5 in Andover from Airport Road to Landfill Road.	\$185,000
WR 38347 2019 HCP 4	Andover	Surface and Base Maintenance	Route 5	Stabilizing slope on Route 5 in Andover. Located near Gordon Bridge (#5081).	\$18,000
WR 38353 2019	Andover	Bridge and Structural Maintenance	East Hill Road	Install channel protection in Andover on Stoney Brook Bridge (#3971) which carries East Hill Road over Stoney Brook. Located 0.44 of a mile southwest of Cross Road.	\$10,000
023352.00 2019 HCP 4	Andover, Mexico, Roxbury, Rumford	Highway Paving Light Capital Paving	Route 120	Beginning 1.02 miles north of Route 2 and extending north 14.08 miles to Route 5.	\$583,840
023352.00 2019 HCP 4	Andover, Rumford	Highway Paving Light Capital Paving	Route 5	Beginning at Route 2 and extending north 10.66 miles to Route 120.	\$442,027
018724.00 2020/21	Batchelders Grant Twp	Highway-Bridges Bridge Deck Replacement	Route 113	Evans Brook Bridge (#5506) over Evans Brook. Located 1.44 miles south of the Gilead town line.	\$694,000
023352.00 2019 HCP 4	Batchelders Grant Twp, Gilead, Stow	Highway Paving Light Capital Paving	Route 113	Beginning at the New Hampshire state line and extending north 10.78 miles to Route 2.	\$447,003

ID/Year	Municipality	Scope	Name	Description	Funding
018686.02 2020/21	Bethel	Aviation Navigation Aids/Lights Removal Of Obstructions	Bethel Regional Airport	Safety and infrastructure improvements that may include design and construction for obstruction removal and fence relocation.	\$206,000
018686.03 2019	Bethel	Aviation Airport Buildings Sale Or Purchase Of Lot Or Building	Bethel Regional Airport	Safety and infrastructure improvements that may include an avigation easement.	\$51,500
018686.04 2019	Bethel	Aviation Runway/Taxiway Crack Sealing	Bethel Regional Airport	Safety and infrastructure improvements that may include crack sealing and crack repair and pavement markings for airfield pavement.	\$154,500
021667.00 2020/21 HCP 2	Bethel	Bicycle/Pedestrian On-Road Sidewalk/Trail New Construction	Route 26	Sidewalk on west side of street, beginning at existing sidewalk (0.02 of a mile north of railroad crossing) and extending south 0.09 of a mile to Railroad Street.	\$310,000
023154.00 2020/21 HCP 1	Bethel	Highway-Bridges Bridge Painting	Route 2	C.N. Rail Road Crossing Bridge (#3791) over CNR and Rail Road Crossing. Located 0.27 of a mile south of River Side Lane.	\$500,000
023651.00 2020/21 HCP 1	Bethel	Highway-Bridges Bridge Wearing Surface Replacement	Route 2	Sunday River Bridge (#2822) over Sunday River. Located 0.18 of a mile north of Martin Lane.	\$250,000
024367.00 2019 HCP 1	Bethel	Bicycle/Pedestrian On-Road Sidewalk/Trail Multimodal Improvements - PE Only	Route 2	Beginning at Route 2 overpass and extending north 0.34 of a mile.	\$40,630
WR 37699 2019	Bethel	Bridge and Structural Maintenance	North Road	Placing grout bags at Chapman Brook Bridge (#2150) over Chapman Brook. Located 0.61 of a mile northeast of Chapman Hill Road.	\$10,000
WR 36825 2019 HCP 2	Bethel, Greenwood, Woodstock	Drainage Maintenance	Route 26	Removing winter sand and debris from under guardrail in various locations on Route 26 in Bethel, Greenwood and Woodstock.	\$14,000
021876.00 2020/21 HCP 3	Buckfield	Highway-Bridges Bridge Replacement	Route 117	Hall Bridge (#3287) over Nezinscot River. Located 0.05 of a mile west of East Buckfield Road.	\$2,850,000

ID/Year	Municipality	Scope	Name	Description	Funding
022286.00 2019 HCP 6	Buckfield	Highway-Bridges Bridge Painting	Paris Hill Road	River Bridge (#5450) over the West Branch Nezinscot River. Located 0.10 of a mile southwest of North Buckfield Road.	\$322,500
023533.00 2020/21 HCP 6	Buckfield	Highway-Bridges Bridge Substructure Rehabilitation	Paris Hill Road	River Bridge (#5450) over West Branch Nezinscot River. Located 0.10 of a mile southwest of North Buckfield Road.	\$200,000
021668.00 2020/21 HCP 6	Byron	Highway-Bridges Bridge Replacement	Byron Village Road	Coos Bridge (#2176) over Swift River. Located 0.06 of a mile northeast of Route 17.	\$464,000
023537.00 2020/21 HCP 3	Byron	Highway Construction/Rehabilitation Rural Highways Reconstruction	Route 17	Beginning 0.04 of a mile north of Byron Village Road and extending west 0.12 of a mile.	\$250,000
023559.00 2020/21 HCP 3	Byron	Highway-Bridges Bridge Replacement	Route 17	Dugway Bridge (#2236) over Baldwin Brook. Located 0.62 of a mile north of Garland Pond Road.	\$800,000
WR 34133 2019 HCP 3	Byron	Bridge and Structural Maintenance	Route 17	Repairing wearing surface on Mort Bridge (#2587) which carries Route 17 over the Swift River in Byron. Located 0.57 of a mile south of Houghton Road.	\$60,000
022292.00 2019 HCP 2	Canton	Highway-Bridges Bridge Culvert Rehabilitation	Pleasant Street	Childs Brook #4 Bridge (#5242) over Childs Brook. Located 0.75 of a mile north of Route 140.	\$200,000
024083.00 2020/21 HCP 3	Canton	Highway Safety and Spot Improvements Rural Highways Slope Stabilization/Protection	Route 140	Beginning 0.45 of a mile east of Canton Point Road and extending west 0.25 of a mile.	\$360,364
024021.00 2019 HCP 3	Canton, Hartford	Highway Paving Rural Highways Highway Cyclical Pavement Resurfacing	Route 140	Beginning at Route 219 and extending north 6.22 miles to Route 108.	\$920,186
WR 36496 2019 HCP 4	Carthage, Dixfield	Drainage Maintenance	Route 142	Ditching on Route 142 in Dixfield. Beginning at Averill Hill Road and extending north 2.81 miles.	\$51,000

ID/Year	Municipality	Scope	Name	Description	Funding
WR 34656 2019 HCP 4	Carthage, Dixfield, Weld	Drainage Maintenance	Route 142	Removing winter sand and debris from under guardrail on Route 142. Beginning at Aunt Hannah Bridge (#5181) in Dixfield and extending north to Route 156 in Weld.	\$18,000
023166.00 2020/21 HCP 6	Cornish, Hiram	Highway-Bridges Bridge Rehabilitation	Bridge Street	Hiram Bridge (#5087) over Ossipee River. Located 0.16 of a mile north of Route 25.	\$500,000
023350.00 2019 HCP 4	Cornish, Limerick, Parsonsfield, Porter	Highway Paving Light Capital Paving	Route 160	Beginning 0.05 of a mile north of Locust Hill Road and extending northwest 12.39 miles to Route 25.	\$511,707
024305.00 2020/21 HCP 4	Denmark	Highway Safety and Spot Improvements Rural Highways Drainage Improvements	Route 160	Beginning at Denmark Road and extending southeast 0.24 of a mile.	\$60,000
022234.00 2019 HCP 6	Dixfield	Highway-Bridges Bridge Replacement	Common Road	Durrells Mill Bridge (#0658) over Norton Road. Located 0.04 of a mile northwest of Main Street.	\$894,500
WR 35315 2019 HCP 4	Dixfield	Drainage Maintenance	Route 142	Replacing culverts in various locations along Route 142 in Dixfield.	\$14,000
017280.10 2020/21 HCP 1	Fryeburg	Highway Construction/Rehabilitation Rural Highways Reconstruction	Route 302	Beginning 0.09 of a mile east of Elm Street and extending east 1.24 miles to 0.01 of a mile east of the Recreational Complex Road.	\$6,275,000
018693.01 2020	Fryeburg	Policy, Planning and Research Airport - General Planning Studies	Eastern Slope Regional Airport	Safety and infrastructure improvements that may include a wildlife hazard assessment.	\$103,000
018693.17 2019	Fryeburg	Aviation Airport Buildings New Construction	Eastern Slope Regional Airport	Safety and infrastructure improvements that may include design and construction of a hangar.	\$1,500,000
023354.00 2019 HCP 4	Fryeburg	Highway Paving Light Capital Paving	Fish Street	Beginning on Route 5 and extending north 3.03 miles to Route 113.	\$125,141

ID/Year	Municipality	Scope	Name	Description	Funding
WR 35699 2019 HCP 4	Fryeburg	Bridge and Structural Maintenance	Shave Hill Road	Repair one wing and repair wearing surface on Kezar Outlet Bridge (#3694) in Fryeburg which carries Shave Hill Road over Kezar Outlet. Located 0.14 of a mile southeast of Union Hill Road.	\$45,000
WR 37629 2019 HCP 3	Fryeburg	Drainage Maintenance	Route 5	Ditching Route 5 in Fryeburg. Beginning at the intersection of Bog Pond Road extending north 5.08 miles to Old Saco Road.	\$137,000
WR 37997 2019 HCP 4	Fryeburg	Bridge and Structural Maintenance	Route 113	Wrapping steel piles with rebar and concrete on Stevens Bridge (#5697) on Route 113 over Mill Brook. Located 0.03 of a mile north of the New Hampshire state line.	\$110,000
WR 38140 2019 HCP 3	Fryeburg	Drainage Maintenance	Route 5	Replacing culvert on Route 5 in Fryeburg. Located 0.55 miles north of the Fryeburg-Brownfield town line.	\$10,000
WR 38217 2019 HCP 4	Fryeburg	Drainage Maintenance	Fish Street	Ditching and replacing culverts. Beginning at Route 5 and extending north 3.03 miles to Route 113.	\$140,600
022316.00 2020/21 HCP 4	Grafton Twp	Highway-Bridges Bridge Deck Replacement	Route 26	Cambridge Bridge (#3524) over the Swift Cambridge River. Located 0.12 of a mile north of the north intersection of the Cambridge River Road.	\$400,000
WR 38094 2019 HCP 4	Greenwood	Drainage Maintenance	East Bethel Road	Ditching on the East Bethel Road. Beginning at Route 26 in Greenwood and extending north 4.73 miles to the Intervale Road in Bethel.	\$63,000
WR 38341 2019 HCP 4	Greenwood	Bridge and Structural Maintenance	Route 219	Replace bridge rail on Brittons Iron Bridge (#6110) which carries Route 219 over the Little Androscoggin River in Greenwood. Located 0.58 of a mile west of Old County Road.	\$25,000
WR 38348 2019 HCP 4	Greenwood	Bridge and Structural Maintenance	Route 219	Install bridge rail, approach transitions, and repair curb on Little Androscoggin River Bridge (#3382) over Little Androscoggin River in Greenwood. Located 0.23 of a mile south of Morse Road.	\$40,000
023352.00 2019 HCP 4	Greenwood, West Paris	Highway Paving Light Capital Paving	Route 219	Beginning at Greenwood Road and extending east 5.59 miles to Route 26.	\$231,794

ID/Year	Municipality	Scope	Name	Description	Funding
WR 37631 2019 HCP 3	Hiram	Drainage Maintenance	Route 5	Ditching Route 5 in Hiram. Beginning at the Hiram - Baldwin town line extending north 1.12 miles to Route 117.	\$46,000
WR 37687 2019 HCP 3	Hiram	Custodial Maintenance	Route 5	Canopy clearing over Route 5 Hiram. Beginning 0.04 of a mile west of Route 117 and extending 1.78 miles.	\$18,000
022248.00 2019 HCP 4	Lovell	Highway-Bridges Bridge Replacement	Harbor Road	Creek Bridge (#3582) over Creek Brook. Located 0.14 of a mile northeast of the Fryeburg town line.	\$870,000
023354.00 2019 HCP 4	Lovell, Sweden	Highway Paving Light Capital Paving	Knights Hill Road	Beginning at the Fryeburg town line and extending north 4.21 miles to Route 93.	\$173,876
023547.00 2020/21	Lower Cupsuptic Twp	Highway-Bridges Bridge Substructure Rehabilitation	Route 16	Cupsuptic Bridge (#3542) over Cupsuptic River. Located 0.59 of a mile northeast of the Adamstown Twp. town line.	\$200,000
023549.00 2020/21	Lower Cupsuptic Twp	Highway-Bridges Bridge Painting	Route 16	Cupsuptic Bridge (#3542) over Cupsuptic River. Located 0.59 of a mile northeast of the Adamstown Twp. town line.	\$300,000
WR 34186 2019 HCP 4	Lower Cupsuptic Twp	Bridge and Structural Maintenance	Route 16	Replace joint and seal on Cupsuptic Bridge (#3542) which carries Route 16 over the Cupsuptic River in Lower Cupsuptic Twp. Located 0.59 of a mile northeast of the Adamstown Twp. town line.	\$30,500
018790.00 2019 HCP 1	Mexico	Highway Paving Rural Highways Mill And Fill	Route 2	Beginning at the Rumford town line and extending east 0.99 of a mile.	\$370,000
022434.00 2019 HCP 1	Mexico	Highway Paving Rural Highways Mill And Fill	Route 2	Beginning 0.08 of a mile south of Water Street and extending southeast 3.76 miles.	\$1,212,943
023683.00 2020/21 HCP 4	Mexico	Highway Safety and Spot Improvements Rural Highways Drainage Improvements	Highland Terrace	Beginning at Route 2 and extending north 2.20 miles to Route 17.	\$346,000

ID/Year	Municipality	Scope	Name	Description	Funding
024347.00 2020/21 HCP 1, 3	Mexico	Highway Safety and Spot Improvements Rural Highways Drainage Improvements	Route 17	Replacement of closed drainage on Route 17 in Mexico from Route 2 to Porter Bridge Road.	\$300,000
WR 34089 2019 HCP 4	Mexico	Drainage Maintenance	Highland Terrace	Repairing catch basins in Mexico on Highland Terrace. Beginning at Richards Avenue and extending north 0.74 of a mile to Pine Street.	\$11,000
WR 38517 2019 HCP 2	Mexico	Bridge and Structural Maintenance	Veterans Street	Polymer overlay on wearing surface on Veterans Memorial Bridge (#3327) which carries Veterans Street over the Androscoggin River. Located on the Rumford-Mexico town line.	\$61,000
021700.00 2019 HCP 1	Mexico, Rumford	Highway-Bridges Bridge Replacement - PE Only	Route 2	Red Bridge (#2707) over Swift River. Located at Rumford-Mexico town line.	\$375,000
023525.00 2020/21 HCP 1	Newry	Highway-Bridges Bridge Wearing Surface Replacement	Route 2	Bear River Bridge (#2055) over Bear River. Located 0.07 of a mile south of Bear River Road.	\$200,000
WR 36811 2019 HCP 4	Newry	Surface and Base Maintenance	Route 26	Grading shoulders on Route 26. Beginning at the junction of Route 2 in Newry and extending to the New Hampshire state line.	\$11,000
WR 36937 2019 HCP 4	Newry	Drainage Maintenance	Route 26	Ditching on Route 26 in Newry, Grafton Twp. and Upton. Beginning at the junction of Route 2 in Newry extending to the Back Road in Upton.	\$63,000
023116.00 2019 HCP 2	Norway	Highway-Bridges Bridge Improvements - PE Only	Route 117	Tannery Brook Bridge (#3610) over Tannery Brook. Located 0.14 of mile northwest of Paris Street.	\$200,000
023352.00 2019 HCP 2, 3	Norway	Highway Paving Light Capital Paving	Route 118	Beginning at Watson Road and extending east 2.83 miles to Harrison Road.	\$117,349
023639.00 2020/21 HCP 2	Norway	Highway-Bridges Bridge Deck Replacement	Route 117	Pleasant Street Bridge (#2677) over Pennesseewassee Stream. Located 0.06 of a mile southwest of Pleasant Street.	\$800,000

ID/Year	Municipality	Scope	Name	Description	Funding
WR 38345 2019	Norway	Bridge and Structural Maintenance	Horne Street	Replacing bridge rail and installing approach rail on Horne Street Bridge (#0798) over Pennesseewassee Stream in Norway. Located 0.08 of a mile south of Route 117.	\$30,000
WR 38351 2019	Norway	Bridge and Structural Maintenance	Greenleaf Avenue	Install approach rail in Norway on Greenleaf Bridge (#0799) over Pennesseewassee Stream. Located 0.12 of a mile south of Route 117.	\$30,000
022438.00 2019 HCP 2	Norway, Paris	Highway Paving Rural Highways Mill And Fill	Route 26	Beginning 0.05 of a mile north of Main Street and extending northeast 1.90 miles to Porter Street.	\$978,965
WR 37371 2019 HCP 4	Otisfield	Drainage Maintenance	Route 121	Ditching Route 121 in Otisfield. Beginning at the Casco-Otisfield town line and extending north 2.82 miles to the intersection of Bolsters Mill Road.	\$141,000
WR 38316 2019 HCP 4	Otisfield	Bridge and Structural Maintenance	Bolster Mills Road	Repair wngwall and abutment on Bolster Mills Bridge (#3354) which carries the Bolster Mills Road over the Crooked River. Located 0.04 of a mile southeast of the Plains Road.	\$50,000
018702.02 2020/21	Oxford	Aviation Runway/Taxiway Crack Sealing	Oxford County Regional Airport	Safety and infrastructure improvements that may include Runway 15-33 maintenance and repair.	\$206,000
022952.00 2020/21 HCP 2	Oxford	Highway Safety and Spot Improvements Rural Highways Intersection Improvements W/ Signal	Route 26	Located at the intersection of Route 26 and Skeetfield Road.	\$650,000
023370.00 2019 HCP 4	Oxford	Highway Paving Light Capital Paving	King Street	Beginning at the Mechanic Falls town line and extending north 4.63 miles to Route 121.	\$191,219
022956.00 2019 HCP 2, 3	Paris	Highway Safety and Spot Improvements Rural Highways Drainage Improvements	Route 26	Beginning 0.01 of a mile north of Maple Street extending north 0.34 of a mile. Beginning 0.03 of a mile north of Oxford Street extending north 0.14 of a mile. Beginning at Penley Street extending north 0.34 of a mile.	\$559,000
024025.00 2019 HCP 3	Paris	Highway Paving Rural Highways Highway Cyclical Pavement Resurfacing	Route 117	Beginning 0.08 of a mile north of Highland Avenue and extending north 0.16 of a mile.	\$35,104

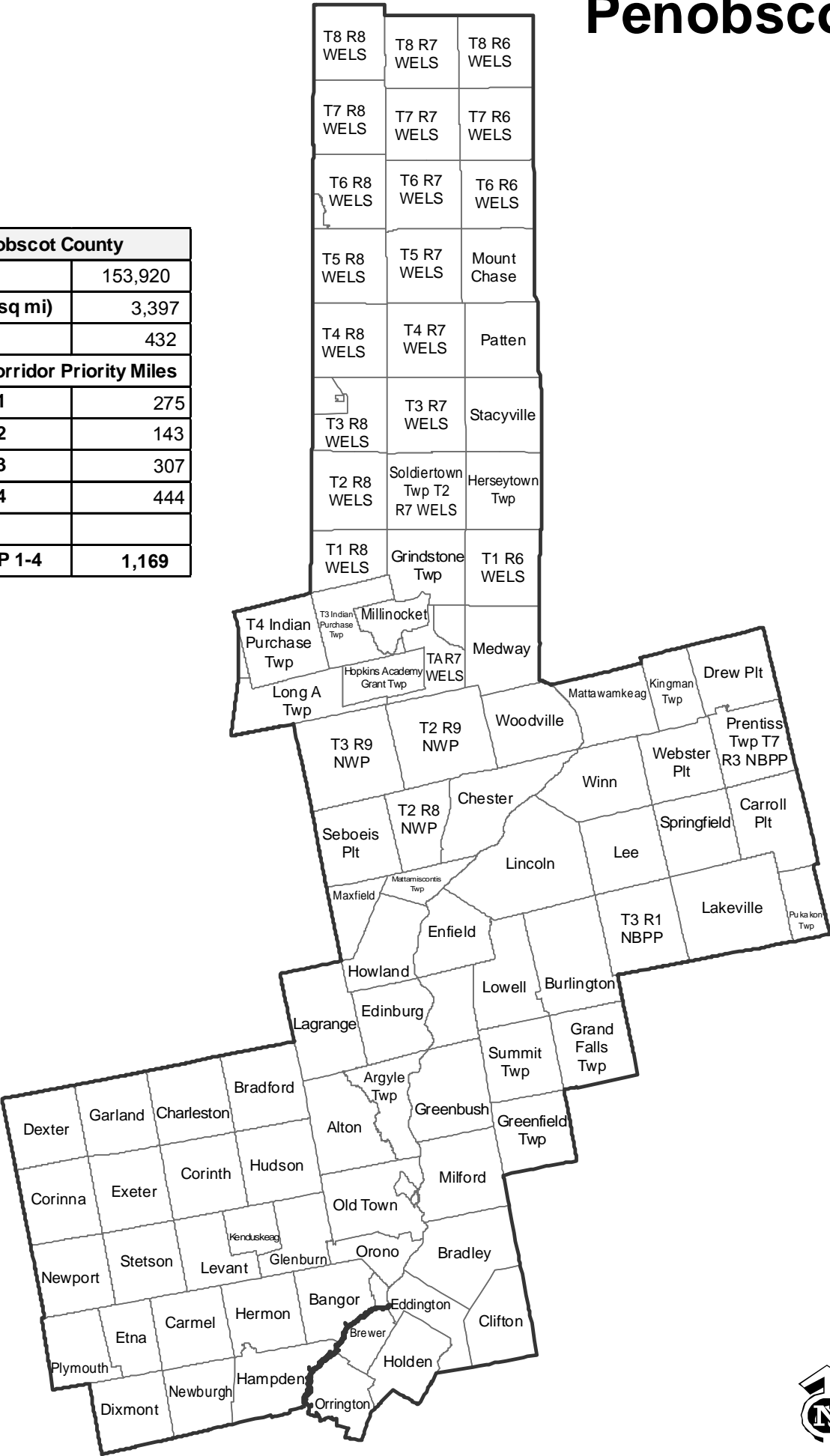
ID/Year	Municipality	Scope	Name	Description	Funding
WR 35725 2019 HCP 4	Paris	Drainage Maintenance	High Street	Replacing catch basins in various locations on High Street in South Paris.	\$79,000
022448.00 2019 HCP 2	Paris, West Paris	Highway Paving Rural Highways Hot-In-Place Recycle	Route 26	Beginning 0.02 of a mile south of Porter Street and extending north 8.79 miles.	\$2,597,618
023352.00 2019 HCP 4	Paris, West Paris	Highway Paving Light Capital Paving	High Street	Beginning at Route 26 and extending north 7.62 miles to Route 219.	\$315,970
023352.00 2019 HCP 4	Peru, Sumner	Highway Paving Light Capital Paving	Greenwoods Road	Beginning at Route 219 and extending north 9.77 miles to Route 108.	\$405,122
023743.00 2019 HCP 4	Roxbury	Highway Safety and Spot Improvements Rural Highways Large Culvert Replacement - PE Only	Route 120	Large culvert (#202713) located 0.03 of a mile north of Frye Crossover Road.	\$60,000
023745.00 2020/21 HCP 4	Roxbury	Highway Safety and Spot Improvements Rural Highways Shoulder Improvements	Route 120	Beginning 0.29 of a mile south of Main Street and extending south 0.49 of a mile. Continuing 0.43 of a mile south of Mine Notch Road and extending south 0.54 of a mile. Continuing at Horseshoe Valley Road and extending east 1.80 miles.	\$100,000
022460.00 2019 HCP 1	Rumford	Highway Paving Rural Highways Mill And Fill	Route 2	Beginning 0.02 of a mile south of Free Street and extending north 0.56 of a mile.	\$254,387
022621.00 2020/21 HCP 4	Rumford	Highway-Bridges Bridge Replacement	South Rumford Road	High Bridge (#5188) over Androscoggin River. Located 0.11 of a mile east of Route 2.	\$4,215,000
023196.00 2019	Rumford	Highway-Bridges Bridge Rehabilitation - PE Only	Portland Street	Chisholm Park Bridge (#2990) over Androscoggin River West Channel. Located 0.06 of a mile west of River Road.	\$215,000
022360.00 2020/21 HCP 3	Sumner	Highway-Bridges Bridge Substructure Rehabilitation	Main Street	West Sumner Meadow Bridge (#5843) over the West Branch Nezinscot River. Located 0.25 of a mile northeast of Front Street.	\$200,000

ID/Year	Municipality	Scope	Name	Description	Funding
WR 32844 2019 HCP 3	Sumner	Bridge and Structural Maintenance	Route 219	Repairing curb and sidewalk on the East Sumner Bridge (#5408) over the East Branch Nezinscott River. Located 0.10 of a mile east of Butterfield Road.	\$42,000
WR 37788 2019 HCP 4	Sumner	Drainage Maintenance	Route 140	Ditching on Route 140 in Buckfield to Sumner. Beginning at Route 117 in Buckfield and extending north 5.16 miles to Route 219 in Sumner.	\$38,000
021838.00 2019 HCP 3	Waterford	Highway Safety and Spot Improvements Rural Highways Large Culvert Replacement	Route 118	Large culvert (#940780) located 0.25 of a mile west of Hunts Corner Road.	\$356,000
022372.00 2019	Waterford	Highway-Bridges Bridge Deck Replacement	Route 35	Horrs Bridge (#5192) over Crooked River. Located 0.34 of a mile southeast of the Albany Twp. town line.	\$680,000
021758.00 2020/21 HCP 4	West Paris	Highway-Bridges Bridge Wearing Surface Replacement	Route 219	Penley Avenue Bridge (#3460) over the Little Androscoggin River. Located 1.03 miles south of the Lower River Road.	\$75,000
018767.00 2020/21 HCP 2	Woodstock	Highway Construction/Rehabilitation Rural Highways Reconstruction	Route 26	Beginning 0.06 of a mile east of Rumford Avenue and extending west 2.51 miles.	\$8,377,000

Penobscot

Penobscot

Penobscot County	
Population	153,920
Land Area (sq mi)	3,397
Bridges	432
Highway Corridor Priority Miles	
HCP 1	275
HCP 2	143
HCP 3	307
HCP 4	444
Total HCP 1-4	1,169



Penobscot ID/Year	Municipality	Scope	Name	Description	Funding
024123.00 2020/21 HCP 2	Alton	Highway Paving Rural Highways 1 1/4" Overlay	Route 16	Beginning 0.37 of a mile south of Hatch Road and extending south 1.78 miles.	\$578,932
023681.00 2020/21 HCP 1	Alton, Argyle Twp, Edinburg, Howland, Mattamiscontis Twp, Medway, Old Town, Orono, T2 R8 NWP, T2 R9 NWP	Highway Paving Interstate Ultra-Thin Bonded Wearing Course	Interstate 95 Southbound	Beginning at the Medway town line extending south 49.55 miles.	\$7,928,000
021687.00 2019 HCP 4	Argyle Twp	Highway-Bridges Bridge Improvements - PE Only	Route 116	Hemlock Stream Bridge (#3735) over Hemlock Stream. Located 2.22 miles north of Argyle Road.	\$115,000
022402.00 2020/21 HCP 1	Argyle Twp, Edinburg, Howland	Highway Paving Interstate Mill And Fill	Interstate 95 Northbound	Beginning at the Alton town line and extending north 15.18 miles.	\$6,410,000
024065.00 2020 HCP 4	Argyle Twp, Edinburg, Howland, Old Town	Highway Paving Light Capital Paving	Route 116	Beginning at Route 16 and extending northeast 21.37 miles to Route 6.	\$861,852
002163.18 2019	Bangor	Policy, Planning and Research Planning MPO Program Management	BACTS Planning	Bangor Area Comprehensive Transportation System (BACTS) Unified Planning Work Program: Federally mandated program associated with Maine's U.S. Census-defined metropolitan planning area in the Greater Bangor region. Years 2018-2019.	\$977,512
002163.20 2020	Bangor	Policy, Planning and Research Planning MPO Program Management	BACTS Planning	Bangor Area Comprehensive Transportation System (BACTS) Unified Planning Work Program: Federally mandated program associated with Maine's U.S. Census-defined metropolitan planning area in the Greater Bangor region. Years 2020-2021.	\$780,414
018595.10 2019 HCP 1, 2	Bangor	Highway Safety and Spot Improvements Urban Highways Intersection Improvements W/ Signal - PE Only	Hogan Road	Design for diverging diamond interchange on Hogan Road/ Interstate 95 Exit 187 and Hogan Road/ I-95 Bridge (#5823) over Interstate 95. Located 0.26 of a mile north of Haskell Road.	\$775,000
018709.02 2019	Bangor	Aviation Runway/Taxiway Reconstruction	Bangor International Airport	Safety and infrastructure improvements that may include design and reconstruction of Taxiway "A" north, light bar rehabilitation and new regulators and Airport Light Control and Monitoring System (ALCMS).	\$2,832,500
018709.03 2020/21	Bangor	Aviation Runway/Taxiway Reconstruction	Bangor International Airport	Safety and infrastructure improvements that may include design and reconstruction of Taxiway "A" from Taxiway "M" to north hold apron.	\$3,090,000

ID/Year	Municipality	Scope	Name	Description	Funding
018709.04 2020/21	Bangor	Aviation Airport Buildings New Construction	Bangor International Airport	Safety and infrastructure improvements that may include construction of new passenger boarding bridge #1.	\$1,215,400
018722.00 2019 HCP 1	Bangor	Highway-Bridges Bridge Replacement	Ohio Street	Ohio Street/ I-95 Bridge (#5790) over Interstate 95. Located 0.02 of a mile southeast of Sixteenth Street.	\$6,157,000
020720.19 2019	Bangor	System Operations by Others Transit - General Operating Assistance	Urban Transit Operating	Transit American with Disabilities Act (ADA) Operating Assistance for Bangor, Community Connector, Federal Transit Administration § 5307 for urbanized area transit.	\$191,230
020720.20 2020	Bangor	System Operations by Others Transit - General Operating Assistance	Urban Transit Operating	Transit American with Disabilities Act (ADA) Operating Assistance for Bangor, Community Connector, Federal Transit Administration § 5307 for urbanized area transit.	\$191,230
020720.21 2021	Bangor	System Operations by Others Transit - General Operating Assistance	Urban Transit Operating	Transit American with Disabilities Act (ADA) Operating Assistance for Bangor, Community Connector, Federal Transit Administration § 5307 for urbanized area transit.	\$191,230
021663.00 2019 HCP 1, 2	Bangor	Highway Safety and Spot Improvements Urban Highways Highway Improvement - PE Only	Broadway	Beginning at Center Street and extending 0.14 of a mile to Alden Street. Includes intersection improvements at north and southbound Interstate 95 ramps.	\$100,000
021767.10 2019	Bangor	Highway Safety and Spot Improvements Urban Highways Rail Crossing Improvements	Front Street	Rail Crossing (#365361N) located 0.10 of a mile south of Broad Street.	\$96,340
021930.02 2019 HCP 2	Bangor	Highway Paving Urban Highways Mill And Fill	Route 222	Municipal Partnership Initiative Program. Beginning at Hammond Street and extending northwest 0.81 of a mile to Fifteenth Street.	\$874,964
022208.00 2019	Bangor	Bicycle/Pedestrian Off-Road Trail/Path New Construction	Bicycle - Pedestrian Trail	Beginning at the end of Sylvan Road and extending west 0.39 of a mile to Stillwater Avenue.	\$550,000
022210.00 2019 HCP 2, 3	Bangor	Bicycle/Pedestrian On-Road Sidewalk/Trail New Construction	Union Street	Beginning at Vermont Avenue and extending northwest 0.79 of a mile to Griffin Road.	\$399,300

ID/Year	Municipality	Scope	Name	Description	Funding
022276.00 2019 HCP 1	Bangor	Highway-Bridges Bridge Improvements - PE Only	Interstate 95	I-95/ Broadway Bridge (#5789) over Route 15. Located 0.06 of a mile west of Interstate 95 northbound Exit 187.	\$300,000
022757.19 2019	Bangor	Transit Service Area Transit - General Capital-Eligible Maintenance	Urban Transit Capital	Transit Capital Assistance for Bangor, Community Connector, Federal Transit Administration § 5307 for urbanized area transit.	\$653,331
022757.20 2020/21	Bangor	Transit Service Area Transit - General Capital-Eligible Maintenance	Urban Transit Capital	Transit Capital Assistance for Bangor, Community Connector, Federal Transit Administration § 5307 for urbanized area transit.	\$653,331
022827.00 2019 HCP 2	Bangor	Highway Safety and Spot Improvements Urban Highways Intersection Improvements W/ Signal	Main Street	Located at the intersection of Union Street and Main Street. BACTS Sponsored.	\$277,330
023114.00 2020/21 HCP 2	Bangor	Highway Safety and Spot Improvements Urban Highways Intersection Improvements W/ Signal	Route 2	Located at the intersection of Broadway and State Street; Hancock Street and Oak Street; Washington Street, Oak Street and Penobscot Bridge; Washington Street, Exchange Street and Penobscot Plaza. BACTS Sponsored.	\$678,509
023342.20 2020	Bangor	System Operations by Others Transit - General Administrative Assistance	Urban Transit Planning	Bangor Area Comprehensive Transportation System (BACTS), Federal Transit Administration § 5303 for metropolitan planning Fiscal Year 2020 and 2021. Funds are transferred to FHWA.	\$194,000
023517.00 2019 HCP 2	Bangor	Highway Paving Urban Highways Mill And Fill	Hogan Road	Beginning at Haskell Road and extending south 0.43 of a mile to Mt. Hope Avenue. BACTS Sponsored.	\$582,705
023519.00 2020/21 HCP 2	Bangor	Highway Paving Urban Highways Mill And Fill	Main Street	Beginning at the Hampden town line and extending north 0.66 of a mile to Dutton Street. BACTS Sponsored.	\$831,588
023521.00 2020/21 HCP 2	Bangor	Highway Paving Urban Highways Mill And Fill	State Street	Beginning at Hancock Street and extending northeast 0.96 of a mile. BACTS Sponsored.	\$981,948
023573.00 2020/21 HCP 2	Bangor	Highway Safety and Spot Improvements Urban Highways Intersection Improvements W/ Signal	State Street	Located at the intersection of State Street and Forest Avenue. BACTS Sponsored.	\$205,593

ID/Year	Municipality	Scope	Name	Description	Funding
024131.00 2020/21 HCP 2, 3	Bangor	Highway Paving Urban Highways 1 1/4" Overlay	Route 2/Hogan Road	Beginning at Route 2 and extending north 0.44 of a mile. Includes Hogan Road/Route 2 intersection.	\$199,320
024313.00 2019 HCP 2, 4	Bangor	Bicycle/Pedestrian On-Road Sidewalk/Trail Multimodal Improvements - PE Only	Hogan Road, Mt. Hope Avenue	Beginning 0.02 of a mile north of Haskell Road and extending south 0.51 of a mile. Then beginning 0.01 of a mile east of Hogan Road and extending 0.20 of a mile southwest on Mt. Hope Avenue.	\$60,000
024323.00 2019	Bangor	System Operations by Others Transit - General Administrative Assistance	Urban Transit Planning	FTA Section 5307 for Planning Assistance - city of Bangor, Community Connector- will apply to FTA directly.	\$100,000
024325.00 2019	Bangor	System Operations by Others Transit - General Operating Assistance	Urban Transit Operating	FTA Section 5307 for Operating Assistance - Bangor Carryover balance- will apply to FTA directly.	\$1,192,540
024327.00 2019	Bangor	Transit Service Area Transit - General Capital Equipment Purchase	Urban Transit Capital	FTA Section 5339 for Capital Assistance - Bangor, Community Connector bus service - will apply to FTA directly.	\$2,287,700
024329.00 2019	Bangor	Transit Service Area Transit - General Capital Equipment Purchase	Urban Transit Capital	FTA Section 5339 for Capital Assistance - Bangor, Community Connector bus service - will apply to FTA directly.	\$3,612,500
WR 37907 2019	Bangor	Bridge and Structural Maintenance	Valley Avenue	Placing heavy seal coating on wearing surface and repairing guardrail on Maxfield Bridge (#3905) over Kenduskeag Stream. Located 0.13 of a mile north of Fourteenth Street.	\$30,000
WR 38043 2019 HCP 3	Bangor	Drainage Maintenance	Stillwater Avenue	Ditching and grading shoulders on Stillwater Avenue. Beginning 0.90 of a mile north of Chase Road and extending north 3.33 miles.	\$37,000
022278.00 2020/21 HCP 1	Bangor, Brewer	Highway-Bridges Bridge Rehabilitation	Interstate 395	Veterans Remembrance Bridge (#1558) over the Penobscot River. Located at the Bangor-Brewer city line.	\$1,500,000
024119.00 2020/21 HCP 1	Bangor, Carmel, Hampden, Hermon, Newburgh	Highway Paving Interstate Ultra-Thin Bonded Wearing Course	Interstate 95 Northbound	Beginning 2.60 miles north of Route 143 and extending north 25.77 miles.	\$3,109,750

ID/Year	Municipality	Scope	Name	Description	Funding
024065.00 2020 HCP 3	Bangor, Orono, Veazie	Highway Paving Light Capital Paving	Stillwater Avenue	Beginning 0.01 of a mile north of Hogan Road and extending north 4.13 miles.	\$166,563
WR 37485 2019 HCP 4	Bangor, Glenburn	Drainage Maintenance	Pushaw Road	Ditching and replacing culverts at various locations on the Pushaw Road. Beginning at Route 15 in Bangor and extending north 7.23 miles to Route 221 in Glenburn.	\$142,000
018915.20 2019 HCP 1	Brewer	Highway-Bridges Bridge Replacement	Wilson Street	Wilson Street/I395 Bridge (#1564). Located 0.35 of a mile west of Dirigo Drive.	\$11,900,000
021930.09 2019 HCP 4	Brewer	Highway Paving Rural Highways Mill And Fill	Eastern Avenue	Municipal Partnership Initiative Program. Beginning at Oak Grove Drive and extending west 0.81 of a mile to State Street.	\$300,000
022410.00 2019 HCP 2	Brewer	Highway Paving Urban Highways Mill And Fill	Route 15	Beginning 0.06 of a mile north of Elm Street and extending north 1.08 miles to Abbott Street. BACTS Sponsored.	\$650,000
022833.00 2019 HCP 1	Brewer	Highway Safety and Spot Improvements Rural Highways Slope Stabilization/Protection - PE Only	Route 15	Located 0.13 of a mile north of Abbott Street.	\$75,000
023112.00 2020/21 HCP 1, 2	Brewer	Highway Safety and Spot Improvements Urban Highways Intersection Improvements W/ Signal	Route 9	Located at the intersection of State Street, Penobscot Street and Penobscot Bridge; and State Street and North Main Street. BACTS Sponsored.	\$188,810
023575.00 2020/21 HCP 2	Brewer	Highway Safety and Spot Improvements Urban Highways Intersection Improvements W/ Signal	Wilson Street	Located at the intersection of Wilson Street and Dirigo Drive. BACTS Sponsored.	\$91,147
018915.00 2020/21 HCP 1, 2, 6	Brewer, Eddington, Holden	Highway Construction/Rehabilitation Rural Highways New Construction	Interstate 395/Route 9 Connector	Beginning 0.25 of a mile west of Interstate 395 and Route 1A, roughly paralleling the Brewer-Holden town line, extending 6.00 miles to Route 9 west of Chemo Pond Road (in the vicinity of Lois Lane). This project is only partially funded for construction.	\$31,400,000
WR 35716 2019 HCP 4	Burlington	Drainage Maintenance	Long Ridge Road	Ditching and replacing culverts on Long Ridge Road. Beginning 0.32 of a mile north of Route 188 and extending north 1.05 miles in Burlington.	\$82,000

ID/Year	Municipality	Scope	Name	Description	Funding
023366.00 2019 HCP 4	Burlington, Enfield, Lowell	Highway Paving Light Capital Paving	Route 188	Beginning at Route 155 and extending south 12.99 miles to Grand Fall Twp. town line.	\$571,780
WR 34862 2019 HCP 4	Carmel	Drainage Maintenance	Hampden Road	Ditching, grading shoulders and repairing culverts on Route 69. Beginning at Safety Lane and extending south 5.00 miles to the Carmel-Newburgh town line.	\$147,000
024049.00 2020 HCP 3, 4	Carmel, Detroit, Etna, Pittsfield, Plymouth	Highway Paving Light Capital Paving	Route 69	Beginning at Route 11 and extending east 23.16 miles to Interstate 95 northbound Exit 174 on-ramp.	\$934,042
024171.00 2020/21 HCP 1	Carmel, Etna	Highway Paving Interstate Ultra-Thin Bonded Wearing Course	Interstate 95 Northbound	Beginning 0.76 of a mile east of the Plymouth town line and extending east 8.06 miles.	\$1,410,500
024117.00 2020/21 HCP 1	Carmel, Etna, Newburgh, Plymouth	Highway Paving Interstate Ultra-Thin Bonded Wearing Course	Interstate 95 Southbound	Beginning at Route 69 and extending south 13.67 miles.	\$2,392,250
024115.00 2020/21 HCP 1	Carmel, Etna, Newport, Palmyra, Plymouth	Highway Paving Interstate Ultra-Thin Bonded Wearing Course	Interstate 95 Northbound	Beginning 0.68 of a mile north of Newport town line and extending east 15.77 miles.	\$2,759,750
WR 38145 2019 HCP 4	Carmel, Etna	Drainage Maintenance	Plymouth Road	Ditching and repairing culverts on Route 69. Beginning at the Plymouth-Etna town line and extending east 6.77 miles to the intersection of Safety Lane in Carmel.	\$71,000
023581.00 2020/21 HCP 3	Carroll Plt	Highway Safety and Spot Improvements Rural Highways Large Culvert Replacement	Route 6	Large culvert (#979262) located 1.38 miles north of the Kossuth Twp. town line.	\$450,000
024319.00 2019 HCP 3	Carroll Plt, Kossuth Twp, Topsfield	Highway Construction/Rehabilitation Rural Highways Highway Rehabilitation	Route 6	Beginning 0.14 of a mile west of Kossuth Twp. town line and extending east 7.20 miles.	\$675,000
023947.00 2019 HCP 2	Charleston, Corinth, Kenduskeag	Highway Paving Rural Highways Ultra-Thin Bonded Wearing Course	Route 15	Beginning 3.50 miles north of the Glenburn town line and extending north 9.09 miles.	\$1,745,238

ID/Year	Municipality	Scope	Name	Description	Funding
WR 37966 2019 HCP 3	Chester	Surface and Base Maintenance	Route 116	Shimming travel lanes in various locations on Route 116, extending south 4.69 miles to the Woodville-Medway town line; extending north from the intersection of the Kimball Road.	\$221,500
WR 37113 2019 HCP 3	Corinna	Bridge and Structural Maintenance	Route 222	Replacing paved wearing surface with concrete on Southard Mills Bridge (#2788) over Alder Stream. Located 0.06 of a mile northwest of Smith Road.	\$80,000
WR 32703 2019	Corinth	Bridge and Structural Maintenance	West Corinth Road	Replacing bridge joints and repairing scour on the abutments with riprap on Iron Bridge (#5533) over Kenduskeag Stream. Located 0.12 of a mile north of Black Road.	\$90,000
WR 37594 2019	Corinth	Bridge and Structural Maintenance	Covered Bridge Road	Replacing the wearing planks and rails on the approaches of Robyville Bridge (#1003) over Kenduskeag Stream. Located 0.28 of a mile south of Grant Road.	\$35,000
018690.03 2019	Dexter	Aviation Airport Buildings Sale Or Purchase Of Lot Or Building	Dexter Regional Airport	Safety and infrastructure improvements that may include easement acquisition.	\$77,250
018690.04 2019	Dexter	Aviation Navigation Aids/Lights Removal Of Obstructions	Dexter Regional Airport	Safety and infrastructure improvements that may include obstruction removal.	\$154,500
018690.17 2020/21	Dexter	Aviation Airport Buildings New Construction	Dexter Regional Airport	Safety and infrastructure improvements that may include construction of an arrivals building.	\$344,020
023553.00 2020/21 HCP 2	Dexter, Sangerville	Highway Paving Rural Highways Cold-In-Place Recycle	Route 23	Beginning 0.46 of a mile north of Crockett Road and extending north 4.74 miles.	\$2,220,983
WR 37151 2019 HCP 3	Dixmont	Drainage Maintenance	Route 202	Cleaning under guardrail on Western Avenue. Beginning at the Troy-Dixmont town line and extending east 14.63 miles to 0.08 of a mile west of Canaan Road.	\$60,000
WR 37614 2019 HCP 3	Dixmont	Bridge and Structural Maintenance	Route 7	Repairing curb, beam ends and wearing surface with a penetrating sealer on North Dixmont Bridge (#3127) over Martin Stream. Located 0.05 of a mile northwest of North Road.	\$32,000

ID/Year	Municipality	Scope	Name	Description	Funding
022304.00 2019 HCP 4	Drew Plt	Highway-Bridges Bridge Improvements - PE Only	Route 171	Mattawamkeag River Bridge (#5105) over Mattawamkeag River. Located 0.14 of a mile north of Eight Road.	\$215,000
021782.00 2020/21 HCP 2	Eddington	Highway Safety and Spot Improvements Rural Highways Large Culvert Replacement	Route 46	Large culvert (#46776) located 0.22 of a mile north of Hatcase Pond Road.	\$720,000
WR 37725 2019 HCP 4	Edinburg	Drainage Maintenance	Edinburg Road	Ditching, replacing and repairing culverts on Edinburg Road. Beginning 0.22 of a mile south of Smith Road and extending south to the intersection of the Smith Road in Edinburg.	\$24,000
023366.00 2019 HCP 4	Enfield, Lincoln	Highway Paving Light Capital Paving	Route 155	Beginning at Route 2 and extending north 12.45 miles to Route 6.	\$548,011
WR 37236 2019 HCP 3	Enfield, Howland	Drainage Maintenance	Bridge Road, Bridge Street	Ditching, replacing culverts and repairing catch basins on Bridge Road-Bridge Street. Beginning at Coffin Street in Howland and extending northeast 1.05 miles to Route 2 in Enfield.	\$50,000
024091.00 2019	Etna	Highway Safety and Spot Improvements Rural Highways Rail Crossing Improvements	Station Road	Rail Crossing (#365256M) located 0.30 of a mile north of Route 2.	\$65,196
024095.00 2019	Etna	Highway Safety and Spot Improvements Rural Highways Rail Crossing Improvements	Route 143	Rail Crossing (#365257U) located 0.31 of a mile north of Route 2.	\$81,256
024279.00 2019 HCP 3	Etna	Highway Safety and Spot Improvements Rural Highways Large Culvert Improvements - PE Only	Route 2	Large culvert (#47394) located 0.73 of a mile east of West Etna Road.	\$45,000
024173.00 2020/21 HCP 1	Etna, Newport, Plymouth	Highway Paving Interstate Ultra-Thin Bonded Wearing Course	Interstate 95 Southbound	Beginning 3.64 miles west of the Carmel town line and extending northwest 6.84 miles.	\$1,197,000
WR 38044 2019 HCP 4	Glenburn	Drainage Maintenance	Forest Avenue, Orono Road	Ditching and grading shoulders on Forest Avenue in Orono. Beginning at Pushaw Road in Glenburn and extending east 5.78 miles to Stillwater Avenue in Orono.	\$69,000

ID/Year	Municipality	Scope	Name	Description	Funding
024065.00 2020 HCP 4	Glenburn, Orono	Highway Paving Light Capital Paving	Forest Avenue	Beginning at Pushaw Road and extending east 4.13 miles.	\$231,091
021727.00 2019 HCP 3	Greenbush	Highway-Bridges Bridge Replacement - PE Only	Route 2	Boom Bridge (#3587) over Beach Bridge Brook. Located 2.43 miles north of Milford town line.	\$255,000
WR 32837 2019 HCP 3	Greenbush	Drainage Maintenance	Route 2	Ditching and replacing culverts various locations along Route 2 in Greenbush.	\$60,000
WR 35447 2019	Greenbush	Bridge and Structural Maintenance	East Ridge Road	Repairing rails and replacing wearing surface on Folsom Bridge (#3034) over Olamon Stream. Located 0.70 of a mile east of the Taylor Road.	\$110,000
011577.00 2019 HCP 2	Hampden	Highway Construction/Rehabilitation Urban Highways Reconstruction	Route 1A	Beginning at Western Avenue and extending north 1.73 miles. BACTS Sponsored	\$5,860,000
018397.00 2019	Hampden	Department Building and Lot Maintenance Department Buildings and Lots Major Repair - Buildings	Hampden South Visitor Information Center	Replacing the water storage system at the Hampden South Visitor Information Center.	\$20,000
018959.00 2019 HCP 3	Hampden	Highway-Bridges Bridge Replacement	Route 69	Twin Bridge (#5315) over the West Branch Souadabscook Stream. Located 0.04 of a mile north of Meadow Road.	\$1,344,000
019401.00 2019 HCP 3	Hampden	Bicycle/Pedestrian On-Road Sidewalk/Trail New Construction	Route 202	Beginning at Mayo Road and extending southeast 0.15 of a mile.	\$220,000
021673.00 2019 HCP 1	Hampden	Highway-Bridges Bridge Replacement	Interstate 95 Southbound	I-95 SB/ Emerson Mills Road Bridge (#1430) over B&A Railroad and Emerson Mills Road. Located 0.12 of a mile south of Old Emerson Mill Road.	\$6,309,500
021673.10 2019 HCP 1	Hampden	Highway-Bridges Bridge Replacement	Interstate 95 Northbound	I-95 NB/Emerson Mills Road Bridge (#5969) over Emerson Mills Road. Located 0.29 of a mile west of Exit 180.	\$6,308,500

ID/Year	Municipality	Scope	Name	Description	Funding
021692.00 2019	Hampden	Highway-Bridges Bridge Replacement	Route 1A	Grist Mill Bridge (#2334) over Souadabscook Stream. Located 0.21 of a mile northeast of Elm Street.	\$3,004,500
021728.00 2019 HCP 1	Hampden	Highway-Bridges Bridge Replacement	Interstate 95 Northbound	Souadabscook Center NB Bridge (#5950) over the Souadabscook Stream. Located 2.05 miles west of Emerson Mill Road.	\$3,625,000
021728.10 2019 HCP 1	Hampden	Highway-Bridges Bridge Replacement	Interstate 95 Southbound	Souadabscook Center SB Bridge (#1432) over Souadabscook Stream. Located 1.88 miles east of the Hermon town line.	\$4,240,000
021729.00 2019 HCP 1	Hampden	Highway-Bridges Bridge Replacement	Interstate 95 Northbound	Souadabscook East NB Bridge (#5949) over the Souadabscook Stream. Located 1.29 miles west of Emerson Mill Road.	\$3,625,000
021729.10 2019 HCP 1	Hampden	Highway-Bridges Bridge Replacement	Interstate 95 Southbound	Souadabscook East SB Bridge (#1431) over Souadabscook Stream. Located 2.63 miles east of the Hermon town line.	\$4,240,000
021730.00 2019 HCP 1	Hampden	Highway-Bridges Bridge Replacement	Interstate 95 Northbound	Souadabscook West NB Bridge (#5951) over the Souadabscook Stream. Located 1.62 miles east of Shaw Hill Road.	\$3,350,000
021730.10 2019 HCP 1	Hampden	Highway-Bridges Bridge Replacement	Interstate 95 Southbound	Souadabscook West SB Bridge (#1433) over Souadabscook Stream. Located 1.38 of a mile east of the Hermon town line.	\$4,240,000
023224.00 2020/21 HCP 1	Hampden	Highway-Bridges Bridge Substructure Rehabilitation	Coldbrook Road	Coldbrook Road/I-95 Bridge (#5970) over Interstate 95. Located 0.24 of a mile south of the Odlin Road.	\$1,600,000
023569.00 2020/21 HCP 2	Hampden	Highway Paving Urban Highways Mill And Fill	Route 202	Beginning 0.05 of a mile east of Stoney Brook Road and extending northeast 2.39 miles to Mecaw Road.	\$709,786
023593.00 2020/21 HCP 2, 3	Hampden	Highway Paving Rural Highways Mill And Fill	Route 9	Beginning 0.02 of a mile west of Route 1A and extending west 0.47 of a mile.	\$214,290

ID/Year	Municipality	Scope	Name	Description	Funding
024065.00 2020 HCP 4	Hampden	Highway Paving Light Capital Paving	Back Winterport Road	Beginning at the Winterport town line and extending north 2.77 miles to Kennebec Road.	\$111,714
WR 37969 2019	Hampden	Bridge and Structural Maintenance	Emerson Mills Road	Replacing concrete wearing surface on Emerson Mills Bridge (#5108) which carries Emerson Mills Road over Souadabscook Stream. Located 0.03 of a mile north of Papermill Road.	\$90,000
022581.00 2020/21 HCP 3	Hampden, Newburgh	Highway Construction/Rehabilitation Rural Highways PMRAP DOT Pugmill	Route 69	Beginning at Route 202 in Newburgh and extending south 3.87 miles.	\$1,223,887
022581.10 2020/21 HCP 3	Hampden, Newburgh	Highway Construction/Rehabilitation Rural Highways PMRAP Laydown/Surface HMA	Route 69	Beginning at Route 202 in Newburgh and extending south 3.87 miles.	\$585,000
022879.00 2020/21 HCP 3	Hermon	Highway Safety and Spot Improvements Rural Highways Intersection Improvements W/ Signal	Route 2	Located at the intersection of Route 2 and Annis Road.	\$500,000
023863.00 2019	Hermon	Highway Safety and Spot Improvements Rural Highways Rail Crossing Improvements	Coldbrook Road	Railroad Crossing (#051296R) located 0.73 of a mile northwest of the Interstate 95 southbound off-ramp.	\$287,607
023679.00 2020/21 HCP 1	Herseytown Twp, Medway, T1 R6 WELS	Highway Paving Interstate Mill And Fill	Interstate 95 Northbound	Beginning 1.56 miles north of the T2 R9 NWP-Medway town line and extending north 12.70 miles.	\$5,080,000
022881.00 2019 HCP 1	Holden	Highway Safety and Spot Improvements Rural Highways Safety Improvements	Route 1A	Beginning 0.16 of a mile east of Charles Street and extending east 0.95 of a mile.	\$1,111,000
022883.00 2019 HCP 1	Holden	Highway Safety and Spot Improvements Rural Highways Safety Improvements	Route 1A	Beginning 0.49 of a mile southeast of Debeck Road and extending southeast 0.61 of a mile.	\$726,000
018826.00 2020/21 HCP 4	Howland	Highway Safety and Spot Improvements Rural Highways Large Culvert Replacement	Route 116	Large culvert (#46276) located 0.31 of a mile north of Edinburg town line.	\$752,500

ID/Year	Municipality	Scope	Name	Description	Funding
018827.00 2020/21 HCP 4	Howland	Highway Safety and Spot Improvements Rural Highways Large Culvert Rehabilitation	Seboeis Road	Large culvert (#46277) located 5.73 miles north of North Howland Road.	\$500,000
020245.00 2020/21 HCP 1	Howland, Mattamiscontis Twp	Highway Paving Interstate Mill And Fill	Interstate 95 Northbound	Beginning at Route 6 and extending north 8.99 miles.	\$4,045,500
WR 33267 2019 HCP 4	Kingman Twp, Prentiss Twp T7 R3 NBPP	Drainage Maintenance	Route 170	Replacing five culverts on Route 170 (#111482, #111476, #111477, #1002365, and #111458). Beginning 0.25 of a mile from Sunflower Lane extending west 5.00 miles.	\$65,000
018786.00 2020/21 HCP 2	Lagrange	Highway Construction/Rehabilitation Rural Highways Highway Rehabilitation	Route 6	Beginning 0.11 of a mile west of Medford Road and extending south 0.93 of a mile.	\$600,000
024017.00 2019 HCP 3	Lee, Springfield	Highway Paving Rural Highways Highway Cyclical Pavement Resurfacing	Route 6	Beginning 0.10 of a mile west of Route 168 and extending east 8.70 miles.	\$1,286,730
024069.00 2020 HCP 4	Lee, Winn	Highway Paving Light Capital Paving	Route 168	Beginning at Lee Road and extending north 10.19 miles to Route 2.	\$422,069
018697.01 2020/21	Lincoln	Aviation Runway/Taxiway Reconstruction	Lincoln Regional Airport	Safety and infrastructure improvements that may include the reconstruction of Runway 17-35 with safety areas and construction of Taxiway on the 17 end and obstruction removal phase 2.	\$4,635,000
018697.02 2019	Lincoln	Aviation Airport Buildings Sale Or Purchase Of Lot Or Building	Lincoln Regional Airport	Safety and infrastructure improvements that may include easement acquisition.	\$30,900
018697.04 2019	Lincoln	Aviation Runway/Taxiway Reconstruction	Lincoln Regional Airport	Safety and infrastructure improvements that may include design and permitting for obstruction removal phase 2 and the reconstruction/shift of Runway 17-35.	\$309,000
021847.00 2020/21 HCP 3	Lincoln	Highway Safety and Spot Improvements Rural Highways Drainage Improvements	Route 2	Beginning at Goding Avenue and extending north 0.80 of a mile to Lee Road.	\$265,000

ID/Year	Municipality	Scope	Name	Description	Funding
022018.00 2020/21 HCP 3	Lincoln	Bicycle/Pedestrian On-Road Sidewalk/Trail Bicycle Pedestrian Improvements	Route 2	Beginning at Route 155 and extending north 0.24 of a mile.	\$692,590
022653.00 2020/21 HCP 4	Lincoln	Highway Safety and Spot Improvements Urban Highways Drainage Improvements	Route 155	Beginning at Hale Street and extending south 0.57 of a mile to Transalpine Road.	\$50,000
WR 32445 2019 HCP 4	Lincoln	Drainage Maintenance	Route 155	Ditching, replacing and repairing culverts on Enfield Road in Lincoln. Beginning 1.05 miles north of the Enfield-Lincoln town line.	\$113,000
WR 32559 2019 HCP 3	Lincoln	Drainage Maintenance	Route 116	Resetting inlet side of large culvert (#46275) located 0.22 of a mile west of Route 2.	\$52,000
023671.00 2020/21 HCP 3	Long A Twp	Highway Construction/Rehabilitation Rural Highways PMRAP DOT Pugmill	Route 11	Beginning 0.01 of a mile south of the T4 R9 NWP town line and extending north 5.59 miles.	\$1,657,698
023597.00 2020/21 HCP 1	Mattamiscontis Twp, Medway, T2 R8 NWP, T2 R9 NWP	Highway Paving Interstate Ultra-Thin Bonded Wearing Course	Interstate 95 Northbound	Beginning 0.43 of a mile south of T2 R8 NWP town line and extending north 17.47 miles.	\$3,057,250
022922.00 2019 HCP 3	Mattawamkeag	Highway Safety and Spot Improvements Rural Highways Large Culvert Improvements - PE Only	Route 157	Large culvert (#46619) located 0.37 of a mile north of Jordan Mills Road.	\$70,000
023234.00 2020/21 HCP 3	Mattawamkeag	Highway-Bridges Bridge Improvements	Route 2	Mattawamkeag Bridge (#2522) over Mattawamkeag River. Located 125 feet north of Boyd Street.	\$6,592,578
WR 36677 2019 HCP 3	Mattawamkeag	Drainage Maintenance	Route 157	Replacing two culverts (#108033, #108034) on Route 157 in Mattawamkeag. Beginning 0.63 of a mile west of Route 2 and extending west 0.25 of a mile.	\$33,500
WR 37330 2019 HCP 3	Mattawamkeag	Bridge and Structural Maintenance	Route 157	Repair drains, post, curb and fascia on New Mattaseunk Bridge (#5894) over Mattaseunk Stream. Located 0.08 of a mile south of the Jordan Mill Road.	\$50,000

ID/Year	Municipality	Scope	Name	Description	Funding
WR 35037 2019	Medway	Department Building and Lot Maintenance	Route 11	Repairs to maintenance building (#B35938) located on Route 11 in Medway 0.92 of a mile north of Route 157.	\$120,000
WR 36903 2019 HCP 1	Medway	Custodial Maintenance	Interstate 95	Clearing right of way on Interstate 95 between mile markers 243 and 244 on both the northbound and southbound lanes in Medway.	\$33,000
WR 37334 2019 HCP 1	Medway	Bridge and Structural Maintenance	Interstate 95 Southbound	Repairing rail, curb, fascia, post, drains, and curb cover on Vaughan Daggett Memorial SB Bridge (#1410) over the Penobscot River. Located 0.43 of a mile south of the Route 157 overpass.	\$25,000
018699.01 2019	Millinocket	Airport Airport - General Capital Equipment Purchase	Millinocket Municipal Airport	Safety and infrastructure improvements that may include the acquisition of snow removal equipment with a wildlife hazard site visit.	\$376,980
018699.03 2020/21	Millinocket	Aviation Runway/Taxiway Reconstruction	Millinocket Municipal Airport	Safety and infrastructure improvements that may include design and permitting for the reconstruction of Runway's 11-29 and 16-34 (crosswind) and partial parallel Taxiway "D".	\$515,000
018699.04 2020/21	Millinocket	Aviation Runway/Taxiway Reconstruction	Millinocket Municipal Airport	Safety and infrastructure improvements that may include the design work associated with the reconstruction of Runway's 11-29 and 16-34.	\$154,500
WR 34562 2019	Millinocket	Bridge and Structural Maintenance	Granite Street	Repairing southern approach and wearing surface on Granite Street Bridge (#0902) over Millinocket Stream. Located 0.02 of a mile northeast of Congress Street.	\$100,000
WR 36669 2019 HCP 3	Millinocket	Drainage Maintenance	Route 11	Ditching 10,560 LF and changing 4 cross culverts 1004008, 912718, 912722, 912844 on US route 11 in Millinocket. Starting just after the entrance of the Millinocket water company heading South for 2.02 miles on US route 11.	\$201,000
022960.00 2020/21 HCP 2	Mount Chase, Patten	Highway Safety and Spot Improvements Rural Highways Drainage Improvements	Route 11	Beginning 0.02 of a mile south of the Patten town line and extending north 0.20 of a mile.	\$80,000
024073.00 2020 HCP 2, 4	Mount Chase, Patten	Highway Paving Light Capital Paving	Route 159	Beginning 0.24 of a mile north of Crystal Road and extending north 10.11 miles.	\$418,756

ID/Year	Municipality	Scope	Name	Description	Funding
WR 37385 2019 HCP 3	Newburgh	Drainage Maintenance	Route 9	Replacing culvert (#100276) on Western Avenue. Located 2.00 miles east of the Dixmont-Newburgh town line.	\$35,000
023967.00 2019	Newport	Rail Rail/Highway Crossings Signal Improvements (Rail/Highway Xing)	Old Bangor Road	Railroad crossing (#365254) located 0.10 of a mile northwest of Route 2.	\$160,298
024093.00 2019	Newport	Highway Safety and Spot Improvements Rural Highways Rail Crossing Improvements	Stetson Road	Rail Crossing (#365251D) located 0.37 of a mile north of the Plymouth town line.	\$154,380
023689.00 2019 HCP 1	Newport, Palmyra	Highway Safety and Spot Improvements Rural Highways Safety Improvements - PE Only	Route 2	Beginning at the Palmyra town line and extending east 0.22 of a mile.	\$250,000
024133.00 2020/21 HCP 1, 3	Newport, Palmyra, Pittsfield	Highway Paving Rural Highways 1 1/4" Overlay	Route 2	Beginning 0.03 of a mile northeast of Pooler Road and extending east 9.00 miles. Including 0.32 of a mile on Route 2W.	\$3,245,751
023360.00 2019 HCP 4	Newport, Stetson	Highway Paving Light Capital Paving	East Newport Road	Beginning at Route 2 and extending northeast 5.80 miles to Route 143.	\$239,540
018701.01 2019	Old Town	Aviation Airport Buildings New Construction	Dewitt Field, Old Town Municipal Airport	Safety and infrastructure improvements that may include construction of a 6 unit T-Hangar.	\$695,250
022340.00 2020/21 HCP 1	Old Town	Highway-Bridges Bridge Deck Replacement	West Old Town Road	Route 43/ I-95 Bridge (#6061) over Interstate 95. Located 0.09 of a mile northwest of Interstate 95 northbound Exit 197.	\$3,000,000
022445.00 2019 HCP 2	Old Town	Highway Paving Urban Highways Mill And Fill	Route 2A	Beginning at Abbott Street and extending northeast 0.28 of a mile to Center Street. BACTS Sponsored.	\$310,295
022511.00 2020/21 HCP 2	Old Town	Highway-Bridges Bridge Replacement	Stillwater Avenue	Stillwater #2 Bridge (#2806) over the North Channel Stillwater River. Located 0.13 of a mile north of Free Street.	\$5,600,000

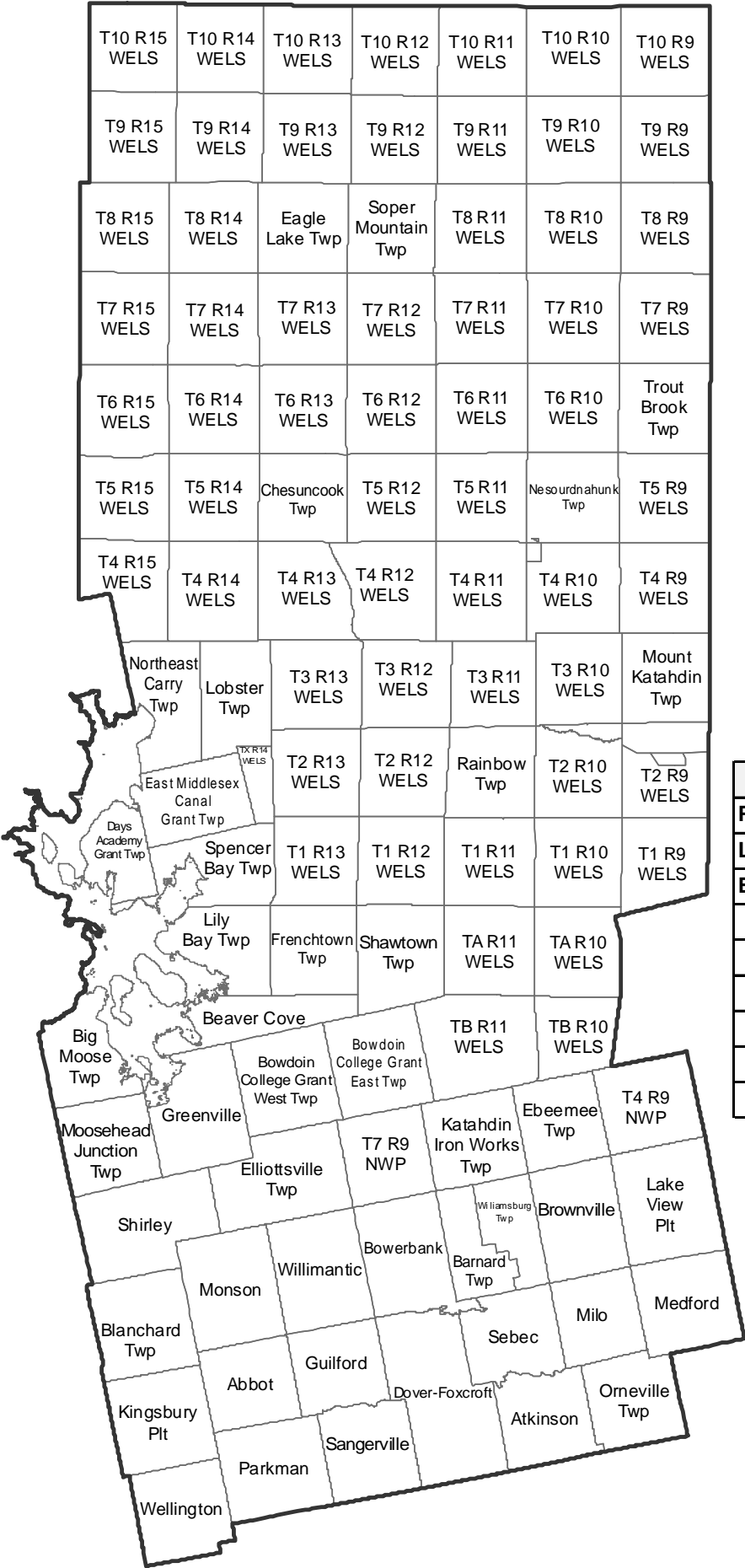
ID/Year	Municipality	Scope	Name	Description	Funding
022512.00 2020/21 HCP 2	Old Town	Highway-Bridges Bridge Replacement	Stillwater Avenue	Stillwater #1 Bridge (#1472) over the South Channel Stillwater River. Located 0.06 of a mile north of Free Street.	\$2,000,000
022950.00 2020/21 HCP 2	Old Town	Highway Safety and Spot Improvements Urban Highways Intersection Improvements W/ Signal	Stillwater Avenue	Located at the intersection of Route 2A and College Avenue (includes all approaches).	\$5,600,000
023971.00 2019 HCP 2, 3	Old Town	Highway Safety and Spot Improvements Urban Highways Intersection Improvements W/ Signal - PE Only	Center Street	Located at the intersection of Route 2A and Main Street, and the intersection of Route 2A and Water Street.	\$30,000
WR 31988 2019 HCP 3	Old Town	Bridge and Structural Maintenance	Gillman Falls Avenue	Replacing concrete wearing surface on Gillman Falls Bridge (#2314) which carries Route 43 over the Stillwater River. Located 0.20 of a mile south of Route 16.	\$140,000
020898.00 2020/21 HCP 3	Orono	Highway Safety and Spot Improvements Urban Highways Large Culvert Replacement	Route 2	Large culvert (#942495) located 0.66 of a mile north of the Veazie town line. BACTS Sponsored.	\$612,367
022344.00 2019 HCP 1	Orono	Highway-Bridges Bridge Rehabilitation	Kelly Road	Kelly Road/ I-95 Bridge (#5905) over Kelly Road. Located 0.61 of a mile southeast of Stillwater Avenue.	\$2,580,000
024065.00 2020 HCP 3	Orono	Highway Paving Light Capital Paving	Stillwater Avenue	Beginning at Forrest Avenue and extending north 0.77 of a mile.	\$31,054
024065.00 2020 HCP 4	Orono	Highway Paving Light Capital Paving	Forest Avenue	Beginning at Stillwater Avenue and extending east 0.62 of a mile.	\$25,005
018884.00 2019 HCP 2	Orrington	Bicycle/Pedestrian On-Road Sidewalk/Trail Multimodal Improvements - PE Only	Route 15	Beginning at Pebble Creek Drive and extending north 0.82 of a mile to Harrison Avenue.	\$75,000
WR 37373 2019 HCP 4	Otis	Drainage Maintenance	Rebel Hill Road	Ditching, grading shoulders and replacing culverts on Route 180. Beginning at the Ellsworth town line and extending north 12.98 miles to Route 9 in Clifton.	\$873,000

ID/Year	Municipality	Scope	Name	Description	Funding
021810.00 2020/21 HCP 2	Patten	Highway Safety and Spot Improvements Rural Highways Large Culvert Replacement	Route 11	Large culvert (#282919) Located 0.01 of a mile south of Church Street.	\$864,000
024241.00 2019 HCP 2	Patten	Highway Safety and Spot Improvements Rural Highways Large Culvert Improvements - PE Only	Route 11	Large culvert (#46557) located 0.51 of a mile north of the Shin Pond Road.	\$75,000
023703.00 2020/21 HCP 4	Plymouth	Highway Safety and Spot Improvements Rural Highways Large Culvert Replacement	Route 69	Large culvert (#923891) located 0.03 of a mile southwest of Twitchell Road.	\$350,000
WR 37377 2019 HCP 2	Stacyville	Bridge and Structural Maintenance	Route 11	Repair drains, fascia, and railing on Big Molunkus Bridge (#3941) located 0.04 of a mile north of the Sherman-Stacyville town line.	\$40,000
WR 38028 2019 HCP 1	T2 R8 NWP	Bridge and Structural Maintenance	Interstate 95	Replacing joint steel and concrete headers on Mattamiscotis Bridge (#6073) over Mattamiscotis Stream. Located 0.39 of a mile north of the Mattamiscotis Township.	\$50,000
023236.00 2020/21 HCP 3	T3 Indian Purchase Twp	Highway-Bridges Bridge Improvements	Route 11	West Branch Bridge (#3666) over West Branch Penobscot River. Located 400 feet north of North Twin Dam Road.	\$10,052,157
WR 37342 2019 HCP 4	T6 R7 WELS	Drainage Maintenance	Grand Lake Road	Ditching and clearing right of way in various locations on Grand Lake Road. Beginning at the T6 R6 WELS-T6 R7 WELS town line and extending west 7.37 miles to the T6 R8 WELS town line.	\$64,000
WR 36742 2019 HCP 4	T6 R7 WELS, T6 R8 WELS	Drainage Maintenance	Grand Lake Road	Replacing four culverts (# 995979, # 995738, # 995921, # 995896). Beginning at T6 R5 WELS - T6 R8 WELS town line and extending east to the intersection of the Huber Road.	\$30,000
024263.00 2019 HCP 4	T6 R8 WELS	Highway Safety and Spot Improvements Rural Highways Large Culvert Improvements - PE Only	Grand Lake Road	New large culvert located 0.70 of a mile east of the T5 R8 WELS town line.	\$45,000
024265.00 2019 HCP 4	T6 R8 WELS	Highway Safety and Spot Improvements Rural Highways Large Culvert Improvements - PE Only	Grand Lake Road	New large culvert located on the T5 R8 WELS town line.	\$45,000

ID/Year	Municipality	Scope	Name	Description	Funding
024247.00 2019 HCP 4	T6 R8 Wels	Highway Safety and Spot Improvements Rural Highways Large Culvert Improvements - PE Only	Grand Lake Road	Large culvert (#46554) located 0.43 of a mile east of T5 R8 WELS town line.	\$60,000
023028.00 2019 HCP 3	Veazie	Highway Safety and Spot Improvements Rural Highways Slope Stabilization/Protection - PE Only	Route 2	Located 0.07 of a mile north of Main Street.	\$75,000
022266.00 2020/21 HCP 4	Webster Plt	Highway-Bridges Bridge Replacement	Route 170	Mattagodus Bridge (#5116) over Mattagodus Stream. Located 0.43 of a mile southeast of the Kingman Twp. town line.	\$1,200,000
023366.00 2019 HCP 3	Woodville	Highway Paving Light Capital Paving	Route 116	Beginning 2.29 miles north of the Chester town line and extending north 5.00 miles.	\$220,085

Piscataquis

Piscataquis



Piscataquis County	
Population	17,535
Land Area (sq mi)	3,961
Bridges	124
Highway Corridor Priority Miles	
HCP 2	70
HCP 3	58
HCP 4	145
Total HCP 1-4	273

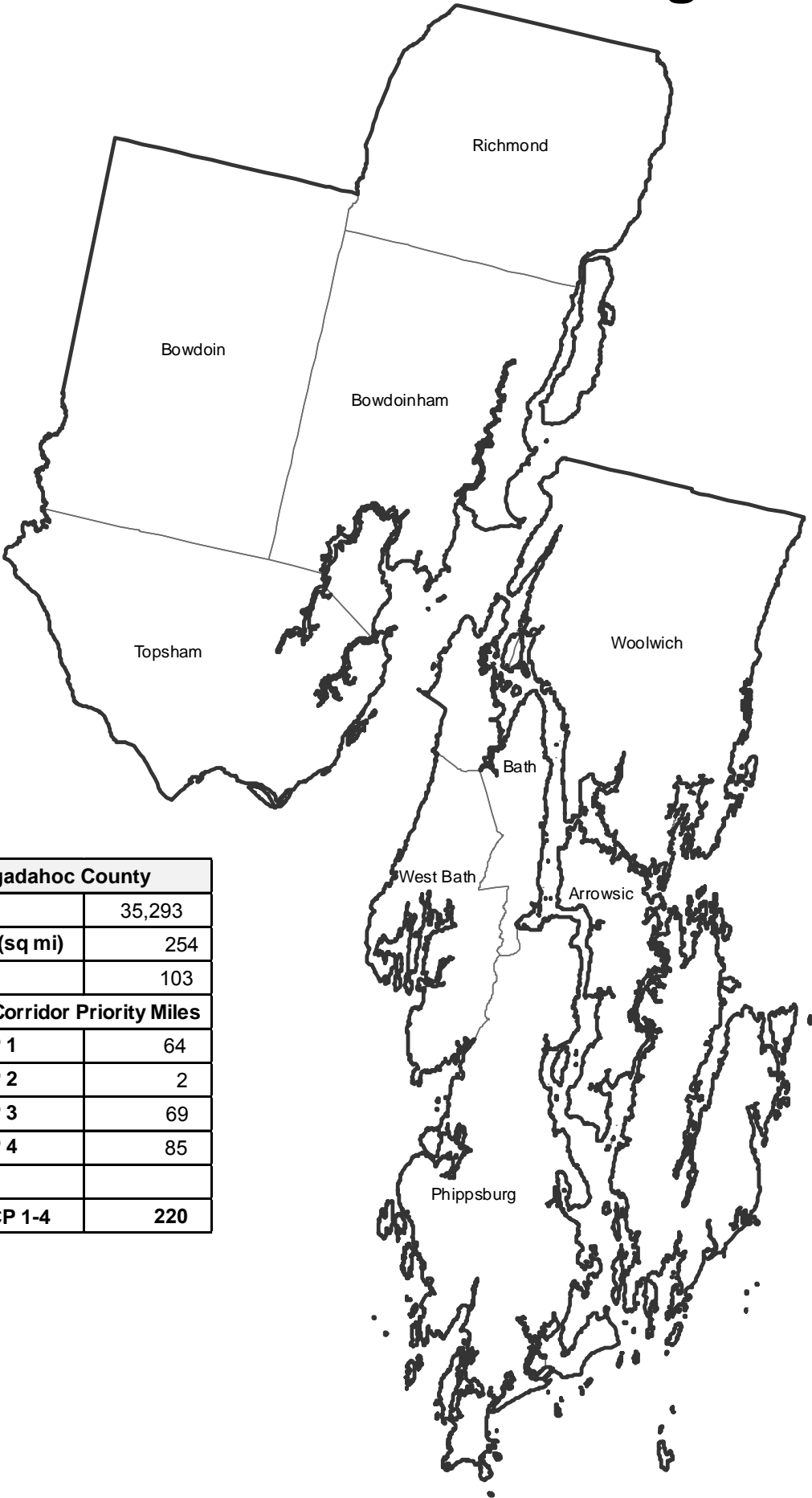


Piscataquis ID/Year	Municipality	Scope	Name	Description	Funding
022646.00 2019 HCP 2	Abbot	Highway Construction/Rehabilitation Rural Highways Reconstruction	Route 6	Beginning 0.39 of a mile north of West Road and extending south 2.69 miles.	\$7,085,000
023368.00 2019 HCP 4	Abbot	Highway Paving Light Capital Paving	Piper Pond Road	Beginning at Barrows Falls Road and extending east 4.86 miles to Route 6.	\$203,073
023368.00 2019 HCP 2, 4	Abbot, Guilford, Willimantic	Highway Paving Light Capital Paving	Route 150	Beginning at Route 6 and extending north 13.60 miles.	\$568,270
023368.00 2019 HCP 4	Abbot, Kingsbury Plt, Mayfield Twp	Highway Paving Light Capital Paving	Route 16	Beginning at the Kingsbury Plt. town line and extending east 12.50 miles to Route 6.	\$522,307
WR 37347 2019 HCP 4	Bradford, Lagrange, Orneville Twp	Drainage Maintenance	Storer Road	Ditching, grading shoulders, repairing and replacing culverts on Route 155. Beginning at Route 11 in Bradford and extending north 9.54 miles to Route 6 in Lagrange.	\$151,000
018810.00 2020/21 HCP 4	Brownville	Highway Safety and Spot Improvements Rural Highways Drainage Improvements	Church Street	Located at the intersection of Church Street and Stickney Hill Road.	\$100,000
020415.00 2020/21 HCP 3	Brownville	Highway Safety and Spot Improvements Rural Highways Slope Stabilization/Protection	Route 11	Located 0.75 of a mile south of Airport Road.	\$412,500
023857.00 2019	Brownville	Highway Safety and Spot Improvements Rural Highways Rail Crossing Improvements	Quarry Road, Church Street	Quarry Avenue: Rail Crossing (#051195E) located 0.10 of a mile west of Route 11. Church Street: Rail Crossing (#051199G) located 0.04 of a mile east of Route 11.	\$127,222
023859.00 2019	Brownville	Highway Safety and Spot Improvements Rural Highways Rail Crossing Improvements	Quarry Road, Route 11	Quarry Avenue: Rail Crossing (#051195E) located 0.10 of a mile west of Route 11. Route 11: Rail Crossing (#051197T) located 0.10 of a mile south of Quarry Avenue.	\$344,000
WR 37238 2019 HCP 4	Brownville	Drainage Maintenance	Schoodic Lake Road	Ditching and replacing culverts on Schoodic Lake Road. Beginning 0.53 of a mile north of Spencer Road and extending north 1.05 miles in Brownville.	\$51,000

ID/Year	Municipality	Scope	Name	Description	Funding
022851.00 2020/21 HCP 2	Dover-Foxcroft	Highway Safety and Spot Improvements Rural Highways Large Culvert Replacement	Route 15	Large culvert (#967780) located 0.48 of a mile north of Norton Hill Road.	\$630,000
023120.00 2019 HCP 4	Dover-Foxcroft	Highway-Bridges Bridge Improvements - PE Only	Essex Street	Dover Bridge (#5118) over Piscataquis River. Located 0.04 of a mile east of River Street.	\$250,000
023555.00 2020/21 HCP 2	Dover-Foxcroft	Highway Paving Rural Highways Mill And Fill	Route 6	Beginning at Lincoln Street and extending northeast 0.96 of a mile.	\$578,619
WR 33915 2019 HCP 4	Dover-Foxcroft	Bridge and Structural Maintenance	Pine Street	Replacing joint steel, installing rail and coating deck with epoxy sealer on Cass Notch Crossing Bridge (#5287) which carries Pine Street over the railroad crossing in Dover-Foxcroft. Located 0.05 of a mile east of the Sangerville town line.	\$113,000
WR 37292 2019 HCP 3	Dover-Foxcroft	Drainage Maintenance	Greeleys Landing Road	Ditching, grading shoulders, repairing and replacing culverts on Greeley's Landing Road beginning at the intersection of Summer Street and extending 4.60 miles to Sebec Lake in Dover-Foxcroft.	\$121,000
024087.00 2020/21	Elliottsville Twp, Greenville, Willimantic	Rail Line/Track Multimodal Improvements	Moosehead Subdivision	Upgrades to the Moosehead Subdivision. Project is only partially funded for construction.	\$3,600,000
018694.01 2019	Greenville	Policy, Planning and Research Airport - General Planning Studies	Greenville Municipal Airport	Safety and infrastructure improvements that may include an aeronautical survey for Runway 32 and technical master plan update (AWOS, Taxiway "C" and apron).	\$123,600
018694.02 2020/21	Greenville	Aviation Runway/Taxiway Reconstruction	Greenville Municipal Airport	Safety and infrastructure improvements that may include design and permitting Taxiway "C" and the automated weather observing system (AWOS).	\$154,500
024217.00 2020/21 HCP 2	Greenville	Highway Safety and Spot Improvements Rural Highways Install Or Replace Traffic Signals	Route 6/15	Located at the intersection of Route 6/15 and Lily Bay Road.	\$57,000
020502.00 2019 HCP 2	Milo	Highway-Bridges Bridge Improvements - PE Only	Route 6	Old Toll Bridge (#2867) over Piscataquis River. Located 0.35 of a mile northwest of Route 11.	\$150,000

ID/Year	Municipality	Scope	Name	Description	Funding
022627.00 2020/21 HCP 4	Milo	Highway-Bridges Bridge Improvements	Pleasant Street	Pleasant River Bridge (#3244) over Pleasant River. Located 0.09 of a mile west of Pleasant River Road.	\$5,655,265
WR 34446 2019 HCP 4	Milo	Drainage Maintenance	Paddy Hill Road, Medford Center Road, Maxfield Road	Ditching on the Paddy Hill Road, Medford Center Road and Maxfield Road. Beginning at Route 6 in Milo and extending east 15.67 miles to Howland.	\$217,000
022930.00 2019 HCP 2	Monson	Highway Safety and Spot Improvements Rural Highways Large Culvert Replacement - PE Only	Route 6	Large culvert (#267649) located 0.40 of a mile south of Shirley town line.	\$50,000
023523.00 2020/21 HCP 6	Monson	Highway-Bridges Bridge Painting	Barrows Falls Road	Barrow Falls Bridge (#3413) over Piscataquis River. Located 0.05 of a mile south of Pine Lane.	\$100,000
WR 37154 2019 HCP 3	Moosehead Junction Twp	Drainage Maintenance	Route 6	Replacing culverts at various locations on Route 6 in Moosehead Junction. Beginning at the junction of Cooper Road and extending west to the Green Mountain Tower Road.	\$22,000
WR 37595 2019 HCP 4	Sangerville	Drainage Maintenance	Douty Hill Road, Pine Street	Ditching and grading shoulders on Douty Hill Road-Pine Street. Beginning at the intersection of Route 23 in Sangerville and extending east 6.56 miles to the intersection of Route 7 in Dover-Foxcroft.	\$40,000
023775.01 2019 HCP 2	Shirley	Highway Safety and Spot Improvements Rural Highways Roadside Improvements	Route 6/15	Beginning 0.47 of a mile east of Old Route 15 Loop Road and extending south 0.06 of a mile.	\$50,000
024069.00 2020 HCP 6	T1 R9 WELS, T2 R9 WELS	Highway Paving Light Capital Paving	Millinocket Lake Road	Beginning 0.14 of a mile south of Park Tote Road and extending south 8.00 miles.	\$331,360
WR 37069 2019 HCP 4	Wellington	Drainage Maintenance	Parkman Road	Ditching on the Parkman Road in Wellington. Beginning at Burdins Corner Road and extending north 1.32 miles to the Reed Road.	\$14,000

Sagadahoc



Sagadahoc County	
Population	35,293
Land Area (sq mi)	254
Bridges	103
Highway Corridor Priority Miles	
HCP 1	64
HCP 2	2
HCP 3	69
HCP 4	85
Total HCP 1-4	220

Sagadahoc

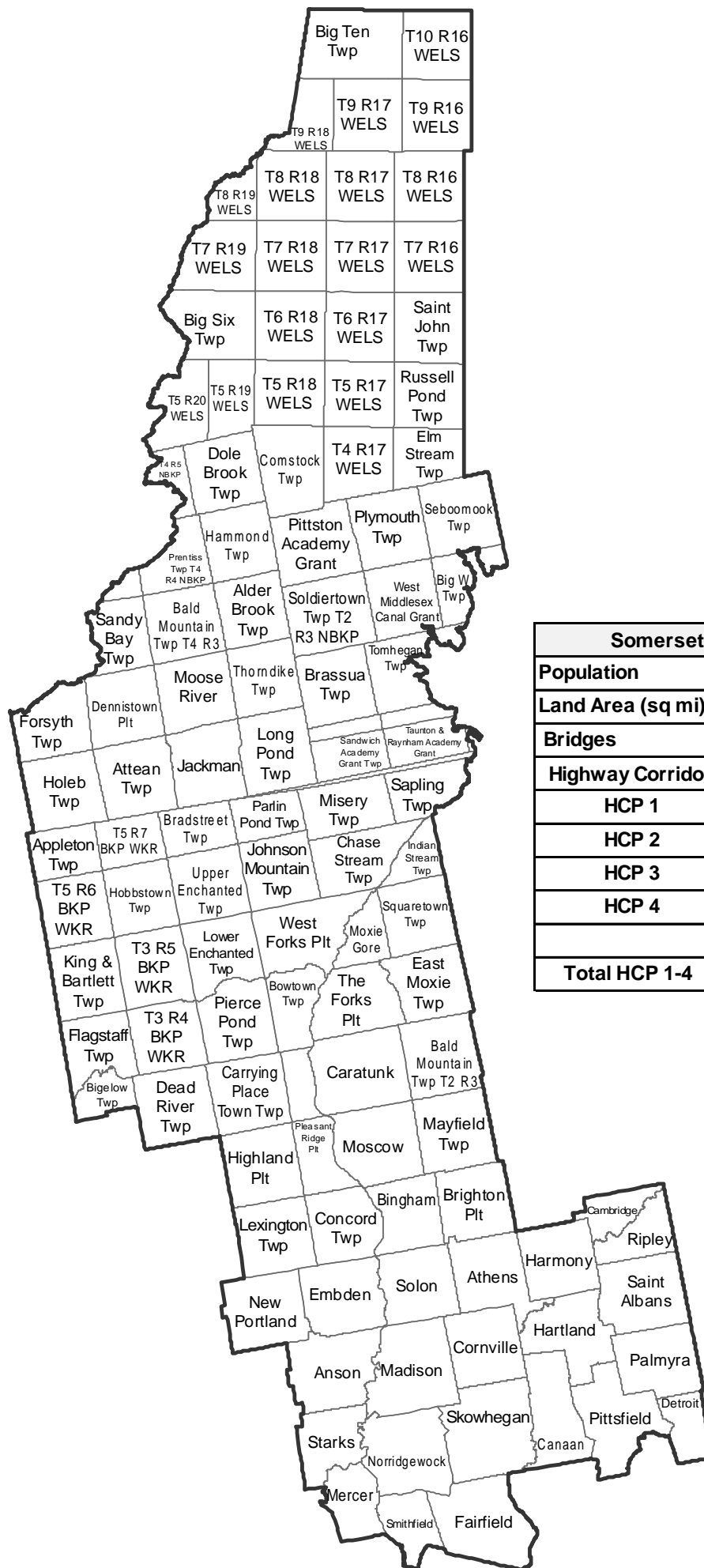


Sagadahoc ID/Year	Municipality	Scope	Name	Description	Funding
023507.00 2020/21	Arrowsic, Woolwich	Highway-Bridges Bridge Rehabilitation	Route 127	Max L. Wilder Memorial Bridge (#2026) over Sasonoa River. Located 0.21 of a mile south of Route 1.	\$1,200,000
019390.00 2019 HCP 6	Bath	Bicycle/Pedestrian On-Road Sidewalk/Trail New Construction	Commercial Street	Beginning at the train station and extending north 0.13 of a mile.	\$260,609
021664.00 2020/21 HCP 1	Bath	Highway Construction/Rehabilitation Rural Highways Intersection Reconstruction	Route 1	Located at the intersection of Route 1 and State Road.	\$1,320,000
021665.00 2019 HCP 4, 6	Bath	Bicycle/Pedestrian On-Road Sidewalk/Trail New Construction	Oak Grove Avenue	Beginning at Crawford Drive and extending south 0.41 of a mile, plus 0.02 of a mile for divided highway. Then beginning at Oak Grove Avenue and extending west 0.15 of a mile to Old Brunswick Road.	\$712,530
022280.00 2020/21 HCP 1	Bath	Highway-Bridges Bridge Wearing Surface Replacement	High Street	Paul Davis Memorial Bridge (#3837) over Route 1. Located 0.10 of a mile north of Union Street.	\$325,876
WR 38077 2019	Bath	Bridge and Structural Maintenance	Oak Street	Repairing concrete wearing surface with SIL-ACT epoxy treatment on Oak Street Bridge (#0997) over M.D.O.T Rail Road. Located 0.04 of a mile east of Middle Road.	\$40,000
023226.00 2019 HCP 1	Bath, Woolwich	Highway-Bridges Bridge Wearing Surface Repair	Route 1	Sagadahoc Bridge (#6388) over the Kennebec River. Located on the Bath-Woolwich town line.	\$1,000,000
024051.00 2020 HCP 3	Bowdoin, Bowdoinham	Highway Paving Light Capital Paving	Route 125	Beginning at the Lisbon town line and extending east 5.94 miles.	\$239,560
024343.00 2020/21 HCP 3	Bowdoin, Bowdoinham, Richmond	Highway Safety and Spot Improvements Rural Highways Safety Improvements	Route 201	Beginning at Route 125 and extending north 8.23 miles to the Gardiner town line.	\$100,000
023168.00 2020/21 HCP 3	Bowdoinham	Highway-Bridges Bridge Painting	Route 24	Brooklyn Bridge (#5190) over Cathance River. Located 0.12 of a mile south of Spring Street.	\$500,000

ID/Year	Municipality	Scope	Name	Description	Funding
024051.00 2020 HCP 4	Bowdoinham, Richmond	Highway Paving Light Capital Paving	White Road	Beginning at Route 24 and extending north 4.59 miles to Route 197.	\$185,115
WR 37862 2019 HCP 4	Bowdoinham, Richmond	Drainage Maintenance	White Road	Ditching and replacing culverts on the White Road in Richmond and Bowdoinham. Beginning at Route 24 in Bowdoinham and extending north 4.58 miles to Route 197 in Richmond.	\$77,000
WR 37933 2019 HCP 3	Litchfield	Surface and Base Maintenance	Route 197	Milling on Route 197 in Richmond. Beginning at Route 201 and extending west for 10.53 miles.	\$80,000
024033.00 2019 HCP 3	Phippsburg	Highway Paving Rural Highways Highway Cyclical Pavement Resurfacing	Route 209	Beginning 0.31 of a mile south of Richardson Drive and extending south 3.62 miles.	\$523,561
WR 37876 2019 HCP 4	Phippsburg	Drainage Maintenance	Route 209	Replacing culvert on Route 209 in Phippsburg located 0.50 of a mile east of Route 216.	\$50,000
023741.00 2020 HCP 3	Richmond	Maintenance Rural Highways Other Highway Maintenance	Route 24	Located 0.02 of a mile south of Baker Street and extending north 0.02 of a mile to Baker Street.	\$125,000
024309.00 2020/21 HCP 3	Richmond	Highway Safety and Spot Improvements Rural Highways Safety Improvements	Route 24	Remove railroad abutments. Located 0.04 of a mile north of Route 197.	\$250,000
WR 34970 2019 HCP 3	Richmond	Drainage Maintenance	Route 201	Cleaning under guardrail in multiple locations on Route 201 in Richmond. Beginning at the Bowdoinham-Richmond town line and extending north 5.73 miles to the Richmond-Gardiner town line.	\$36,000
023783.00 2020/21 HCP 2	Topsham	Highway Safety and Spot Improvements Urban Highways Intersection Improvements W/ Signal	Route 201	Located at the intersection of Route 201 and Route 24.	\$211,500
024061.00 2020 HCP 4	Topsham	Highway Paving Light Capital Paving	River Road	Beginning 0.39 of a mile west of Whitehouse Crossing Road and extending north 1.10 miles to Lewiston Road.	\$44,363

ID/Year	Municipality	Scope	Name	Description	Funding
023030.00 2019 HCP 3	West Bath	Highway Safety and Spot Improvements Rural Highways Intersection Improvements W/ Signal	State Road	Located at the intersection of State Road and New Meadows Road/ Fosters Point Road.	\$985,000
023795.00 2019 HCP 4	West Bath	Highway Safety and Spot Improvements Rural Highways Large Culvert Replacement	Berrys Mill Road	Large culvert (#46177) located 0.31 of a mile south of Austin Road.	\$185,000
024061.00 2020 HCP 4	West Bath	Highway Paving Light Capital Paving	Campbell's Pond Road	Beginning at Berrys Mill Road and extending north 0.79 of a mile to the Bath town line.	\$31,861
WR 37726 2019 HCP 1	West Bath	Drainage Maintenance	Route 1	Removing debris around guardrails on Route 1, both northbound and southbound beginning at the West Bath - Bath town line and extending 6.48 miles south to the Brunswick-Freeport town line.	\$35,000
023929.00 2020/21 HCP 1	Woolwich	Highway-Bridges Bridge Replacement	Route 1	Station 46 Bridge (#3039) over Back River Creek. Located 1.20 miles east of the Bath town line. This project is only partially funded for construction.	\$10,815,000
024289.00 2019 HCP 1	Woolwich	Highway Safety and Spot Improvements Rural Highways Large Culvert Improvements - PE Only	Route 1	Large culvert (#900617) located 0.19 of a mile northeast of Shaw Road.	\$60,000
WR 38061 2019 HCP 1	Woolwich	Custodial Maintenance	Route 1	Clearing trees and brush on Route 1 in Woolwich and Wiscassett. Beginning at George Wright Road and extending north 7.36 miles to Birch Point Road.	\$100,000

Somerset



Somerset County	
Population	52,228
Land Area (sq mi)	3,924
Bridges	277
Highway Corridor Priority Miles	
HCP 1	78
HCP 2	141
HCP 3	140
HCP 4	247
Total HCP 1-4	606



Somerset ID/Year	Municipality	Scope	Name	Description	Funding
021657.00 2019 HCP 2	Anson	Highway-Minor Spans Bridge Replacement	Route 201A	Ice House Bridge (#3726) over Gilbert Brook. Located 0.05 of a mile south of Campground Road.	\$1,500,000
023200.00 2020/21 HCP 2	Anson	Highway-Bridges Bridge Wearing Surface Replacement	Route 201A	Robert Garland Bridge (#2615) over Carrabassett River. Located 0.12 of a mile north of Route 234.	\$250,000
WR 34888 2019 HCP 4	Anson	Drainage Maintenance	Route 148	Replacing culverts in various locations along Route 148 in Anson.	\$43,000
WR 35054 2019 HCP 4	Anson	Drainage Maintenance	Route 148	Ditching on Route 148 in Anson. Beginning at Wynding Way and extending to the Industry town line.	\$38,000
WR 36960 2019 HCP 4	Anson	Drainage Maintenance	Route 234	Replacing culverts on Route 234 in Anson. Cross culvert (#50474) located 0.46 of a mile west of Horseback Road, and cross culvert (#50474) located at the intersection of Horseback Road and Route 234.	\$10,000
WR 36997 2019 HCP 2	Anson	Drainage Maintenance	Route 201A	Replacing drainage and culvert (#167904) on Route 201A in Anson. Located 0.80 of a mile north of the Camp Ground Road.	\$80,000
024045.00 2020 HCP 4	Anson, Embden	Highway Paving Light Capital Paving	Embden Pond Road	Beginning at Route 16 and extending northeast 8.15 miles to the Kennebec River Road.	\$329,033
018952.00 2019 HCP 3	Athens	Highway-Bridges Bridge Replacement	Route 150	Gilman Bridge (#2313) over the East Branch Wesserunsett Stream. Located 0.03 of a mile northeast of Stickney Hill Road.	\$3,100,000
022825.00 2019 HCP 3	Athens	Highway-Bridges Bridge Substructure Rehabilitation	Route 43	Wesserunsett Bridge (#2925) over Wesserunsett Stream. Located 0.02 of a mile northeast of South Main Street.	\$486,000
022288.00 2019 HCP 2	Bingham	Highway-Bridges Bridge Painting	Route 201	Austin Stream Bridge (#2027) over Austin Stream. Located 0.04 of a mile north of Mayfield Road.	\$591,500

ID/Year	Municipality	Scope	Name	Description	Funding
WR 37012 2019 HCP 2	Bingham	Drainage Maintenance	Route 201	Cleaning under guardrail in various locations on Route 201. Beginning at the Solon-Bingham town line and extending north 4.23 miles to Wing Street.	\$20,000
WR 37049 2019 HCP 4	Brighton Plt	Drainage Maintenance	Route 151	Ditching on Route 151 in Brighton. Beginning at Smith Pond Road extending north 1.91 miles to the Iron Gate Road.	\$46,000
021878.00 2020/21 HCP 1	Canaan	Highway-Bridges Bridge Replacement	Route 2	Canaan Bridge (#2120) over Carrabassett Stream. Located 0.05 of a mile east of Easy Street.	\$2,005,000
022226.00 2020/21 HCP 4	Canaan	Highway-Bridges Bridge Replacement	Route 23	Hall Bridge (#3159) over Black Stream. Located 0.47 of a mile north of Browns Corner Road.	\$2,000,000
023949.00 2019 HCP 1	Canaan, Pittsfield	Highway Paving Rural Highways 3/4" Overlay	Route 2	Beginning 0.32 of a mile west of Phillips Corner Road and extending west 6.20 miles to Route 23.	\$1,207,263
WR 36996 2019 HCP 4	Concord Twp	Drainage Maintenance	Route 16	Replacing culvert (#168228) on Route 16 in Concord Twp. Located 0.04 of a mile south of Cool Road.	\$52,000
024045.00 2020 HCP 4	Cornville, Madison	Highway Paving Light Capital Paving	Route 43	Beginning 0.01 of a mile north of Route 201 and extending north 13.46 miles to Route 43.	\$543,409
023685.00 2020/21 HCP 2	Dennistown Plt, Jackman, Moose River, Sandy Bay Twp	Highway Paving Rural Highways Cold-In-Place Recycle	Route 201	Beginning 0.24 of a mile south of the Moose River town line and extending north 14.30 miles.	\$6,790,354
024049.00 2020 HCP 4	Detroit	Highway Paving Light Capital Paving	Route 220	Beginning 0.01 of a mile north of River Road and extending north 1.22 miles to North Road.	\$49,203
024049.00 2020 HCP 4	Detroit	Highway Paving Light Capital Paving	Route 220	Beginning at the Troy town line and extending north 5.58 miles to Route 69.	\$225,041

ID/Year	Municipality	Scope	Name	Description	Funding
WR 37157 2019 HCP 4	Embden	Drainage Maintenance	Route 16	Ditching on Route 16 in Embden. Beginning at Route 201A and extending north 3.06 miles to the Concord Twp. town line.	\$13,000
022306.00 2019 HCP 1	Fairfield	Highway-Bridges Bridge Painting	Interstate 95	I-95 Over 201 Bridge (#5820) over Route 201. Located on Exit 133 Interstate 95 northbound.	\$859,500
022308.00 2019 HCP 1	Fairfield	Highway-Bridges Bridge Painting	Western Avenue	Western Avenue/ I-95 Bridge (#5819) over Interstate 95. Located 0.34 of a mile west of Industrial Road.	\$537,500
023192.00 2020/21 HCP 1	Fairfield	Highway-Bridges Bridge Painting	Interstate 95 Northbound	Interstate 95/ M C RR Bridge (#5999) over Lower Kennebec River. Located 0.10 of a mile east of Interstate 95 northbound Exit 133.	\$600,000
023360.00 2019 HCP 2, 4	Fairfield	Highway Paving Light Capital Paving	Route 23	Beginning at Route 104 and extending north 4.00 miles to Route 201.	\$165,200
WR 37812 2019 HCP 2	Fairfield	Drainage Maintenance	Route 139	Cleaning under guardrail in Fairfield on Route 139. Beginning at the Norridgewock town line and extending south 4.56 miles to Route 104.	\$17,000
023937.00 2019 HCP 2	Fairfield, Skowhegan	Highway Paving Rural Highways Ultra-Thin Bonded Wearing Course	Route 201	Beginning 1.25 miles north of Western Avenue and extending north 7.33 miles.	\$1,641,997
WR 38355 2019 HCP 4	Harmony	Bridge and Structural Maintenance	Route 154	Repairing wingwall on Sand Farm Bridge (#5127) which carries Route 154 over Higgins Brook in Harmony. Located 0.80 of a mile northwest of Route 150.	\$20,000
WR 38370 2019 HCP 4	Highland Plt, Lexington Twp	Operational and Safety Maintenance	Long Falls Dam Road	Replacing cable rail guardrail on the Long Falls Dam Road in Highland Plt. Beginning at Old County Road in Lexington Twp. and extending north to the Carrabassett Valley town line.	\$45,000
018696.03 2019	Jackman	Policy, Planning and Research Airport - General Planning Studies	Newton Field Airport	Safety and infrastructure improvements that may include an environmental assessment and permitting for master plan projects.	\$154,500

ID/Year	Municipality	Scope	Name	Description	Funding
018696.04 2020/21	Jackman	Aviation Airport Buildings Sale Or Purchase Of Lot Or Building	Newton Field Airport	Safety and infrastructure improvements that may include land acquisition.	\$154,500
018696.05 2020/21	Jackman	Aviation Navigation Aids/Lights Removal Of Obstructions	Newton Field Airport	Safety and infrastructure improvements that may include obstruction removal.	\$154,500
018696.06 2020/21	Jackman	Aviation Runway/Taxiway Rehabilitation	Newton Field Airport	Safety and infrastructure improvements that may include a runway extension with runway rehabilitation.	\$4,944,000
022330.00 2020/21 HCP 3	Long Pond Twp	Highway-Bridges Bridge Painting	Route 6	Parlin Stream No. 2 Bridge (#6025) over Parlin Pond Stream. Located 3.14 miles west of the Sandwich Academy Grant Twp. town line.	\$250,000
023637.00 2020/21 HCP 3	Long Pond Twp	Highway-Bridges Bridge Substructure Rehabilitation	Route 6	Parlin Stream No. 2 Bridge (#6025) over Parlin Pond Stream. Located 3.14 miles west of the Sandwich Academy Grant Twp. town line.	\$200,000
020536.10 2019 HCP 4	Mayfield Twp	Highway Safety and Spot Improvements Rural Highways Drainage Improvements	Route 16	Constructing rock weirs for fish passage downstream of Mayfield Bridge (#2525) over Bigelow Brook. Located 0.03 of a mile east of Athens Road.	\$41,300
022926.00 2019 HCP 1	Mercer	Highway Safety and Spot Improvements Rural Highways Flashing Beacon	Route 2	Located at the intersection of Route 2 and Beech Hill Road.	\$60,000
024139.00 2020/21 HCP 2	Moscow	Highway Paving Rural Highways Cold-In-Place Recycle	Route 201	Beginning 1.41 miles south of Cate Hill Road and extending north 0.99 of a mile.	\$442,871
024149.00 2020/21 HCP 2	Moscow	Highway Paving Rural Highways 1 1/4" Overlay	Route 201	Beginning 2.49 miles north of Pierce Hill Road and extending north 2.75 miles.	\$1,134,944
022254.00 2020/21 HCP 4	New Portland	Highway-Bridges Bridge Deck Replacement	Route 146	Carrabassett Bridge (#5131) over the Carrabassett River. Located 0.02 of a mile north of New Portland Road.	\$1,250,000

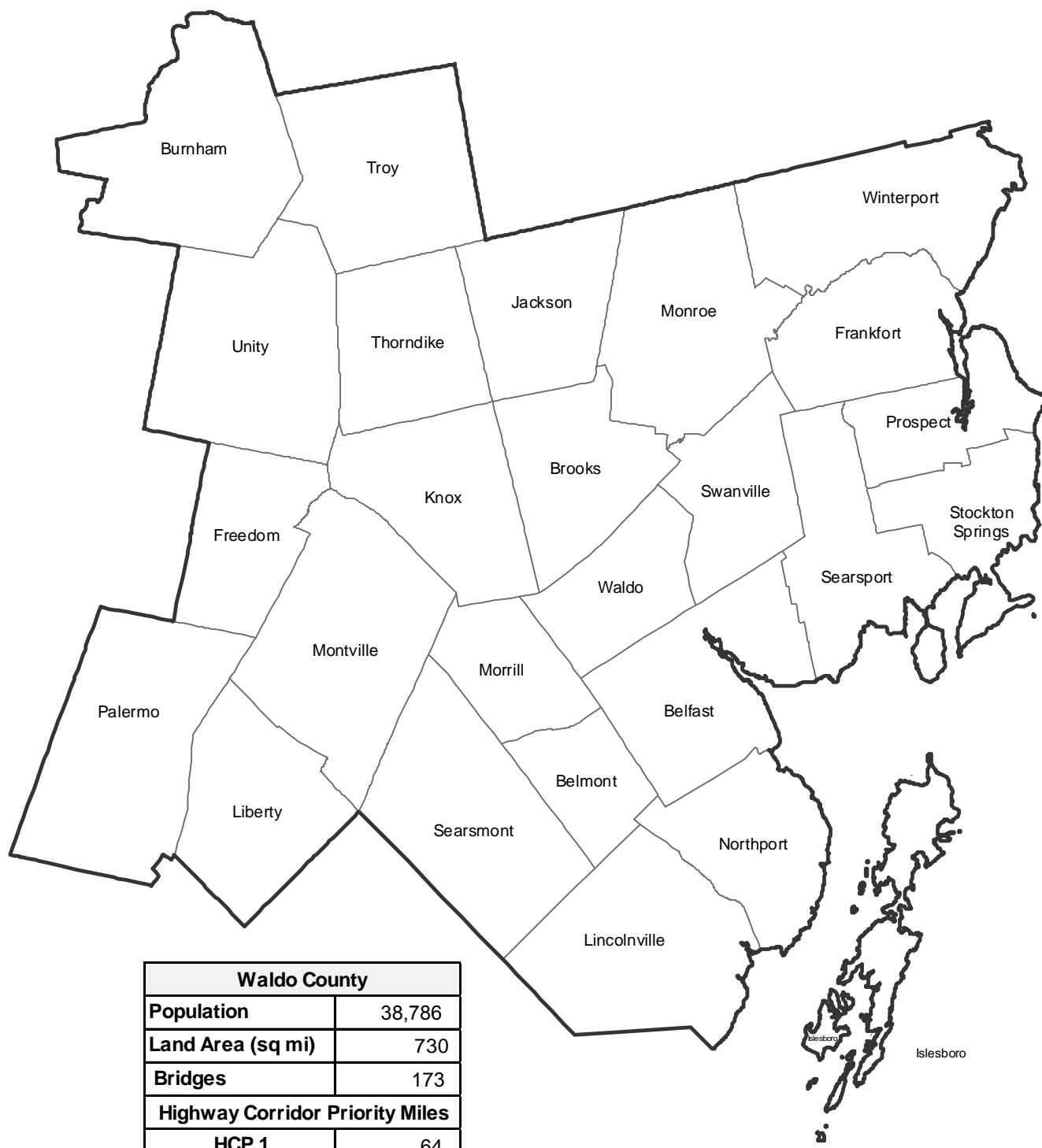
ID/Year	Municipality	Scope	Name	Description	Funding
023631.00 2019 HCP 2	New Portland	Highway-Bridges Bridge Wearing Surface Replacement	Route 27	New Great Works Bridge (#5718) over Lemon Stream. Located 0.06 of a mile south of Colegrove Road.	\$325,000
WR 37515 2019 HCP 4	New Portland	Drainage Maintenance	Katie's Crotch Road	Replacing drainage in various locations in New Portland on the Katie's Crotch Road. Beginning at Route 146 and extending east to the Embden town line.	\$13,500
WR 32315 2019 HCP 4	New Sharon	Drainage Maintenance	Route 134	Ditching on Route 134 in Starks. Beginning at Route 43 and extending south 8.42 miles to Route 2 in New Sharon.	\$85,000
WR 32323 2019 HCP 4	New Sharon, Starks	Drainage Maintenance	Route 134	Replacing culverts in various locations from Route 2 in New Sharon to Route 134 in Starks.	\$35,000
018700.02 2020/21	Norridgewock	Aviation Runway/Taxiway Reconstruction	Central Maine Regional Airport	Safety and infrastructure improvements that may include preliminary design and permitting for Runway 3-21 to include airfield drainage.	\$190,550
018700.03 2019	Norridgewock	Aviation Runway/Taxiway New Construction	Central Maine Regional Airport	Safety and infrastructure improvements that may include design, permitting and construction of taxilanes.	\$669,500
018700.16 2020	Norridgewock	Policy, Planning and Research Airport - General Planning Studies	Central Maine Regional Airport	Safety and infrastructure improvements that may include an environmental assessment for master plan projects.	\$154,500
023691.00 2020/21 HCP 1	Norridgewock	Highway Safety and Spot Improvements Rural Highways Install Or Replace Traffic Signals	Route 2	Located at the intersection of Route 2 and Bridge Street.	\$260,000
024045.00 2020 HCP 4	Norridgewock	Highway Paving Light Capital Paving	Airport Road	Beginning at the Airport Road and extending east 2.87 miles to Route 2.	\$115,868
024257.00 2020/21 HCP 4	Norridgewock	Highway Safety and Spot Improvements Rural Highways Safety Improvements	River Road	Beginning 0.03 of a mile south of Country Drive and extending north 0.50 of a mile.	\$80,000

ID/Year	Municipality	Scope	Name	Description	Funding
WR 37984 2019 HCP 2	Norridgewock	Drainage Maintenance	Route 201A	Cleaning under guardrail. Beginning at the Father Rasle Road in Madison and extending south 6.35 miles to the River Road in Norridgewock.	\$50,000
023941.00 2019 HCP 1	Norridgewock, Skowhegan	Highway Paving Rural Highways Ultra-Thin Bonded Wearing Course	Route 2	Beginning at Route 104 and extending west 4.83 miles.	\$1,037,522
024045.00 2020 HCP 4	Norridgewock, Skowhegan	Highway Paving Light Capital Paving	River Road	Beginning at Route 2 and extending north 4.29 miles.	\$173,197
022256.00 2019 HCP 4	Palmyra	Highway-Bridges Bridge Improvements - PE Only	Palmyra Road	Hanson Bridge (#1035) over Smith Brook. Located 0.34 of a mile south of Spring Hill Road.	\$115,000
023653.00 2020/21 HCP 1	Palmyra	Highway-Bridges Bridge Wearing Surface Repair	Route 2	Thomas Jay Merry Memorial Bridge (#2404) over Sebasticook River. Located 0.19 of a mile southwest of Raymond Road.	\$150,000
024209.00 2020/21 HCP 1	Palmyra	Highway Safety and Spot Improvements Rural Highways Safety Improvements	Route 2	Located at the intersection of Route 2 and Route 152.	\$636,000
018703.00 2019	Pittsfield	Aviation Airport Buildings New Construction	Pittsfield Municipal Airport	Safety and infrastructure improvements that may include design, permitting and construction of an 8 bay nested T-Hangar.	\$1,442,000
018703.01 2020/21	Pittsfield	Aviation Runway/Taxiway Crack Sealing	Pittsfield Municipal Airport	Safety and infrastructure improvements that may include crack seal and pavement markings.	\$154,500
021812.00 2020/21 HCP 3	Pittsfield	Highway Construction/Rehabilitation Rural Highways Highway Rehabilitation	Route 11	Beginning 0.02 of a mile south of Nichols Street and extending north 1.81 miles.	\$617,500
023603.00 2020/21 HCP 1	Pittsfield	Highway-Bridges Bridge Deck Replacement	Interstate 95 Southbound	I-95 SB/ Route 152 & MCRR Bridge (#5986) over Route 152. Located 1.24 miles west of the Palmyra town line.	\$2,500,000

ID/Year	Municipality	Scope	Name	Description	Funding
023607.00 2020/21 HCP 1	Pittsfield	Highway-Bridges Bridge Deck Replacement	Interstate 95 Northbound	I-95 NB/ North Main Street Bridge (#5989) over Madawaska Road. Located 0.38 of a mile west of the Palmyra town line.	\$1,000,000
023609.00 2020/21 HCP 1	Pittsfield	Highway-Bridges Bridge Rehabilitation	Interstate 95 Southbound	I-95 SB/ North Main Street Bridge (#1445) over Madawaska Avenue. Located 0.36 of a mile west of the Palmyra town line.	\$2,200,000
023613.00 2020/21 HCP 1	Pittsfield	Highway-Bridges Bridge Rehabilitation	Interstate 95 Southbound	I-95 SB/ Sebasticook River Bridge (#1446) over Interstate 95 southbound. Located 1.06 of a mile south of the Palmyra town line.	\$3,600,000
WR 38518 2019 HCP 4	Ripley	Bridge and Structural Maintenance	Dexter Road	Polymer overlay on wearing surface on Upper Main Stream Bridge (#3250) which carries Dexter Road over Sebasticook River in Ripley. Located 0.44 of a mile southeast of Bridge Road.	\$10,000
WR 37054 2019 HCP 4	Saint Albans	Drainage Maintenance	Route 23	Ditching on Route 23 in Saint Albans and Ripley. Beginning at the junction of Route 43 in Saint Albans extending to the junction of Route 154 in Ripley.	\$64,000
WR 37716 2019 HCP 3	Sandwich Academy Grant Twp	Surface and Base Maintenance	Route 6	Excavating and installing underdrain to remove a frost heave section on Route 6 in Sandwich Academy Grant Twp. Located between the Demo Road and Otter Pond Road.	\$12,000
021930.17 2019 HCP 3	Skowhegan	Maintenance Highways - General Maintenance - Highway	Route 150	Municipal Partnership Initiative Program. Beginning at Route 2 and extending north 0.75 of a mile to Jewett Street.	\$140,000
021930.18 2019 HCP 1	Skowhegan	Maintenance Highways - General Maintenance - Highway	Route 2	Municipal Partnership Initiative Program. Located at the intersection of Route 4 and Route 104.	\$160,000
023831.00 2019	Skowhegan	Policy, Planning and Research Planning Feasibility Studies	Kennebec River Crossing	This effort includes a public partnership with the town of Skowhegan and MaineDOT to evaluate the feasibility of a second Kennebec River Crossing in Skowhegan to support the resiliency and sustainability of the statewide transportation system.	\$350,000
023939.00 2019 HCP 2	Skowhegan	Highway Paving Rural Highways Ultra-Thin Bonded Wearing Course	Route 201	Beginning 0.26 of a mile north of the Fairfield town line and extending north 6.51 miles to Route 104.	\$1,450,999

ID/Year	Municipality	Scope	Name	Description	Funding
024339.00 2020/21 HCP 1	Skowhegan	Highway Safety and Spot Improvements Urban Highways Intersection Improvements W/ Signal	Route 2W	Located at the intersection of Madison Avenue and Commercial Street.	\$450,000
WR 37050 2019 HCP 1	Skowhegan	Drainage Maintenance	Route 2	Repairing drainage structure on Route 2. Located 0.10 of a mile west of the Lambert Road.	\$60,000
022260.00 2019	Solon	Highway-Bridges Bridge Replacement - PE Only	Route 201	Main Street Bridge (#2504) over Fall Brook. Located 0.01 of a mile west of Brook Street.	\$215,000
WR 37976 2019 HCP 4	Starks	Drainage Maintenance	Route 43	Replacing culvert (#164629) on Route 43 in Starks. Located 0.11 of a mile south of the Anson town line.	\$47,000
022362.00 2020/21 HCP 2	The Forks Plt, West Forks Plt	Highway-Bridges Bridge Rehabilitation	Route 201	The Forks Bridge (#2841) over the Upper Kennebec River. Located 0.03 of a mile north of Lake Moxie Road.	\$800,000

Waldo



Waldo County	
Population	38,786
Land Area (sq mi)	730
Bridges	173
Highway Corridor Priority Miles	
HCP 1	64
HCP 2	20
HCP 3	99
HCP 4	190
Total HCP 1-4	373



Waldo ID/Year	Municipality	Scope	Name	Description	Funding
018685.01 2020/21	Belfast	Aviation Navigation Aids/Lights Removal Of Obstructions	Belfast Municipal Airport	Safety and infrastructure improvements that may include obstruction removal - Phase 2, Runway 33.	\$221,450
021666.00 2019 HCP 4	Belfast	Highway-Bridges Bridge Replacement	Poors Mill Road	Sheldon Bridge (#5557) over Warren Brook. Located 0.89 of a mile east of Shepard Road.	\$715,000
021874.00 2019 HCP 1	Belfast	Highway-Bridges Bridge Replacement	Route 1	Goose River Bridge (#2319) over Goose River. Located 0.15 of a mile east of Mitchell Street.	\$2,355,000
WR 37899 2019 HCP 2	Belfast	Bridge and Structural Maintenance	Waldo Avenue	Painting bearings and beam ends on the Waldo Avenue Bridge (#6012) over Route 1. Located 0.05 of a mile northwest of Field Street.	\$30,000
WR 37789 2019 HCP 4	Belmont	Drainage Maintenance	Lincolnville Road	Ditching and replacing culverts on the Lincolnville Road in Belmont. Beginning at Howard Road and extending north 0.18 of a mile.	\$15,000
022865.00 2019 HCP 4	Frankfort	Highway Safety and Spot Improvements Rural Highways Large Culvert Improvements - PE Only	Loggin Road	Large culverts (#46840 and #46841) located 0.14 of a mile west of Old Stage Road.	\$200,000
022334.00 2019 HCP 6	Frankfort, Monroe	Highway-Bridges Bridge Deck Replacement	Stream Road	Lord Bridge (#3348) over Marsh Stream. Located 0.03 of a mile west of Marsh Stream Road.	\$322,500
WR 37593 2019 HCP 3	Freedom, Knox	Drainage Maintenance	Route 137	Ditching and replacing culverts on Route 137 in Knox and Freedom. Beginning at Morse Road and extending 3.52 miles to Pleasant Street.	\$78,000
023484.00 2019	Islesboro	Ports-Harbors Piers, Floats and Fenders Rehabilitation	Islesboro Ferry Slip	Wave fence and crib improvements.	\$1,410,000
023567.00 2020/21 HCP 3	Jackson	Highway-Bridges Bridge Rehabilitation	Route 7	Great Farm Bridge (#3128) over Great Farm Brook. Located 0.12 of a mile south of Great Farm Road.	\$250,000

ID/Year	Municipality	Scope	Name	Description	Funding
WR 37912 2019	Jackson	Bridge and Structural Maintenance	Village Road	Repairing wingwalls and installing new drains on the Perry Bridge (#3776) over the North Branch Stream. Located 0.50 of a mile northeast of Penny Royal Lane.	\$45,000
WR 37797 2019 HCP 4	Liberty	Drainage Maintenance	Route 173	Ditching Main Street in Liberty. Beginning 0.06 of a mile southeast of Percy Road and extending 0.36 of a mile.	\$10,000
023380.00 2019 HCP 4	Liberty, Montville	Highway Paving Light Capital Paving	Trues Pond Road	Beginning at Route 173 and extending north 1.79 miles to Route 3.	\$77,270
WR 37647 2019	Lincolntonville	Drainage Maintenance	Route 173	Replacing a culvert (#114431) on Route 173 in Lincolntonville. Located 0.33 of a mile northwest of Salt Pond Lane.	\$23,000
023380.00 2019 HCP 1	Lincolntonville, Northport	Highway Paving Light Capital Paving	Route 1	Beginning 0.03 of a mile north of Carver Lane and extending north 2.25 miles.	\$97,127
024047.00 2020 HCP 3, 4	Monroe, Swanville	Highway Paving Light Capital Paving	Route 141	Beginning 0.13 of a mile west of North Searsport Road and extending north 6.75 miles to Route 139.	\$272,228
WR 37763 2019 HCP 4	Montville	Drainage Maintenance	Route 220	Ditching and replacing three culverts (#124591, #124592, #124599) in Montville. Beginning at Fox Road and extending north 3.20 miles.	\$14,000
WR 37799 2019 HCP 4	Montville, Searsmont	Drainage Maintenance	Route 173	Ditching and replacing a culvert on Route 173. Beginning at Trillium Way and extending southeast 2.11 miles to West Appleton Road.	\$29,000
022436.00 2019 HCP 1	Northport	Highway Paving Rural Highways Mill And Fill	Route 1	Beginning 0.46 of a mile east of Spruce Head Lane and extending northeast 4.59 miles.	\$1,781,354
024159.00 2020/21 HCP 1	Northport	Highway Paving Rural Highways Mill And Fill	Route 1	Beginning 0.23 of a mile north of Pound Hill Road and extending north 2.71 miles.	\$846,619

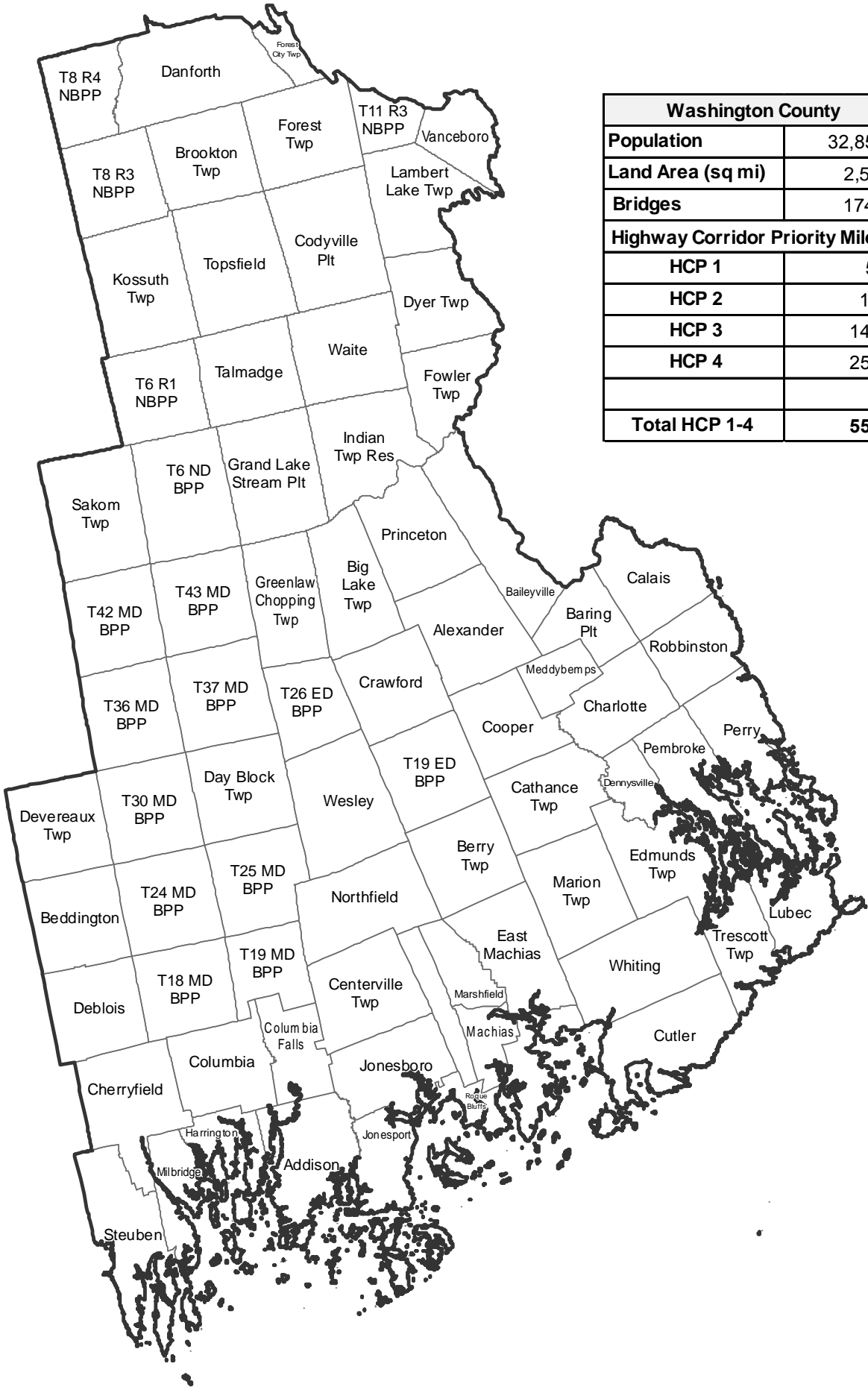
ID/Year	Municipality	Scope	Name	Description	Funding
022966.00 2019 HCP 1	Prospect	Highway Safety and Spot Improvements Rural Highways Slope Stabilization/Protection - PE Only	Route 1	Located 0.20 of a mile north of Switzer Spring Road.	\$75,000
024047.00 2020 HCP 4	Prospect, Searsport	Highway Paving Light Capital Paving	Nickels Road	Beginning at Mt. Ephraim Road and extending east 5.13 miles.	\$206,893
WR 33373 2019 HCP 4	Searsmont	Drainage Maintenance	Route 131	Replacing culverts (#131236, #216246) on Route 131 in Searsmont. Located 0.23 of a mile west of Lincolnville Avenue.	\$75,000
WR 37768 2019 HCP 4	Searsmont	Drainage Maintenance	New England Road	Ditching and replacing culverts (#132017, #224309) on the New England Road in Searsmont. Beginning at the Pond Road and extending northwest 1.60 miles to Paul's Corner.	\$14,000
017281.00 2020/21 HCP 1	Searsport	Highway Construction/Rehabilitation Rural Highways Reconstruction	Route 1	Beginning at Savage Road and extending northeast 1.85 miles.	\$8,750,000
020804.00 2020/21	Searsport	Ports-Harbors Marine Buildings/Facilities New Construction	Mack Point	Material handling equipment at Mack Point, including modifications to the crane, conveyor system, ram revolver, rail and electrical.	\$3,666,437
020805.00 2019	Searsport	Ports-Harbors Channels, Pier Berths Dredging	Searsport Channel	The commercial channel of Searsport, which serves Mack Point.	\$5,500,000
023751.00 2020/21 HCP 4	Searsport	Highway Safety and Spot Improvements Rural Highways Large Culvert Replacement	Mount Ephraim Road	Large culvert (#46842) located 0.15 of a mile north of Route 1.	\$435,000
022468.00 2019 HCP 1	Searsport, Stockton Springs	Highway Paving Rural Highways 1 1/4" Overlay	Route 1	Beginning 0.13 of a mile northeast of Trundy Road and extending northeast 4.43 miles.	\$2,013,615
021831.00 2020/21 HCP 1	Stockton Springs	Highway Safety and Spot Improvements Urban Highways Large Culvert Replacement	Route 1	Large culvert (#94441) located 0.09 of a mile north of Muskrat Farm Road.	\$1,399,000

ID/Year	Municipality	Scope	Name	Description	Funding
023779.00 2020/21 HCP 1	Stockton Springs	Highway Safety and Spot Improvements Rural Highways Large Culvert Replacement	Route 1	Large culvert (#46702) located 0.03 of a mile north of the Searsport town line.	\$785,000
024047.00 2020 HCP 4	Stockton Springs	Highway Paving Light Capital Paving	Cape Jellison Road	Beginning at Lighthouse Road and extending north 2.47 miles.	\$99,615
024047.00 2020 HCP 4	Stockton Springs	Highway Paving Light Capital Paving	Main Street	Beginning at Route 1 and extending northeast 0.94 of a mile to Route 1.	\$37,910
024285.00 2020/21 HCP 2	Stockton Springs	Highway Safety and Spot Improvements Rural Highways Large Culvert Replacement	Route 1A	Large culvert (#94454) located 0.27 of a mile south of Blueberry Lane.	\$385,000
023012.00 2019 HCP 4	Swanville	Highway Safety and Spot Improvements Rural Highways Slope Stabilization/Protection - PE Only	Route 141	Located 1.10 miles north of Town House Road.	\$75,000
024047.00 2020 HCP 4	Swanville	Highway Paving Light Capital Paving	Frankfort Road	Beginning at Route 141 and extending northeast 1.28 miles to West Park Lane.	\$51,622
023360.00 2019 HCP 4	Troy	Highway Paving Light Capital Paving	Rodgers Road	Beginning at Route 9 and extending north 1.62 miles to Route 220.	\$66,906
WR 37534 2019 HCP 4	Troy	Drainage Maintenance	Rogers Road	Replacing culverts (#214562, #214563, #214564, #214565) on the Rogers Road in Troy. Beginning at North Middle Road and extending 0.42 of a mile southeast of the Troy Center Road.	\$21,000
WR 37590 2019 HCP 3	Troy, Unity	Drainage Maintenance	Route 202	Ditching and replacing culverts on Route 202 in Unity and Troy. Beginning at Route 220 in Unity and extending north 4.80 miles to the Rogers Road in Troy.	\$58,000
WR 37910 2019 HCP 3	Waldo	Bridge and Structural Maintenance	Route 137	Repairing wings and fascia on the Sanborn Bridge (#2741) over the Passagassawakeag Brook. Located 0.06 of a mile northwest of Cross Lane.	\$40,000

ID/Year	Municipality	Scope	Name	Description	Funding
024047.00 2020 HCP 3	Winterport	Highway Paving Light Capital Paving	Route 69	Beginning 0.14 miles west of Cole's Corner Road and extending southeast 0.77 of a mile to Route 1A.	\$31,054
024047.00 2020 HCP 4	Winterport	Highway Paving Light Capital Paving	Cove Road/Back Road	Beginning at the Hampden town line and extending southeast 2.36 miles to Route 1A.	\$95,179
024047.00 2020 HCP 4	Winterport	Highway Paving Light Capital Paving	Route 139	Beginning at Route 69 and extending southwest 3.75 miles.	\$151,238
WR 37343 2019 HCP 3	Winterport	Drainage Maintenance	Route 69	Ditching on Route 69 in Winterport. Beginning at Route 139 and extending south 2.32 miles to Route 1A.	\$68,000
WR 37648 2019 HCP 4	Winterport	Drainage Maintenance	Route 139	Ditching and replacing a culvert (#115493) on Route 139 in Winterport. Beginning at Stream Road and extending east 0.20 of a mile.	\$11,500

Washington

Washington



Washington County	
Population	32,856
Land Area (sq mi)	2,563
Bridges	174
Highway Corridor Priority Miles	
HCP 1	52
HCP 2	103
HCP 3	148
HCP 4	251
Total HCP 1-4	554



Washington ID/Year	Municipality	Scope	Name	Description	Funding
016849.00 2019 HCP 6	Addison	Highway-Bridges Bridge Replacement - PE Only	Ridge Road	Dyke Bridge (#3718) over West Branch Pleasant River. Located 0.06 of a mile southwest of Water Street.	\$415,000
023358.00 2019 HCP 4	Addison, Columbia	Highway Paving Light Capital Paving	Water Street	Beginning at Wescogus Road and extending north 2.73 miles.	\$113,310
023358.00 2019 HCP 4	Addison, Columbia Falls	Highway Paving Light Capital Paving	Point Street	Beginning at Water Street and extending north 2.67 miles to Route 1.	\$110,819
022400.00 2019 HCP 1	Alexander, Baileyville, Baring Plt, Crawford	Highway Paving Rural Highways 1 1/4" Overlay	Route 9	Beginning 0.28 of a mile north of Sucker Brook Road and extending north 13.81 miles.	\$4,834,767
024277.00 2020/21 HCP 1	Baileyville	Highway Safety and Spot Improvements Rural Highways Large Culvert Replacement	Route 9	Large culvert (#46925) located 0.39 of a mile west of Route 1.	\$600,000
024019.00 2019 HCP 1, 3	Baileyville, Indian Twp Res, Princeton	Highway Paving Rural Highways Highway Cyclical Pavement Resurfacing	Route 1	Beginning at Route 9 and extending north 19.52 miles.	\$2,886,978
023358.00 2019 HCP 4	Baring Plt, Calais, Charlotte	Highway Paving Light Capital Paving	Charlotte Road	Beginning at Route 214 and extending north 10.83 miles to Route 9.	\$449,504
023527.00 2020/21 HCP 1	Beddington, Devereaux Twp, T24 MD BPP, T30 MD BPP	Highway Paving Rural Highways 1 1/4" Overlay	Route 9	Beginning 0.23 of a mile south of the Devereaux Twp.-Beddington town line and extending north 8.50 miles.	\$3,365,360
023358.00 2019 HCP 4	Big Lake Twp, Princeton	Highway Paving Light Capital Paving	West Street	Beginning at Big Lake Road and extending northeast 4.14 miles to Route 1.	\$171,832
021846.00 2020/21 HCP 2	Calais	Highway Safety and Spot Improvements Rural Highways Drainage Improvements	Route 1	Beginning at Main Street and extending south 0.41 of a mile.	\$200,000

ID/Year	Municipality	Scope	Name	Description	Funding
022649.00 2020/21 HCP 4	Calais	Highway Safety and Spot Improvements Urban Highways Drainage Improvements	South Street	Beginning 0.07 of a mile east of Washington Street.	\$100,000
021686.00 2021	Charlotte	Policy, Planning and Research Planning Enhanced Project Scoping	Station Road	Moosehorn Bridge (#3332) over Cranberry Creek. Located 0.17 of a mile west of Goodell Road.	\$100,000
022230.00 2020/21 HCP 3	Cherryfield	Highway-Bridges Bridge Replacement	North Main Street	Schoodic Bridge (#3649) over Schoodic Brook. Located 0.32 of a mile south of the Deblois town line.	\$1,615,000
022294.00 2020/21 HCP 3	Cherryfield	Highway-Bridges Bridge Wearing Surface Replacement	Route 1	Covered Bridge (#2192) over the Narraguagus River. Located 0.03 of a mile west of Main Street.	\$457,000
020405.00 2019 HCP 3	Cherryfield, Milbridge	Highway Safety and Spot Improvements Rural Highways Highway Improvement - PE Only	Route 1	Beginning 0.07 of a mile north of Spruce Street in Milbridge and extending north 4.81 miles.	\$600,000
023358.00 2019 HCP 3	Cherryfield, Milbridge	Highway Paving Light Capital Paving	Route 1	Beginning 0.15 of a mile north of Route 1A and extending north 4.81 miles to Route 182.	\$199,641
WR 38088 2019 HCP 3	Codyville Plt	Operational and Safety Maintenance	Route 6	Replacing guardrail on Route 6 in Codyville. Beginning 0.06 of a mile north from the intersection of Sporting Fields Trail Road and extending north 0.03 of a mile.	\$95,000
023362.00 2019 HCP 3	Codyville Plt, Lambert Lake Twp, Vanceboro	Highway Paving Light Capital Paving	Route 6	Beginning 4.95 miles north of the Topsfield town line and extending north 15.01 miles to the Canadian Border.	\$646,391
023482.00 2019 HCP 3	Codyville Plt, Topsfield	Highway Construction/Rehabilitation Rural Highways PMRAP DOT Pugmill	Route 6	Beginning at the intersection of Route 6 and Route 1 and extending northeast 6.41 miles.	\$705,100
023482.10 2019 HCP 3	Codyville Plt, Topsfield	Highway Construction/Rehabilitation Rural Highways PMRAP Laydown/Surface HMA	Route 6	Beginning at the intersection of Route 6 and Route 1 and extending northeast 6.41 miles.	\$1,197,650

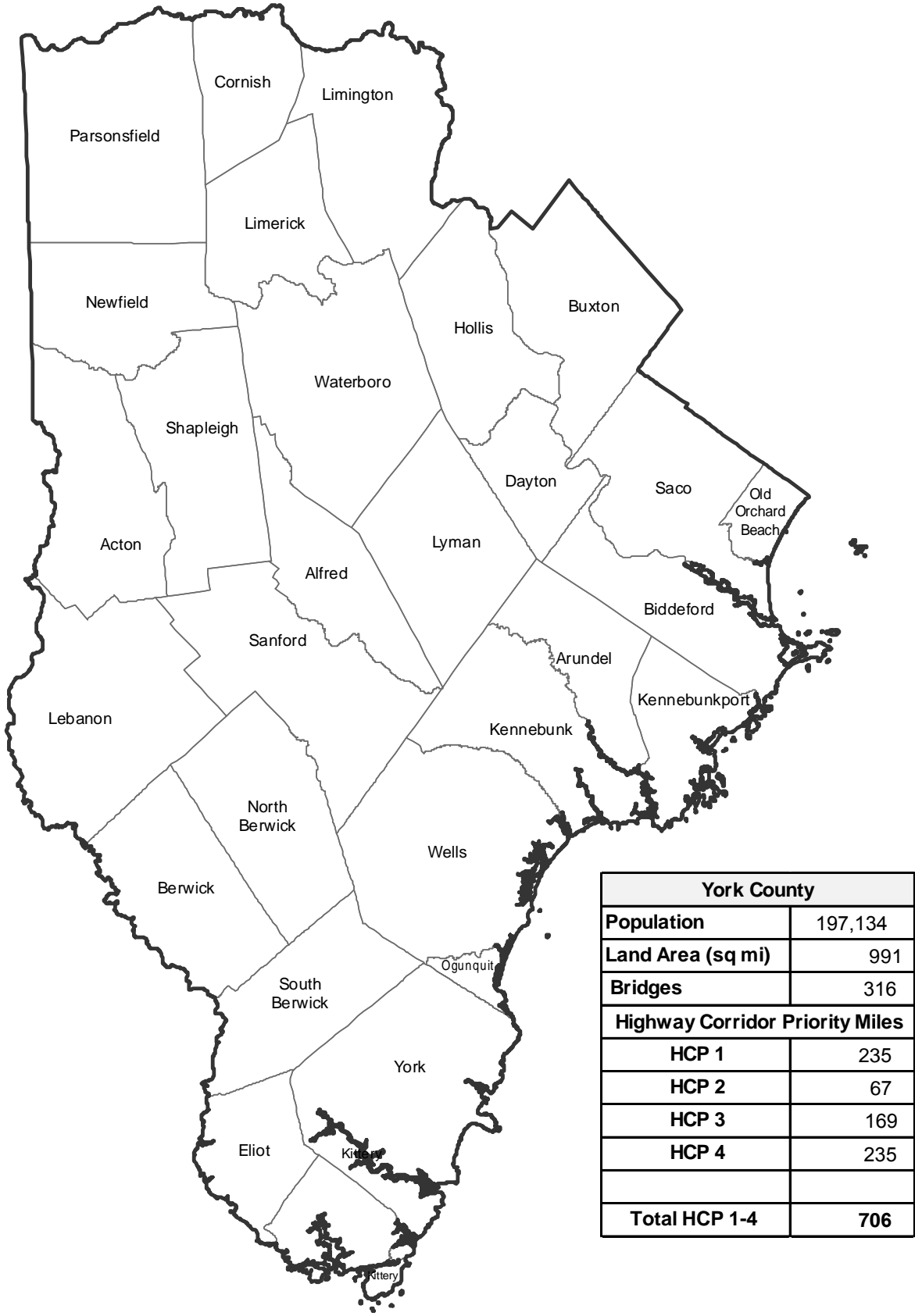
ID/Year	Municipality	Scope	Name	Description	Funding
021772.00 2020/21 HCP 2	Columbia	Highway Safety and Spot Improvements Rural Highways Large Culvert Replacement	Route 1	Large culvert (#269581) located 0.35 of a mile southwest of the Columbia Falls town line.	\$726,000
024063.00 2020 HCP 4	Columbia	Highway Paving Light Capital Paving	Station Road	Beginning at Route 1 and extending north 2.84 miles to Pea Ridge Road.	\$114,537
023358.00 2019 HCP 4	Columbia Falls	Highway Paving Light Capital Paving	Tibbetstown Road	Beginning at Route 1 and extending north 4.81 miles.	\$199,641
WR 37964 2019 HCP 4	Columbia, Columbia Falls	Drainage Maintenance	Tibbetstown Road, Station Road	Replacing large culverts at various locations on the Tibbetstown Road in Columbia Falls and the Station Road in Columbia.	\$86,000
WR 37369 2019 HCP 4	Cooper	Drainage Maintenance	Cooper Road, North Union Road	Ditching and replacing culverts (#98449, #98450) on the North Union Road-Cooper Road. Beginning at Route 191 in Cooper and extending north 7.48 miles to Route 9 in Alexander.	\$61,000
023172.00 2020/21 HCP 4	Cutler	Highway-Bridges Bridge Painting	Route 191	Turner Mills Bridge (#5556) over Meadow Brook. Located 0.36 of a mile west of Marsh Road.	\$200,000
023358.00 2019 HCP 4	Cutler, Lubec, Trescott Twp	Highway Paving Light Capital Paving	Route 191	Beginning 6.63 miles south of Whiting town line and extending north 13.79 miles to Route 189.	\$572,360
022300.00 2019 HCP 4	Danforth	Highway-Bridges Bridge Painting	Route 169	Town Bridge (#5461) over Baskahegan Stream. Located 0.07 of a mile east of Maple Street.	\$215,500
022849.00 2019 HCP 3	Danforth	Highway Safety and Spot Improvements Rural Highways Large Culvert Improvements	Route 1	Large culvert (#46692) located 0.12 of a mile north of the Brookton Twp. town line.	\$620,000
WR 35297 2019 HCP 4	Danforth	Drainage Maintenance	Bancroft Road	Replacing culverts and repairing catch basins at various locations. Beginning at the intersection of Route 169 and extending north 0.50 of a mile.	\$20,100

ID/Year	Municipality	Scope	Name	Description	Funding
WR 38087 2019 HCP 4	Danforth	Operational and Safety Maintenance	Route 169	Replacing cable guardrail on both sides of the road on Route 169 in Danforth. Located 0.80 of a mile west of Hot Brook Lake Road.	\$110,000
019198.00 2020/21 HCP 2	East Machias	Highway Construction/Rehabilitation Rural Highways Reconstruction	Route 1	Beginning at Pope Memorial Bridge (#2682) over the East Machias River and extending north 1.80 miles.	\$4,715,000
019416.00 2019 HCP 4	East Machias	Bicycle/Pedestrian On-Road Sidewalk/Trail New Construction	Route 191	Beginning at Hadley Lake Road and extending north 0.10 of a mile to Elm Street School.	\$144,500
WR 35154 2019 HCP 4	East Machias	Bridge and Structural Maintenance	Rim Road	Capping piers and sealing Rim Bridge (#2253) over the Machias River. Located on the East Machias-Machiasport town line.	\$50,000
023202.00 2020/21	East Machias, Machiasport	Highway-Bridges Bridge Painting	Rim Road	Rim Memorial Bridge (#2253) over Machias River. Located on the East Machias-Machiasport town line.	\$1,000,000
018691.00 2020/21	Eastport	Aviation Airport Buildings New Construction	Eastport Municipal Airport	Safety and infrastructure improvements that may include construction of a snow removal equipment building with a Wildlife Hazard Site Visit.	\$824,000
018691.01 2019	Eastport	Aviation Runway/Taxiway Reconstruction	Eastport Municipal Airport	Safety and infrastructure improvements that may include design, permitting and reconstruction of Runway 15-33.	\$5,150,000
018691.17 2021	Eastport	Policy, Planning and Research Airport - General Planning Studies	Eastport Municipal Airport	Safety and infrastructure improvements that may include a Master Plan Update.	\$154,500
023038.00 2020/21 HCP 2	Eastport	Highway Safety and Spot Improvements Rural Highways Drainage Improvements	Route 190	Beginning at Deep Cove Road and extending east 0.62 of a mile to Water Street.	\$350,000
024357.00 2020/21 HCP 6	Eastport	Bicycle/Pedestrian On-Road Sidewalk/Trail Multimodal Improvements	High Street	Beginning at Battery Street and extending north 0.27 of a mile.	\$227,500

ID/Year	Municipality	Scope	Name	Description	Funding
WR 37196 2019	Edmunds Twp	Bridge and Structural Maintenance	Bunker Hill Road	Replacing concrete wearing surface on Upper Bridge (#2881) which carries Bunker Hill Road over Dennys River. Located 0.03 of a mile west of River Road and Bunker Hill Road.	\$150,000
WR 38032 2019 HCP 2, 3, 4	Franklin, Gouldsboro, Machias, Milbridge, Sullivan	Surface and Base Maintenance	Routes 1, 1A, 182, 186, 192	Filling in low shoulders with recycled hot top at pavement edges where drop offs exist.	\$330,000
023358.00 2019 HCP 4	Grand Lake Stream Plt, Indian Twp Res	Highway Paving Light Capital Paving	Grand Lake Stream Road	Beginning at Route 1 and extending southwest 10.16 miles.	\$421,695
021693.00 2019 HCP 2	Harrington	Highway-Bridges Bridge Replacement	Route 1A	Johnson Bridge (#3275) over Flat Bay River. Located 0.95 of a mile northeast of Oak Point Road.	\$1,184,000
022651.00 2019 HCP 2	Harrington, Milbridge	Highway Safety and Spot Improvements Rural Highways Highway Improvement - PE Only	Route 1A	Beginning at Route 1 in Mi bridge and extending north 0.16 of a mile. Beginning 0.25 of a mile north of Cross Road in Milbridge and extending north 3.39 miles.	\$290,000
020845.00 2019	Jonesboro	Ports-Harbors Piers, Floats and Fenders Rehabilitation	Chandler River Bridge	Development of a carry-in boat launch on the Chandler River with picnic area, interpretative signs, and parking on the southeast side of the Chandler River Bridge.	\$124,000
023557.00 2020/21 HCP 6	Jonesboro	Highway-Bridges Bridge Substructure Rehabilitation	Station Road	Drisco Bridge (#3956) over Chandler River. Located 0.13 of a mile northeast of Geel Lane.	\$200,000
WR 34823 2019 HCP 3	Lambert Lake Twp	Drainage Maintenance	Route 6	Replacing two culverts (#899877, #897298) on Route 6. Beginning 0.50 of a mile west of the Boat Landing Road in Lambert Lake TWP and extending east 1.00 of a mile to the railroad crossing.	\$18,000
WR 37399 2019 HCP 3	Lambert Lake Twp	Bridge and Structural Maintenance	Route 6	Repairing curb, fascia, retaining walls, and post on Lambert Lake Bridge (#3441) over Big Scott Brook. Located 0.72 of a mile from the Lambert Lake Twp.-Vanceboro town line.	\$50,000
018883.00 2019 HCP 3	Lubec	Bicycle/Pedestrian On-Road Sidewalk/Trail Multimodal Improvements	Route 189	Beginning at Main Street and extending east 0.36 of a mile to Water Street.	\$320,000

ID/Year	Municipality	Scope	Name	Description	Funding
020497.00 2019 HCP 3	Lubec	Highway-Bridges Bridge Improvements - PE Only	Route 189	FDR Memorial Bridge (#5978) over Lubec Narrows. Located 0.11 of a mile northeast of Water Street.	\$450,000
016714.00 2019 HCP 2	Machias	Highway-Bridges Bridge Replacement - PE Only	Route 1	Dyke Bridge (#2246) over Middle River. Located 0.17 of a mile north of Route 1A.	\$385,000
018698.04 2020/21	Machias	Airport Airport - General Capital Equipment Purchase	Machias Valley Regional Airport	Safety and infrastructure improvements that may include the construction of a fuel farm.	\$412,000
018968.05 2019	Machias	Aviation Airport Buildings Sale Or Purchase Of Lot Or Building	Machias Valley Regional Airport	Safety and infrastructure improvements that may include land acquisition.	\$103,000
022655.00 2020/21 HCP 4	Machias	Highway Safety and Spot Improvements Urban Highways Drainage Improvements	Route 1A	Beginning 0.08 of a mile north of Center Street and extending north 0.29 of a mile to Route 1.	\$300,000
023673.00 2019 HCP 2	Machias	Highway Safety and Spot Improvements Rural Highways Safety Improvements - PE Only	Route 1	Beginning 0.28 of a mile north of Court Street and extending north 0.38 of a mile.	\$60,000
018834.00 2020/21 HCP 4	Machiasport	Highway Safety and Spot Improvements Rural Highways Large Culvert Replacement	Port Road	Large culvert (#146244) located 0.42 of a mile north of Base Road.	\$315,000
022346.00 2019 HCP 2	Pembroke	Highway-Bridges Bridge Deck Replacement	Route 1	Pennamaquan Bridge (#5326) over Pennamaquan River. Located 0.08 of a mile northeast of Little Falls Road.	\$1,622,000
023170.00 2020/21 HCP 2	Pembroke	Highway-Bridges Bridge Painting	Route 1	Pennamaquan Bridge (#5326) over Pennamaquan River. Located 0.08 of a mile northeast of Little Falls Road.	\$300,000
018704.01 2019	Princeton	Aviation Airport Buildings New Construction	Princeton Municipal Airport	Safety and infrastructure improvements that may include construction of a terminal building.	\$309,000

ID/Year	Municipality	Scope	Name	Description	Funding
018704.03 2020/21	Princeton	Aviation Runway/Taxiway New Construction	Princeton Municipal Airport	Safety and infrastructure improvements that may include design, permitting and construction of taxilanes for hangar development.	\$360,500
WR 37368 2019 HCP 4	Princeton	Drainage Maintenance	South Princeton Road	Ditching, grading shoulders and replacing culverts (#950778, #97233) on the South Princeton Road. Beginning at Route 9 and extending north 8.87 miles to Route 1.	\$114,000
023999.00 2019 HCP 3	Topsfield	Highway Paving Rural Highways Highway Cyclical Pavement Resurfacing	Route 6	Beginning at South Road and extending west 5.11 miles.	\$755,761
WR 35645 2019 HCP 3	Topsfield	PMRAP	Route 6	Producing, hauling and providing additional support activities for the placement of plant mix recycled asphalt pavement (PMRAP). Beginning at the intersection of Route 6 and Route 1 and extending northeast 6.41 miles.	\$650,000



York County	
Population	197,134
Land Area (sq mi)	991
Bridges	316
Highway Corridor Priority Miles	
HCP 1	235
HCP 2	67
HCP 3	169
HCP 4	235
Total HCP 1-4	706



York ID/Year	Municipality	Scope	Name	Description	Funding
020267.00 2019 HCP 2	Acton	Highway Construction/Rehabilitation Rural Highways Highway Rehabilitation - PE Only	Route 109	Beginning 0.60 of a mile south of Garvin Road and extending north 2.16 miles.	\$706,241
WR 35694 2019 HCP 4	Acton	Bridge and Structural Maintenance	Milton Mills Road	Repairing curbs, post, bridge rail and approach rail to all four corners of Heath Bridge (#2363) over Heath Brook in Acton. Located 0.85 of a mile west of Route 109.	\$50,000
WR 35698 2019 HCP 4	Acton	Drainage Maintenance	Milton Mills Road	Repairing curb, post and guardrail on large culvert (#46533) on Milton Mills Road in Acton. Located 0.26 of a mile east of Baker Lane.	\$35,000
WR 37577 2019 HCP 4	Acton	Drainage Maintenance	Milton Mills Road	Ditching Milton Mills Road in Acton beginning west of County Road and extending west to the New Hampshire state line.	\$72,000
WR 38048 2019	Alfred	Bridge and Structural Maintenance	Swetts Bridge Road	Repairing abutment, bridge rail and wearing surface on Swetts Bridge (#1264) over Middle Branch Mousam River. Located 0.32 of a mile southwest of the Kennebunk Road.	\$40,000
023511.00 2020/21 HCP 1	Alfred, Arundel, Lyman	Highway Paving Urban Highways 1 1/4" Overlay	Route 111	Beginning at the Biddeford city line and extending west 10.04 miles.	\$3,198,649
022821.00 2019 HCP 1	Alfred, Lyman	Highway Safety and Spot Improvements Rural Highways Highway Improvement - PE Only	Route 111	Beginning 0.08 of a mile from Clark Road and extending east 0.96 of a mile.	\$210,000
024349.00 2021 HCP 1	Alfred, Lyman	Maintenance Rural Highways Maintenance - Vegetation	Route 111	Beginning at Walker Road and extending west 0.96 of a mile to Blueberry Hill Road.	\$40,900
023749.00 2020/21 HCP 1	Alfred, Sanford	Highway Paving Rural Highways Cold-In-Place Recycle	Route 202	Beginning 0.30 of a mile east of June Street and extending east 2.39 miles.	\$1,112,306
022823.00 2020/21 HCP 1	Arundel	Highway Safety and Spot Improvements Rural Highways Install Or Replace Traffic Signals	Route 1	Located at the intersection of Route 1 and Log Cabin Road.	\$231,500

ID/Year	Municipality	Scope	Name	Description	Funding
023509.00 2020/21 HCP 1	Arundel	Highway Safety and Spot Improvements Rural Highways Install Or Replace Traffic Signals	Route 1	Beginning at River Road and extending north 0.03 of a mile to Limerick Road.	\$225,000
020249.00 2019 HCP 1	Arundel, Lyman	Highway Safety and Spot Improvements Rural Highways Highway Improvement - PE Only	Route 111	Beginning at Route 35 and extending east 1.00 mile to Thompson Road.	\$450,000
WR 38010 2019 HCP 1	Augusta, Houlton	Custodial Maintenance	Interstate 95	Tree removal on Interstate 95 beginning at the Augusta-Hallowell town line and extending north 10.03 miles.	\$180,000
022282.00 2019 HCP 4	Berwick	Highway-Bridges Bridge Deck Replacement	Hubbard Road	Hubbard Bridge (#6221) over Little River. Located 0.02 of a mile north of Horns Mill Road.	\$750,000
022284.00 2020/21 HCP 6	Berwick	Highway-Bridges Bridge Rehabilitation	New Dam Road	New Dam Bridge (#6053) over Salmon Falls River. Located on the Berwick, Maine- Somersworth, New Hampshire state line.	\$350,000
023529.00 2020/21 HCP 2	Berwick	Highway Safety and Spot Improvements Rural Highways Large Culvert Replacement	Route 9	Large culvert (#189339) located 0.02 of a mile west of Old Sanford Road.	\$740,000
018574.00 2020/21 HCP 2	Biddeford	Highway Safety and Spot Improvements Urban Highways Intersection Improvements W/ Signal	Route 9	Located at the intersections of Main Street, Water Street, Hill Road and Pepperell Mill Campus entrance. Mill and fill beginning at Hill Street and extending east 0.13 of a mile to Hill Street. PACTS Sponsored.	\$1,547,500
018687.01 2020/21	Biddeford	Aviation Runway/Taxiway Reconstruction	Biddeford Municipal Airport	Safety and infrastructure improvements that may include obstruction removal, reconstruction of Runway 6-24 to include lighting and Runway 6 Safety Area.	\$5,562,000
018687.03 2019	Biddeford	Aviation Runway/Taxiway Reconstruction	Biddeford Municipal Airport	Safety and infrastructure improvements that may include FAA reimbursable agreement for the design of Runway 6-24.	\$154,500
018687.04 2020/21	Biddeford	Aviation Runway/Taxiway Reconstruction	Biddeford Municipal Airport	Safety and infrastructure improvements that may include FAA reimbursable agreement for the construction of Runway 6-24.	\$154,500

ID/Year	Municipality	Scope	Name	Description	Funding
018687.05 2021	Biddeford	Policy, Planning and Research Airport - General Planning Studies	Biddeford Municipal Airport	Safety and infrastructure improvements that may include an Airport Master Plan Update.	\$154,500
018687.17 2019	Biddeford	Aviation Runway/Taxiway Reconstruction	Biddeford Municipal Airport	Safety and infrastructure improvements that may include design and permitting for Runway 24, runway safety area, obstruction removal and drainage.	\$412,000
022182.00 2019 HCP 4	Biddeford	Highway Safety and Spot Improvements Urban Highways Intersection Improvements W/ Signal	Main Street	Located at the intersection of Main Street, Adams Street, and Lincoln Street. PACTS Sponsored MPI.	\$229,600
023977.00 2020/21 HCP 4	Biddeford	Highway Paving Urban Highways 1 1/4" Overlay	Precourt Street	Beginning at Route 1 and extending southeast 0.32 of a mile to Landry Street. PACTS Sponsored.	\$214,643
023989.00 2020/21 HCP 4	Biddeford	Highway Construction/Rehabilitation Urban Highways Highway Rehabilitation	Main Street	Beginning at Adams Street and extending west 0.19 of a mile to Route 1. PACTS MPI Sponsored.	\$507,000
WR 38204 2019 HCP 4	Biddeford	Bridge and Structural Maintenance	South Street	Mill and fill wearing surface on Swan Pond Bridge (#3163) over Swan Pond Brook in Biddeford. Located 0.06 of a mile west of Hayfield Road.	\$55,000
WR 38205 2019	Biddeford	Bridge and Structural Maintenance	Main Street	Mill and fill wearing surface on City Farm Bridge (#3418) over Thatcher Brook in Biddeford. Located 0.12 of a mile west of Mt. Pleasant Street.	\$43,000
024039.00 2019 HCP 3	Biddeford, Kennebunkport	Highway Paving Rural Highways Highway Cyclical Pavement Resurfacing	Route 9	Beginning 0.04 miles south of Beachwood Avenue in Kennebunkport and extending north 6.08 miles to 0.28 miles south of Newtown Road in Biddeford.	\$939,155
022837.00 2019 HCP 3	Buxton	Highway Safety and Spot Improvements Rural Highways Highway Improvement - PE Only	Route 22	Located at the intersection of Broadturn Road and Route 22.	\$210,000
023643.00 2020/21 HCP 1	Buxton, Hollis	Highway-Bridges Bridge Deck Replacement	Route 202	Salmon Falls Bridge (#3708) over Saco River. Located on the Hollis- Buxton town line.	\$1,100,000

ID/Year	Municipality	Scope	Name	Description	Funding
023925.00 2019 HCP 1	Buxton, Hollis	Highway Paving Rural Highways Ultra-Thin Bonded Wearing Course	Route 202	Beginning 0.23 of a mile northeast of Whittens Lane and extending east 5.43 miles.	\$1,170,221
022847.00 2019 HCP 2	Cornish	Highway Safety and Spot Improvements Rural Highways Slope Stabilization/Protection - PE Only	Route 25	Beginning 0.01 of a mile east of Thompson Street and extending west 0.02 of a mile.	\$75,000
024053.00 2020 HCP 3	Cornish	Highway Paving Light Capital Paving	Route 117	Beginning at Main Street and extending north 0.09 of a mile to Route 5.	\$3,630
024053.00 2020 HCP 3	Cornish	Highway Paving Light Capital Paving	Route 5	Beginning 0.01 of a mile north of Route 25 and extending northeast 0.91 of a mile.	\$36,700
WR 37243 2019	Cornish	Drainage Maintenance	Route 5	Ditching on Route 5 in Cornish. Beginning at Route 25 and extending 2.70 miles north to Route 113 in Baldwin.	\$61,000
023551.00 2020/21 HCP 3	Dayton	Highway Safety and Spot Improvements Rural Highways Large Culvert Replacement	Route 5	Large culvert (#46526) located at the intersection of Route 5 and River Road.	\$730,000
019429.00 2019 HCP 1	Eliot	Highway Safety and Spot Improvements Urban Highways Intersection Improvements W/ Signal - PE Only	Route 236	Located at the intersection of Route 236 and Depot Road.	\$235,000
024121.00 2020/21 HCP 1	Eliot, Kittery, South Berwick	Highway Paving Urban Highways 1 1/4" Overlay	Route 236	Beginning at Route 1A and extending north 10.70 miles to Route 4.	\$5,036,443
022500.00 2019 HCP 3	Eliot, South Berwick, York	Highway Safety and Spot Improvements Rural Highways Highway Improvement - PE Only	Route 91	Beginning at Scotland Bridge Road in York and extending northwest 3.75 miles.	\$290,000
024053.00 2020 HCP 4	Hollis	Highway Paving Light Capital Paving	River Road	Beginning at Route 35 and extending southeast 0.92 of a mile to Bar Mills Road.	\$37,104

ID/Year	Municipality	Scope	Name	Description	Funding
024079.00 2019 HCP 3, 4	Hollis	Highway Paving Rural Highways Highway Cyclical Pavement Resurfacing	Route 117	Beginning at Route 202 and extending north 5.42 miles to Waterboro Road.	\$801,618
019392.00 2019 HCP 6	Kennebunk	Bicycle/Pedestrian On-Road Sidewalk/Trail Multimodal Improvements - PE Only	Depot Street	Beginning at Water Street and extending southeast 0.89 of a mile.	\$59,213
021793.00 2019 HCP 4	Kennebunk	Highway Safety and Spot Improvements Urban Highways Safety Improvements	Ross Road	Beginning 0.15 of a mile west of Glenwood Drive and extending west 0.11 of a mile.	\$226,500
023629.00 2020/21 HCP 4	Kennebunk	Highway-Bridges Bridge Rehabilitation	Mill Street	Nash Mill Bridge (#5756) over Mousam River. Located 0.14 of a mile north of Hammond Road.	\$500,000
023188.00 2020/21 HCP 4	Kennebunk, Wells	Highway-Minor Spans Bridge Substructure Rehabilitation	Route 9A	Branch Brook Bridge (#3091) over Branch Brook. Located on the Wells-Kennebunk town line.	\$200,000
002173.18 2019	Kittery	Policy, Planning and Research Planning MPO Program Management	KACTS Planning	Kittery Area Comprehensive Transportation System (KACTS) Unified Planning Work Program: Federally mandated program associated with Maine's U.S. Census-defined metropolitan planning area in the Greater Kittery region. Years 2018-2019.	\$414,232
002173.20 2020	Kittery	Policy, Planning and Research Planning MPO Program Management	KACTS Planning	Kittery Area Comprehensive Transportation System (KACTS) Unified Planning Work Program: Federally mandated program associated with Maine's U.S. Census-defined metropolitan planning area in the Greater Kittery region. Years 2020-2021.	\$338,186
018619.00 2019	Kittery	Highway Safety and Spot Improvements Rural Highways Rest Area Construction/Improvements	Visitor Information Center	Replacements of windows and air conditioner in the Kittery visitors information center.	\$100,000
018653.00 2020/21 HCP 2	Kittery	Highway Paving Urban Highways 1 1/4" Overlay	Route 103	Beginning 0.09 of a mile northwest of Main Street and extending east 0.31 of a mile; Wentworth Street extending north 0.19 of a mile to Whipple Road. Includes signal at Walker and Wentworth Streets. KACTS Sponsored.	\$1,808,082
019394.00 2020/21 HCP 4	Kittery	Bicycle/Pedestrian On-Road Sidewalk/Trail New Construction	Route 103	Beginning at Old Ferry Lane and extending west 0.53 of a mile.	\$748,704

ID/Year	Municipality	Scope	Name	Description	Funding
019394.01 2020/21	Kittery	Bicycle/Pedestrian On-Road Sidewalk/Trail Rehabilitation	Route 103	Beginning at Old Ferry Lane and extending west 0.53 of a mile.	\$153,236
020644.19 2019	Kittery	System Operations by Others Transit - General Operating Assistance	Urban Transit Operating	FTA Section 5307 for Operating Assistance - Kittery Area Comprehensive Transportation System (KACTS) urban area (Portsmouth).	\$360,000
020644.20 2020	Kittery	System Operations by Others Transit - General Operating Assistance	Urban Transit Operating	FTA Section 5307 for Operating Assistance - Kittery Area Comprehensive Transportation System (KACTS) urban area (Portsmouth).	\$364,000
020644.21 2021	Kittery	System Operations by Others Transit - General Operating Assistance	Urban Transit Operating	FTA Section 5307 for Operating Assistance - Kittery Area Comprehensive Transportation System (KACTS) urban area (Portsmouth).	\$368,000
022889.00 2020/21 HCP 4	Kittery	Highway Safety and Spot Improvements Rural Highways Flashing Beacon	Route 101	Located at the intersection of Route 101 and Picott Road.	\$50,000
023150.00 2019 HCP 2	Kittery	Highway-Bridges Bridge Improvements - PE Only	Route 1	Badger Island Bridge (# 2031) which carries Route 1 over Piscataqua River. Located 0.07 of a mile south of Water Street.	\$500,000
023348.20 2020	Kittery	System Operations by Others Transit - General Administrative Assistance	Urban Transit Planning	Kittery Area Comprehensive Transportation System (KACTS), Federal Transit Administration § 5303 for metropolitan planning Fiscal Year 2020 and 2021. Funds are transferred to FHWA.	\$75,000
023621.00 2019 HCP 4	Kittery	Highway-Bridges Bridge Wearing Surface Replacement	Route 103	Kittery Point Bridge (#3013) over Kittery Point. Located 0.08 of a mile east of Bowen Road.	\$500,000
023911.00 2019 HCP 4	Kittery	Highway Paving Urban Highways Mill And Fill	Government Street	Beginning at Route 103 and extending east 0.55 of a mile to Route 103.	\$443,450
024151.00 2020/21 HCP 1, 2	Kittery	Highway Paving Rural Highways Mill And Fill	Route 1	Route 1A: Beginning 0.06 of a mile north of Bridge Street and extending north 1.17 miles. Route 1: Beginning 0.05 of a mile north of Rogers Road and extending north 2.07 miles. Including Route 1AS and Route 1S.	\$1,886,262

ID/Year	Municipality	Scope	Name	Description	Funding
024177.00 2020 HCP 1	Kittery	Highway System Operations Urban Highways Intelligent Transportation Systems	Interstate 95	I-95/Piscataqua River Bridge (#6330) over Piscataqua River. Located 0.27 of a mile north of Eliot Road.	\$2,400,000
022244.00 2020/21	Lebanon	Highway-Bridges Bridge Replacement	New Bridge Road	New Bridge (#3717) over Salmons Falls. Located 0.08 of a mile north of Hillside Drive.	\$520,000
023915.00 2019 HCP 6	Lebanon	Highway Safety and Spot Improvements Rural Highways Rail Crossing Improvements	Prospect Hill Road	Rail Crossing ID (#051230B) located 0.01 of a mile south of Homestead Road.	\$278,971
WR 35745 2019	Lebanon	Bridge and Structural Maintenance	Prospect Hill Road	Mill and fill wearing surface and approaches on Milton Bridge (#5162) over Salmon Falls River. Located on the New Hampshire state line.	\$50,000
WR 37424 2019 HCP 4	Lebanon	Custodial Maintenance	Foxes Ridge Road	Canopy clearing beginning at Route 202 in Lebanon and Acton extending west to the New Hampshire state line.	\$60,000
WR 37425 2019 HCP 4	Lebanon	Drainage Maintenance	Foxes Ridge Road	Ditching Milton Mills Road and Foxes Ridge Road. Beginning at Route 202 and extending northwest 7.94 miles to the New Hampshire state line.	\$352,000
WR 37771 2019	Lebanon	Bridge and Structural Maintenance	Flat Rock Bridge Road	Painting bearings and beam ends on Flat Rock Bridge (#1221) over Salmon Falls River. Located at the beginning of Flat Rock Bridge Road.	\$25,000
WR 37776 2019	Lebanon	Bridge and Structural Maintenance	River Road	Painting bearings and beam ends on each end of Hayes Crossing Bridge (#1223) over Salmon Falls River. Located on the New Hampshire state line.	\$25,000
024053.00 2020 HCP 3	Limerick	Highway Paving Light Capital Paving	Route 5	Beginning 0.01 of a mile north of the Waterboro town line and extending north 3.15 miles.	\$127,040
WR 37242 2019 HCP 3	Limerick	Drainage Maintenance	Route 5	Ditching on Route 5 in Limerick. Beginning at the Limerick-Waterboro town line and extending north 5.62 miles to the Limerick-Cornish town line.	\$69,000

ID/Year	Municipality	Scope	Name	Description	Funding
WR 37390 2019 HCP 3	Limerick	Drainage Maintenance	Route 11	Ditching on Route 11 in Limerick. Beginning at the Limerick-Newfield town line and extending 6.61 miles northeast to the Limerick-Limington town line.	\$69,000
WR 37573 2019 HCP 4	Limerick	Drainage Maintenance	Route 160	Ditching on Route 160. Beginning at Route 5 and extending northwest 6.67 miles to Elm Street.	\$197,000
023350.00 2019 HCP 3, 4	Limerick, Newfield	Highway Paving Light Capital Paving	Route 11	Beginning 2.05 of a mile north of Shady Nook Road and extending northeast 7.5 miles to Route 160.	\$309,750
022492.00 2019 HCP 4	Limington	Highway Construction/Rehabilitation Rural Highways PMRAP DOT Pugmill	Route 117	Beginning at Route 11 and extending north 4.78 miles to Route 25.	\$705,100
022492.10 2019 HCP 4	Limington	Highway Construction/Rehabilitation Rural Highways PMRAP Laydown/Surface HMA	Route 117	Beginning at Route 11 and extending north 4.78 miles to Route 25.	\$898,700
022893.00 2019 HCP 4	Limington	Highway Safety and Spot Improvements Rural Highways Large Culvert Replacement	Route 117	Large culvert (#86554) located 0.05 of a mile east of Deer Ridge Road.	\$327,500
WR 33409 2019 HCP 4	Limington	Drainage Maintenance	Route 117	Replacing culvert (#86553) located 0.10 of a mile east of Deer Ridge Lane.	\$60,000
WR 35486 2019 HCP 4	Limington	PMRAP	Route 117	Producing, hauling and providing additional support activities for the placement of plant mix recycled asphalt pavement (PMRAP) on Route 117 in Limington beginning at Route 11 and extending north 4.78 miles to Route 25.	\$300,000
020248.00 2019 HCP 1	Lyman	Highway Safety and Spot Improvements Rural Highways Highway Improvement - PE Only	Route 111	Beginning at Route 35 and extending west 0.86 of a mile.	\$210,000
022895.00 2019 HCP 3	Lyman	Highway Safety and Spot Improvements Rural Highways Flashing Beacon	Route 35	Located at the intersection of Route 35 and South Street.	\$160,000

ID/Year	Municipality	Scope	Name	Description	Funding
024053.00 2020 HCP 4	Lyman	Highway Paving Light Capital Paving	Kennebunk Pond Road	Beginning at Route 111 and extending north 2.11 miles to South Waterboro Road.	\$85,096
023687.00 2019 HCP 3	Newfield	Highway Safety and Spot Improvements Rural Highways Highway Improvement - PE Only	Route 11	Beginning at Bridge Street and extending east 0.14 of a mile.	\$80,000
WR 37393 2019 HCP 4	Newfield	Drainage Maintenance	Maplewood Road	Ditching Maplewood Road from Route 110 in Newfield to the Newfield-Parsonsfield town line.	\$40,000
024053.00 2020 HCP 4	Newfield, Parsonsfield	Highway Paving Light Capital Paving	Maplewood Road	Beginning at Route 110 and extending north 5.26 miles.	\$212,136
024053.00 2020 HCP 3, 4	Newfield, Shapleigh	Highway Paving Light Capital Paving	Route 11	Beginning 0.04 of a mile northeast of Route 109 and extending 10.64 miles.	\$429,111
022336.00 2019 HCP 6	North Berwick	Highway-Bridges Bridge Superstructure Replacement	Card Mill Road	Staples Bridge (#1238) over the Great Works River. Located 0.15 of a mile east of Lebanon Road.	\$1,015,000
WR 37421 2019 HCP 4	North Berwick	Custodial Maintenance	Lebanon Road	Canopy clearing from Route 4 to Valley Road. Beginning 0.26 of a mile north of Route 4 and extending northwest 1.61 miles.	\$15,000
WR 37422 2019 HCP 4	North Berwick	Drainage Maintenance	Lebanon Road	Ditching Lebanon Road. Beginning at Route 4 and extending northwest 1.80 miles to Valley Road.	\$53,000
WR 38046 2019	North Berwick	Bridge and Structural Maintenance	Little River Road	Bridge repair, grout abutments, repairing and adding curb, adding retaining wall and replacing bridge rail to Stackpole Bridge (#1213) over Little River. Located 0.44 of a mile south of the Lebanon town line.	\$150,000
023927.00 2019 HCP 1, 2	North Berwick, Wells	Highway Paving Rural Highways Ultra-Thin Bonded Wearing Course	Route 9	Beginning 0.01 of a mile west of Portland Street and extending east 6.02 miles to 0.08 of a mile west of Sanford Road. Also, beginning 0.16 of a mile west of Maine Turnpike Authority Exit and extending east 0.68 of a mile to Chapel Road.	\$1,393,171

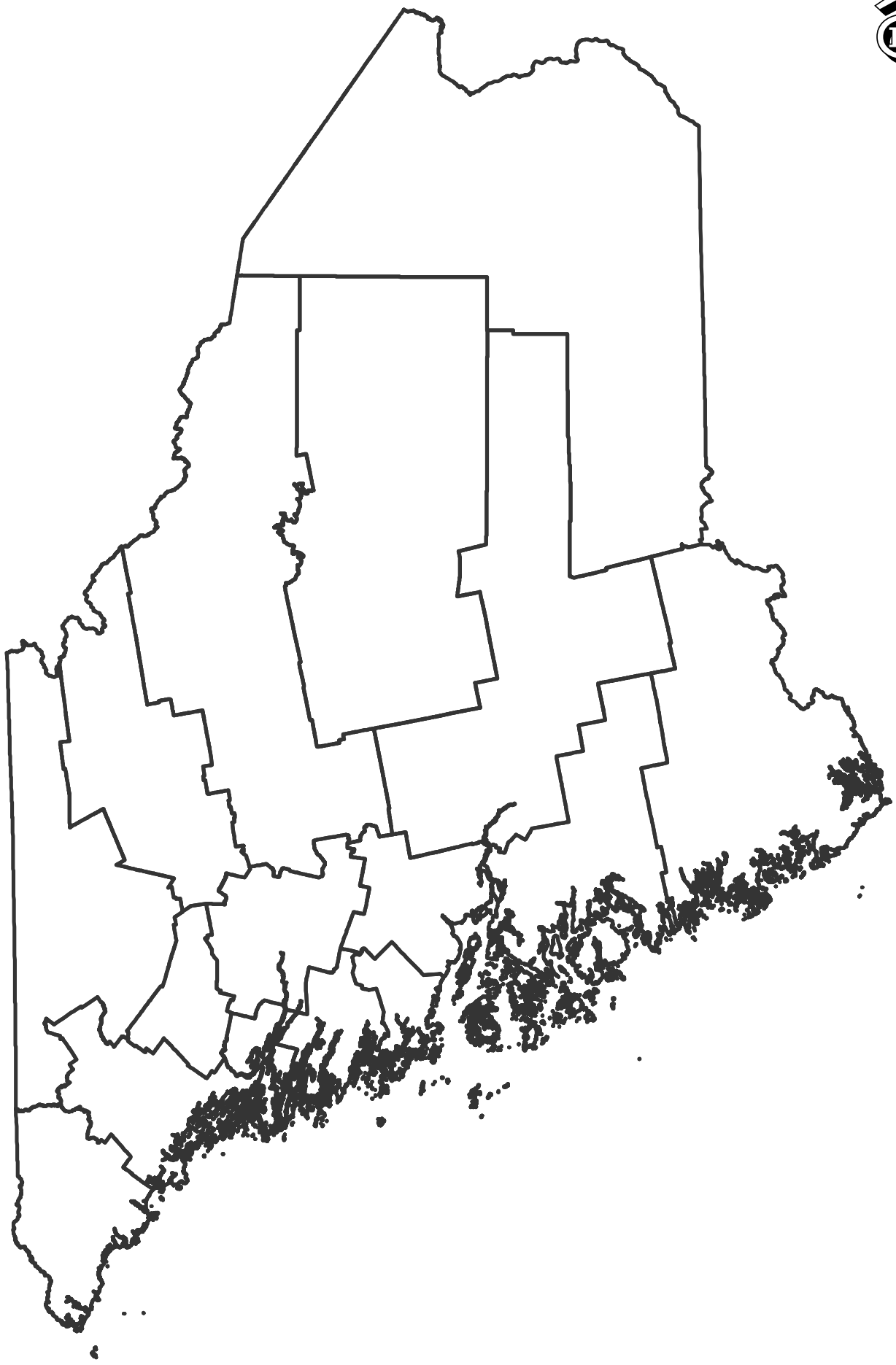
ID/Year	Municipality	Scope	Name	Description	Funding
023084.00 2020/21	Ogunquit	Ports-Harbors Piers, Floats and Fenders Rehabilitation	Pedestrian Draw Bridge	Replacement of the Pedestrian Draw Bridge at Perkins Cove. Located 0.14 of a mile south of the Whistling Oyster Lane.	\$1,000,000
021930.13 2019 HCP 2	Old Orchard Beach	Highway Safety and Spot Improvements Urban Highways Drainage Improvements	Route 5	Municipal Partnership Initiative Program. Beginning 0.01 of a mile west of Cottage Avenue and extending west 0.25 of a mile to Glenwood Lane.	\$750,000
022440.00 2019 HCP 2	Old Orchard Beach	Highway Paving Urban Highways Mill And Fill	Route 5	Beginning 0.06 miles west of Union Avenue and extending west 1.27 miles to the Saco city line. PACTS Sponsored.	\$1,087,734
024261.00 2020/21 HCP 3	Old Orchard Beach	Highway Safety and Spot Improvements Urban Highways Safety Improvements	Route 98	Located at the intersection of Route 98 and Ross Road.	\$95,000
023350.00 2019 HCP 4	Parsonsfield	Highway Paving Light Capital Paving	Elm Street	Beginning at Route 160 and extending north 4.44 miles to Route 25.	\$183,372
024053.00 2020 HCP 4	Parsonsfield	Highway Paving Light Capital Paving	Mountain Road	Beginning at the New Hampshire state border and extending north 1.97 miles.	\$79,450
WR 37389 2019 HCP 4	Parsonsfield	Drainage Maintenance	Maple Wood Road	Ditching on Maple Wood Road in Parsonfield. Beginning at the Newfield - Parsonfield town line extending north 7.74 miles to Route 160.	\$15,000
020850.00 2019	Saco	Ports-Harbors Piers, Floats and Fenders New Construction	Camp Ellis Pier	Expand float system, power pedestals, hoist, and seasonal water at Camp Ellis Pier.	\$212,000
022464.00 2019 HCP 4	Saco	Highway Paving Urban Highways 1 1/4" Overlay	Route 5	Beginning at Route 1 and extending east 0.94 of a mile to the Old Orchard Beach town line. PACTS Sponsored.	\$648,591
023274.00 2020/21	Saco	Bus Parking Lots Multimodal Improvements	Park And Ride Lot	Located 0.60 of a mile north of North Street.	\$350,000

ID/Year	Municipality	Scope	Name	Description	Funding
023985.00 2020/21 HCP 4	Saco	Highway Paving Urban Highways Mill And Fill	Maple Street	Beginning at Lincoln Street and extending northeast 0.37 of a mile to Bradley Street. PACTS Sponsored.	\$147,757
019001.00 2020/21 HCP 1	Sanford	Highway Safety and Spot Improvements Rural Highways Intersection Improvements W/ Signal	Route 4	Located at the intersection of Route 4 and School Street.	\$21,000
021823.00 2020/21 HCP 1	Sanford	Highway Safety and Spot Improvements Rural Highways Large Culvert Replacement	Route 202	Large culvert (#910881) located on the Alfred-Sanford town line.	\$330,000
022642.00 2020/21 HCP 1	Sanford	Highway Construction/Rehabilitation Rural Highways Reconstruction	Route 202	Beginning at River Street and extending north 0.72 miles.	\$5,255,000
022678.00 2019 HCP 1, 3	Sanford	Highway Safety and Spot Improvements Urban Highways Intersection Improvements W/ Signal - PE Only	Various Locations	Intersections of Route 109/ Emery Street, Washington Street, Lebanon/Winter Street, Route 11A /224, Route 4 and Cottage Street, Route 109 at Walmart, Jagger Mill at Shaw's, Westview at Mardens, Route 4A and Route 224, Route 224 and River Street.	\$175,000
022974.00 2020/21 HCP 1	Sanford	Highway Safety and Spot Improvements Rural Highways Signing	Route 109	Located at the intersection of Route 109 and 4A.	\$255,000
023222.00 2020/21 HCP 4	Sanford	Highway-Bridges Bridge Wearing Surface Repair	Washington Street	Washington Street Bridge (#1359) over Mousam River. Located 0.48 of a mile northeast of Brown Corner Road.	\$50,000
023747.00 2019 HCP 1	Sanford	Highway Safety and Spot Improvements Rural Highways Large Culvert Replacement - PE Only	Route 202	Large culvert (#46484) located 0.19 of a mile northeast of Jellerson Road.	\$80,000
WR 38033 2019	Sanford	Bridge and Structural Maintenance	New Dam Road	Replacing concrete wearing surface on Linscott Bridge (#1262) over the Mousam River on New Dam Road in Sanford. Located 0.07 of a mile north of Lefrancois Lane.	\$190,000
022498.00 2020/21 HCP 1	Sanford, Wells	Highway Paving Rural Highways Cold-In-Place Recycle	Route 109	Beginning 0.15 of a mile south of the Wire Road and extending northwest 4.72 miles.	\$2,179,795

ID/Year	Municipality	Scope	Name	Description	Funding
021829.00 2020/21 HCP 1	South Berwick	Highway Safety and Spot Improvements Urban Highways Safety Improvements	Route 91	Located at the intersection of Route 236 and Route 91. KACTS Sponsored.	\$421,000
023136.00 2019 HCP 4	South Berwick	Highway-Bridges Bridge Improvements - PE Only	Route 101	Toll Bridge (#3017) over Salmon Falls River. Located 0.27 of a mile northwest of Waterside Lane.	\$100,000
023645.00 2019 HCP 4	South Berwick	Highway-Bridges Bridge Improvements - PE Only	Main Street	Salmon Falls Bridge (#5700) over Salmon Falls River. Located on the South Berwick, Maine-Rollinsford, New Hampshire state line.	\$200,000
021837.00 2019 HCP 4	Waterboro	Highway Safety and Spot Improvements Rural Highways Large Culvert Rehabilitation	West Road	Large culvert (#910880) located 0.03 of a mile east of Federal Street.	\$330,000
023350.00 2019 HCP 3	Waterboro	Highway Paving Light Capital Paving	Route 5	Beginning at Ossipee Hill Road and extending north 2.80 miles to Chadbourne Ridge Road.	\$115,640
023855.00 2019 HCP 3	Waterboro	Highway Construction/Rehabilitation Rural Highways PMRAP DOT Pugmill	Route 5	Beginning 0.17 of a mile northeast of Route 202 and extending northeast 1.61 miles.	\$227,310
023855.10 2019 HCP 3	Waterboro	Highway Construction/Rehabilitation Rural Highways PMRAP Laydown/Surface HMA	Route 5	Beginning 0.17 of a mile northeast of Route 202 and extending northwest 1.61 miles.	\$321,215
024031.00 2019 HCP 3	Waterboro	Highway Paving Rural Highways Highway Cyclical Pavement Resurfacing	Route 5	Beginning 0.04 of a mile south of Clarks Bridge Road and extending north 2.65 miles.	\$378,621
024281.00 2019 HCP 1	Waterboro	Highway Safety and Spot Improvements Rural Highways Large Culvert Improvements - PE Only	Route 202	Large culvert (#46515) located 0.17 of a mile west of Old Alfred Road.	\$60,000
WR 37554 2019 HCP 3	Waterboro	PMRAP	Route 5	Producing, hauling and providing additional support activities for the placement of plant mix recycled asphalt pavement (PMRAP) on Route 5 in Waterboro. Beginning at Route 202 and extending north 1.83 miles to Townhouse Road.	\$160,000

ID/Year	Municipality	Scope	Name	Description	Funding
021930.03 2019 HCP 4	Wells	Highway Paving Urban Highways 1 1/4" Overlay	Route 9B	Municipal Partnership Initiative Program. Beginning at Route 1 and extending west 1.04 miles. Continuing 0.19 of a mile west of Bramble Lane and extending west 2.04 miles.	\$380,000
023535.00 2020/21 HCP 1	Wells	Highway-Bridges Bridge Replacement	Post Road	Buffam Bridge (#2107) over Webhannet River. Located 0.02 of a mile south of Falls Park.	\$1,500,000
023791.00 2019 HCP 1	Wells	Highway Safety and Spot Improvements Rural Highways Safety Improvements - PE Only	Route 109	Located at the intersection of Route 109 and Garden Street.	\$45,000
023793.00 2020/21 HCP 1	Wells	Highway Safety and Spot Improvements Rural Highways Safety Improvements	Route 109	Located at the intersection of Route 109 and Route 9A.	\$295,000
023913.00 2020/21	Wells	Bicycle/Pedestrian On-Road Sidewalk/Trail Multimodal Improvements	Rachel Carson Sanctuary	Improvements to Harbor Road within the Rachel Carson National Wildlife Refuge. Improvements to include sidewalks, bicycle lanes, and streetscape improvements. Federal Lands Access Program.	\$825,000
023913.10 2020/21	Wells	Highway Safety and Spot Improvements Rural Highways Drainage Improvements	Rachel Carson Sanctuary	Improvements to Furbish Road within the Rachel Carson National Wildlife Refuge. Federal Lands Access Program.	\$386,985
024321.00 2019	Wells	Rail Sidings Multimodal Improvements - PE Only	Siding and Platform expansion	Expanded platform project will be at the site of the existing Wells Amtrak stop, and will also involve the construction of a second, parallel track continuing south for approximately 6 miles.	\$300,000
020899.00 2020/21 HCP 1	York	Highway Safety and Spot Improvements Urban Highways Install Or Replace Traffic Signals	Route 1	Located at the intersection of Route 1 and New Connector Road. KACTS Sponsored.	\$677,500
021651.00 2020/21 HCP 3	York	Highway Safety and Spot Improvements Urban Highways Intersection Improvements W/O Signal	Route 1A	Located at the intersection of Route 1A and Long Sands Road. KACTS Sponsored.	\$2,635,161

Statewide Capital
Projects



Statewide Capital ID/Year	Municipality	Scope	Name	Description	Funding
018896.13 2020	1 - Southern Region	Highway Preservation Paving	Various Locations	Light Pavement Treatment.	\$5,489,807
018896.14 2021	1 - Southern Region	Highway Preservation Paving	Various Locations	Light Pavement Treatment.	\$5,489,806
018995.12 2019	1 - Southern Region	Highway Preservation Paving	Various Locations	Crack Seal, Chip Seal, and Fog Seal.	\$100,000
018995.13 2020	1 - Southern Region	Highway Preservation Paving	Various Locations	Crack Seal, Chip Seal, and Fog Seal.	\$100,000
018995.14 2021	1 - Southern Region	Highway Preservation Paving	Various Locations	Crack Seal, Chip Seal, and Fog Seal.	\$100,000
022196.12 2020	1 - Southern Region	Highway Preservation Paving	Various Locations	Cyclical Pavement Resurfacing.	\$3,154,695
022196.13 2021	1 - Southern Region	Highway Preservation Paving	Various Locations	Cyclical Pavement Resurfacing.	\$3,657,740
018896.23 2020	2 - Mid-Coast Region	Highway Preservation Paving	Various Locations	Light Pavement Treatment.	\$3,557,671
018896.24 2021	2 - Mid-Coast Region	Highway Preservation Paving	Various Locations	Light Pavement Treatment.	\$3,557,671
018995.22 2019	2 - Mid-Coast Region	Highway Preservation Paving	Various Locations	Crack Seal, Chip Seal, and Fog Seal.	\$107,500

ID/Year	Municipality	Scope	Name	Description	Funding
018995.23 2020	2 - Mid-Coast Region	Highway Preservation Paving	Various Locations	Crack Seal, Chip Seal, and Fog Seal.	\$100,000
018995.24 2021	2 - Mid-Coast Region	Highway Preservation Paving	Various Locations	Crack Seal, Chip Seal, and Fog Seal.	\$100,000
022196.22 2020	2 - Mid-Coast Region	Highway Preservation Paving	Various Locations	Cyclical Pavement Resurfacing.	\$2,495,120
022196.23 2021	2 - Mid-Coast Region	Highway Preservation Paving	Various Locations	Cyclical Pavement Resurfacing.	\$3,032,477
023727.00 2020	2 - Mid-Coast Region	Highway Safety and Spot Improvements	Various Locations	Replace guardrail.	\$165,000
018896.33 2020	3 - Western Region	Highway Preservation Paving	Various Locations	Light Pavement Treatment.	\$3,811,439
018896.34 2021	3 - Western Region	Highway Preservation Paving	Various Locations	Light Pavement Treatment.	\$3,811,438
018995.32 2019	3 - Western Region	Highway Preservation Paving	Various Locations	Crack Seal, Chip Seal, and Fog Seal.	\$100,000
018995.33 2020	3 - Western Region	Highway Preservation Paving	Various Locations	Crack Seal, Chip Seal, and Fog Seal.	\$100,000
018995.34 2021	3 - Western Region	Highway Preservation Paving	Various Locations	Crack Seal, Chip Seal, and Fog Seal.	\$100,000

ID/Year	Municipality	Scope	Name	Description	Funding
022196.32 2020	3 - Western Region	Highway Preservation Paving	Various Locations	Cyclical Pavement Resurfacing.	\$2,282,014
022196.33 2021	3 - Western Region	Highway Preservation Paving	Various Locations	Cyclical Pavement Resurfacing.	\$2,665,710
024259.00 2021	3 - Western Region	Highway Safety and Spot Improvements	Route 5	Region 3 Guardrail.	\$130,000
024219.00 2019	3 - Western Region, 4 - Eastern Region, 5 - Northern Region	Highway Safety and Spot Improvements	Regional	Mitigate Large Animal-Vehicle crashes at select high crash frequency locations.	\$10,000
018896.43 2020	4 - Eastern Region	Highway Preservation Paving	Various Locations	Light Pavement Treatment.	\$4,252,236
018896.44 2021	4 - Eastern Region	Highway Preservation Paving	Various Locations	Light Pavement Treatment.	\$4,154,474
018995.42 2019	4 - Eastern Region	Highway Preservation Paving	Various Locations	Crack Seal, Chip Seal, and Fog Seal.	\$100,000
018995.43 2020	4 - Eastern Region	Highway Preservation Paving	Various Locations	Crack Seal, Chip Seal, and Fog Seal.	\$100,000
018995.44 2021	4 - Eastern Region	Highway Preservation Paving	Various Locations	Crack Seal, Chip Seal, and Fog Seal.	\$100,000
022196.42 2020	4 - Eastern Region	Highway Preservation Paving	Various Locations	Cyclical Pavement Resurfacing.	\$1,775,104

ID/Year	Municipality	Scope	Name	Description	Funding
022196.43 2021	4 - Eastern Region	Highway Preservation Paving	Various Locations	Cyclical Pavement Resurfacing.	\$3,710,489
022757.21 2021	4 - Eastern Region	Non-Project Capital	Urban Transit Capital	Transit Capital Assistance for Bangor, Community Connector, Federal Transit Administration § 5307 for urbanized area transit.	\$653,331
022769.19 2019	4 - Eastern Region	Non-Project Capital	Urban Transit Capital	Transit Capital Assistance for the Bangor, Small UrbanTransit Agencies , Federal Transit Administration § 5339 for urbanized area transit, Fiscal Year 2019.	\$159,413
022769.20 2020	4 - Eastern Region	Non-Project Capital	Urban Transit Capital	Transit Capital Assistance for the Bangor, Small UrbanTransit Agencies , Federal Transit Administration § 5339 for urbanized area transit, Fiscal Year 2020.	\$159,412
022769.21 2021	4 - Eastern Region	Non-Project Capital	Urban Transit Capital	Transit Capital Assistance for the Bangor, Small UrbanTransit Agencies , Federal Transit Administration § 5339 for urbanized area transit, Fiscal Year 2021.	\$159,412
018896.53 2020	5 - Northern Region	Highway Preservation Paving	Various Locations	Light Pavement Treatment.	\$2,537,948
018896.54 2021	5 - Northern Region	Highway Preservation Paving	Various Locations	Light Pavement Treatment.	\$2,537,948
018995.52 2019	5 - Northern Region	Highway Preservation Paving	Various Locations	Crack Seal, Chip Seal, and Fog Seal.	\$100,000
018995.53 2020	5 - Northern Region	Highway Preservation Paving	Various Locations	Crack Seal, Chip Seal, and Fog Seal.	\$100,000
018995.54 2021	5 - Northern Region	Highway Preservation Paving	Various Locations	Crack Seal, Chip Seal, and Fog Seal.	\$100,000

ID/Year	Municipality	Scope	Name	Description	Funding
022196.52 2020	5 - Northern Region	Highway Preservation Paving	Various Locations	Cyclical Pavement Resurfacing.	\$1,535,432
022196.53 2021	5 - Northern Region	Highway Preservation Paving	Various Locations	Cyclical Pavement Resurfacing.	\$2,433,584
023965.00 2019	5 - Northern Region	Rail Rail/Highway Crossings	Maine Northern Railway	Maine Northern Railway rail crossing visibility project.	\$139,000
016336.19 2019	Statewide	Highway Safety and Spot Improvements	RSMS Sign Software	Enhance the MLRC Road System Management Software to include sign management with low-end GIS component.	\$25,000
016336.20 2020	Statewide	Highway Safety and Spot Improvements	RSMS Sign Software	Enhance the MLRC Road System Management Software to include sign management with low-end GIS component.	\$25,000
016336.21 2021	Statewide	Highway Safety and Spot Improvements	RSMS Sign Software	Enhance the MLRC Road System Management Software to include sign management with low-end GIS component.	\$25,000
018376.20 2019	Statewide	Ferry	Maine State Ferry Service	Design for New Ferry for the Maine State Ferry Service.	\$85,000
018516.19 2019	Statewide	Bicycle/Pedestrian Off-Road Trail/Path	Down East Sunrise Trail	Management fee to Maine Department of Agriculture, Conservation, and Forestry for oversight of the Down East Sunrise Trail.	\$50,000
018516.20 2020	Statewide	Bicycle/Pedestrian Off-Road Trail/Path	Down East Sunrise Trail	Management fee to Maine Department of Agriculture, Conservation, and Forestry for oversight of the Down East Sunrise Trail.	\$50,000
018516.21 2021	Statewide	Bicycle/Pedestrian Off-Road Trail/Path	Down East Sunrise Trail	Management fee to Maine Department of Agriculture, Conservation, and Forestry for oversight of the Down East Sunrise Trail.	\$50,000

ID/Year	Municipality	Scope	Name	Description	Funding
018517.21 2021	Statewide	Bus Parking Lots	Various Locations	Capital improvements to Park and Ride Lots.	\$60,000
018521.19 2019	Statewide	Rail Line/Track	Industrial Rail Access Program	Support economic opportunity by improving freight rail related infrastructure for Maine businesses and shippers.	\$2,500,000
018521.20 2020	Statewide	Rail Line/Track	Industrial Rail Access Program	Support economic opportunity by improving freight rail related infrastructure for Maine businesses and shippers.	\$2,500,000
018521.21 2021	Statewide	Rail Line/Track	Industrial Rail Access Program	Support economic opportunity by improving freight rail related infrastructure for Maine businesses and shippers.	\$2,500,000
018524.19 2019	Statewide	Bicycle/Pedestrian Off-Road Trail/Path	Recreational Trails Program	Transfer of dedicated Transportation Alternatives funding to Maine Department of Agriculture, Conservation and Forestry for administration and capital improvements to improve recreational trails statewide.	\$938,000
018524.20 2020	Statewide	Bicycle/Pedestrian Off-Road Trail/Path	Recreational Trails Program	Transfer of dedicated Transportation Alternatives funding to Maine Department of Agriculture, Conservation and Forestry for administration and capital improvements to improve recreational trails statewide.	\$938,000
018524.21 2021	Statewide	Bicycle/Pedestrian Off-Road Trail/Path	Recreational Trails Program	Transfer of dedicated Transportation Alternatives funding to Maine Department of Agriculture, Conservation and Forestry for administration and capital improvements to improve recreational trails statewide.	\$938,000
018599.19 2019	Statewide	Rail Line/Track	State-Owned Lines	Operational improvements to state-owned rail lines.	\$1,407,000
018599.20 2020	Statewide	Rail Line/Track	State-Owned Lines	Operational improvements to state-owned rail lines.	\$1,407,000
018599.21 2021	Statewide	Rail Line/Track	State-Owned Lines	Operational improvements to state-owned rail lines.	\$1,407,000

ID/Year	Municipality	Scope	Name	Description	Funding
019253.00 2020	Statewide	Highway Safety and Spot Improvements	Slopes	Improve safety, and for mitigation of potential slope failures.	\$100,000
019358.21 2021	Statewide	Environmental Improvements	Aquatic Resources	Assess regulatory compliance of crossing structure projects. Identify measures to avoid and mitigate for environmental impacts.	\$30,000
019518.19 2019	Statewide	Bus Parking Lots	Park and Ride Lots	Statewide maintenance of Park and Ride Lots.	\$40,000
019518.20 2020	Statewide	Bus Parking Lots	Park and Ride Lots	Statewide maintenance of Park and Ride lots.	\$40,000
019518.21 2021	Statewide	Bus Parking Lots	Park and Ride Lots	Statewide maintenance of Park and Ride lots.	\$40,000
020222.19 2019	Statewide	Non-Project Capital	Local Road Assistance Program	This program disburses a portion of the State Highway Fund directly to municipalities primarily for capital improvement of local roads.	\$21,079,597
020222.20 2020	Statewide	Non-Project Capital	Local Road Assistance Program	This program disburses a portion of the State Highway Fund directly to municipalities primarily for capital improvement of local roads.	\$23,009,566
020222.21 2021	Statewide	Non-Project Capital	Local Road Assistance Program	This program disburses a portion of the State Highway Fund directly to municipalities primarily for capital improvement of local roads.	\$23,055,895
020229.19 2019	Statewide	Ports-Harbors Piers, Floats and Fenders	BIG Program	U.S. Fish and Wildlife Service's Boating Infrastructure Grant (BIG) Program Tier I allocation to fund construction, renovation or maintenance of tie-up facilities for transient boaters in vessels 26 feet or more in length.	\$266,000
020229.20 2020	Statewide	Ports-Harbors Piers, Floats and Fenders	BIG Program	U.S. Fish and Wildlife Service's Boating Infrastructure Grant (BIG) Program Tier I allocation to fund construction, renovation or maintenance of tie-up facilities for transient boaters in vessels 26 feet or more in length.	\$266,000

ID/Year	Municipality	Scope	Name	Description	Funding
020229.21 2021	Statewide	Ports-Harbors Piers, Floats and Fenders	BIG Program	U.S. Fish and Wildlife Service's Boating Infrastructure Grant (BIG) Program Tier I allocation to fund construction, renovation or maintenance of tie-up facilities for transient boaters in vessels 26 feet or more in length.	\$266,000
020237.20 2020	Statewide	Highway Safety and Spot Improvements	Various Locations	Improvements at MaineDOT Visitor Information Centers.	\$105,000
020237.21 2021	Statewide	Highway Safety and Spot Improvements	Various Locations	Improvements at MaineDOT Visitor Information Centers.	\$125,000
020773.19 2019	Statewide	Non-Project Capital	Rural Transit Capital	FTA Section 5311 for Capital Assistance - statewide transit agencies RURAL.	\$531,330
020773.20 2020	Statewide	Non-Project Capital	Rural Transit Capital	FTA Section 5311 for Capital Assistance - statewide transit agencies RURAL.	\$531,330
020773.21 2021	Statewide	Non-Project Capital	Rural Transit Capital	FTA Section 5311 for Capital Assistance - statewide transit agencies RURAL.	\$531,330
020777.19 2019	Statewide	Non-Project Capital	Rural Transit Capital	FTA Section 5310 for Operating / Capital Assistance - transit agencies statewide RURAL.	\$875,000
020777.20 2020	Statewide	Non-Project Capital	Rural Transit Capital	FTA Section 5310 for Operating / Capital Assistance - transit agencies statewide RURAL.	\$875,000
020777.21 2021	Statewide	Non-Project Capital	Rural Transit	FTA Section 5310 for Operating / Capital Assistance - transit agencies statewide RURAL.	\$875,000
020791.19 2019	Statewide	Non-Project Capital	Urban Transit Capital	FTA Section 5310 for Operating / Capital Assistance - transit agencies URBAN.	\$625,000

ID/Year	Municipality	Scope	Name	Description	Funding
020791.20 2020	Statewide	Non-Project Capital	Urban Transit Capital	FTA Section 5310 for Operating / Capital Assistance - transit agencies URBAN.	\$625,000
020791.21 2021	Statewide	Non-Project Capital	Urban Transit Capital	FTA Section 5310 for Operating / Capital Assistance - transit agencies URBAN.	\$625,000
020809.19 2019	Statewide	Non-Project Capital	Public Safety Equipment	Capital equipment acquisition for the Maine State Police Commercial Vehicle Enforcement Unit.	\$500,000
020809.20 2020	Statewide	Non-Project Capital	Public Safety Equipment	Capital equipment acquisition for the Maine State Police Commercial Vehicle Enforcement Unit.	\$250,000
020809.21 2021	Statewide	Non-Project Capital	Public Safety Equipment	Capital equipment acquisition for the Maine State Police Commercial Vehicle Enforcement Unit.	\$250,000
020821.19 2019	Statewide	Highway Safety and Spot Improvements	Landscaping	Landscaping support associated with high-profile projects.	\$52,000
020821.20 2020	Statewide	Highway Safety and Spot Improvements	Landscaping	Landscaping support associated with high-profile projects.	\$52,000
020821.21 2021	Statewide	Highway Safety and Spot Improvements	Landscaping	Landscaping support associated with high-profile projects	\$52,000
020826.19 2019	Statewide	Freight Freight Monitoring Facility	CVISN	Annual cost-share for Commercial Vehicle Information Systems and Networks (CVISN) hosting and system maintenance.	\$90,000
020826.20 2020	Statewide	Freight Freight Monitoring Facility	CVISN	Annual cost-share for Commercial Vehicle Information Systems and Networks (CVISN) hosting and system maintenance.	\$90,000

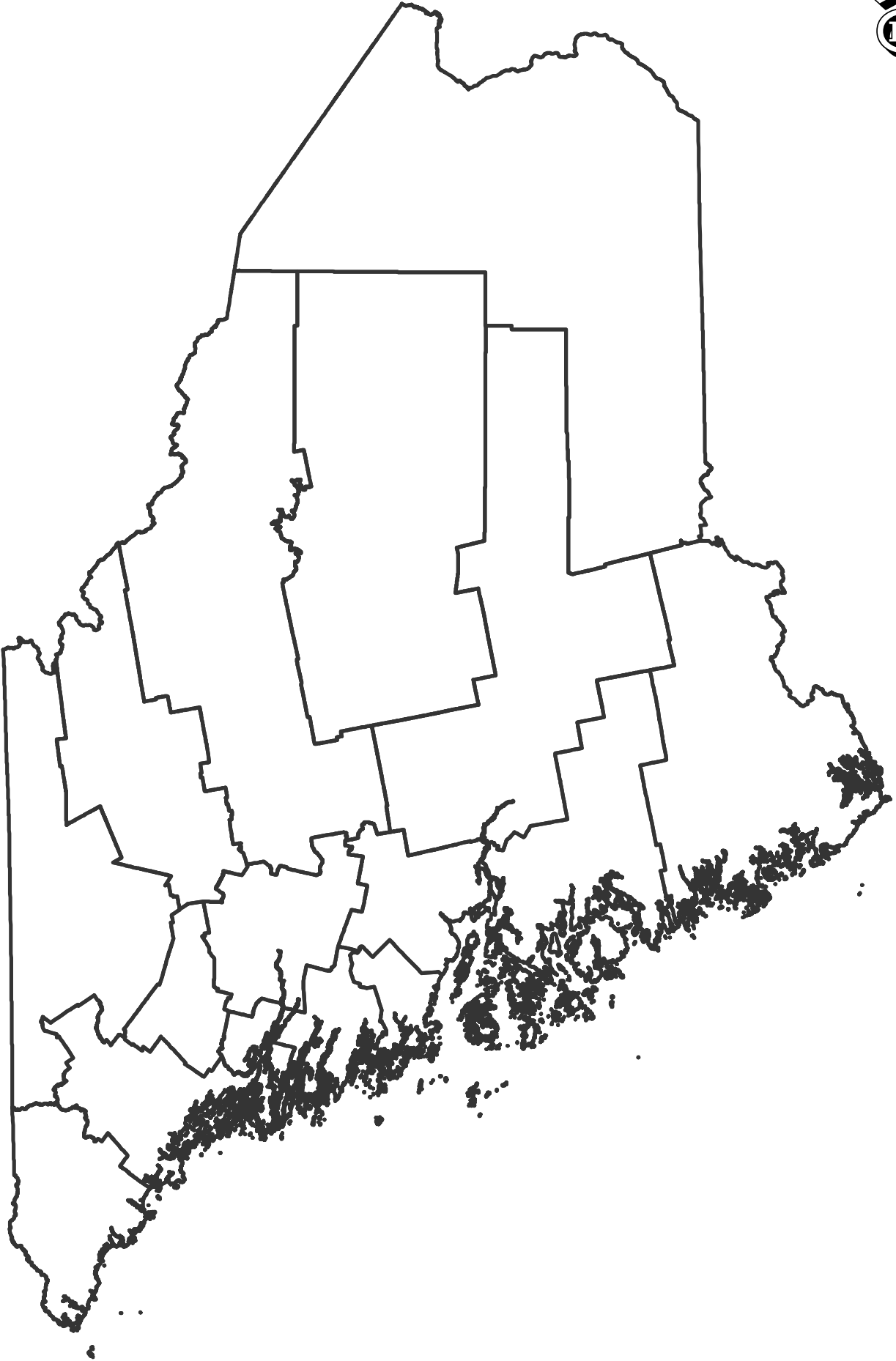
ID/Year	Municipality	Scope	Name	Description	Funding
020826.21 2021	Statewide	Freight Freight Monitoring Facility	CVISN	Annual cost-share for Commercial Vehicle Information Systems and Networks (CVISN) hosting and system maintenance.	\$90,000
020827.21 2021	Statewide	Rail Line/Track	Various Locations	Improvements to Rail Bridges.	\$1,500,000
020828.19 2019	Statewide	Rail Line/Track	Various Locations	Rail Line Improvements.	\$1,500,000
020828.20 2020	Statewide	Rail Line/Track	Various Locations	Rail Line Improvements	\$1,500,000
020828.21 2021	Statewide	Rail Line/Track	Various Locations	Rail Line Improvements	\$1,500,000
021932.00 2020	Statewide	Highway Rehabilitation	MPI Program	Municipal Partnership Initiative Program	\$10,000,000
021938.00 2019	Statewide	Highway Rehabilitation	BPI Program	Business Partnership Initiative Program.	\$2,374,648
022048.00 2019	Statewide	Highway Safety and Spot Improvements	Statewide	Pedestrian Safety efforts: Projects that would likely cost less than \$50,000 such as overhead lighting, signage, signals, crossing improvements, etc.	\$250,000
022194.00 2019	Statewide	Ferry	Maine State Ferry Service	New Ferry for the Maine State Ferry Service.	\$12,000,000
022527.20 2020	Statewide	Highway Light Capital Paving	Reserved for LCP	Funding for remaining Light Capital Paving projects. Locations to be determined.	\$4,439,624

ID/Year	Municipality	Scope	Name	Description	Funding
022779.19 2019	Statewide	Non-Project Capital	Rural Transit Capital	FTA Section 5339 Capital Assistance Statewide - Statewide National Distribution.	\$4,375,000
022779.20 2020	Statewide	Non-Project Capital	Rural Transit Capital	FTA Section 5339 Capital Assistance Statewide - Statewide National Distribution.	\$2,187,500
022779.21 2021	Statewide	Non-Project Capital	Rural Transit Capital	FTA Section 5339 Capital Assistance Statewide - Statewide National Distribution.	\$2,187,500
022783.19 2019	Statewide	Non-Project Capital	Transit	State bond funds to match FTA funding for Transit Buses - capital projects only.	\$967,188
022783.20 2020	Statewide	Non-Project Capital	Transit	State bond funds to match FTA funding for Transit Buses - capital projects only.	\$1,162,812
022783.21 2021	Statewide	Non-Project Capital	Transit	State bond funds to match FTA funding for Transit Buses - capital projects only.	\$1,000,000
022814.20 2020	Statewide	Rail Rail/Highway Crossings	Rail/Highway Crossing	Rail/Highway Crossing Improvement Program (23 USC 130). These funds provide for the elimination of hazards and the installation of protective devices at public rail/highway crossings.	\$1,030,499
022814.21 2021	Statewide	Rail Rail/Highway Crossings	Rail/Highway Crossing	Rail/Highway Crossing Improvement Program (23 USC 130). These funds provide for the elimination of hazards and the installation of protective devices at public rail/highway crossings.	\$1,200,000
022918.19 2019	Statewide	Non-Project Capital	Maine State Ferry Service	Maine State Ferry Service major maintenance needs that qualifies as capital investments to the fleet.	\$500,000
022918.20 2020	Statewide	Non-Project Capital	Maine State Ferry Service	Maine State Ferry Service major maintenance needs that qualifies as capital investments to the fleet.	\$1,000,000

ID/Year	Municipality	Scope	Name	Description	Funding
022918.21 2021	Statewide	Non-Project Capital	Maine State Ferry Service	Maine State Ferry Service major maintenance needs that qualifies as capital investments to the fleet.	\$1,000,000
022986.00 2019	Statewide	Highway Safety and Spot Improvements	Various Locations	Center line rumble strips for non- interstate roads.	\$300,000
022990.00 2019	Statewide	Highway Safety and Spot Improvements	Various Locations	Guardrail end treatment upgrades.	\$250,000
022996.00 2019	Statewide	Highway Safety and Spot Improvements	Various Locations	Commercial vehicle enforcement/ text/ cellphone pull off areas at 10-12 locations.	\$6,000
023066.00 2019	Statewide	Non-Project Capital	Rural Transit Capital	FTA Section 5339 for Capital Assistance - Statewide capital procurement.	\$2,751,713
023490.00 2019	Statewide	Bridge Rehabilitation	Various Locations	Development of rail bridge improvement projects.	\$110,000
023615.00 2019	Statewide	Bridge Preservation	Various Locations	Interstate Bridge Joints - Pavement Synergies.	\$1,900,000
023617.00 2020	Statewide	Bridge Preservation	Various Locations	Interstate Bridge Joints - Pavement Synergies.	\$1,000,000
023765.00 2019	Statewide	Highway Safety and Spot Improvements	Dynamic Speed Signs	Dynamic Speed signs.	\$200,000
024107.00 2019	Statewide	Environmental Improvements	VW Settlement	Proposed funding reserved for municipal and private applicants. http://www.maine.gov/mdot/vw/	\$3,500,000

ID/Year	Municipality	Scope	Name	Description	Funding
024109.00 2019	Statewide	Environmental Improvements	VW Settlement	Proposed funding reserved for Diesel Emission Reduction Act (DERA). Administered by Maine DEP. http://www.maine.gov/mdot/vw/	\$2,800,000
024111.00 2019	Statewide	Environmental Improvements	VW Settlement	Proposed funding reserved for light duty electric vehicle supply equipment. http://www.maine.gov/mdot/vw/	\$2,040,000
024113.00 2021	Statewide	Highway Light Capital Paving	Light Capital Paving	Projects will be selected annually based on pavement conditions in order to keep roads serviceable.	\$25,500,000
024147.00 2019	Statewide	Environmental Improvements	VW Settlement	Proposed funding reserved for state multimodal priorities.	\$5,600,000
024179.00 2021	Statewide	Highway Safety and Spot Improvements	Statewide	Installing 3-inch reflective tape on signal heads in various locations.	\$640,000
024181.00 2020	Statewide	Highway Safety and Spot Improvements	Various Locations	Small message boards.	\$25,000
024183.00 2020	Statewide	Highway Safety and Spot Improvements	Dynamic Speed signs.	Dynamic Speed signs.	\$200,000
024223.00 2020	Statewide	Highway Safety and Spot Improvements	Statewide	Large Animal Warning sign updates/additions.	\$50,000
024225.00 2019	Statewide	Highway Safety and Spot Improvements	Statewide	Install Wrong Way mitigations.	\$250,000
024227.00 2021	Statewide	Highway Safety and Spot Improvements	Statewide	Install School Zone signage.	\$250,000

ID/Year	Municipality	Scope	Name	Description	Funding
024229.00 2020	Statewide	Highway Safety and Spot Improvements	Statewide	Install School Zone signage.	\$250,000
024231.00 2020	Statewide	Highway Safety and Spot Improvements	Statewide	Install Rectangular Rapid Flashing Beacons at select locations.	\$250,000
024233.00 2019	Statewide	Highway Safety and Spot Improvements	Statewide	Install Rectangular Rapid Flashing Beacons at select locations.	\$250,000
024235.00 2021	Statewide	Highway Safety and Spot Improvements	Statewide	New and Replacement Rumble Strip program.	\$490,000
024239.00 2020	Statewide	Highway Safety and Spot Improvements	Statewide	Installation of 16 Permanent Large Changeable Message Signs (CMS).	\$2,600,000
024255.00 2019	Statewide	Highway Safety and Spot Improvements	Statewide	Rumble strips and other safety improvements on curves.	\$276,000
024301.00 2020	Statewide	Highway Safety and Spot Improvements	Advanced Transportation Controller	To design and replace signals in Maine with Advanced Transportation Controller (ATC) capabilities.	\$16,400,000
024317.00 2021	Statewide	Highway Rehabilitation	MPI Program	Municipal Partnership Initiative Program	\$10,000,000
024337.00 2021	Statewide	Highway Rehabilitation	Various Locations	Municipal Partnership Initiative Program. PACTS Sponsored.	\$3,280,402



Statewide Operations					
ID/Year	Municipality	Scope	Name	Description	Funding
BR 22873 2019	Statewide	System Operations	Various Locations	24-Hour Transportation Management Center.	\$900,000
BR 22924 2020	Statewide	System Operations	Various Locations	24-Hour Transportation Management Center.	\$950,000
BR 22972 2021	Statewide	System Operations	Various Locations	24-Hour Transportation Management Center.	\$1,000,000
BR 22909 2019	Statewide	Crew Operations	Dept. Operations	Augusta Sign Shop operations.	\$615,000
BR 22959 2020	Statewide	Crew Operations	Dept. Operations	Augusta Sign Shop operations.	\$630,000
BR 23008 2021	Statewide	Crew Operations	Dept. Operations	Augusta Sign Shop operations.	\$650,000
019928.19 2019	Statewide	Inventory and Performance Measurement Maintenance and Operations	Rail	Bridge Inspection and bridge load rating on all MaineDOT-owned rail bridges on active rail lines.	\$650,000
019928.20 2020	Statewide	Inventory and Performance Measurement Maintenance and Operations	Rail	Bridge Inspection and bridge load rating on all MaineDOT-owned rail bridges on active rail lines.	\$450,000
019928.21 2021	Statewide	Inventory and Performance Measurement Maintenance and Operations	Rail	Bridge Inspection and bridge load rating on all MaineDOT-owned rail bridges on active rail lines.	\$450,000
022035.19 2019	Statewide	Inventory and Performance Measurement Maintenance and Operations	Bridge Inspections	Bridge inspections statewide to include scour evaluation and testing of bridges.	\$4,500,000

ID/Year	Municipality	Scope	Name	Description	Funding
022035.20 2020	Statewide	Inventory and Performance Measurement Maintenance and Operations	Bridge Inspections	Bridge inspections statewide to include scour and testing of bridges.	\$4,500,000
022035.21 2021	Statewide	Inventory and Performance Measurement Maintenance and Operations	Bridge Inspections	Bridge inspections statewide to include scour and testing of bridges.	\$4,500,000
022009.19 2019	Statewide	Administration Capital Project Support	Design and Construction Support	Bridge design and construction program management and project support.	\$1,100,000
022009.20 2020	Statewide	Administration Capital Project Support	Design and Construction Support	Bridge design and construction program management and project support.	\$1,100,000
022009.21 2021	Statewide	Administration Capital Project Support	Design and Construction Support	Bridge design and construction program management and project support.	\$1,100,000
022038.19 2019	Statewide	Work Program Management Compliance Activities	Civil Rights	Responsible for general civil rights issues and specific legal requirements related to civil rights under state and federal law.	\$315,000
022038.20 2020	Statewide	Work Program Management Compliance Activities	Civil Rights	Responsible for general civil rights issues and specific legal requirements related to civil rights under state and federal law.	\$315,000
022038.21 2021	Statewide	Work Program Management Compliance Activities	Civil Rights	Responsible for general civil rights issues and specific legal requirements related to civil rights under state and federal law.	\$315,000
022039.19 2019	Statewide	Administration Compliance Activities	DBE Support Services	Combination of federal grant and formula funds for the Disadvantaged Business Enterprise Program for federally funded highway projects and contracts.	\$100,000
022039.20 2020	Statewide	Administration Compliance Activities	DBE Support Services	Combination of federal grant and formula funds for the Disadvantaged Business Enterprise Program for federally funded highway projects and contracts.	\$100,000

ID/Year	Municipality	Scope	Name	Description	Funding
022039.21 2021	Statewide	Administration Compliance Activities	DBE Support Services	Combination of federal grant and formula funds for the Disadvantaged Business Enterprise Program for federally funded highway projects and contracts.	\$100,000
022040.19 2019	Statewide	Administration Compliance Activities	OJT Support	Combination of federal grant and formula funds for services to promote and increase diversity in employment in highway construction trades and on federally funded projects.	\$35,000
022040.20 2020	Statewide	Administration Compliance Activities	OJT Support	Combination of federal grant and formula funds for services to promote and increase diversity in employment in highway construction trades and on federally funded projects.	\$35,000
022040.21 2021	Statewide	Administration Compliance Activities	OJT Support	Combination of federal grant and federal funds for services to promote and increase diversity in employment in highway construction trades and on federally funded projects.	\$35,000
022042.19 2019	Statewide	Employee Education and Training Compliance Activities	Diversity Education	Funding to promote education and employment in the trades to support economic opportunity.	\$30,000
022042.20 2020	Statewide	Employee Education and Training Compliance Activities	Diversity Education	Funding to promote education and employment in the trades to support economic opportunity.	\$30,000
022042.21 2021	Statewide	Employee Education and Training Compliance Activities	Diversity Education	Funding to promote education and employment in the trades to support economic opportunity.	\$30,000
022043.19 2019	Statewide	Communication and Outreach Compliance Activities	NSTI	Annual FHWA National Summer Transportation Institute (NSTI) grant funding to support youth education in transportation related professions.	\$35,000
022043.20 2020	Statewide	Communication and Outreach Compliance Activities	NSTI	Annual FHWA National Summer Transportation Institute (NSTI) grant funding to support youth education in transportation related professions.	\$35,000
022043.21 2021	Statewide	Communication and Outreach Compliance Activities	NSTI	Annual FHWA National Summer Transportation Institute (NSTI) grant funding to support youth education in transportation related professions.	\$35,000

ID/Year	Municipality	Scope	Name	Description	Funding
BR 22878 2019	Statewide	Communication and Outreach	Dept. Operations	Communication and Outreach - Bureau of Maintenance and Operations.	\$160,000
BR 22929 2020	Statewide	Communication and Outreach	Dept. Operations	Communication and Outreach - Bureau of Maintenance and Operations.	\$160,000
BR 22977 2021	Statewide	Communication and Outreach	Dept. Operations	Communication and Outreach - Bureau of Maintenance and Operations.	\$160,000
BR 22879 2019	Statewide	Contract Administration	Dept. Operations	Contract Administration - Bureau of Maintenance and Operations.	\$1,300,000
BR 22930 2020	Statewide	Contract Administration	Dept. Operations	Contract Administration - Bureau of Maintenance and Operations.	\$1,500,000
BR 22978 2021	Statewide	Contract Administration	Dept. Operations	Contract Administration - Bureau of Maintenance and Operations.	\$1,500,000
022002.19 2019	Statewide	Administration Capital Project Support	Construction Contracts	Construction contracts development, procurement and payment.	\$475,000
022002.20 2020	Statewide	Administration Capital Project Support	Construction Contracts	Construction contracts development, procurement, and payment.	\$475,000
022002.21 2021	Statewide	Administration Capital Project Support	Construction Contracts	Construction contracts development, procurement, and payment.	\$475,000
022017.19 2019	Statewide	Administration Capital Project Support	Engineering Software	Direct labor and operating costs for administration, user support, and development of the department's CADD system.	\$225,000

ID/Year	Municipality	Scope	Name	Description	Funding
022017.20 2020	Statewide	Administration Capital Project Support	Engineering Software	Direct labor and operating costs for administration, user support, and development of the department's CADD system.	\$225,000
022017.21 2021	Statewide	Administration Capital Project Support	Engineering Software	Direct labor and operating costs for administration, user support, and development of the department's CADD system.	\$225,000
BR 22881 2019	Statewide	Asset Location Management	Dept. Operations	Data management, collection, processing and reporting - Bureau of Maintenance and Operations.	\$250,000
BR 22932 2020	Statewide	Asset Location Management	Dept. Operations	Data management, collection, processing and reporting - Bureau of Maintenance and Operations.	\$250,000
BR 22980 2021	Statewide	Asset Location Management	Dept. Operations	Data management, collection, processing and reporting - Bureau of Maintenance and Operations.	\$250,000
BR 22883 2019	Statewide	Employee Education and Training	Dept. Operations	Employee Education and Training - Bureau of Maintenance and Operations.	\$5,430,000
BR 22934 2020	Statewide	Employee Education and Training	Dept. Operations	Employee Education and Training - Bureau of Maintenance and Operations.	\$5,440,000
BR 22982 2021	Statewide	Employee Education and Training	Dept. Operations	Employee Education and Training - Bureau of Maintenance and Operations.	\$5,450,000
BR 22896 2019	Statewide	Engineering and Professional Services	Various Locations	Engineering and Professional Services - Bureau of Maintenance and Operations.	\$1,100,000
BR 22947 2020	Statewide	Engineering and Professional Services	Various Locations	Engineering and Professional Services - Bureau of Maintenance and Operations.	\$1,225,000

ID/Year	Municipality	Scope	Name	Description	Funding
BR 22995 2021	Statewide	Engineering and Professional Services	Various Locations	Engineering and Professional Services - Bureau of Maintenance and Operations.	\$1,225,000
012818.19 2019	Statewide	Work Program Management Compliance Activities	USFWS Reviews	Funding for USFWS liaison to review projects subject to the federal Clean Water Act and Endangered Species Act to ensure on-time and in-compliance project delivery.	\$260,000
012818.20 2020	Statewide	Work Program Management Compliance Activities	USFWS Reviews	Funding for USFWS liaison to review projects subject to the federal Clean Water Act and Endangered Species Act to ensure on time and in compliance project delivery.	\$260,000
012818.21 2021	Statewide	Work Program Management Compliance Activities	USFWS Reviews	Funding for USFWS liaison to review projects subject to the federal Clean Water Act and Endangered Species Act to ensure on time and in compliance project delivery.	\$260,000
017266.19 2019	Statewide	Work Program Management Compliance Activities	MEPDES General Permits	Implement requirements of the Clean Water Act, including retrofits of drainage systems on MaineDOT assets within Urban Impaired Stream watersheds. Maine Pollutant Discharge Elimination System (MEPDES).	\$150,000
017266.20 2020	Statewide	Work Program Management Compliance Activities	MEPDES General Permits	Implement requirements of the Clean Water Act. Including retrofits of drainage systems on MaineDOT assets within Urban Impaired Stream watersheds. Maine Pollutant Discharge Elimination System (MEPDES).	\$150,000
017266.21 2021	Statewide	Work Program Management Compliance Activities	MEPDES General Permits	Implement new requirements of the Clean Water Act. Including retrofits of drainage systems on MaineDOT assets within Urban Impaired Stream watersheds.	\$150,000
017269.19 2019	Statewide	Work Program Management Compliance Activities	Mitigation	Manage existing mitigation properties to maintain regulatory compliance.	\$10,000
017269.20 2020	Statewide	Work Program Management Compliance Activities	Mitigation	Manage existing mitigation properties to maintain regulatory compliance.	\$10,000
017269.21 2021	Statewide	Work Program Management Compliance Activities	Mitigation	Manage existing mitigation properties to maintain regulatory compliance.	\$10,000

ID/Year	Municipality	Scope	Name	Description	Funding
017275.19 2019	Statewide	Work Program Management Compliance Activities	Historic Resource Reviews	Ensure efficient delivery of work subject to federal historic resource review under Sections 106 and 4(f).	\$80,000
017275.20 2020	Statewide	Work Program Management Compliance Activities	Historic Resource Reviews	Ensure efficient delivery of work subject to federal historic resource review under Sections 106 and 4(f).	\$80,000
017275.21 2021	Statewide	Work Program Management Compliance Activities	Historic Resource Reviews	Ensure efficient delivery of work subject to federal historic resource review under Sections 106 and 4(f).	\$80,000
017279.19 2019	Statewide	Work Program Management Compliance Activities	Mitigation Bank	Develop bank site proposals and pursue their addition to MaineDOT's Umbrella Mitigation Banking instrument to reduce costs associated with project-specific mitigation and improve efficiency of mitigation delivery.	\$10,000
017279.20 2020	Statewide	Work Program Management Compliance Activities	Mitigation Bank	Develop bank site proposals and pursue their addition to MaineDOT's Umbrella Mitigation Banking instrument to reduce costs associated with project-specific mitigation and improve efficiency of mitigation delivery.	\$10,000
017279.21 2021	Statewide	Work Program Management Compliance Activities	Mitigation Bank	Develop bank site proposals and pursue their addition to MaineDOT's Umbrella Mitigation Banking instrument to reduce costs associated with project-specific mitigation and improve efficiency of mitigation delivery.	\$10,000
017690.19 2019	Statewide	Work Program Management Compliance Activities	Fish Passage	Regulatory requirements dictate that MaineDOT complete post-construction monitoring on stream crossing structures of particular importance.	\$25,000
017690.20 2020	Statewide	Work Program Management Compliance Activities	Fish Passage	Regulatory requirements dictate that MaineDOT complete post-construction monitoring on stream crossing structures of particular importance.	\$25,000
017690.21 2021	Statewide	Work Program Management Compliance Activities	Fish Passage	Regulatory requirements dictate that MaineDOT complete post-construction monitoring on stream crossing structures of particular importance.	\$25,000
018520.19 2019	Statewide	Work Program Management Compliance Activities	Animal Crash Reduction	Increase traveler safety, decrease wildlife mortality, and comply with relevant regulations by reducing incidents.	\$15,000

ID/Year	Municipality	Scope	Name	Description	Funding
018520.20 2020	Statewide	Work Program Management Compliance Activities	Animal Crash Reduction	Increase traveler safety, decrease wildlife mortality, and comply with relevant regulations by reducing incidents.	\$15,000
018520.21 2021	Statewide	Work Program Management Compliance Activities	Animal Crash Reduction	Increase traveler safety, decrease wildlife mortality, and comply with relevant regulations by reducing incidents.	\$15,000
019357.19 2019	1 - Southern Region	Work Program Management Compliance Activities	Long Creek Watershed	Long Creek Watershed Management District assessment; to monitor storm water quantity and quality from MaineDOT porous pavement project(s).	\$186,000
019357.20 2020	1 - Southern Region	Work Program Management Compliance Activities	Long Creek Watershed	Long Creek Watershed Management District assessment; to monitor storm water quantity and quality from MaineDOT porous pavement project(s).	\$186,000
019357.21 2021	1 - Southern Region	Work Program Management Compliance Activities	Long Creek Watershed	Long Creek Watershed Management District assessment; to monitor storm water quantity and quality from MaineDOT porous pavement project(s).	\$186,000
019364.19 2019	Statewide	Work Program Management Compliance Activities	Natural Areas Program	Data collection and project screening to ensure regulatory compliance.	\$15,000
019364.20 2020	Statewide	Work Program Management Compliance Activities	Natural Areas Program	Data collection and project screening to ensure regulatory compliance.	\$15,000
019364.21 2021	Statewide	Work Program Management Compliance Activities	Natural Areas Program	Data collection and project screening to ensure regulatory compliance.	\$15,000
019369.19 2019	Statewide	Work Program Management Compliance Activities	Streamflow Gauging	Operation of 10 gauges in USGS-managed statewide stream gage network. Data is critical for maintaining up-to-date hydrologic design methods as well as tracking climate change impacts on river flows. Cost share is MaineDOT 60% / USGS 40%.	\$80,000
019369.20 2020	Statewide	Work Program Management Compliance Activities	Streamflow Gauging	Operation of 10 gauges in USGS-managed statewide stream gage network. Data is critical for maintaining up-to-date hydrologic design methods as well as tracking climate change impacts on river flows. Cost share is MaineDOT 60% / USGS 40%.	\$80,000

ID/Year	Municipality	Scope	Name	Description	Funding
019369.21 2021	Statewide	Work Program Management Compliance Activities	Streamflow Gauging	Operation of 10 gauges in USGS-managed statewide stream gage network. Data is critical for maintaining up-to-date hydrologic design methods as well as tracking climate change impacts on river flows. Cost share is MaineDOT 60% / USGS 40%.	\$80,000
019371.19 2019	Statewide	Work Program Management Compliance Activities	Endangered Species	Data collection and project screening to identify nexus with state and federal endangered species to ensure efficient, compliant design, construction, and performance.	\$70,000
019371.20 2020	Statewide	Work Program Management Compliance Activities	Endangered Species	Data collection and project screening to identify nexus with state and federal endangered species to ensure efficient, compliant design, construction, and performance.	\$70,000
019371.21 2021	Statewide	Work Program Management Compliance Activities	Endangered Species	Data collection and project screening to identify nexus with state and federal endangered species to ensure efficient, compliant design, construction, and performance.	\$70,000
020580.19 2019	Statewide	Highway System Operations Highways	River Gauges	River Gauge operation fees.	\$80,000
020580.20 2020	Statewide	Highway System Operations Highways	River Gauges	River Gauge operation fees.	\$80,000
020580.21 2021	Statewide	Highway System Operations Highways	River Gauges	River Gauge operation fees.	\$80,000
022020.19 2019	Statewide	Work Program Management Compliance Activities	Environmental Coordination	Environmental coordination (inter- and intra- agency).	\$1,150,000
022020.20 2020	Statewide	Work Program Management Compliance Activities	Environmental Coordination	Environmental coordination (inter- and intra- agency).	\$1,150,000
022020.21 2021	Statewide	Work Program Management Compliance Activities	Environmental Coordination	Environmental coordination (inter- and intra- agency).	\$1,150,000

ID/Year	Municipality	Scope	Name	Description	Funding
022160.19 2019	Statewide	Work Program Management Compliance Activities	Mapping Data	Light detection and ranging (LIDAR) data acquisition.	\$125,000
022160.20 2020	Statewide	Work Program Management Compliance Activities	Mapping Data	Light detection and ranging (LIDAR) data acquisition.	\$125,000
022160.21 2021	Statewide	Work Program Management Compliance Activities	Mapping Data	Light detection and ranging (LIDAR) data acquisition.	\$125,000
023148.00 2019	Statewide	Work Program Management Compliance Activities	Statewide	NFWF grant match- Woolwich in kind PE services.	\$300,000
023158.00 2019	Statewide	Work Program Management Compliance Activities	Statewide	Monarch candidate conservation agreement.	\$30,000
023160.00 2019	Statewide	Policy, Planning and Research Compliance Activities	Statewide	USGS Watershed boundary data set updates.	\$35,000
023162.00 2019	Statewide	Employee Education and Training Compliance Activities	Statewide	Habitat Connectivity Design (HCD) Training.	\$30,000
023334.00 2019	Statewide	Work Program Management Compliance Activities	Peak Flow Equations	Develop new equations for peak flow estimation.	\$150,000
023827.19 2019	Statewide	Work Program Management Compliance Activities	Species Conservation Measures	MaineDOT specific efforts to avoid federal listing of threatened and endangered species.	\$20,000
023827.20 2020	Statewide	Work Program Management Compliance Activities	Species Conservation Measures	MaineDOT specific efforts to avoid federal listing of threatened and endangered species.	\$20,000

ID/Year	Municipality	Scope	Name	Description	Funding
023827.21 2021	Statewide	Work Program Management Compliance Activities	Species Conservation Measures	MaineDOT specific efforts to avoid federal listing of threatened and endangered species.	\$20,000
BR 22884 2019	Statewide	Environmental Stewardship	Various Locations	Environmental Stewardship - Bureau of Maintenance and Operations.	\$1,100,000
BR 22935 2020	Statewide	Environmental Stewardship	Various Locations	Environmental Stewardship - Bureau of Maintenance and Operations.	\$1,100,000
BR 22983 2021	Statewide	Environmental Stewardship	Various Locations	Environmental Stewardship - Bureau of Maintenance and Operations.	\$1,100,000
018526.19 2019	Statewide	Administration General Administration	Executive Office	Funding to support the operations of the Executive Office.	\$1,350,000
018526.20 2020	Statewide	Administration General Administration	Executive Office	Funding to support the operations of the Executive Office.	\$1,350,000
018526.21 2021	Statewide	Administration General Administration	Executive Office	Funding to support the operations of the Executive Office.	\$1,350,000
020221.19 2019	Statewide	Administration General Administration	Creative Services	Work includes equipment, training and management to realize efficiencies and enhance communication with MaineDOT's customers.	\$470,000
020221.20 2020	Statewide	Administration General Administration	Creative Services	Work includes equipment, training and management to realize efficiencies and enhance communication with MaineDOT's customers.	\$470,000
020221.21 2021	Statewide	Administration General Administration	Creative Services	Work includes equipment, training and management to realize efficiencies and enhance communication with MaineDOT's customers.	\$470,000

ID/Year	Municipality	Scope	Name	Description	Funding
020825.19 2019	Statewide	Administration General Administration	Business and Community Relations	The Business and Community Relations Office provides a communication interface with community leaders, business, law enforcement, chambers of commerce and other stakeholder organizations.	\$220,000
022015.19 2019	Statewide	Administration General Administration	Engineering Oversight	Engineering oversight, evaluation and enhancements to Maine's transportation system.	\$250,000
022015.20 2020	Statewide	Administration General Administration	Engineering Oversight	Engineering oversight, evaluation and enhancements to Maine's transportation system.	\$250,000
022015.21 2021	Statewide	Administration General Administration	Engineering Oversight	Engineering oversight, evaluation and enhancements to Maine's transportation system.	\$250,000
018452.19 2019	Statewide	Multimodal System Operations Ferry Route	Ferry Service Operations	Maine State Ferry Service operations.	\$10,791,422
018452.20 2020	Statewide	Multimodal System Operations Ferry Route	Ferry Service Operations	Maine State Ferry Service operations.	\$11,196,180
018452.21 2021	Statewide	Multimodal System Operations Ferry Route	Ferry Service Operations	Maine State Ferry Service Operations.	\$11,515,996
018533.19 2019	Statewide	Administration Financial Administration	Support Services	Assists employees with printing large print jobs and supply needs. Prepares bid documents and publications for sale to the public. Organizes all incoming and outgoing mail/packages.	\$1,000,000
018533.20 2020	Statewide	Administration Financial Administration	Support Services	Assists employees with printing large print jobs and supply needs. Prepares bid documents and publications for sale to the public. Organizes all incoming and outgoing mail/packages.	\$1,000,000
018533.21 2021	Statewide	Administration Financial Administration	Support Services	Assists employees with printing large print jobs and supply needs. Prepares bid documents and publications for sale to the public. Organizes all incoming and outgoing mail/packages.	\$1,000,000

ID/Year	Municipality	Scope	Name	Description	Funding
020524.19 2019	Statewide	Administration Financial Administration	Finance and Administration	Support to enhance the accuracy of financial forecasting and promoting integrity in the administration of transportation programs and funds.	\$4,300,000
020524.20 2020	Statewide	Administration Financial Administration	Finance and Administration	Support to enhance the accuracy of financial forecasting and promoting integrity in the administration of transportation programs and funds.	\$4,300,000
020524.21 2021	Statewide	Administration Financial Administration	Finance and Administration	Support to enhance the accuracy of financial forecasting and promoting integrity in the administration of transportation programs and funds.	\$4,300,000
020823.00 2019	Statewide	Administration Financial Administration	Bond Principal/Interest	The repayment of GARVEE bonds for Calendar Years 2019, 2020 and 2021.	\$82,468,070
022031.19 2019	Statewide	Administration Financial Administration	STACAP	State Cost Allocation Plan (STACAP) enables Maine's Controller's Office and central government to recover the cost of providing un-billed central services to state programs that operate with federal and/or special revenue funds.	\$1,000,000
022031.20 2020	Statewide	Administration Financial Administration	STACAP	State Cost Allocation Plan (STACAP) enables Maine's Controller's Office and central government to recover the cost of providing un-billed central services to state programs that operate with federal and/or special revenue funds.	\$1,000,000
022031.21 2021	Statewide	Administration Financial Administration	STACAP	State Cost Allocation Plan (STACAP) enables Maine's Controller's Office and central government to recover the cost of providing un-billed central services to state programs that operate with federal and/or special revenue funds.	\$1,000,000
023146.00 2021	Statewide	Work Program Management Financial Administration	Bond and Interest Payments	Bond payments to principal and interest.	\$23,770,708
018905.19 2019	Statewide	Administration Freight and Business Services	Freight Rail	Reimbursement funding for multimodal freight rail grade crossings.	\$603,599
018905.20 2020	Statewide	Administration Freight and Business Services	Freight Rail	Reimbursement funding for multimodal freight rail grade crossings.	\$603,599

ID/Year	Municipality	Scope	Name	Description	Funding
018905.21 2021	Statewide	Administration Freight and Business Services	Freight Rail	Reimbursement funding for multimodal freight rail grade crossings.	\$603,599
022026.19 2019	Statewide	Administration Freight and Business Services	Office of Freight and Business Services	The Office of Freight and Business Services (OFBS) forms policy, programs, and projects that improve Maine's freight transportation network as a cohesive system to provide more choices to shippers.	\$813,684
022026.20 2020	Statewide	Administration Freight and Business Services	Office of Freight and Business Services	The Office of Freight and Business Services (OFBS) forms policy, programs, and projects that improve Maine's freight transportation network as a cohesive system to provide more choices to shippers.	\$813,684
022026.21 2021	Statewide	Administration Freight and Business Services	Office of Freight and Business Services	The Office of Freight and Business Services (OFBS) forms policy, programs, and projects that improve Maine's freight transportation network as a cohesive system to provide more choices to shippers.	\$813,684
024291.00 2020	Statewide	Work Program Management Freight and Business Services	Multimodal Investment	Resources to leverage investment and facilitate an opportune multimodal project.	\$1,300,000
022010.19 2019	Statewide	Administration Capital Project Support	Design and Construction Support	Highway design and construction program management and project support.	\$2,250,000
022010.20 2020	Statewide	Administration Capital Project Support	Design and Construction Support	Highway design and construction program management and project support.	\$2,250,000
022010.21 2021	Statewide	Administration Capital Project Support	Design and Construction Support	Highway design and construction program management and project support.	\$2,250,000
024175.00 2021	Statewide	Highway System Operations Highways	Interstate 95/295	Preliminary Engineering for Interstate 95 and 295 Ramp Metering.	\$200,000
018507.19 2019	Statewide	Employee Education and Training General Administration	Training	Occupational safety training, education and wellness programs to reduce costs and increase staff productivity.	\$64,000

ID/Year	Municipality	Scope	Name	Description	Funding
018507.20 2020	Statewide	Employee Education and Training General Administration	Training	Occupational safety training, education and wellness programs to reduce costs and increase staff productivity.	\$64,000
018507.21 2021	Statewide	Employee Education and Training General Administration	Training	Occupational safety training, education and wellness programs to reduce costs and increase staff productivity.	\$64,000
018528.19 2019	Statewide	Administration General Administration	Human Resources	Work includes labor relations, workers compensation administration, recruitment and retention as well as supporting managers in policy compliance, state and federal regulations, and collective bargaining administration.	\$1,400,000
018528.20 2020	Statewide	Administration General Administration	Human Resources	Work includes labor relations, workers compensation administration, recruitment and retention as well as supporting managers in policy compliance, state and federal regulations, and collective bargaining administration.	\$1,400,000
018528.21 2021	Statewide	Administration General Administration	Human Resources	Work includes labor relations, workers compensation administration, recruitment and retention as well as supporting managers in policy compliance, state and federal regulations, and collective bargaining administration.	\$1,400,000
019786.19 2019	Statewide	Employee Education and Training General Administration	Fairfield Training Center	Funding for the operation and maintenance of the MaineDOT Fairfield Training Center.	\$90,000
019786.20 2020	Statewide	Employee Education and Training General Administration	Fairfield Training Center	Funding for the operation and maintenance of the MaineDOT Fairfield Training Center.	\$90,000
019786.21 2021	Statewide	Employee Education and Training General Administration	Fairfield Training Center	Funding for the operation and maintenance of the MaineDOT Fairfield Training Center.	\$90,000
022029.19 2019	Statewide	Employee Education and Training General Administration	Employee Development	Occupational safety, training, education and wellness to reduce costs and increase staff productivity.	\$390,000
022029.20 2020	Statewide	Employee Education and Training General Administration	Employee Development	Occupational safety, training, education and wellness to reduce costs and increase staff productivity.	\$441,000

ID/Year	Municipality	Scope	Name	Description	Funding
022029.21 2021	Statewide	Employee Education and Training General Administration	Employee Development	Occupational safety, training, education and wellness to reduce costs and increase staff productivity.	\$441,000
022154.19 2019	Statewide	Work Program Management General Administration	Health-Wellness Efforts	Healthy Workforce Initiative.	\$450,000
022154.20 2020	Statewide	Work Program Management General Administration	Health-Wellness Efforts	Healthy Workforce Initiative.	\$500,000
022154.21 2021	Statewide	Work Program Management General Administration	Health-Wellness Efforts	Healthy Workforce Initiative.	\$400,000
020523.19 2019	Statewide	Administration Compliance Activities	Legal Services	Provides legal advice and representation, contracts for specialized legal consultants, prepares title abstracts and provides other real estate support to MaineDOT and other state agencies.	\$1,130,000
020523.20 2020	Statewide	Administration Compliance Activities	Legal Services	Provides legal advice and representation, contracts for specialized legal consultants, prepares title abstracts and provides other real estate support to MaineDOT and other state agencies.	\$1,130,000
020523.21 2021	Statewide	Administration Compliance Activities	Legal Services	Provides legal advice and representation, contracts for specialized legal consultants, prepares title abstracts and provides other real estate support to MaineDOT and other state agencies.	\$1,130,000
002102.19 2019	Statewide	Inventory and Performance Measurement Maintenance and Operations	Highway Classification	State transportation network.	\$65,000
002102.20 2020	Statewide	Inventory and Performance Measurement Maintenance and Operations	Highway Classification	State transportation network.	\$65,000
002102.21 2021	Statewide	Inventory and Performance Measurement Maintenance and Operations	Highway Classification	State transportation network.	\$65,000

ID/Year	Municipality	Scope	Name	Description	Funding
005412.19 2019	Statewide	Administration Maintenance and Operations	Management	Local Road Assistance Program (LRAP).	\$70,000
005412.20 2020	Statewide	Administration Maintenance and Operations	Management	Local Road Assistance Program (LRAP).	\$70,000
005412.21 2021	Statewide	Administration Maintenance and Operations	Management	Local Road Assistance Program (LRAP).	\$70,000
009676.19 2019	Statewide	Communication and Outreach Maintenance and Operations	Community Services Division	Operation of the Maine Local Roads Center, the Local Road Assistance Program (LRAP), highway classifications, Urban Compact boundaries, State/US Route Numbering, Municipal Sand/Salt Facility Program, and the Adopt-A-Highway.	\$13,000
009676.20 2020	Statewide	Communication and Outreach Maintenance and Operations	Community Services Division	Operation of the Maine Local Roads Center, the Local Road Assistance Program (LRAP), highway classifications, Urban Compact boundaries, State/US Route Numbering, Municipal Sand/Salt Facility Program, and the Adopt-A-Highway.	\$13,000
009676.21 2021	Statewide	Communication and Outreach Maintenance and Operations	Community Services Division	Operation of the Maine Local Roads Center, the Local Road Assistance Program (LRAP), highway classifications, Urban Compact boundaries, State/US Route Numbering, Municipal Sand/Salt Facility Program, and the Adopt-A-Highway.	\$13,000
018411.91 2019	1 - Southern Region	Maintenance Highways	Excavator Leasing	Leasing excavators to maintain and upgrade the drainage systems prior to paving.	\$100,000
018411.92 2019	2 - Mid-Coast Region	Maintenance Highways	Excavator Leasing	Leasing excavators to maintain and upgrade the drainage systems prior to paving.	\$100,000
018411.93 2019	3 - Western Region	Maintenance Highways	Excavator Leasing	Leasing excavators to maintain and upgrade the drainage systems prior to paving.	\$100,000
018411.94 2019	4 - Eastern Region	Maintenance Highways	Excavator Leasing	Leasing excavators to maintain and upgrade the drainage systems prior to paving.	\$100,000

ID/Year	Municipality	Scope	Name	Description	Funding
018411.95 2019	5 - Northern Region	Maintenance Highways	Excavator Leasing	Leasing excavators to maintain and upgrade the drainage systems prior to paving.	\$100,000
018501.19 2019	Statewide	Maintenance Highways	Vegetation Management	Roadside vegetation management.	\$100,000
018501.20 2020	Statewide	Maintenance Highways	Vegetation Management	Roadside vegetation management.	\$100,000
018501.21 2021	Statewide	Maintenance Highways	Vegetation Management	Roadside vegetation management.	\$100,000
018893.19 2019	Statewide	Communication and Outreach Maintenance and Operations	Sign Upgrade/Training	Upgrade sign packages for municipalities administered through Maine Local Roads Center.	\$111,834
018893.20 2020	Statewide	Communication and Outreach Maintenance and Operations	Sign Upgrade/Training	Upgrade sign packages for municipalities administered through Maine Local Roads Center.	\$50,000
018893.21 2021	Statewide	Communication and Outreach Maintenance and Operations	Sign Upgrade/Training	Upgrade sign packages for municipalities administered through Maine Local Roads Center.	\$50,000
020224.19 2019	Statewide	Communication and Outreach Maintenance and Operations	Local Technical Assistance Program	The Maine Local Roads Center provides training and assistance to local road/bridge managers in 502 municipalities. The Center is one of 50+ Local Technical Assistance Programs (LTAP) established by the FHWA.	\$350,000
020224.20 2020	Statewide	Communication and Outreach Maintenance and Operations	Local Technical Assistance Program	The Maine Local Roads Center provides training and assistance to local road/bridge managers in 502 municipalities. The Center is one of 50+ Local Technical Assistance Programs (LTAP) established by the FHWA.	\$350,000
020224.21 2021	Statewide	Communication and Outreach Maintenance and Operations	Local Technical Assistance Program	The Maine Local Roads Center provides training and assistance to local road/bridge managers in 502 municipalities. The Center is one of 50+ Local Technical Assistance Programs (LTAP) established by the FHWA.	\$350,000

ID/Year	Municipality	Scope	Name	Description	Funding
020830.19 2019	Statewide	Administration Maintenance and Operations	Municipal Coordination	Multimodal Planning, Administration, and Support for Aviation, Bicycle/Pedestrian, Ferry Service and Transit.	\$50,000
020830.20 2020	Statewide	Administration Maintenance and Operations	Municipal Coordination	Multimodal Planning, Administration, and Support for Aviation, Bicycle/Pedestrian, Ferry Service and Transit.	\$50,000
020830.21 2021	Statewide	Administration Maintenance and Operations	Municipal Coordination	Multimodal Planning, Administration, and Support for Aviation, Bicycle/Pedestrian, Ferry Service and Transit.	\$50,000
021800.19 2019	Statewide	Communication and Outreach Maintenance and Operations	Defensive Driving Training	Defensive driving training for municipal and public works employees.	\$15,000
021800.20 2020	Statewide	Communication and Outreach Maintenance and Operations	Defensive Driving Training	Defensive driving training for municipal and public works employees.	\$15,000
021800.21 2021	Statewide	Communication and Outreach Maintenance and Operations	Defensive Driving Training	Defensive driving training for municipal and public works employees.	\$15,000
021912.19 2019	Statewide	Inventory and Performance Measurement Maintenance and Operations	Weigh in Motion (WIM)	Weigh in Motion (WIM) data processing.	\$25,000
021912.20 2020	Statewide	Inventory and Performance Measurement Maintenance and Operations	Weigh in Motion (WIM)	Weigh in Motion (WIM) data processing.	\$25,000
021912.21 2021	Statewide	Inventory and Performance Measurement Maintenance and Operations	Weigh in Motion (WIM)	Weigh in Motion (WIM) data processing.	\$25,000
023072.19 2019	Statewide	Communication and Outreach Maintenance and Operations	Road Ranger	On-site technical assistance on all subjects of road maintenance, construction, and management of local roads.	\$50,000

ID/Year	Municipality	Scope	Name	Description	Funding
023072.20 2020	Statewide	Communication and Outreach Maintenance and Operations	Road Ranger	On-site technical assistance on all subjects of road maintenance, construction, and management of local roads.	\$50,000
023072.21 2021	Statewide	Communication and Outreach Maintenance and Operations	Road Ranger	On-site technical assistance on all subjects of road maintenance, construction, and management of local roads.	\$50,000
023074.19 2019	Statewide	Communication and Outreach Maintenance and Operations	Bridge Ranger	On-site technical assistance on bridge minor spans and small structures.	\$50,000
023074.20 2020	Statewide	Communication and Outreach Maintenance and Operations	Bridge Ranger	On-site technical assistance on bridge minor spans and small structures.	\$50,000
023074.21 2021	Statewide	Communication and Outreach Maintenance and Operations	Bridge Ranger	On-site technical assistance on bridge minor spans and small structures.	\$50,000
023076.19 2019	Statewide	Communication and Outreach Maintenance and Operations	Traffic Ranger	Technical assistance to towns on all subjects of traffic, signing, striping, ADA compliance, traffic signals, school zones, speed limits etc.	\$50,000
023076.20 2020	Statewide	Communication and Outreach Maintenance and Operations	Traffic Ranger	Technical assistance to towns on all subjects of traffic, signing, striping, ADA compliance, traffic signals, school zones, speed limits etc.	\$50,000
023076.21 2021	Statewide	Communication and Outreach Maintenance and Operations	Traffic Ranger	Technical assistance to towns on all subjects of traffic, signing, striping, ADA compliance, traffic signals, school zones, speed limits etc.	\$50,000
023434.20 2020	1 - Southern Region	Maintenance Highways	Excavator Leasing	Leasing excavators to maintain and upgrade the drainage systems prior to paving.	\$100,000
023434.21 2021	1 - Southern Region	Maintenance Highways	Excavator Leasing	Leasing excavators to maintain and upgrade the drainage systems prior to paving.	\$100,000

ID/Year	Municipality	Scope	Name	Description	Funding
023436.20 2020	2 - Mid-Coast Region	Maintenance Highways	Excavator Leasing	Leasing excavators to maintain and upgrade the drainage systems prior to paving.	\$100,000
023436.21 2021	2 - Mid-Coast Region	Maintenance Highways	Excavator Leasing	Leasing excavators to maintain and upgrade the drainage systems prior to paving.	\$100,000
023438.20 2020	3 - Western Region	Maintenance Highways	Excavator Leasing	Leasing excavators to maintain and upgrade the drainage systems prior to paving.	\$100,000
023438.21 2021	3 - Western Region	Maintenance Highways	Excavator Leasing	Leasing excavators to maintain and upgrade the drainage systems prior to paving.	\$100,000
023440.20 2020	4 - Eastern Region	Maintenance Highways	Excavator Leasing	Leasing excavators to maintain and upgrade the drainage systems prior to paving.	\$100,000
023440.21 2021	4 - Eastern Region	Maintenance Highways	Excavator Leasing	Leasing excavators to maintain and upgrade the drainage systems prior to paving.	\$100,000
023442.20 2020	5 - Northern Region	Maintenance Highways	Excavator Leasing	Leasing excavators to maintain and upgrade the drainage systems prior to paving.	\$100,000
023442.21 2021	5 - Northern Region	Maintenance Highways	Excavator Leasing	Leasing excavators to maintain and upgrade the drainage systems prior to paving.	\$100,000
025228.20 2020	Statewide	Highway System Operations Highways	Interstate 95/295	Service Patrol - a MaineDOT sponsored service that aids stranded motorists, clears debris and other hazards from the roadway, and provides temporary traffic control at minor accident scenes to help keep customers safe and traffic flowing smoothly.	\$250,000
025228.21 2021	Statewide	Highway System Operations Highways	Interstate 95/295	Service Patrol - a MaineDOT sponsored service that aids stranded motorists, clears debris and other hazards from the roadway, and provides temporary traffic control at minor accident scenes to help keep customers safe and traffic flowing smoothly.	\$250,000

ID/Year	Municipality	Scope	Name	Description	Funding
BR 22903 2019	Statewide	Department, Bureau and Office Administration	Dept. Operations	Bureau of Maintenance and Operations Administration, Headquarters.	\$2,300,000
BR 22954 2020	Statewide	Department, Bureau and Office Administration	Dept. Operations	Bureau of Maintenance and Operations Administration, Headquarters.	\$2,310,000
BR 23002 2021	Statewide	Department, Bureau and Office Administration	Dept. Operations	Bureau of Maintenance and Operations Administration, Headquarters.	\$2,320,000
BR 22898 2019	Statewide	Department, Bureau and Office Administration	Dept. Operations	Bureau of Maintenance and Operations Administration, Region 1.	\$1,175,000
BR 22949 2020	Statewide	Department, Bureau and Office Administration	Dept. Operations	Bureau of Maintenance and Operations Administration, Region 1.	\$1,185,000
BR 22997 2021	Statewide	Department, Bureau and Office Administration	Dept. Operations	Bureau of Maintenance and Operations Administration, Region 1.	\$1,195,000
BR 22899 2019	Statewide	Department, Bureau and Office Administration	Dept. Operations	Bureau of Maintenance and Operations Administration, Region 2.	\$1,250,000
BR 22950 2020	Statewide	Department, Bureau and Office Administration	Dept. Operations	Bureau of Maintenance and Operations Administration, Region 2.	\$1,260,000
BR 22998 2021	Statewide	Department, Bureau and Office Administration	Dept. Operations	Bureau of Maintenance and Operations Administration, Region 2.	\$1,270,000
BR 22900 2019	Statewide	Department, Bureau and Office Administration	Dept. Operations	Bureau of Maintenance and Operations Administration, Region 3.	\$1,265,000

ID/Year	Municipality	Scope	Name	Description	Funding
BR 22951 2020	Statewide	Department, Bureau and Office Administration	Dept. Operations	Bureau of Maintenance and Operations Administration, Region 3.	\$1,275,000
BR 22999 2021	Statewide	Department, Bureau and Office Administration	Dept. Operations	Bureau of Maintenance and Operations Administration, Region 3.	\$1,285,000
BR 22901 2019	Statewide	Department, Bureau and Office Administration	Dept. Operations	Bureau of Maintenance and Operations Administration, Region 4.	\$1,350,000
BR 22952 2020	Statewide	Department, Bureau and Office Administration	Dept. Operations	Bureau of Maintenance and Operations Administration, Region 4.	\$1,360,000
BR 23000 2021	Statewide	Department, Bureau and Office Administration	Dept. Operations	Bureau of Maintenance and Operations Administration, Region 4.	\$1,370,000
BR 22902 2019	Statewide	Department, Bureau and Office Administration	Dept. Operations	Bureau of Maintenance and Operations Administration, Region 5.	\$1,100,000
BR 22953 2020	Statewide	Department, Bureau and Office Administration	Dept. Operations	Bureau of Maintenance and Operations Administration, Region 5.	\$1,110,000
BR 23001 2021	Statewide	Department, Bureau and Office Administration	Dept. Operations	Bureau of Maintenance and Operations Administration, Region 5.	\$1,120,000
020831.19 2019	Statewide	Administration Capital Project Support	Data Collection Vehicle	Operating costs for the department's Data Collection Vehicle (ARAN).	\$269,000
020831.20 2020	Statewide	Administration Capital Project Support	Data Collection Vehicle	Operating costs for the department's Data Collection Vehicle (ARAN).	\$272,000

ID/Year	Municipality	Scope	Name	Description	Funding
020831.21 2021	Statewide	Administration Capital Project Support	Data Collection Vehicle	Operating costs for the department's Data Collection Vehicle (ARAN).	\$275,000
022011.19 2019	Statewide	Work Program Management Capital Project Support	Materials Testing	Materials exploration and testing services and equipment.	\$700,000
022011.20 2020	Statewide	Work Program Management Capital Project Support	Materials Testing	Materials exploration and testing services and equipment.	\$700,000
022011.21 2021	Statewide	Work Program Management Capital Project Support	Materials Testing	Materials exploration and testing services and equipment.	\$700,000
022012.19 2019	Statewide	Inventory and Performance Measurement Capital Project Support	Quality Assurance	Materials Quality Assurance Program and project support.	\$1,400,000
022012.20 2020	Statewide	Inventory and Performance Measurement Capital Project Support	Quality Assurance	Materials Quality Assurance Program and project support.	\$1,400,000
022012.21 2021	Statewide	Inventory and Performance Measurement Capital Project Support	Quality Assurance	Materials Quality Assurance Program and project support.	\$1,700,000
023046.00 2021	Statewide	Work Program Management Maintenance and Operations	Multimodal Investments	Resources to leverage investment and facilitate opportune multimodal projects.	\$8,262,351
022007.19 2019	Statewide	Administration Capital Project Support	Multimodal Engineering	Multimodal project engineering and development.	\$425,000
022007.20 2020	Statewide	Administration Capital Project Support	Multimodal Engineering	Multimodal project engineering and development.	\$425,000

ID/Year	Municipality	Scope	Name	Description	Funding
022007.21 2021	Statewide	Administration Capital Project Support	Multimodal Engineering	Multimodal project engineering and development.	\$425,000
022008.19 2019	Statewide	Administration Capital Project Support	Multimodal Production	Multimodal design and construction program management and support.	\$530,000
022008.20 2020	Statewide	Administration Capital Project Support	Multimodal Production	Multimodal design and construction program management and support.	\$530,000
022008.21 2021	Statewide	Administration Capital Project Support	Multimodal Production	Multimodal design and construction program management and support.	\$530,000
020767.19 2019	Statewide	System Operations by Others Transit Service Area	Rural Transit Intercity	FTA Section 5311 - Intercity Capital / Operating - statewide transit agencies RURAL.	\$2,133,800
020767.20 2020	Statewide	System Operations by Others Transit Service Area	Rural Transit Intercity	FTA Section 5311 - Intercity Capital / Operating - statewide transit agencies RURAL.	\$2,133,800
020767.21 2021	Statewide	System Operations by Others Transit Service Area	Rural Transit Intercity	FTA Section 5311 - Intercity Capital / Operating - statewide transit agencies RURAL.	\$2,133,800
020787.19 2019	Statewide	System Operations by Others Transit Service Area	Rural Transit Administration	Transit Administrative Assistance for Federal Transit Administration §5311 for statewide non-urbanized transit.	\$2,720,766
020787.20 2020	Statewide	System Operations by Others Transit Service Area	Rural Transit Administration	Transit Administrative Assistance for Federal Transit Administration §5311 for statewide non-urbanized transit.	\$2,720,766
020787.21 2021	Statewide	System Operations by Others Transit Service Area	Rural Transit Administration	Transit Administrative Assistance for Federal Transit Administration §5311 for statewide non-urbanized transit.	\$2,720,766

ID/Year	Municipality	Scope	Name	Description	Funding
020789.19 2019	Statewide	System Operations by Others Transit Service Area	Rural Transit Operating	Transit Operating Assistance for Federal Transit Administration §5311 for statewide non-urbanized transit.	\$5,629,816
020789.20 2020	Statewide	System Operations by Others Transit Service Area	Rural Transit Operating	Transit Operating Assistance for Federal Transit Administration §5311 for statewide non-urbanized transit.	\$5,629,816
020789.21 2021	Statewide	System Operations by Others Transit Service Area	Rural Transit Operating	Transit Operating Assistance for Federal Transit Administration §5311 for statewide non-urbanized transit.	\$5,629,816
022046.19 2019	Statewide	System Operations by Others Transit Service Area	NNEPRA Operating	Northern New England Passenger Rail Authority operating assistance, SGR/CMAQ-FTA Transfer.	\$12,770,016
022046.20 2020	Statewide	System Operations by Others Transit Service Area	NNEPRA Operating	Northern New England Passenger Rail Authority operating assistance, SGR/CMAQ-FTA Transfer.	\$12,770,016
022046.21 2021	Statewide	System Operations by Others Transit Service Area	NNEPRA Operating	Northern New England Passenger Rail Authority operating assistance, SGR/CMAQ-FTA Transfer.	\$12,770,016
022709.19 2019	1 - Southern Region	System Operations by Others Transit Service Area	Urban Transit Operating	FTA Section 5307 for Operating Assistance - Kittery Area Comprehensive Transportation System (KACTS) urban area (Dover-Rochester).	\$240,000
022709.20 2020	1 - Southern Region	System Operations by Others Transit Service Area	Urban Transit Operating	FTA Section 5307 for Operating Assistance - Kittery Area Comprehensive Transportation System (KACTS) urban area (Dover-Rochester).	\$244,000
022709.21 2021	1 - Southern Region	System Operations by Others Transit Service Area	Urban Transit Operating	FTA Section 5307 for Operating Assistance - Kittery Area Comprehensive Transportation System (KACTS) urban area (Dover-Rochester).	\$248,000
022761.19 2019	4 - Eastern Region	System Operations by Others Transit Service Area	Urban Transit Operating	FTA Section 5307 for Operating Assistance - Community Connector.	\$1,651,150

ID/Year	Municipality	Scope	Name	Description	Funding
022761.20 2020	4 - Eastern Region	System Operations by Others Transit Service Area	Urban Transit Operating	FTA Section 5307 for Operating Assistance - Community Connector.	\$1,651,150
022761.21 2021	4 - Eastern Region	System Operations by Others Transit Service Area	Urban Transit Operating	FTA Section 5307 for Operating Assistance - Community Connector.	\$1,651,150
022762.19 2019	1 - Southern Region	System Operations by Others Transit Service Area	Urban Transit Operating	FTA Section 5307 for Operating Assistance - Portland Transit Agencies.	\$6,715,226
022762.20 2020	1 - Southern Region	System Operations by Others Transit Service Area	Urban Transit Operating	FTA Section 5307 for Operating Assistance - Portland Transit Agencies.	\$6,849,530
022762.21 2021	1 - Southern Region	System Operations by Others Transit Service Area	Urban Transit Operating	FTA Section 5307 for Operating Assistance - Portland Transit Agencies.	\$6,986,520
022767.18 2019	Statewide	System Operations by Others Transit Service Area	Statewide Transit Administration	FTA Section 5310 Statewide Administration.	\$70,000
022767.19 2019	Statewide	System Operations by Others Transit Service Area	Statewide Transit Administration	FTA Section 5310 Statewide Administration.	\$70,000
022767.20 2020	Statewide	System Operations by Others Transit Service Area	Statewide Transit Administration	FTA Section 5310 Statewide Administration.	\$70,000
022767.21 2021	Statewide	System Operations by Others Transit Service Area	Statewide Transit Admin	FTA Section 5310 Statewide Administration.	\$70,000
022768.19 2019	Statewide	System Operations by Others Transit Service Area	Rural Transit Administration	FTA Section 5311 Statewide Administration.	\$487,559

ID/Year	Municipality	Scope	Name	Description	Funding
022768.20 2020	Statewide	System Operations by Others Transit Service Area	Rural Transit Administration	FTA Section 5311 Statewide Administration.	\$487,559
022768.21 2021	Statewide	System Operations by Others Transit Service Area	Rural Transit Administration	FTA Section 5311 Statewide Administration.	\$487,559
022771.19 2019	Statewide	System Operations by Others Transit Service Area	Statewide Urban Transit Planning	FTA Section 5304 for statewide Urban Transit Planning.	\$150,000
022771.20 2020	Statewide	System Operations by Others Transit Service Area	Statewide Urban Transit Planning	FTA Section 5304 for statewide Urban Transit Planning.	\$150,000
022771.21 2021	Statewide	System Operations by Others Transit Service Area	Statewide Urban Transit Planning	FTA Section 5304 for statewide Urban Transit Planning.	\$150,000
022780.19 2019	Statewide	System Operations by Others Transit Service Area	Rural Transit RTAP	FTA Section 5311 for Rural Transit Assistance Program (RTAP) - statewide transit agencies RURAL.	\$146,349
022780.20 2020	Statewide	System Operations by Others Transit Service Area	Rural Transit RTAP	FTA Section 5311 for Rural Transit Assistance Program (RTAP) - statewide transit agencies RURAL.	\$146,349
022780.21 2021	Statewide	System Operations by Others Transit Service Area	Rural Transit RTAP	FTA Section 5311 for Rural Transit Assistance Program (RTAP) - statewide transit agencies RURAL.	\$146,349
023382.19 2019	Statewide	System Operations by Others Transit Service Area	Rural Transit Operating	Transit JARC Operating Assistance for Federal Transit Administration §5311 for statewide non- urbanized transit, Fiscal Year 2019 (50/50).	\$283,252
023382.20 2020	Statewide	System Operations by Others Transit Service Area	Rural Transit Operating	Transit JARC Operating Assistance for Federal Transit Administration §5311 for statewide non- urbanized transit, Fiscal Year 2020 (50/50).	\$283,252

ID/Year	Municipality	Scope	Name	Description	Funding
023382.21 2021	Statewide	System Operations by Others Transit Service Area	Rural Transit Operating	Transit JARC Operating Assistance for Federal Transit Administration §5311 for statewide non-urbanized transit, Fiscal Year 2021 (50/50).	\$283,252
002116.19 2019	Statewide	Policy, Planning and Research Planning and Research	Scoping Division	Develops purpose and need, project definition, and assignment of cost shares through project agreements. Also oversees MPO scoping and performs major studies, traffic analysis, safety project selection, and ITS planning.	\$920,000
002116.20 2020	Statewide	Policy, Planning and Research Planning and Research	Scoping Division	Develops purpose and need, project definition, and assignment of cost shares through project agreements. Also oversees MPO scoping and performs major studies, traffic analysis, safety project selection, and ITS planning.	\$920,000
002116.21 2021	Statewide	Policy, Planning and Research Planning and Research	Scoping Division	Develops purpose and need, project definition, and assignment of cost shares through project agreements. Also oversees MPO scoping and performs major studies, traffic analysis, safety project selection, and ITS planning.	\$1,030,000
002134.19 2019	Statewide	Policy, Planning and Research Planning and Research	Research Administration	Administration and management of the federally mandated research program.	\$120,000
002134.20 2020	Statewide	Policy, Planning and Research Planning and Research	Research Administration	Administration and management of the federally mandated research program.	\$120,000
002134.21 2021	Statewide	Policy, Planning and Research Planning and Research	Research Administration	Administration and management of the federally mandated research program.	\$120,000
004777.19 2019	Statewide	Policy, Planning and Research Planning and Research	Program Development Division	Work includes resource allocation and development of the department's Work Plan using asset management systems and principles, production of the federally required STIP and other submittals.	\$510,000
004777.20 2020	Statewide	Policy, Planning and Research Planning and Research	Program Development Division	Work includes resource allocation and development of the department's Work Plan using asset management systems and principles, production of the federally required STIP and other submittals.	\$510,000
004777.21 2021	Statewide	Policy, Planning and Research Planning and Research	Program Development Division	Work includes resource allocation and development of the department's Work Plan using asset management systems and principles, production of the federally required STIP and other submittals.	\$530,000

ID/Year	Municipality	Scope	Name	Description	Funding
005692.19 2019	Statewide	Communication and Outreach Planning and Research	Statewide Planning	Work includes federally mandated Statewide Planning. Customer outreach.	\$380,000
005692.20 2020	Statewide	Communication and Outreach Planning and Research	Statewide Planning	Work includes federally mandated Statewide Planning. Customer outreach.	\$380,000
005692.21 2021	Statewide	Communication and Outreach Planning and Research	Statewide Planning	Work includes federally mandated Statewide Planning. Customer outreach.	\$380,000
007115.19 2019	Statewide	Highway System Operations Highways	Post - Construction Evaluation	Work includes evaluation of projects to identify efficiencies and increase the cost effectiveness of future projects.	\$40,000
007115.20 2020	Statewide	Highway System Operations Highways	Post - Construction Evaluation	Work includes evaluation of projects to identify efficiencies and increase the cost effectiveness of future projects.	\$40,000
007115.21 2021	Statewide	Highway System Operations Highways	Post - Construction Evaluation	Work includes evaluation of projects to identify efficiencies and increase the cost effectiveness of future projects.	\$50,000
007519.19 2019	Statewide	Policy, Planning and Research Planning and Research	New Product Evaluation	Evaluate new products to identify efficiencies and increase cost effectiveness.	\$80,000
007519.20 2020	Statewide	Policy, Planning and Research Planning and Research	New Product Evaluation	Evaluate new products to identify efficiencies and increase cost effectiveness.	\$80,000
007519.21 2021	Statewide	Policy, Planning and Research Planning and Research	New Product Evaluation	Evaluate new products to identify efficiencies and increase cost effectiveness.	\$80,000
008958.19 2019	Statewide	Policy, Planning and Research Planning and Research	Problem Solving	Projects established to address research needs, such as: conducting synthesis of the state of the practice, collecting and analyzing field data and longer-term performance evaluation.	\$60,000

ID/Year	Municipality	Scope	Name	Description	Funding
008958.20 2020	Statewide	Policy, Planning and Research Planning and Research	Problem Solving	Projects established to address research needs, such as: conducting synthesis of the state of the practice, collecting and analyzing field data and longer-term performance evaluation.	\$60,000
008958.21 2021	Statewide	Policy, Planning and Research Planning and Research	Problem Solving	Projects established to address research needs, such as: conducting synthesis of the state of the practice, collecting and analyzing field data and longer-term performance evaluation.	\$60,000
009730.19 2019	Statewide	Administration Planning and Research	Capital Planning	Bureau of Planning management and support, including development of required federal documents, direction of planning activities statewide, Work Plan development, management and performance management of 30 FTEs in three divisions.	\$430,000
009730.20 2020	Statewide	Administration Planning and Research	Capital Planning	Bureau of Planning management and support, including development of required federal documents, direction of planning activities statewide, Work Plan development, management and performance management of 30 FTEs in three divisions.	\$430,000
009730.21 2021	Statewide	Administration Planning and Research	Capital Planning	Bureau of Planning management and support, including development of required federal documents, direction of planning activities statewide, Work Plan development, management and performance measurement of 30 FTEs in three divisions.	\$430,000
009860.19 2019	Statewide	Work Program Management Planning and Research	Mobile Source Impact	Interagency transfer of funds to the Maine DEP's Air Bureau for federally required conformity and related analysis and reporting.	\$250,000
009860.20 2020	Statewide	Work Program Management Planning and Research	Mobile Source Impact	Interagency transfer of funds to the Maine DEP's Air Bureau for federally required conformity and related analysis and reporting.	\$250,000
009860.21 2021	Statewide	Work Program Management Planning and Research	Mobile Source Impact	Interagency transfer of funds to the Maine DEP's Air Bureau for federally required conformity and related analysis and reporting.	\$250,000
014845.19 2019	1 - Southern Region	Policy, Planning and Research Planning and Research	AVCOG RPO Support	Androscoggin Valley Council of Governments (AVCOG) Regional Planning Organization support.	\$12,500
014845.20 2020	1 - Southern Region	Policy, Planning and Research Planning and Research	AVCOG RPO Support	Androscoggin Valley Council of Governments (AVCOG) Regional Planning Organization support.	\$12,500

ID/Year	Municipality	Scope	Name	Description	Funding
014845.21 2021	1 - Southern Region	Policy, Planning and Research Planning and Research	AVCOG RPO Support	Androscoggin Valley Council of Governments (AVCOG) Regional Planning Organization support.	\$12,500
014846.19 2019	1 - Southern Region	Policy, Planning and Research Planning and Research	GPCOG RPO Support	Greater Portland Council of Governments (GPCOG) Regional Planning Organization support.	\$12,500
014846.20 2020	1 - Southern Region	Policy, Planning and Research Planning and Research	GPCOG RPO Support	Greater Portland Council of Governments (GPCOG) Regional Planning Organization support.	\$12,500
014846.21 2021	1 - Southern Region	Policy, Planning and Research Planning and Research	GPCOG RPO Support	Greater Portland Council Of Governments (GPCOG) Regional Planning Organization support.	\$12,500
014847.19 2019	4 - Eastern Region	Policy, Planning and Research Planning and Research	HCPC RPO Support	Hancock County Planning Commission (HCPC) Regional Planning Organization support.	\$10,000
014847.20 2020	4 - Eastern Region	Policy, Planning and Research Planning and Research	HCPC RPO Support	Hancock County Planning Commission (HCPC) Regional Planning Organization support.	\$10,000
014847.21 2021	4 - Eastern Region	Policy, Planning and Research Planning and Research	HCPC RPO Support	Hancock County Planning Commission (HCPC) Regional Planning Organization support.	\$10,000
014848.19 2019	2 - Mid-Coast Region	Policy, Planning and Research Planning and Research	KVCOG RPO Support	Kennebec Valley Council of Governments (KVCOG) Regional Planning Organization support.	\$12,500
014848.20 2020	2 - Mid-Coast Region	Policy, Planning and Research Planning and Research	KVCOG RPO Support	Kennebec Valley Council of Governments (KVCOG) Regional Planning Organization support.	\$12,500
014848.21 2021	2 - Mid-Coast Region	Policy, Planning and Research Planning and Research	KVCOG RPO Support	Kennebec Valley Council of Governments (KVCOG) Regional Planning Organization support.	\$12,500

ID/Year	Municipality	Scope	Name	Description	Funding
014849.19 2019	2 - Mid-Coast Region	Policy, Planning and Research Planning and Research	LCRPC RPO Support	Lincoln County Regional Planning Commission (LCRPC) Regional Planning Organization support.	\$7,500
014849.20 2020	2 - Mid-Coast Region	Policy, Planning and Research Planning and Research	LCRPC RPO Support	Lincoln County Regional Planning Commission (LCRPC) Regional Planning Organization support.	\$7,500
014849.21 2021	2 - Mid-Coast Region	Policy, Planning and Research Planning and Research	LCRPC RPO Support	Lincoln County Regional Planning Commission (LCRPC) Regional Planning Organization support.	\$7,500
014850.19 2019	2 - Mid-Coast Region	Policy, Planning and Research Planning and Research	Planning Support	Mid-Coast Regional Planning Organization support.	\$7,500
014850.20 2020	2 - Mid-Coast Region	Policy, Planning and Research Planning and Research	Planning Support	Mid-Coast Regional Planning Organization support.	\$7,500
014850.21 2021	2 - Mid-Coast Region	Policy, Planning and Research Planning and Research	Planning Support	Mid-Coast Regional Planning Organization support.	\$7,500
014851.19 2019	2 - Mid-Coast Region	Policy, Planning and Research Planning and Research	MCRPC RPO Support	Mid-Coast Regional Planning Commission (MCRPC) Regional Planning Organization support.	\$10,000
014851.20 2020	2 - Mid-Coast Region	Policy, Planning and Research Planning and Research	MCRPC RPO Support	Mid-Coast Regional Planning Commission (MCRPC) Regional Planning Organization support.	\$10,000
014851.21 2021	2 - Mid-Coast Region	Policy, Planning and Research Planning and Research	MCRPC RPO Support	Mid-Coast Regional Planning Commission (MCRPC) Regional Planning Organization support.	\$10,000
014852.19 2019	5 - Northern Region	Policy, Planning and Research Planning and Research	NMDC RPO Support	Northern Maine Development Commission (NMDC) Regional Planning Organization support.	\$10,000

ID/Year	Municipality	Scope	Name	Description	Funding
014852.20 2020	5 - Northern Region	Policy, Planning and Research Planning and Research	NMDC RPO Support	Northern Maine Development Commission (NMDC) Regional Planning Organization support.	\$10,000
014852.21 2021	5 - Northern Region	Policy, Planning and Research Planning and Research	NMDC RPO Support	Northern Maine Development Commission (NMDC) Regional Planning Organization support.	\$10,000
014853.19 2019	4 - Eastern Region	Policy, Planning and Research Planning and Research	Planning Support	Penobscot/Piscataquis Regional Planning Organization support.	\$10,000
014853.20 2020	4 - Eastern Region	Policy, Planning and Research Planning and Research	Planning Support	Penobscot/Piscataquis Regional Planning Organization support.	\$10,000
014853.21 2021	4 - Eastern Region	Policy, Planning and Research Planning and Research	Planning Support	Penobscot/Piscataquis Regional Planning Organization support.	\$10,000
014854.19 2019	1 - Southern Region	Policy, Planning and Research Planning and Research	SMPDC RPO Support	Southern Maine Planning and Development Commission (SMPDC) Regional Planning Organization support.	\$12,500
014854.20 2020	1 - Southern Region	Policy, Planning and Research Planning and Research	SMPDC RPO Support	Southern Maine Planning and Development Commission (SMPDC) Regional Planning Organization support.	\$12,500
014854.21 2021	1 - Southern Region	Policy, Planning and Research Planning and Research	SMPDC RPO Support	Southern Maine Planning and Development Commission (SMPDC) Regional Planning Organization support.	\$12,500
014855.19 2019	4 - Eastern Region	Policy, Planning and Research Planning and Research	WCCOG RPO Support	Washington County Council of Governments (WCCOG) Regional Planning Organization support.	\$7,500
014855.20 2020	4 - Eastern Region	Policy, Planning and Research Planning and Research	WCCOG RPO Support	Washington County Council of Governments (WCCOG) Regional Planning Organization support.	\$7,500

ID/Year	Municipality	Scope	Name	Description	Funding
014855.21 2021	4 - Eastern Region	Policy, Planning and Research Planning and Research	WCCOG RPO Support	Washington County Council of Governments (WCCOG) Regional Planning Organization support.	\$7,500
014856.19 2019	Statewide	Administration Planning and Research	Regional Planning	Regional multimodal transportation planning services consistent with current state and federal transportation laws with emphasis on municipal outreach.	\$337,500
014856.20 2020	Statewide	Administration Planning and Research	Regional Planning	Regional multimodal transportation planning services consistent with current state and federal transportation laws with emphasis on municipal outreach.	\$337,500
014856.21 2021	Statewide	Administration Planning and Research	Regional Planning	Regional multimodal transportation planning services consistent with current state and federal transportation laws with emphasis on municipal outreach.	\$337,500
017582.19 2019	Statewide	Policy, Planning and Research Planning and Research	Planning Studies	Funding for the continued analysis of potential transportation solutions that promote economic development, leverage additional investment, and improve safety and mobility.	\$100,000
017582.20 2020	Statewide	Policy, Planning and Research Planning and Research	Planning Studies	Funding for the continued analysis of potential transportation solutions that promote economic development, leverage additional investment, and improve safety and mobility.	\$100,000
017582.21 2021	Statewide	Policy, Planning and Research Planning and Research	Planning Studies	Funding for the continued analysis of potential transportation solutions that promote economic development, leverage additional investment, and improve safety and mobility.	\$200,000
018505.19 2019	Statewide	Policy, Planning and Research Planning and Research	Planning Partnership Initiative	This competitive program supports regional planning efforts through grants awarded on a best-value basis.	\$200,000
018505.20 2020	Statewide	Policy, Planning and Research Planning and Research	Planning Partnership Initiative	This competitive program supports regional planning efforts through grants awarded on a best-value basis.	\$200,000
018505.21 2021	Statewide	Policy, Planning and Research Planning and Research	Planning Partnership Initiative	This competitive program supports regional planning efforts through grants awarded on a best-value basis.	\$200,000

ID/Year	Municipality	Scope	Name	Description	Funding
018522.19 2019	Statewide	Communication and Outreach Planning and Research	Bike/Ped Safety Program	Bicycle and Pedestrian Safety Education Program in schools and communities statewide, focuses on safety presentations and activities to improve safety behaviors to reduce injuries and crashes.	\$156,000
018522.20 2020	Statewide	Communication and Outreach Planning and Research	Bike/Ped Safety Program	Bicycle and Pedestrian Safety Education Program in schools and communities statewide, focuses on safety presentations and activities to improve safety behaviors to reduce injuries and crashes.	\$156,000
018522.21 2021	Statewide	Communication and Outreach Planning and Research	Bike/Ped Safety Program	Bicycle and Pedestrian Safety Education Program in schools and communities statewide, focuses on safety presentations and activities to improve safety behaviors to reduce injuries and crashes.	\$156,000
018535.19 2019	Statewide	Policy, Planning and Research Planning and Research	Aviation Program	Project management, resource allocation and development of the department's Aviation Work Plan using asset management systems and principles, production of the federally required Airport Capital Improvement Plan (ACIP) and other submittals.	\$211,135
018535.20 2020	Statewide	Policy, Planning and Research Planning and Research	Aviation Program	Project management, resource allocation and development of the department's Aviation Work Plan using asset management systems and principles, production of the federally required Airport Capital Improvement Plan (ACIP) and other submittals.	\$211,135
018535.21 2021	Statewide	Policy, Planning and Research Planning and Research	Aviation Program	Project management, resource allocation and development of the department's Aviation Work Plan using asset management systems and principles, production of the federally required Airport Capital Improvement Plan (ACIP) and other submittals.	\$211,135
018717.02 2019	Statewide	Policy, Planning and Research Planning and Research	Aviation System Plan	Update to the Statewide Aviation System Plan that may result in safety and infrastructure improvements.	\$618,000
018717.03 2020	Statewide	Policy, Planning and Research Planning and Research	Aviation System Plan	Update to the Statewide Aviation System Plan that may result in safety and infrastructure improvements.	\$618,000
020223.19 2019	Statewide	Inventory and Performance Measurement Planning and Research	Pooled Fund Projects	National Cooperative Highway Research Program (NCHRP), Transportation Research Board (TRB), New England Consortium, Clean Roads Initiative and American Association of State Highway Transportation Officials (AASHTO).	\$374,833
020223.20 2020	Statewide	Policy, Planning and Research Planning and Research	Pooled Fund Projects	National Cooperative Highway Research Program (NCHRP), Transportation Research Board (TRB), New England Consortium, Clean Roads Initiative and American Association of State Highway Transportation Officials (AASHTO).	\$304,000

ID/Year	Municipality	Scope	Name	Description	Funding
020223.21 2021	Statewide	Policy, Planning and Research Planning and Research	Pooled Fund Projects	National Cooperative Highway Research Program (NCHRP), Transportation Research Board (TRB), New England Consortium, Clean Roads Initiative and American Association of State Highway Transportation Officials (AASHTO).	\$404,000
020793.19 2019	Statewide	System Operations by Others Transit Service Area	GO Maine	GO Maine Activities. A partnership with the Maine Turnpike Authority to provide statewide commuting options.	\$45,000
020793.20 2020	Statewide	System Operations by Others Transit Service Area	GO Maine	GO Maine Activities. A partnership with the Maine Turnpike Authority to provide statewide commuting options.	\$45,000
020793.21 2021	Statewide	System Operations by Others Transit Service Area	GO Maine	GO Maine Activities. A partnership with the Maine Turnpike Authority to provide statewide commuting options.	\$45,000
020822.19 2019	Statewide	Administration Planning and Research	AASHTO Technical Services	Annual contributions to the AASHTO Technical Services Program for initiatives such as pavement and bridge preservation technical transfer, new product evaluation, material standards development and sustainable transportation technical assistance.	\$101,000
020822.20 2020	Statewide	Administration Planning and Research	AASHTO Technical Services	Annual contributions to the AASHTO Technical Services Program for initiatives such as pavement and bridge preservation technical transfer, new product evaluation, material standards development and sustainable transportation technical assistance.	\$101,000
020822.21 2021	Statewide	Administration Planning and Research	AASHTO Technical Services	Annual contributions to the AASHTO Technical Services Program for initiatives such as pavement and bridge preservation technical transfer, new product evaluation, material standards development and sustainable transportation technical assistance.	\$101,000
020829.19 2019	Statewide	Administration Planning and Research	Multimodal Planning Division	Multimodal planning, administration, and support for bicycle, pedestrian, and other multimodal projects.	\$134,000
020829.20 2020	Statewide	Administration Planning and Research	Multimodal Planning Division	Multimodal planning, administration, and support for bicycle, pedestrian, and other multimodal projects.	\$134,000
020829.21 2021	Statewide	Administration Planning and Research	Multimodal Planning Division	Multimodal planning, administration, and support for bicycle, pedestrian, and other multimodal projects.	\$134,000

ID/Year	Municipality	Scope	Name	Description	Funding
022028.19 2019	Statewide	Policy, Planning and Research Planning and Research	Research Initiative	Surface Transportation Research: Anticipated funding for future federally mandated research initiatives.	\$60,000
022028.20 2020	Statewide	Policy, Planning and Research Planning and Research	Research Initiative	Surface Transportation Research: Anticipated funding for future federally mandated research initiatives.	\$175,000
022028.21 2021	Statewide	Policy, Planning and Research Planning and Research	Research Initiative	Surface Transportation Research: Anticipated funding for future federally mandated research initiatives.	\$175,000
022200.19 2019	Statewide	Communication and Outreach Planning and Research	Various Locations	Pedestrian safety outreach to targeted populations.	\$25,000
022200.20 2020	Statewide	Communication and Outreach Planning and Research	Various Locations	Pedestrian safety outreach to targeted populations.	\$25,000
022200.21 2021	Statewide	Communication and Outreach Planning and Research	Various Locations	Pedestrian safety outreach to targeted populations.	\$25,000
023430.18 2019	Statewide	Policy, Planning and Research Planning and Research	New England Transportation Consortium	The New England Transportation Consortium (NETC) is a research cooperative between New England States. The NETC is a valuable regional partnership for the identification, prosecution and dissemination of shared transportation research initiatives.	\$2,497,528
023452.19 2019	Statewide	Policy, Planning and Research Planning and Research	Aviation Program	Insurance for Augusta State Airport and Deblois Airstrip.	\$4,000
023452.20 2020	Statewide	Policy, Planning and Research Planning and Research	Aviation Program	Insurance for Augusta State Airport and Deblois Airstrip.	\$4,000
023452.21 2021	Statewide	Policy, Planning and Research Planning and Research	Aviation Program	Insurance for Augusta State Airport and Deblois Airstrip.	\$4,000

ID/Year	Municipality	Scope	Name	Description	Funding
022001.19 2019	Statewide	Administration Capital Project Support	Project Development	Capital project development and production.	\$425,000
022001.20 2020	Statewide	Administration Capital Project Support	Project Development	Capital project development and production.	\$425,000
022001.21 2021	Statewide	Administration Capital Project Support	Project Development	Capital project development and production.	\$500,000
018099.19 2019	Statewide	Inventory and Performance Measurement Capital Project Support	Data Collection	Existing condition data collection and processing.	\$100,000
018099.20 2020	Statewide	Inventory and Performance Measurement Capital Project Support	Data Collection	Existing condition data collection and processing.	\$100,000
018099.21 2021	Statewide	Inventory and Performance Measurement Capital Project Support	Data Collection	Existing condition data collection and processing.	\$100,000
022005.19 2019	Statewide	Administration Capital Project Support	Property Acquisition	Property management and acquisition.	\$900,000
022005.20 2020	Statewide	Administration Capital Project Support	Property Acquisition	Property management and acquisition.	\$900,000
022005.21 2021	Statewide	Administration Capital Project Support	Property Acquisition	Property management and acquisition.	\$900,000
022006.19 2019	Statewide	Work Program Management Capital Project Support	Survey	Survey project support and equipment.	\$1,200,000

ID/Year	Municipality	Scope	Name	Description	Funding
022006.20 2020	Statewide	Work Program Management Capital Project Support	Survey	Survey project support and equipment.	\$1,200,000
022006.21 2021	Statewide	Work Program Management Capital Project Support	Survey	Survey project support and equipment.	\$1,200,000
022198.19 2019	Statewide	Work Program Management Capital Project Support	Survey Equipment	Software upgrades and purchase of survey equipment.	\$300,000
022198.20 2020	Statewide	Work Program Management Capital Project Support	Survey Equipment	Software upgrades and purchase of survey equipment.	\$300,000
022198.21 2021	Statewide	Work Program Management Capital Project Support	Survey Equipment	Software upgrades and purchase of survey equipment.	\$300,000
002118.19 2019	Statewide	Administration Info. Systems Management	Highway Management	Management of MaineDOT Highway Asset Management System, including inventory, highway data collection, asset priorities, customer service levels, performance reporting, and prioritization/ scoping of pavement preservation candidates.	\$400,000
002118.20 2020	Statewide	Administration Info. Systems Management	Highway Management	Management of MaineDOT Highway Asset Management System, including inventory, highway data collection, asset priorities, customer service levels, performance reporting, and prioritization/ scoping of pavement preservation candidates.	\$400,000
002118.21 2021	Statewide	Administration Info. Systems Management	Highway Management	Management of MaineDOT Highway Asset Management System, including inventory, highway data collection, asset priorities, customer service levels, performance reporting, and prioritization / scoping of pavement preservation candidates.	\$400,000
006309.19 2019	Statewide	Administration Info. Systems Management	GIS Management	Application development and user support of the department's Geographical Information Systems.	\$770,000
006309.20 2020	Statewide	Administration Info. Systems Management	GIS Management	Application development and user support of the department's Geographical Information Systems.	\$770,000

ID/Year	Municipality	Scope	Name	Description	Funding
006309.21 2021	Statewide	Administration Info. Systems Management	GIS Management	Application development and user support of the department's Geographical Information Systems.	\$770,000
022032.19 2019	Statewide	Administration Info. Systems Management	Information Technology Expenditures	Office of Information Technology charges incurred in the support, development and maintenance of MaineDOT's information technology systems.	\$13,710,521
022032.20 2020	Statewide	Administration Info. Systems Management	Information Technology Expenditures	Office of Information Technology charges incurred in the support, development and maintenance of MaineDOT's information technology systems.	\$13,710,521
022032.21 2021	Statewide	Administration Info. Systems Management	Information Technology Expenditures	Office of Information Technology charges incurred in the support, development and maintenance of MaineDOT's information technology systems.	\$13,907,933
022033.19 2019	Statewide	Inventory and Performance Measurement Info. Systems Management	Information Development	To provide ongoing process review and appropriate management tools to increase department efficiency, effectiveness and transparency to the public.	\$735,000
022033.20 2020	Statewide	Inventory and Performance Measurement Info. Systems Management	Information Development	To provide ongoing process review and appropriate management tools to increase department efficiency, effectiveness and transparency to the public.	\$735,000
022033.21 2021	Statewide	Inventory and Performance Measurement Info. Systems Management	Information Development	To provide ongoing process review and appropriate management tools to increase department efficiency, effectiveness and transparency to the public.	\$710,000
022152.19 2019	Statewide	Work Program Management Info. Systems Management	ADA Improvements	Funding to upgrade critical ADA deficiencies in priority areas.	\$490,054
022152.20 2020	Statewide	Work Program Management Info. Systems Management	ADA Improvements	Funding to upgrade critical ADA deficiencies in priority areas.	\$500,000
022152.21 2021	Statewide	Work Program Management Info. Systems Management	ADA Improvements	Funding to upgrade critical ADA deficiencies in priority areas.	\$500,000

ID/Year	Municipality	Scope	Name	Description	Funding
024000.19 2019	Statewide	Work Program Management Info. Systems Management	Bridge Management	Management of MaineDOT Bridge Asset Management System, including inventory, bridge data collection, asset priorities, customer service levels, performance reporting, and prioritization / scoping.	\$400,000
024000.20 2020	Statewide	Work Program Management Info. Systems Management	Bridge Management	Management of MaineDOT Bridge Asset Management System, including inventory, bridge data collection, asset priorities, customer service levels, performance reporting, and prioritization / scoping.	\$400,000
024000.21 2021	Statewide	Work Program Management Info. Systems Management	Bridge Management	Management of MaineDOT Bridge Asset Management System, including inventory, bridge data collection, asset priorities, customer service levels, performance reporting, and prioritization / scoping.	\$400,000
022025.19 2019	Statewide	Administration Safety Management	Safety Office	Oversight, evaluation and enhancement of transportation safety operations and improvements statewide.	\$395,000
022025.20 2020	Statewide	Administration Safety Management	Safety Office	Oversight, evaluation and enhancement of transportation safety operations and improvements statewide.	\$390,000
022025.21 2021	Statewide	Administration Safety Management	Safety Office	Oversight, evaluation and enhancement of transportation safety operations and improvements statewide.	\$390,000
022994.00 2019	Statewide	Communication and Outreach Safety Management	Transportation Safety Coalition	Maine Transportation Safety Coalition.	\$4,000
BR 22914 2019	Statewide	Custodial Maintenance	Various Locations	Statewide Integrated Vegetation Control.	\$4,500,000
BR 22965 2020	Statewide	Custodial Maintenance	Various Locations	Statewide Integrated Vegetation Control.	\$5,200,000
BR 23013 2021	Statewide	Custodial Maintenance	Various Locations	Statewide Integrated Vegetation Control.	\$5,500,000

ID/Year	Municipality	Scope	Name	Description	Funding
BR 22887 2019	Statewide	System Operations	Various Locations	Statewide Intelligent Transportation System (ITS) Device Maintenance.	\$180,000
BR 22938 2020	Statewide	System Operations	Various Locations	Statewide Intelligent Transportation System (ITS) Device Maintenance.	\$190,000
BR 22986 2021	Statewide	System Operations	Various Locations	Statewide Intelligent Transportation System (ITS) Device Maintenance.	\$200,000
BR 22874 2019	Statewide	Custodial Maintenance	Various Locations	Statewide bridge cleaning, washing and sealing.	\$2,080,000
BR 22925 2020	Statewide	Custodial Maintenance	Various Locations	Statewide bridge cleaning, washing and sealing.	\$2,150,000
BR 22973 2021	Statewide	Custodial Maintenance	Various Locations	Statewide bridge cleaning, washing and sealing.	\$2,200,000
BR 22875 2019	Statewide	Bridge and Structural Maintenance	Various Locations	Statewide bridge work and improvements.	\$3,460,000
BR 22926 2020	Statewide	Bridge and Structural Maintenance	Various Locations	Statewide bridge work and improvements.	\$11,300,000
BR 22974 2021	Statewide	Bridge and Structural Maintenance	Various Locations	Statewide bridge work and improvements.	\$11,300,000
BR 22876 2019	Statewide	Department Building and Lot Maintenance	Dept. Operations	Statewide building and lot maintenance.	\$9,800,000

ID/Year	Municipality	Scope	Name	Description	Funding
BR 22927 2020	Statewide	Department Building and Lot Maintenance	Dept. Operations	Statewide building and lot maintenance.	\$9,900,000
BR 22975 2021	Statewide	Department Building and Lot Maintenance	Dept. Operations	Statewide building and lot maintenance.	\$9,975,000
BR 22877 2019	Statewide	Drainage Maintenance	Various Locations	Statewide catch basin and culvert cleaning.	\$1,550,000
BR 22928 2020	Statewide	Drainage Maintenance	Various Locations	Statewide catch basin and culvert cleaning.	\$1,575,000
BR 22976 2021	Statewide	Drainage Maintenance	Various Locations	Statewide catch basin and culvert cleaning.	\$1,600,000
BR 22880 2019	Statewide	Crew Operations	Dept. Operations	Statewide crew supervision and management.	\$5,460,000
BR 22931 2020	Statewide	Crew Operations	Dept. Operations	Statewide crew supervision and management.	\$5,900,000
BR 22979 2021	Statewide	Crew Operations	Dept. Operations	Statewide crew supervision and management.	\$6,200,000
BR 22882 2019	Statewide	Drainage Maintenance	Various Locations	Statewide drainage maintenance and improvements.	\$6,720,000
BR 22933 2020	Statewide	Drainage Maintenance	Various Locations	Statewide drainage maintenance and improvements.	\$22,000,000

ID/Year	Municipality	Scope	Name	Description	Funding
BR 22981 2021	Statewide	Drainage Maintenance	Various Locations	Statewide drainage maintenance and improvements.	\$22,000,000
BR 22885 2019	Statewide	Crew Operations	Dept. Operations	Statewide equipment service, repair and associated fleet costs.	\$9,030,000
BR 22936 2020	Statewide	Crew Operations	Dept. Operations	Statewide equipment service, repair and associated fleet costs.	\$9,080,000
BR 22984 2021	Statewide	Crew Operations	Dept. Operations	Statewide equipment service, repair and associated fleet costs.	\$9,120,000
BR 22886 2019	Statewide	Operational and Safety Maintenance	Various Locations	Statewide guardrail installation and maintenance.	\$3,250,000
BR 22937 2020	Statewide	Operational and Safety Maintenance	Various Locations	Statewide guardrail installation and maintenance.	\$3,350,000
BR 22985 2021	Statewide	Operational and Safety Maintenance	Various Locations	Statewide guardrail installation and maintenance.	\$3,450,000
BR 22893 2019	Statewide	Custodial Maintenance	Various Locations	Statewide highway patrolling and inspecting.	\$2,375,000
BR 22944 2020	Statewide	Custodial Maintenance	Various Locations	Statewide highway patrolling and inspecting.	\$2,400,000
BR 22992 2021	Statewide	Custodial Maintenance	Various Locations	Statewide highway patrolling and inspecting.	\$2,450,000

ID/Year	Municipality	Scope	Name	Description	Funding
BR 22888 2019	Statewide	Infrastructure Inspection and Inventory	Dept. Operations	Statewide infrastructure inspections and inventory.	\$1,540,000
BR 22939 2020	Statewide	Infrastructure Inspection and Inventory	Dept. Operations	Statewide infrastructure inspections and inventory.	\$1,575,000
BR 22987 2021	Statewide	Infrastructure Inspection and Inventory	Dept. Operations	Statewide infrastructure inspections and inventory.	\$1,600,000
BR 22889 2019	Statewide	Custodial Maintenance	Various Locations	Statewide litter and debris removal.	\$460,000
BR 22940 2020	Statewide	Custodial Maintenance	Various Locations	Statewide litter and debris removal.	\$525,000
BR 22988 2021	Statewide	Custodial Maintenance	Various Locations	Statewide litter and debris removal.	\$550,000
BR 22890 2019	Statewide	Crew Operations	Dept. Operations	Statewide material processing and transport.	\$1,240,000
BR 22941 2020	Statewide	Crew Operations	Dept. Operations	Statewide material processing and transport.	\$1,260,000
BR 22989 2021	Statewide	Crew Operations	Dept. Operations	Statewide material processing and transport.	\$1,280,000
BR 22891 2019	Statewide	System Operations	Various Locations	Statewide movable bridge operations.	\$1,625,000

ID/Year	Municipality	Scope	Name	Description	Funding
BR 22942 2020	Statewide	System Operations	Various Locations	Statewide movable bridge operations.	\$1,650,000
BR 22990 2021	Statewide	System Operations	Various Locations	Statewide movable bridge operations.	\$1,675,000
BR 22892 2019	Statewide	Custodial Maintenance	Various Locations	Statewide mowing.	\$965,000
BR 22943 2020	Statewide	Custodial Maintenance	Various Locations	Statewide mowing.	\$965,000
BR 22991 2021	Statewide	Custodial Maintenance	Various Locations	Statewide mowing.	\$965,000
BR 22894 2019	Statewide	Surface and Base Maintenance	Various Locations	Statewide pavement maintenance and repair.	\$5,070,000
BR 22945 2020	Statewide	Surface and Base Maintenance	Various Locations	Statewide pavement maintenance and repair.	\$5,100,000
BR 22993 2021	Statewide	Surface and Base Maintenance	Various Locations	Statewide pavement maintenance and repair.	\$5,200,000
BR 22895 2019	Statewide	System Operations	Various Locations	Statewide permitting.	\$1,800,000
BR 22946 2020	Statewide	System Operations	Various Locations	Statewide permitting.	\$1,850,000

ID/Year	Municipality	Scope	Name	Description	Funding
BR 22994 2021	Statewide	System Operations	Various Locations	Statewide permitting.	\$1,900,000
BR 22897 2019	Statewide	Custodial Maintenance	Various Locations	Statewide railroad maintenance.	\$340,000
BR 22948 2020	Statewide	Custodial Maintenance	Various Locations	Statewide railroad maintenance.	\$340,000
BR 22996 2021	Statewide	Custodial Maintenance	Various Locations	Statewide railroad maintenance.	\$340,000
BR 22905 2019	Statewide	Custodial Maintenance	Various Locations	Statewide rest area maintenance.	\$1,270,000
BR 22956 2020	Statewide	Custodial Maintenance	Various Locations	Statewide rest area maintenance.	\$1,300,000
BR 23004 2021	Statewide	Custodial Maintenance	Various Locations	Statewide rest area maintenance.	\$1,350,000
BR 22907 2019	Statewide	Surface and Base Maintenance	Various Locations	Statewide roadway shoulder and base maintenance.	\$1,075,000
BR 22961 2020	Statewide	Surface and Base Maintenance	Various Locations	Statewide roadway shoulder and base maintenance.	\$1,100,000
BR 23006 2021	Statewide	Surface and Base Maintenance	Various Locations	Statewide roadway shoulder and base maintenance.	\$1,150,000

ID/Year	Municipality	Scope	Name	Description	Funding
BR 22906 2019	Statewide	Surface and Base Maintenance	Various Locations	Statewide shoulder grading.	\$1,220,000
BR 22957 2020	Statewide	Surface and Base Maintenance	Various Locations	Statewide shoulder grading.	\$1,240,000
BR 23005 2021	Statewide	Surface and Base Maintenance	Various Locations	Statewide shoulder grading.	\$1,260,000
BR 22908 2019	Statewide	Operational and Safety Maintenance	Various Locations	Statewide sign maintenance.	\$2,140,000
BR 22958 2020	Statewide	Operational and Safety Maintenance	Various Locations	Statewide sign maintenance.	\$2,160,000
BR 23007 2021	Statewide	Operational and Safety Maintenance	Various Locations	Statewide sign maintenance.	\$2,185,000
BR 22910 2019	Statewide	Winter Maintenance	Various Locations	Statewide snow and ice control.	\$37,000,000
BR 22960 2020	Statewide	Winter Maintenance	Various Locations	Statewide snow and ice control.	\$37,000,000
BR 23009 2021	Statewide	Winter Maintenance	Various Locations	Statewide snow and ice control.	\$37,000,000
BR 22911 2019	Statewide	Custodial Maintenance	Various Locations	Statewide sweeping.	\$1,500,000

ID/Year	Municipality	Scope	Name	Description	Funding
BR 22962 2020	Statewide	Custodial Maintenance	Various Locations	Statewide sweeping.	\$1,550,000
BR 23010 2021	Statewide	Custodial Maintenance	Various Locations	Statewide sweeping.	\$1,600,000
BR 22912 2019	Statewide	System Operations	Various Locations	Statewide traffic engineering and support.	\$1,500,000
BR 22963 2020	Statewide	System Operations	Various Locations	Statewide traffic engineering and support.	\$1,550,000
BR 23011 2021	Statewide	System Operations	Various Locations	Statewide traffic engineering and support.	\$1,600,000
BR 22913 2019	Statewide	Operational and Safety Maintenance	Various Locations	Statewide traffic signal and highway lighting maintenance.	\$1,175,000
BR 22964 2020	Statewide	Operational and Safety Maintenance	Various Locations	Statewide traffic signal and highway lighting maintenance.	\$1,350,000
BR 23012 2021	Statewide	Operational and Safety Maintenance	Various Locations	Statewide traffic signal and highway lighting maintenance.	\$1,400,000
BR 22904 2019	Statewide	System Operations	Various Locations	Statewide transportation system emergency response.	\$1,350,000
BR 22955 2020	Statewide	System Operations	Various Locations	Statewide transportation system emergency response.	\$1,400,000

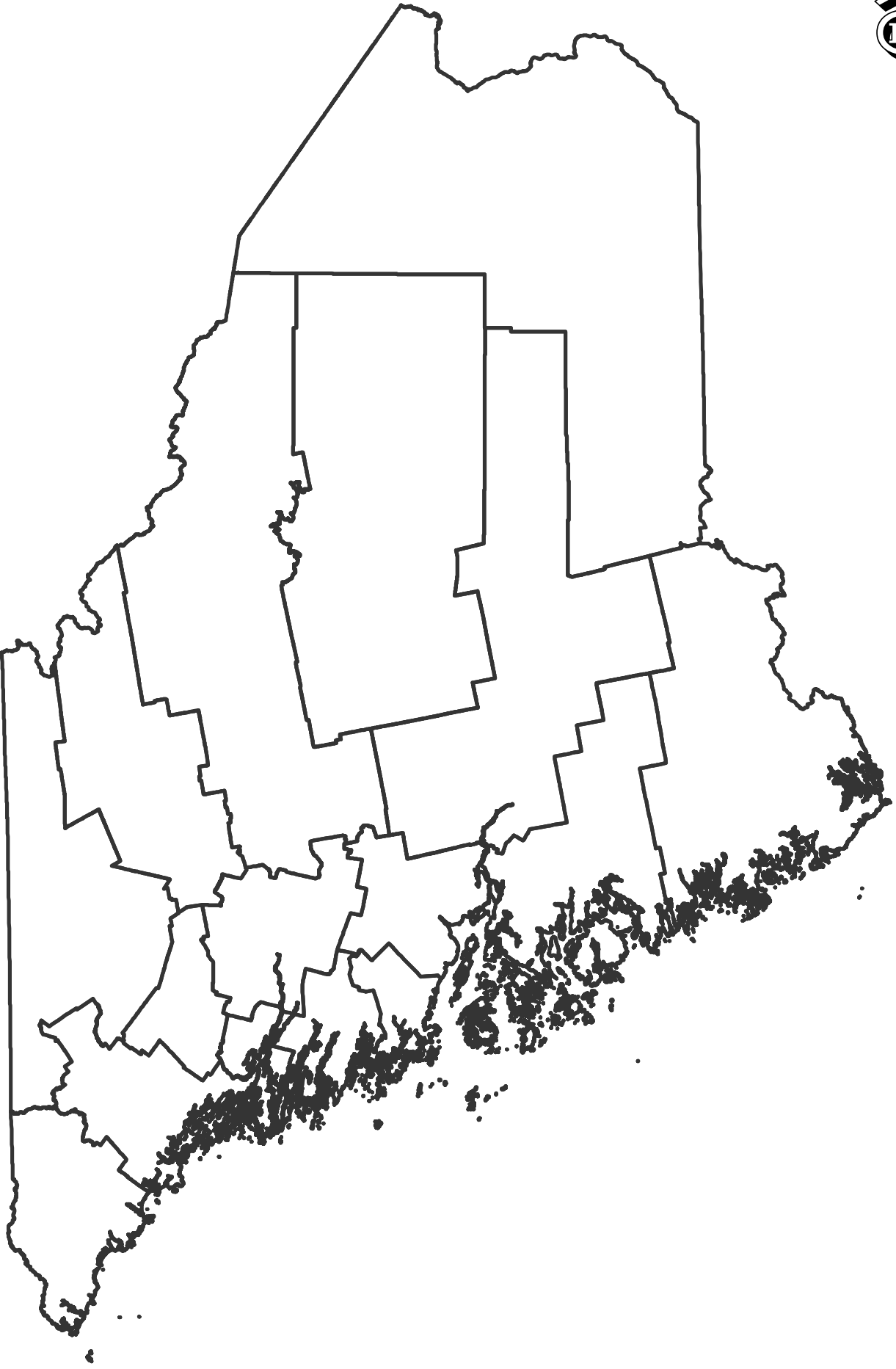
ID/Year	Municipality	Scope	Name	Description	Funding
BR 23003 2021	Statewide	System Operations	Various Locations	Statewide transportation system emergency response.	\$1,450,000
008993.19 2019	Statewide	Inventory and Performance Measurement Maintenance and Operations	Traffic Volume Counts	Statewide traffic volume counts for monitoring traffic growth, meeting FHWA reporting requirements, and providing detailed information for Legislative and Department analysis.	\$775,000
008993.20 2020	Statewide	Inventory and Performance Measurement Maintenance and Operations	Traffic Volume Counts	Statewide traffic volume counts for monitoring traffic growth, meeting FHWA reporting requirements, and providing detailed information for Legislative and Department analysis.	\$775,000
008993.21 2021	Statewide	Inventory and Performance Measurement Maintenance and Operations	Traffic Volume Counts	Statewide traffic volume counts for monitoring traffic growth, meeting FHWA reporting requirements, and providing detailed information for Legislative and Department analysis.	\$775,000
008995.19 2019	Statewide	Inventory and Performance Measurement Maintenance and Operations	Vehicle Classification	Manual collection of vehicle size and weight classification data for highway and bridge design.	\$125,000
008995.20 2020	Statewide	Inventory and Performance Measurement Maintenance and Operations	Vehicle Classification	Manual collection of vehicle size and weight classification data for highway and bridge design.	\$125,000
008995.21 2021	Statewide	Inventory and Performance Measurement Maintenance and Operations	Vehicle Classification	Manual collection of vehicle size and weight classification data for highway and bridge design.	\$125,000
008998.19 2019	Statewide	Inventory and Performance Measurement Maintenance and Operations	Vehicle Size and Weight Characteristics	Operation and analysis of vehicle weigh in motion devices used in highway and bridge design.	\$175,000
008998.20 2020	Statewide	Inventory and Performance Measurement Maintenance and Operations	Vehicle Size and Weight Characteristics	Operation and analysis of vehicle weigh in motion devices used in highway and bridge design.	\$175,000
008998.21 2021	Statewide	Inventory and Performance Measurement Maintenance and Operations	Vehicle Size and Weight Characteristics	Operation and analysis of vehicle weigh-in-motion devices used in highway and bridge design.	\$175,000

ID/Year	Municipality	Scope	Name	Description	Funding
008999.19 2019	Statewide	Inventory and Performance Measurement Maintenance and Operations	Traffic Studies	Collection of data from origin and destination, and other traffic studies for use in improving highway system efficiency.	\$90,000
008999.20 2020	Statewide	Inventory and Performance Measurement Maintenance and Operations	Traffic Studies	Collection of data from origin and destination, and other traffic studies for use in improving highway system efficiency.	\$100,000
008999.21 2021	Statewide	Inventory and Performance Measurement Maintenance and Operations	Traffic Studies	Collection of data from origin and destination, and other traffic studies for use in improving highway system efficiency.	\$100,000
009001.19 2019	Statewide	Inventory and Performance Measurement Maintenance and Operations	Crash Records	Collecting and categorizing crash records for analysis in targeting safety improvements.	\$430,000
009001.20 2020	Statewide	Inventory and Performance Measurement Maintenance and Operations	Crash Records	Collecting and categorizing crash records for analysis in targeting safety improvements.	\$430,000
009001.21 2021	Statewide	Inventory and Performance Measurement Maintenance and Operations	Crash Records	Collecting and categorizing crash records for analysis in targeting safety improvements.	\$430,000
018549.19 2019	Statewide	Inventory and Performance Measurement Maintenance and Operations	Ancillary Structures	Inspection of mast arms, sign trusses, signals, and highway lighting.	\$500,000
018549.20 2020	Statewide	Inventory and Performance Measurement Maintenance and Operations	Ancillary Structures	Inspection of mast arms, sign trusses, signals, and highway lighting.	\$500,000
018549.21 2021	Statewide	Inventory and Performance Measurement Maintenance and Operations	Ancillary Structures	Inspection of mast arms, sign trusses, signals, and highway lighting.	\$500,000
018769.19 2019	Statewide	Highway System Operations Highways	Interstate Striping	Polyurea striping for the interstate.	\$935,000

ID/Year	Municipality	Scope	Name	Description	Funding
018769.20 2020	Statewide	Highway System Operations Highways	Interstate Striping	Polyurea striping for the interstate.	\$2,035,000
018769.21 2021	Statewide	Highway System Operations Highways	Interstate Striping	Polyurea striping for the interstate.	\$1,935,000
020581.19 2019	Statewide	Highway System Operations Highways	Various Locations	Statewide striping to increase safety on Maine roads.	\$6,400,000
020581.20 2020	Statewide	Highway System Operations Highways	Various Locations	Statewide striping to increase safety on Maine roads.	\$6,400,000
020581.21 2021	Statewide	Highway System Operations Highways	Various Locations	Statewide striping to increase safety on Maine roads.	\$6,400,000
022000.19 2019	2 - Mid-Coast Region	Highway System Operations Highways	Transportation Management Center	Upgrades to the Augusta Headquarters computer aided dispatch.	\$400,000
022000.20 2020	2 - Mid-Coast Region	Highway System Operations Highways	Transportation Management Center	Upgrades to the Augusta Headquarters computer aided dispatch.	\$250,000
022000.21 2021	2 - Mid-Coast Region	Highway System Operations Highways	Transportation Management Center	Upgrades to the Augusta Headquarters computer aided dispatch.	\$150,000
022034.19 2019	Statewide	Highway System Operations Highways	ITS Field Devices	Operation of Intelligent Transportation Systems (ITS) field devices. These systems will help drivers avoid hazards and manage congestion.	\$600,000
022034.20 2020	Statewide	Highway System Operations Highways	ITS Field Devices	Operation of Intelligent Transportation Systems (ITS) field devices. These systems will help drivers avoid hazards and manage congestion.	\$650,000

ID/Year	Municipality	Scope	Name	Description	Funding
022034.21 2021	Statewide	Highway System Operations Highways	ITS Field Devices	Operation of Intelligent Transportation Systems (ITS) field devices. These systems will help drivers avoid hazards and manage congestion.	\$700,000
022037.19 2019	Statewide	Administration Maintenance and Operations	ATMS/TIS Operations	Operations for Advanced Traffic Management System (ATMS) and Traveler Information System (TIS).	\$300,000
022037.20 2020	Statewide	Administration Maintenance and Operations	ATMS/TIS Operations	Operations for Advanced Traffic Management System (ATMS) and Traveler Information System (TIS).	\$300,000
022037.21 2021	Statewide	Administration Maintenance and Operations	ATMS/TIS Operations	Operations for Advanced Traffic Management System (ATMS) and Traveler Information System (TIS).	\$350,000
024185.00 2019	Statewide	Highway System Operations Highways	Statewide	Dedicated short-range communications (DSRC) for plow truck connections.	\$675,000
024187.00 2020	Statewide	Highway System Operations Highways	Interstate 295	ITS fiber/cameras/queue detection	\$2,500,000
024189.00 2021	Statewide	Highway System Operations Highways	Statewide	Probe data for ITS devices	\$150,000
024191.00 2020	Statewide	Highway System Operations Highways	Statewide	Probe data for ITS devices	\$100,000
024193.00 2019	Statewide	Highway System Operations Highways	Statewide	Probe data for ITS devices	\$50,000
024211.00 2021	Statewide	Highway System Operations Highways	Statewide	New RWIS locations in all Interstate camps.	\$960,000

ID/Year	Municipality	Scope	Name	Description	Funding
024213.00 2019	Statewide	Highway System Operations Highways	Statewide	RWIS upgrade on I-295, I-95 and Soucy Hill (Route 11)	\$595,000



Municipal Index

Municipality	County Tab
Abbot	Piscataquis
Acton	York
Adamstown Twp	Oxford
Addison	Washington
Albany Twp	Oxford
Albion	Kennebec
Alder Stream Twp	Franklin
Alexander	Washington
Alfred	York
Allagash	Aroostook
Alna	Lincoln
Alton	Penobscot
Amherst	Hancock
Amity	Aroostook
Andover	Oxford
Andover North Surplus	Oxford
Andover West Surplus Twp	Oxford
Anson	Somerset
Appleton	Knox
Argyle Twp	Penobscot
Arrowsic	Sagadahoc
Arundel	York
Ashland	Aroostook
Athens	Somerset
Atkinson	Piscataquis
Auburn	Androscoggin
Augusta	Kennebec
Aurora	Hancock
Avon	Franklin
Baileyville	Washington
Baldwin	Cumberland
Bancroft	Aroostook
Bangor	Penobscot
Bar Harbor	Hancock
Baring Plt	Washington
Barnard Twp	Piscataquis
Batchelders Grant Twp	Oxford
Bath	Sagadahoc

Municipality	County Tab
Beals	Washington
Beaver Cove	Piscataquis
Beddington	Washington
Belfast	Waldo
Belgrade	Kennebec
Belmont	Waldo
Benedicta Twp	Aroostook
Benton	Kennebec
Berry Twp	Washington
Berwick	York
Bethel	Oxford
Biddeford	York
Big Lake Twp	Washington
Big Moose Twp	Piscataquis
Bingham	Somerset
Blaine	Aroostook
Blanchard Twp	Piscataquis
Blue Hill	Hancock
Boothbay	Lincoln
Boothbay Harbor	Lincoln
Bowdoin	Sagadahoc
Bowdoinham	Sagadahoc
Bowerbank	Piscataquis
Bradford	Penobscot
Bradley	Penobscot
Bremen	Lincoln
Brewer	Penobscot
Bridgewater	Aroostook
Bridgton	Cumberland
Brighton Plt	Somerset
Bristol	Lincoln
Brooklin	Hancock
Brooks	Waldo
Brooksville	Hancock
Brookton Twp	Washington
Brownfield	Oxford
Brownville	Piscataquis
Brunswick	Cumberland

Municipality	County Tab
Buckfield	Oxford
Bucksport	Hancock
Burlington	Penobscot
Burnham	Waldo
Buxton	York
Byron	Oxford
C Surplus	Oxford
Calais	Washington
Cambridge	Somerset
Camden	Knox
Canaan	Somerset
Canton	Oxford
Cape Elizabeth	Cumberland
Caratunk	Somerset
Caribou	Aroostook
Carmel	Penobscot
Carrabassett Valley	Franklin
Carroll Plt	Penobscot
Carrying Place Town Twp	Somerset
Carrying Place Twp	Somerset
Carthage	Franklin
Cary Plt	Aroostook
Casco	Cumberland
Castine	Hancock
Castle Hill	Aroostook
Caswell	Aroostook
Cathance Twp	Washington
Centerville Twp	Washington
Chain of Ponds Twp	Franklin
Chapman	Aroostook
Charleston	Penobscot
Charlotte	Washington
Chebeague Island	Cumberland
Chelsea	Kennebec
Cherryfield	Washington
Chester	Penobscot
Chesterville	Franklin
Chesuncook Twp	Piscataquis
China	Kennebec
Clifton	Penobscot
Clinton	Kennebec

Municipality	County Tab
Coburn Gore	Franklin
Codyville Plt	Washington
Columbia	Washington
Columbia Falls	Washington
Concord Twp	Somerset
Connor Twp	Aroostook
Cooper	Washington
Coplin Plt	Franklin
Corinna	Penobscot
Corinth	Penobscot
Cornish	York
Cornville	Somerset
Cove Point Twp	Piscataquis
Cranberry Isles	Hancock
Crawford	Washington
Cross Lake Twp	Aroostook
Crystal	Aroostook
Cumberland	Cumberland
Cushing	Knox
Cutler	Washington
Cyr Plt	Aroostook
Dallas Plt	Franklin
Damariscotta	Lincoln
Danforth	Washington
Day Block Twp	Washington
Dayton	York
Dead River Twp	Somerset
Deblois	Washington
Dedham	Hancock
Deer Isle	Hancock
Denmark	Oxford
Dennistown Plt	Somerset
Dennysville	Washington
Detroit	Somerset
Devereaux Twp	Washington
Dexter	Penobscot
Dixfield	Oxford
Dixmont	Penobscot
Dover-Foxcroft	Piscataquis
Dresden	Lincoln
Drew Plt	Penobscot

Municipality	County Tab
East Millinocket	Penobscot
East Moxie Twp	Somerset
Eastbrook	Hancock
Easton	Aroostook
Eastport	Washington
Durham	Androscoggin
Dyer Brook	Aroostook
E Twp	Aroostook
Eagle Lake	Aroostook
East Machias	Washington
Ebeemee Twp	Piscataquis
Eddington	Penobscot
Edgecomb	Lincoln
Edinburg	Penobscot
Edmunds Twp	Washington
Eliot	York
Elliottsville Twp	Piscataquis
Ellsworth	Hancock
Embden	Somerset
Enfield	Penobscot
Etna	Penobscot
Eustis	Franklin
Exeter	Penobscot
Fairfield	Somerset
Falmouth	Cumberland
Farmingdale	Kennebec
Farmington	Franklin
Fayette	Kennebec
Fletchers Landing Twp	Hancock
Forest City Twp	Washington
Forest Twp	Washington
Forkstown Twp	Aroostook
Fort Fairfield	Aroostook
Fort Kent	Aroostook
Frankfort	Waldo
Franklin	Hancock
Freedom	Waldo
Freeman Twp	Franklin
Freeport	Cumberland
Frenchboro	Hancock
Frenchtown Twp	Piscataquis

Municipality	County Tab
Frenchville	Aroostook
Friendship	Knox
Frye Island	Cumberland
Fryeburg	Oxford
Gardiner	Kennebec
Garfield Plt	Aroostook
Garland	Penobscot
Georgetown	Sagadahoc
Gilead	Oxford
Glenburn	Penobscot
Glenwood Plt	Aroostook
Gorham	Cumberland
Gouldsboro	Hancock
Grafton Twp	Oxford
Grand Falls Twp	Penobscot
Grand Isle	Aroostook
Grand Lake Stream Plt	Washington
Gray	Cumberland
Great Pond	Hancock
Greenbush	Penobscot
Greene	Androscoggin
Greenfield Twp	Penobscot
Greenlaw Chopping Twp	Washington
Greenville	Piscataquis
Greenwood	Oxford
Grindstone Twp	Penobscot
Guilford	Piscataquis
Hallowell	Kennebec
Hamlin	Aroostook
Hammond	Aroostook
Hampden	Penobscot
Hancock	Hancock
Hanover	Oxford
Harfords Point Twp	Piscataquis
Harmony	Somerset
Harpwell	Cumberland
Harrington	Washington
Harrison	Cumberland
Hartford	Oxford
Hartland	Somerset
Haynesville	Aroostook

Municipality	County Tab
Hebron	Oxford
Hermon	Penobscot
Hersey	Aroostook
Herseytown Twp	Penobscot
Hibberts Gore	Lincoln
Highland Plt	Somerset
Hiram	Oxford
Hodgdon	Aroostook
Holden	Penobscot
Hollis	York
Hope	Knox
Houlton	Aroostook
Howland	Penobscot
Hudson	Penobscot
Indian Island	Penobscot
Indian Twp Res	Washington
Industry	Franklin
Island Falls	Aroostook
Isle au Haut	Knox
Islesboro	Waldo
Jackman	Somerset
Jackson	Waldo
Jay	Franklin
Jefferson	Lincoln
Jim Pond Twp	Franklin
Johnson Mountain Twp	Somerset
Jonesboro	Washington
Jonesport	Washington
Katahdin Iron Works Twp	Piscataquis
Kenduskeag	Penobscot
Kennebunk	York
Kennebunkport	York
Kingfield	Franklin
Kingman Twp	Penobscot
Kingsbury Plt	Piscataquis
Kittery	York
Knox	Waldo
Kossuth Twp	Washington
Lagrange	Penobscot
Lake View Plt	Piscataquis

Municipality	County Tab
Lakeville	Penobscot
Lambert Lake Twp	Washington
Lamoine	Hancock
Lang Twp	Franklin
Lebanon	York
Lee	Penobscot
Leeds	Androscoggin
Levant	Penobscot
Lewiston	Androscoggin
Lexington Twp	Somerset
Liberty	Waldo
Lily Bay Twp	Piscataquis
Limerick	York
Limestone	Aroostook
Limington	York
Lincoln	Penobscot
Lincoln Plt	Oxford
Lincolntown	Waldo
Linneus	Aroostook
Lisbon	Androscoggin
Litchfield	Kennebec
Littleton	Aroostook
Livermore	Androscoggin
Livermore Falls	Androscoggin
Long A Twp	Penobscot
Long Island	Cumberland
Long Pond Twp	Somerset
Lovell	Oxford
Lowell	Penobscot
Lower Cupsuptic Twp	Oxford
Lubec	Washington
Ludlow	Aroostook
Lyman	York
Machias	Washington
Machiasport	Washington
Macwahoc Plt	Aroostook
Madawaska	Aroostook
Madawaska Lake Twp	Aroostook
Madison	Somerset
Madrid Twp	Franklin

Municipality	County Tab
Magalloway Plt	Oxford
Manchester	Kennebec
Mapleton	Aroostook
Mariaville	Hancock
Marion Twp	Washington
Mars Hill	Aroostook
Marshfield	Washington
Masardis	Aroostook
Mason Twp	Oxford
Matinicus Isle Plt	Knox
Mattamiscotis Twp	Penobscot
Mattawamkeag	Penobscot
Maxfield	Penobscot
Mayfield Twp	Somerset
Mechanic Falls	Androscoggin
Meddybemps	Washington
Medford	Piscataquis
Medway	Penobscot
Mercer	Somerset
Merrill	Aroostook
Mexico	Oxford
Milbridge	Washington
Milford	Penobscot
Millinocket	Penobscot
Milo	Piscataquis
Milton Twp	Oxford
Minot	Androscoggin
Misery Gore Twp	Somerset
Molunkus Twp	Aroostook
Monhegan Island Plt	Lincoln
Monmouth	Kennebec
Monroe	Waldo
Monson	Piscataquis
Monticello	Aroostook
Montville	Waldo
Moose River	Somerset
Moosehead Junction Twp	Piscataquis
Moro Plt	Aroostook
Morrill	Waldo
Moscow	Somerset
Mount Chase	Penobscot

Municipality	County Tab
Mount Desert	Hancock
Mount Katahdin Twp	Piscataquis
Mount Vernon	Kennebec
Moxie Gore	Somerset
Naples	Cumberland
Nashville Plt	Aroostook
Nesourdnhunk Twp	Piscataquis
New Canada	Aroostook
New Gloucester	Cumberland
New Limerick	Aroostook
New Portland	Somerset
New Sharon	Franklin
New Sweden	Aroostook
New Vineyard	Franklin
Newburgh	Penobscot
Newcastle	Lincoln
Newfield	York
Newport	Penobscot
Newry	Oxford
Nobleboro	Lincoln
Norridgewock	Somerset
North Berwick	York
North Haven	Knox
North Yarmouth	Cumberland
N. Yarmouth Academy Grant Twp	Aroostook
Northfield	Washington
Northport	Waldo
Norway	Oxford
Oakfield	Aroostook
Oakland	Kennebec
Ogunquit	York
Old Orchard Beach	York
Old Town	Penobscot
Orient	Aroostook
Orland	Hancock
Orneville Twp	Piscataquis
Orono	Penobscot
Orrington	Penobscot
Osborn	Hancock
Otis	Hancock
Otisfield	Oxford

Municipality	County Tab
Owls Head	Knox
Oxbow Plt	Aroostook
Oxford	Oxford
Palermo	Waldo
Palmyra	Somerset
Paris	Oxford
Parkman	Piscataquis
Parlin Pond Twp	Somerset
Parsonsfeld	York
Passadumkeag	Penobscot
Patten	Penobscot
Pembroke	Washington
Penobscot	Hancock
Perham	Aroostook
Perkins Twp	Franklin
Perry	Washington
Peru	Oxford
Phillips	Franklin
Phippsburg	Sagadahoc
Pittsfield	Somerset
Pittston	Kennebec
Pleasant Point	Washington
Pleasant Ridge Plt	Somerset
Plymouth	Penobscot
Poland	Androscoggin
Portage Lake	Aroostook
Porter	Oxford
Portland	Cumberland
Pownal	Cumberland
Prentiss Twp T7 R3 NBPP	Penobscot
Presque Isle	Aroostook
Princeton	Washington
Prospect	Waldo
Randolph	Kennebec
Rangeley	Franklin
Rangeley Plt	Franklin
Raymond	Cumberland
Readfield	Kennebec
Reed Plt	Aroostook
Richmond	Sagadahoc
Riley Twp	Oxford

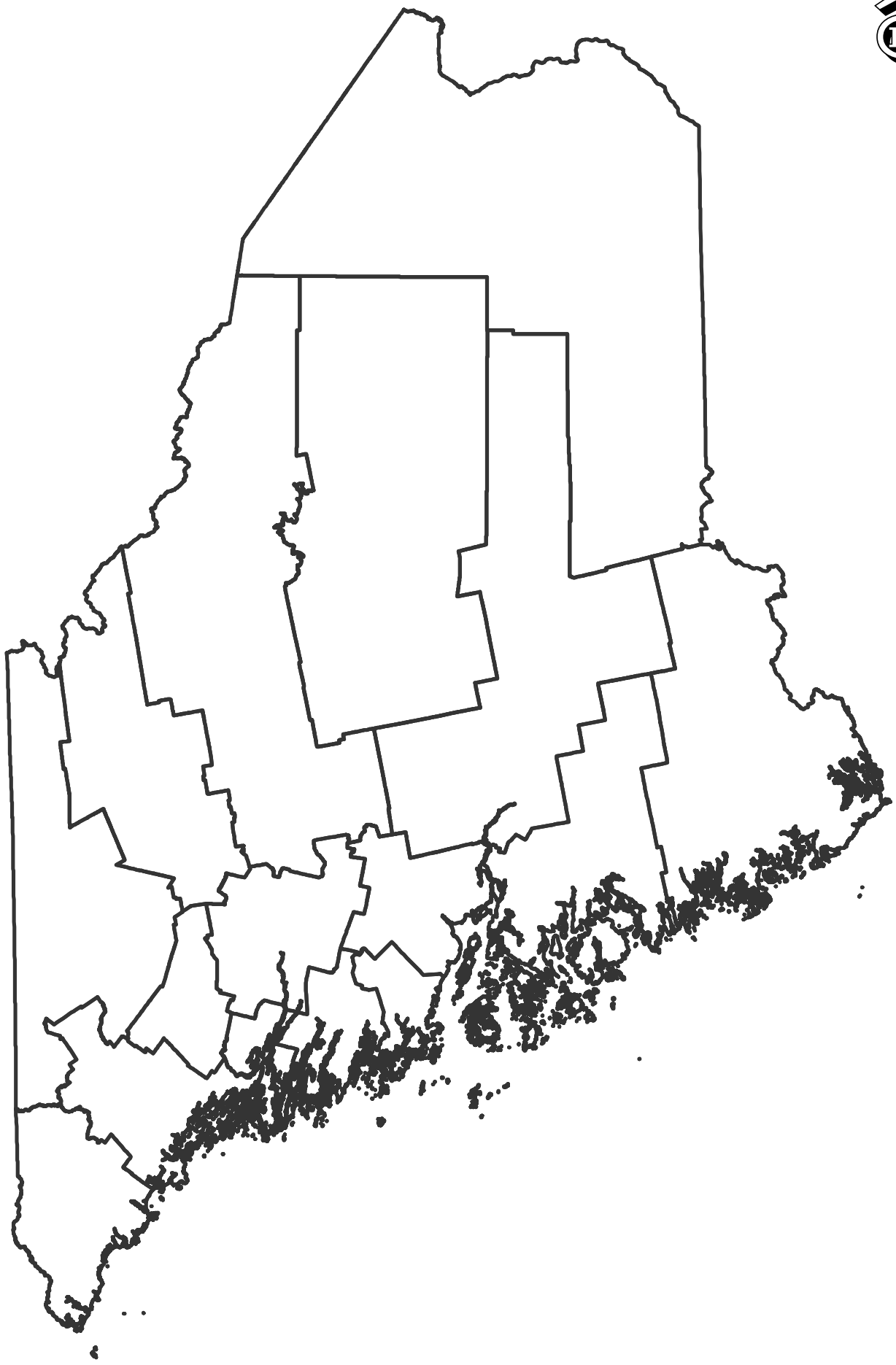
Municipality	County Tab
Ripley	Somerset
Robbinston	Washington
Rockland	Knox
Rockport	Knox
Rockwood Strip T1 R1 NBKP	Somerset
Rome	Kennebec
Roque Bluffs	Washington
Roxbury	Oxford
Rumford	Oxford
Sabattus	Androscoggin
Saco	York
Sagadahoc County Island	Sagadahoc
Saint Agatha	Aroostook
Saint Albans	Somerset
Saint Francis	Aroostook
Saint George	Knox
Saint John Plt	Aroostook
Salem Twp	Franklin
Sandwich Academy Grant Twp	Somerset
Sandy Bay Twp	Somerset
Sandy River Plt	Franklin
Sanford	York
Sangerville	Piscataquis
Sapling Twp	Somerset
Scarborough	Cumberland
Searsmont	Waldo
Searsport	Waldo
Sebago	Cumberland
Sebec	Piscataquis
Seboeis Plt	Penobscot
Sedgwick	Hancock
Shapleigh	York
Sherman	Aroostook
Shirley	Piscataquis
Sidney	Kennebec
Silver Ridge Twp	Aroostook
Skowhegan	Somerset
Smithfield	Somerset
Smyrna	Aroostook
Soldiertown Twp T2 R7 WELS	Penobscot
Solon	Somerset

Municipality	County Tab
Somerville	Lincoln
Sorrento	Hancock
South Berwick	York
South Bristol	Lincoln
South Portland	Cumberland
South Thomaston	Knox
Southport	Lincoln
Southwest Harbor	Hancock
Springfield	Penobscot
Stacyville	Penobscot
Standish	Cumberland
Starks	Somerset
Stetson	Penobscot
Steuben	Washington
Stockholm	Aroostook
Stockton Springs	Waldo
Stoneham	Oxford
Stonington	Hancock
Stow	Oxford
Strong	Franklin
Sullivan	Hancock
Summit Twp	Penobscot
Sumner	Oxford
Surry	Hancock
Swans Island	Hancock
Swanville	Waldo
Sweden	Oxford
T1 R13 WELS	Piscataquis
T1 R5 WELS	Aroostook
T1 R6 WELS	Penobscot
T1 R8 WELS	Penobscot
T1 R9 WELS	Piscataquis
T10 SD	Hancock
T11 R4 WELS	Aroostook
T14 R6 WELS	Aroostook
T15 R6 WELS	Aroostook
T17 R3 WELS	Aroostook
T17 R4 WELS	Aroostook
T18 MD BPP	Washington
T2 R10 WELS	Piscataquis

Municipality	County Tab
T2 R8 NWP	Penobscot
T2 R9 NWP	Penobscot
T2 R9 WELS	Piscataquis
T22 MD	Hancock
T24 MD BPP	Washington
T26 ED BPP	Washington
T28 MD	Hancock
T3 Indian Purchase Twp	Penobscot
T3 ND	Hancock
T3 R10 WELS	Piscataquis
T3 R4 BKP WKR	Somerset
T30 MD BPP	Washington
T32 MD	Hancock
T4 Indian Purchase Twp	Penobscot
T4 R10 WELS	Piscataquis
T4 R11 WELS	Piscataquis
T4 R13 WELS	Piscataquis
T4 R9 NWP	Piscataquis
T5 R11 WELS	Piscataquis
T5 R7 WELS	Penobscot
T5 R8 WELS	Penobscot
T5 R9 WELS	Piscataquis
T6 R6 WELS	Penobscot
T6 R7 WELS	Penobscot
T6 R8 WELS	Penobscot
T7 R5 WELS	Aroostook
T7 SD	Hancock
T8 R3 NBPP	Washington
T8 R4 NBPP	Washington
T8 R5 WELS	Aroostook
T9 R5 WELS	Aroostook
T9 SD	Hancock
TA R2 WELS	Aroostook
TA R7 WELS	Penobscot
Talmadge	Washington
Taunton & Raynham Academy Grant	Somerset
TD R2 WELS	Aroostook
Temple	Franklin
The Forks Plt	Somerset
Thomaston	Knox

Municipality	County Tab
Thorndike	Waldo
Tomhegan Twp	Somerset
Topsfield	Washington
Topsham	Sagadahoc
Township 6 North of Weld	Franklin
Township C	Oxford
Township D	Franklin
Township E	Franklin
Tremont	Hancock
Trenton	Hancock
Trescott Twp	Washington
Trout Brook Twp	Piscataquis
Troy	Waldo
Turner	Androscoggin
Union	Knox
Unity	Waldo
Unity Twp	Kennebec
Upper Molunkus Twp	Aroostook
Upton	Oxford
Van Buren	Aroostook
Vanceboro	Washington
Vassalboro	Kennebec
Veazie	Penobscot
Verona Island	Hancock
Vienna	Kennebec
Vinalhaven	Knox
Wade	Aroostook
Waite	Washington
Waldo	Waldo
Waldoboro	Lincoln
Wales	Androscoggin
Wallagrass	Aroostook
Waltham	Hancock
Warren	Knox
Washburn	Aroostook
Washington	Knox
Washington Twp	Franklin
Waterboro	York
Waterford	Oxford
Waterville	Kennebec
Wayne	Kennebec
Webster Plt	Penobscot

Municipality	County Tab
Weld	Franklin
Wellington	Piscataquis
Wells	York
Wesley	Washington
West Bath	Sagadahoc
West Forks Plt	Somerset
West Gardiner	Kennebec
West Paris	Oxford
Westbrook	Cumberland
Westfield	Aroostook
Westmanland	Aroostook
Weston	Aroostook
Westport Island	Lincoln
Whitefield	Lincoln
Whiting	Washington
Whitneyville	Washington
Williamsburg Twp	Piscataquis
Willimantic	Piscataquis
Wilton	Franklin
Windham	Cumberland
Windsor	Kennebec
Winn	Penobscot
Winslow	Kennebec
Winter Harbor	Hancock
Winterport	Waldo
Winterville Plt	Aroostook
Winthrop	Kennebec
Wiscasset	Lincoln
Woodland	Aroostook
Woodstock	Oxford
Woodville	Penobscot
Woolwich	Sagadahoc
Wyman Twp	Franklin
Yarmouth	Cumberland
York	York



WORK PLAN TERMS AND DEFINITIONS

ACIP: Airport Capital Improvement Plan.

ADA or Americans with Disabilities Act: The Americans with Disabilities Act prohibits discrimination and ensures equal opportunity for persons with disabilities in employment, government services, public accommodations, commercial facilities and transportation.

Administration: The ongoing functions that support MaineDOT programs and projects, including department-wide financial and administrative services, financial administration for federal programs, human resources, legal services, operation of the Executive Office, geographic information systems, performance measurement and accountability, the Freight and Business Services Office, the Business and Community Relations Office and engineering oversight.

Airport Master Plan: An Airport Master Plan is a comprehensive study of an airport that describes short-, medium- and long- term development plans to meet future aviation demand.

Apron: The area of an airport intended to accommodate the loading and unloading of passengers and cargo, and the refueling, servicing and parking of aircraft.

Asset Location Management: Managing transportation asset data, coordinating data between systems, analyzing data and work-reporting, and producing reports, maps and data files.

Asset Name: Names the publicly owned or publicly used facility or program on which work is to occur.

Aviation: Includes crack-sealing to preserve airport runway pavement.

Avigation Easement: Avigation easement is an easement or right in the airspace above or in the vicinity of a particular property. It includes the right to create such noise or other effects as may result from the lawful operation of aircraft in such airspace and the right to remove any obstructions to such overflight. This in effect prevents the landowners near airports from building above a set height or requires the trimming of trees.

AVL or Automatic Vehicle Location: Automatic Vehicle Location is a means of determining the location of a vehicle and transmitting that information to a receiver, allowing transit agencies to determine location of buses, wait times and other information.

Items in Italics indicate Statewide Operations or Statewide Capital Programs

Bicycle- Pedestrian: Improve transportation and safety, encourage healthful activities, and promote economic development, while improving the livability and vitality of local communities.

BIG or Boating Infrastructure Grants: Boating Infrastructure Grants is a program of the U.S. Fish and Wildlife Service to support boating infrastructure.

BPI or Business Partnership Initiative: Provides state funding to match private and municipal investment in highway improvements performed to facilitate economic development.

BR: Bureau Request for Maintenance and Operations.

Bridge: A span length of at least 20 feet, as defined by FHWA.

Bridge and Structural Maintenance: Investments to prevent or repair routine problems, and to extend the useful life of bridges until capital funding becomes available.

Bridge Deck: The portion of the bridge that provides direct support for vehicular and pedestrian traffic.

Bridge Preservation: Bridge-strengthening and other bridge improvements on state-owned bridges.

Bridge Scour Countermeasures: Techniques employed to mitigate the effects of sediment scour and other hydraulic stress on bridge structures.

Bridge Substructure: The parts of a bridge that are below the bottom of the girders. Pilings, shafts, spread footings and columns may be part of the substructure.

Bridge Superstructure: The parts of a bridge that are above the bottom of the girders. Girders, bridge deck and bridge railing are parts of the superstructure.

Building and Lot Maintenance: Supports maintenance of over 600 buildings and more than 100 building lots, as well as maintenance of ancillary lot structures.

CADD: Computer Aided Design and Drafting.

Catch Basin: A reservoir for collecting surface drainage or runoff.

CBITD: Casco Bay Island Transit District. The ferry system that serves Portland and nearby islands in Casco Bay.

CE or Construction Engineering: The supervision and inspection of construction activities.

Items in Italics indicate Statewide Operations or Statewide Capital Programs

Chip Sealing: Consists of a layer of asphalt binder that is overlaid by a layer of embedded aggregate that furnishes, among other things, protection to the asphalt layer from tire damage and macrotexture that creates a skid-resistant surface.

CIPR or Cold in Place Recycling: The process of removing a portion of the pavement surface, processing it to a uniform particle size, and mixing with emulsion and Portland cement in a continuous portable operation to create a recycled pavement layer.

CMAQ or Congestion Mitigation for Air Quality: A source of Federal-aid funding for transportation improvements designed to improve air quality and mitigate congestion.

CMQ, CMQR: Central Maine and Quebec Railway.

CMS: Changeable Message Signs.

Cold Storage Building: A building facility used to store salt and sand materials for use in maintaining a roadway facility in winter.

Communications and Outreach: This program includes the Local Transportation Assistance Program, work zone-safety and bicycle-pedestrian safety education, and audio-visual and other creative services.

CON: Construction phase of project work.

Contract Administration: Costs related to developing and administering contracts.

CPR or Cyclical Pavement Resurfacing: The application of a 3/4" overlay used to preserve lower priority roads that are considered "built".

Crack Sealing: Roadway or runway surface crack sealing treatments, to prevent surface damage from freeze thaw cycles.

Crew Operations: Crew management and planning, and overall work preparation activities. Equipment transport and certain repairs also fall into this category.

CSL or Customer Service Level: A measure of how a road compares to other roads of the same priority across the state, based on safety, condition and service.

Culvert: Any pipe or other structure under a roadway that has a span of less than 5 feet, or multiple pipes or other structures with a combined opening of less than 20 square feet in area.

Items in Italics indicate Statewide Operations or Statewide Capital Programs

Custodial Maintenance: Activities aimed at keeping the assets clean and functioning, such as patrolling and inspecting highways, sweeping, cleaning bridges, and vegetation management.

Debt Service: Debt service is the cash required over a given time period for the repayment of interest and principal on a debt instrument.

Description: Provides a detailed description as to the specific location of where work is to occur and/or details the type of work that is to occur over a specific area.

Dolphin: Man-made marine structure that extends above the water level and is not connected to shore.

Drainage Maintenance: Removing water from the highway structure, which increases roadway longevity—ditching, catch basin and culvert cleaning, and installation/replacement of drainage structure.

DSRC or Dedicated Short-Range Communications: One-way or two-way short-range to medium-range wireless communication channels specifically designed for automotive use and a corresponding set of protocols and standards.

DSRX: Downeast Scenic Railroad.

Easement: A certain right to use the real property of another without possessing it.

Employee Education and Training: All costs associated with creating, presenting and attending various trainings, as well as costs associated with attending meetings and conferences.

EMR: Eastern Maine Railway.

Engineering and Professional Services: Legal work, right-of-way, design, geotechnical engineering, surveying, civil rights, planning, project management and utility coordination.

Enhanced Project Scoping: A planning process intended to manage future risk by detailing the basic need, possible impacts, roadway design matters, potential cost and stakeholder issues of proposed projects.

Environmental Stewardship: The collection, documenting, permitting and administration of environmental issues associated with maintenance activities or projects.

FAA or Federal Aviation Administration: The national aviation authority of the United States with powers to regulate all aspects of civil aviation, including inspecting and rating civilian aircraft and pilots, enforcing the rules of air safety, and installing and maintaining air-navigation and traffic control facilities.

Items in Italics indicate Statewide Operations or Statewide Capital Programs

Feasibility Study: An analysis and evaluation of a proposed action which is based on extensive investigation and research to determine order-of-magnitude costs and benefits for the proposed action.

Federal Functional Classification: The process by which both rural and urban streets and highways are grouped into classes.

Federal Fund: A fund in which all resources are provided by the Federal Government.

FFY or Federal Fiscal Year: Federal Fiscal Year, which begins October 1st.

FHWA or Federal Highway Administration: The Federal Highway Administration (FHWA) is a division of the United States Department of Transportation that specializes in highway transportation.

Finger Floats: Floating parallel docks for use as a boat slip.

Fog Seal: A method of adding asphalt to an existing pavement surface to improve sealing or waterproofing, prevent further stone loss by holding aggregate in place, or simply improve the surface appearance.

Freight: The movement of goods or cargo by ship, train or truck.

FTA or Federal Transit Administration: The FTA provides financial and technical assistance to local public transit systems, including buses, subways, light rail, commuter rail, trolleys and ferries. FTA also oversees safety measures and helps develop next-generation technology research.

FTA 5303: Funding provided by FTA for Metropolitan Transportation Planning.

FTA 5304: Funding provided by FTA for Statewide and Non-metropolitan Transportation Planning.

FTA 5307: Funding provided by FTA for transit investments, operating assistance and transportation planning in urbanized areas.

FTA 5310: Funding provided by FTA to improve transportation for seniors and individuals with disabilities.

FTA 5311: Funding provided by FTA to support public transportation in rural areas.

FTA 5337: Funding provided by FTA to finance capital projects to maintain public transportation systems in a state of good repair.

Items in Italics indicate Statewide Operations or Statewide Capital Programs

FTA 5339: Funding provided by FTA to replace, rehabilitate and purchase buses and related equipment and to construct bus-related facilities.

Full Depth Reclamation with Foamed Asphalt: The foamed asphalt stabilization process involves full depth reclamation of all of the existing hot mix asphalt and some of the underlying sub-base gravel, shaping this material to the desired grade and cross-slope and compacting the material to specifications.

Funding: Comprises the total funding being applied to a project, specific to the scope.

GARVEE: A Grant Anticipation Revenue Vehicle (GARVEE) is any bond or other form of debt repayable, either exclusively or primarily, with future Federal-aid highway funds under Section 122 of Title 23 of the United States Code.

General Fund: A fund used to account for all transactions of a governmental unit that are not accounted for in another fund.

General Obligation Bonds: General obligation (G.O.) bonds are debt instruments issued to raise funds for public works. G.O. bonds are backed by the full faith and credit of the issuing entity.

Grader Work: Reshaping the shoulder of the highway to facilitate runoff to ditches.

Guardrail: Railing designed to keep vehicles from straying into dangerous or off-limits areas.

Guardrail Crash Cushion: Energy-absorbing cushioning device that offers protection from collisions with fixed guardrail installations.

Hangar: A large building for storing and maintaining aircraft.

HCD or Habitat Connectivity Design: Design incorporating key strategies to protect biodiversity, maintain viable ecosystems and wildlife populations and facilitate the movement and adaptation of wildlife populations.

HCP or Highway Corridor Priority: A classification system based on common-sense factors including the economic importance of the road. HCP model classifies all 23,500 miles of public highways as one of five levels:

- **HCP 1:** 1,760 miles - 8% of statewide mileage; 42% of Maine vehicle-miles traveled (VMT); the Maine Turnpike, all Interstate miles, and key principal arterials.
- **HCP 2:** 1,355 miles - 6% of statewide mileage; 17% of VMT; non-Interstate and high-value arterials.
- **HCP 3:** 2,211 miles - 9% of statewide mileage; 16% of VMT; the remaining arterials and the most significant major-collectors.

Items in Italics indicate Statewide Operations or Statewide Capital Programs

- **HCP 4:** 3,731 miles - 16% of statewide mileage; 12% of VMT; the remaining major- and urban-collector highways, as well as minor-collector highways and state-aid roads.
- **HCP 6:** 14,362 miles - 61% of statewide mileage; 13% of VMT; local roads and streets that are the year-round responsibility of municipalities.

Heavy Pavement Treatment: Applied to roadways in fair to good condition that have deteriorated too far for light treatments to be effective, but are still able to be preserved with a more substantial treatment.

Highway and Bridge Capital: Capital investments for highway and bridge improvements.

Highway and Bridge Maintenance: Maintenance investments for the highway and bridge program.

Highway Fund: The State Highway Fund is an account that receives its resources mainly through fuel taxes and is used to fund projects that are related to the State's highway system.

Highway Light Capital Paving: (LCP) Program performs light paving treatments to improve safety and drivability, and to extend the life of lower-priority roadways.

Highway Preservation Paving: Preserves the investments in existing highways with treatments such as repaving, crack sealing, drainage repair, etc., in each region and the Interstate.

Highway Preservation Paving 1 1/4" overlay: Projects scoped for this treatment will receive a 1 1/4 inch HMA surface covering the travel way and any adjacent paved shoulders.

Highway Preservation Paving 3/4" overlay: Projects scoped for this treatment will receive a travel way leveling course followed by a 3/4 inch HMA surface course covering mainline travel way and shoulders.

Highway Reconstruction: The rebuilding of an existing highway to modern design standards to ensure adequate levels of service for travelers.

Highway Rehabilitation: Structural enhancements that extend the service life of an existing pavement and/or improve its load-carrying capacity.

Highway Safety and Spot Improvements: An activity grouping that includes striping, guardrail, rumble strips, crack-sealing, signage, measures to reduce vehicle/large animal collisions, improvements to visitor information centers, and installation of pedestrian crossing-signals.

Highway System Operations: Project-level expenses across multiple types of projects, and various operational activities including: fees for river gauges, landscaping, operating costs for

Items in Italics indicate Statewide Operations or Statewide Capital Programs

the ARAN data collection vehicle, operation of intelligent transportation system field devices and advanced transportation management system operations.

HMA or Hot Mix Asphalt: Hot mix asphalt is a combination of approximately 95% stone, sand or gravel bound together by asphalt cement—a product of crude oil. Asphalt cement is heated aggregate, combined, and mixed with the aggregate at an HMA facility.

HTF or Highway Trust Fund: An account established by law to hold federal highway user taxes that are dedicated for highway and transit-related purposes. The HTF has two accounts: the Highway Account and the Mass Transit Account.

ID or Identification Number: The primary means of identifying and tracking projects within programs and information systems.

IMT: The International Marine Terminal, located on the Portland waterfront.

Information Technology Support: Funds development, operation and maintenance of the department’s technology systems through the state Office of Information Technology.

Infrastructure Inspection and Inventory: Collection, monitoring and review of the department’s assets, which include highways, rail, ferry, structures and appurtenances.

Intermodal Facility: A transportation facility designed to facilitate the change in mode for passenger or freight movement.

Interpretive Signs: Signs used to inform and make visitors aware of notable features of an area.

Inventory and Performance Management: A grouping of work that includes vehicle size/weight classification, traffic counts, highway classification, traffic studies, bridge inspections, the Safety Office, and operation of the Results and Information Office (RIO).

ITS or Intelligent Transportation System: The application of advanced technologies to improve the efficiency and safety of transportation systems. Technologies include variable message boards and coordinated traffic signals.

Large Culvert: (Formerly referred to as a “strut”.) A large culvert is a pipe or other structure that has a clear span between 5 and 10 feet, or multiple pipes or structures with a combined opening between 19 and 80 square feet in area.

LCP or Light Capital Pavement: Light Capital Pavement is typically the application of a 5/8” nominal overlay, used as a holding action on unbuilt roads, to improve safety and durability and to extend the life of lower-priority roadways.

Items in Italics indicate Statewide Operations or Statewide Capital Programs

LED or Light-Emitting Diode: Semiconductor light sources that are highly efficient, used in highway lighting and signage installation.

Light Pavement Treatment: Intended to provide a new wearing surface for traffic and to protect the underlying pavement on the roadway.

Local Road Assistance or LRAP: The program working with municipal and tribal jurisdictions to provide training, technical assistance and information regarding the construction, maintenance and managing of local roads and bridges in Maine.

Marine: Programs include the Boating Infrastructure Grant program funded by the U.S. Fish and Wildlife Service, funding for infrastructure improvements for the Maine State Ferry Service, and marine port improvements, statewide.

MCRR: Maine Central Railroad.

Microsurfacing: A mixture of asphalt emulsion, graded aggregates (1/4" to 3/8"), mineral filler, water and other additives. The mixture is made and placed on a continuous basis using a travel paver (Slurry Surfacing Machine).

Mill and Fill: A pavement management treatment that extends the life of existing roadways by removing a portion of the roadway surface then replacing it with a suitable depth of new hot mix asphalt.

Mitigation: Actions that avoid, minimize, or compensate for potential adverse impacts.

MNR: Maine Northern Railway.

MPI or Municipal Partnership Initiative: A method to develop, fund and build projects of municipal interest on the state infrastructure system with MaineDOT as a partner.

MPO or Metropolitan Planning Organization: A federally chartered planning entity responsible for transportation planning and approval of federal transportation funding in federally defined metropolitan areas. Maine has four: Androscoggin Transportation Resource Center (ATRC), Bangor Area Comprehensive Transportation System (BACTS), Kittery Area Comprehensive Transportation System (KACTS) and the Portland Area Comprehensive Transportation System (PACTS).

MPA or Metropolitan Planning Area: The boundaries of a metropolitan planning area (MPA) shall be determined by agreement between the MPO and the Governor. At a minimum, the MPA boundaries shall encompass the entire existing urbanized area (as defined by the Bureau of the Census) plus the contiguous area expected to become urbanized within a 20-year forecast period

Items in Italics indicate Statewide Operations or Statewide Capital Programs

for the [metropolitan transportation plan](#). The MPA boundaries may be further expanded to encompass the entire metropolitan statistical area or combined statistical area, as defined by the Office of Management and Budget.

The cities and towns included in the **MPA** for each **MPO** are listed below:

ATRC includes Auburn, Lewiston, Lisbon and Sabattus

BACTS includes Bangor, Bradley, Brewer, Eddington, Hampden, Hermon, Indian Island, Milford, Old Town, Orono, Orrington and Veazie

KACTS includes Berwick, Eliot, Kittery, South Berwick and York

PACTS includes Arundel, Biddeford, Cape Elizabeth, Cumberland, Falmouth, Freeport, Gorham, North Yarmouth, Old Orchard Beach, Portland, Raymond, Saco, Scarborough, South Portland, Westbrook, Windham, Yarmouth

MTA or Maine Turnpike Authority: The Maine Turnpike Authority is a public entity that was established for the purpose of constructing, maintaining, reconstructing and operating a toll highway from Kittery to Augusta.

Multimodal: A term that describes the transportation of goods or passengers performed by multiple modes of transport. This can include rail, bus, ferry, bicycling, walking and aviation.

Multimodal Capital: Capital outlays for non-highway transportation investments.

Multimodal Operations: Operating outlays for non-highway transportation investments.

Multimodal System Operations: An activity grouping that includes operating support for aviation facilities, bicycle/pedestrian facilities, Visitor Information Centers, transit, and operation of the Maine State Ferry Service.

Multi-use Path: A path or sidewalk designed for use by cyclists and pedestrians, and sometimes motorized vehicles.

NHPP or National Highway Performance Program: A federal program that funds construction and maintenance projects located on the National Highway System.

NHS or National Highway System: A highway system, consisting primarily of existing Interstate routes and a portion of the federally designated principal arterial highways.

Items in Italics indicate Statewide Operations or Statewide Capital Programs

NPDES II MS4: As authorized by the Clean Water Act, the National Pollutant Discharge Elimination System (NPDES) permit program controls water pollution by regulating point sources that discharge pollutants into waters of the United States.

Operational and Safety Maintenance: A work grouping that includes traffic control and roadway delineation and protection, including signage, traffic signal maintenance, lighting, striping, and guardrail installation and maintenance.

PACTS Municipal Partnership Initiative: A program that funds state/ local financial partnerships with municipalities to make highway improvements of local interest in the Portland metropolitan area.

Park and Ride Lots: Designated parking areas for drivers who ride in another vehicle for a portion of their trip.

PE or Preliminary Engineering: Engineering work done prior to advertising a project.

Pedestrian Refuge: A small section of pavement or sidewalk completely surrounded by asphalt or other road materials, where pedestrians can stop before finishing crossing the road.

Pilings: Linear members usually hexagon, square, round or "H" shaped constructed of timber, steel, concrete or a composite of these materials, driven into the earth to carry structural load.

Planning Studies: A process of defining future policies, goals, investments and designs to prepare for future needs to move people and goods to destinations.

PMRAP or Plant Mix Recycled Asphalt Pavement: A cold pavement mix consisting of reclaimed asphalt materials used as a base to add structure and correct deficient cross-slopes.

Policy, Planning and Research: An activity group that includes management of MaineDOT planning activities and studies, public outreach; project scoping and analysis; Work Plan development; Metropolitan and non-metropolitan planning; and research programs and projects.

Polyurea Reflective Striping: Highly reflective road paint for road lines and asphalt striping.

PPP or Public-Private Partnership: A Public-Private Partnership is a mutually beneficial collaboration between a public agency and a private-sector entity.

Precision Approach Path Indicator: A visual aid consisting of lights in a single row of either two or four light units set perpendicular to the airport runway centerline. The row of light units is normally installed on the left side of the runway.

Items in Italics indicate Statewide Operations or Statewide Capital Programs

Preservation Paving: Paving done to a highway facility that facilitates the preservation of the investment.

Public Transportation Capital: Capital funding for buses and bus facilities under Federal Transit Administration (FTA) intercity, urban, small urban, and rural programs that serve the general public, and elderly and disabled persons. Some FTA funding may be used for either capital or operating expense. This category also includes improvements to park and ride lots.

Public Transportation Operations: Supports statewide operations, planning and administration for buses and passenger rail, including operating support and administration of federal programs, state-funded transit assistance, and operating support for the Downeaster passenger rail service.

Rail: Operational improvements to state-owned rail lines, rail-crossing improvements and the Industrial Rail Access Program (IRAP), which partners with private-sector entities to fund rail improvements that support economic development.

Recreational Trails Program: A Federal Highway Administration funding set-aside that MaineDOT transfers to the Maine Department of Agriculture, Conservation and Forestry for improvements to multi-use trails.

Reconstruction: Complete removal and replacement of the existing asset which may include new and/or recycled materials.

Rehabilitation: Structural enhancements that extend the service life of an existing asset and/or improve its load-carrying capacity.

Region: A MaineDOT maintenance region. MaineDOT's field operations and facilities are grouped into five large geographic areas of the state (Northern, Southern, Eastern, Western and Mid-Coast). <https://www.maine.gov/mdot/about/regions/>

Roof Condensing Unit: Air conditioning condensing unit placed on a roof.

Rotary: A large-scale circular junction, typically between controlled-access highways, and feature higher speeds inside the circle and on the approaches.

Roundabout: A type of circular intersection or junction in which road traffic is slowed and flows almost continuously in one direction around a central island to several exits onto the various intersecting roads.

Route: Established path along the public road network. A route's length is typically measured in miles. Locations along the route are typically referenced by their mile point.

Items in Italics indicate Statewide Operations or Statewide Capital Programs

ROW, RW or Right of Way: A right of way is a type of ownership or easement granted over the land for transportation purposes. This can be for a highway, public footpath, rail transport, canal, etc. Also, the property acquisition phase of a project.

RTAP or Rural Transit Assistance Program: A Federal Transit Administration program that provides a source of funding to assist in the design and implementation of training and technical assistance projects and other support services tailored to meet the needs of transit operators in non-urbanized areas.

RWIS: Road Weather Information System.

Safety and Spot Improvements: Roadway treatments that address single issues or a series of issues along a roadway.

Scope: The type and extent of the planned treatment, activity, or operation that will take place.

SHIP or Small Harbors Improvement Program: A state program that promotes economic development, public access and improved commercial fishing opportunities, and works to preserve and create infrastructure at facilities in tidewater and coastal municipalities.

SLA, SLR: Saint Lawrence and Atlantic Railroad.

STP or Surface Transportation Program: A Federal-aid Highway program that provides flexible funding that may be used by states and localities for projects on any Federal-aid highway including the National Highway System, bridge projects on any public road

Structural Overlay: Structural overlays are used to increase pavement structural capacity.

Surface and Base Maintenance: Localized pavement repairs, shimming, and paving of certain corridors. This activity also includes the preparation of base gravels or shoulder work.

Taxiway: A defined path established for the taxiing of aircraft from one part of an airport to another.

Traffic Calming: Changes in street alignment, installation of barriers and other physical measures to reduce traffic speed and/or cut-through volumes, in the interest of street safety, livability and other public purpose.

Transfer Bridge: A structure that facilitates car movement from a dock to a ferry.

UA or Urbanized Area: A continuous urban area as designated by the U.S. Bureau of the Census having a population of 50,000 or more.

Items in Italics indicate Statewide Operations or Statewide Capital Programs

Ultra-Thin Bonded Wearing Course: The placement of a thin (3/4") HMA surface course over a polymer modified tack coat membrane placed by a spray paver.

Vessel Electronic Devices: Electronic devices classed for use in the marine environment, designed for navigation and other marine functions.

Wearing Surface: The surface portion of a roadway or bridge deck which is in the direct contact with the vehicles.

Wetland Mitigation: Actions that avoid, minimize, or compensate for potential adverse impacts to wetlands.

WIN: Work Identification Number.

Wing Walls: The retaining wall extension of an abutment extended to the side-slope material of an approach, causeway or embankment.

Winter Maintenance: Activities associated with snow and ice control, and monitoring the highways for hazardous winter conditions.

Work Program Management: A grouping of work activities that support the development of projects, including overall project management, software, property acquisition and compliance oversight.

WR or Work Request: A Work Request for the Bureau of Maintenance and Operations

Items in Italics indicate Statewide Operations or Statewide Capital Programs