

MAINE STATE LEGISLATURE

The following document is provided by the
LAW AND LEGISLATIVE DIGITAL LIBRARY
at the Maine State Law and Legislative Reference Library
<http://legislature.maine.gov/lawlib>



Reproduced from scanned originals with text recognition applied
(searchable text may contain some errors and/or omissions)

STATE OF MAINE
AUGUSTA, MAINE

MAINE RIVERS STUDY

Final Report

State of Maine, Department of
Conservation

U.S. Department of the Interior,
National Park Service
Mid-Atlantic Regional Office

May 1982

TABLE OF CONTENTS

	<u>Page</u>
Study Participants	i
Acknowledgements	iii
Section I - Major Findings	1
Section II - Introduction	9
Section III - Study Method and Process	10
Step 1 Identification and Definition of Unique River Values	10
Step 2 Identification of Significant River Resource Values	11
Step 3 River Category Evaluation	11
Step 4 River Category Synthesis	11
Step 5 Comparative River Evaluation	12
Section IV - River Resource Categories	14
Unique Natural Rivers - Overview	14
A. Geologic/Hydrologic Features	15
B. River Related Critical/Ecologic Resources	19
C. Undeveloped River Areas	28
D. Scenic River Resources	31
E. Historical River Resources	36
Unique Recreational Rivers - Overview	39
A. Anadromous Fisheries	39
B. River-Related Inland Fisheries	42
C. River-Related Recreational Boating	45
Section V - Final List of Rivers	51
Section VI - Documentation of Significant River Related Natural and Recreational Values	77
Key to Documentation Maps	77

	<u>Page</u>
Section VII - Options for Conservation of Rivers	160
River Conservation-Energy Development Coordination	160
Federal Energy Regulatory Commission Consistency	161
State Agency Consistency	162
Federal Coordination Using the National Wild and Scenic Rivers Act	162
Federal Consistency on Coastal Rivers	163
Designation into the National Rivers System	164
State River Conservation Legislation	165
Tax Credits for Fish Habitat Improvement	166
River Corridor Assessments	167
Use of Existing State Programs, Laws, and Regulations	168
Critical Areas Register	169
Use of Land Use Regulation Commission Subdistricts	169
Cooperating Agreements	170
State River Management Planning on Public Lands	170
International Cooperation	170
Section VIII - Uses of the Study	171
Section IX - Appendices	174
Appendix A - Analysis of Findings by River Basin	175
Appendix B - River Related Geologic/Hydrologic Features	187
Appendix C - River Related Rare Vascular Plant	194
Appendix D - River Related Critical/Ecologic Areas and Features	207
Appendix E - Rivers with Significant Bald Eagle Habitat	211
Appendix F - Rivers with Undeveloped Corridors	213
Appendix G - Scenic Rivers	220
Appendix H - Rivers with National Historic Landmarks and Register Sites	225
Appendix I - Anadromous Fisheries	228
Appendix J - River Related Inland Fisheries	231
Appendix K - Canoe Touring Rivers	238
Appendix L - Whitewater Boating Rivers	240
Appendix M - Backcountry Excursion Rivers	243
Appendix N - Significant Whitewater Areas	244
Appendix O - Bibliography	247

STUDY PARTICIPANTS

Maine State Department of Conservation

Herbert Hartman, Director, Bureau of Parks and Recreation
Tom Cieslinski, Project Leader, Bureau of Parks and Recreation
Nancy Ross, Director of Policy Planning and Program Services

U.S. Department of the Interior, National Park Service, Mid-Atlantic Region

J. Glenn Eugster, Chief, Division of Natural Resource Planning
David Lange, Project Leader
Drew Parkin, Project Leader
Kelvin J. Nelson, Outdoor Recreation Planner
Delores C. Sciulli, Study Production
Carol D. Beall, Study Production

Appalachian Mountain Club

Jim Thorne, President, Maine Chapter

Atlantic Sea Run Salmon Commission

Edward T. Baum, Fisheries Biologist
Kenneth Beland, Fisheries Biologist
Norman R. Dube, Fisheries Biologist
Joseph Floyd, Public Member

Friends of the Penobscot River

Richard Ruhlin

High Adventure B.S.A.

Wallace H. Jeffery

Maine Audubon Society

William Plouffe

Maine Department of Environmental Protection, Bureau of Land Quality Control

Dana Paul Murch, Hydropower Coordinator

Maine Department of Inland Fisheries and Wildlife

Owen Fenderson, Fisheries Resource Planner
Steven A. Timpano, Environmental Coordinator

Regional Biologists

Roger Anclair
Peter Bourge
Ronald Brokaw
Ray DeSandre
Gary Donovan
James Hall
Paul Johnson
Urban D. Pierce
Michael Smith

Maine Department of Marine Resources

Louis N. Flagg, Fisheries Biologist
Thomas Squiers, Fisheries Biologist

Maine Land and Water Resources Council

Craig Ten Broeck, Executive Secretary

Maine Office of Energy Resources

Connie Irland
Pam Heidel

Maine Sportsmen Magazine

Harry Vanderweide, Editor

Maine State Planning Office

Alec Giffen, Director, Resource Planning Division
Joseph Chaison, Resource Planner

Critical Areas Program:

Harry Tyler, Program Manager
Susan Gawler, Botanist
Janet McMahon, Naturalist

Natural Resource Council of Maine

Robert Gardiner, Executive Director
Steven Anderson, Chairman, Rivers Committee
William F. Stearns
Clinton Townsend

Penobscot Paddle and Chowder Society

Donald Fletcher
Zip Kellogg
William F. Stearns

Sunrise County Canoe Expeditions

Martin Brown

The Nature Conservancy

Karen Gustason

Trout Unlimited

Wayne Johnson, President, Maine Council
Nick Albans
Richard Benner
David A. Bowie
James J. Cieslak
Jim Datsis
Ron Lott
Richard Mannette
Edward Reif
Tom Sider

Sportsman's Alliance of Maine

Kenneth Bailey, Director

U.S. Fish and Wildlife Service

Curtis Laffin, Biologist
Tom Goettle, Wildlife Biologist

University of Maine at Orono

Land and Water Resources Center, Research and Public Service
Sherman Hasbrouck
School of Forest Resources
Ray B. Owen, Associate Professor of Wildlife Management
Charles Todd, Wildlife Biologist

Whitewater Outfitters Association of Maine

David Babbs
John Conelley
James Ernst
Susie Hockmeyer
John Willard

Acknowledgements

Many thanks go to all the state resource management agency personnel and concerned recreational organizations and users of the rivers of Maine who provided invaluable information, comment, and review for this study. Special thanks go to Tom Cieslinski for his role in coordinating the project.

I. MAJOR FINDINGS

1. The State of Maine is unique in the Northeastern United States in the number and diversity of significant natural and recreational river resources that it possesses.

The Maine Department of Inland Fisheries and Wildlife estimates that there are 31,806 miles of permanently flowing rivers and streams in the state, a figure equivalent to one linear mile of stream for every square mile of land surface. Rivers vary in size from the long and wide Penobscot River which drains 8570 square miles to the short and narrow Rapid River and Grand Lake Stream. Over sixty rivers enter the ocean along the Maine coast and three rivers form the U.S./Canadian international boundary. Among these water resources are a select quantity of rivers which are widely recognized for their outstanding values.

Important river resources include:

- a. 17 river gorges, 61 waterfalls, and 38 white water rapids identified as being outstanding geological or hydrological features with state-wide significance.
- b. More miles of undeveloped free-flowing rivers than any other state in the Northeast United States.
- c. River corridor segments which provide habitat for diverse populations of rare and endangered plant species of state and national importance.
- d. Coastal rivers which provide significant habitat for northern bald eagle and shortnosed sturgeon, on the Federal Threatened and Endangered Species List.
- e. 192 miles of high quality river habitat for an internationally known landlocked salmon fishery and 22,000 miles of primary brook trout habitat known for its excellence throughout New England.
- f. The only rivers in the eastern United States containing significant self-sustaining Atlantic salmon runs, and, due to federal and state restoration efforts, the East coast's most heavily fished Atlantic sea run salmon river.
- g. Three rivers which together account for over 60% of the state's commercial alewife catch and a number of other coastal rivers which have the potential to become profitable commercial fisheries.
- h. The only two stretches of class V white water and the longest single stretch of class II-IV rapids in the entire New England region.
- i. The longest and most popular extended back country canoe trips in the Northeast and over 4000 miles of other rivers suitable to boaters of all ability levels.

2. The Maine River Study has identified 4264 miles of rivers and river segments which possess significant natural and recreational resource values.

Maine rivers have been inventoried and analyzed to identify important river areas and to rank these areas according to their overall significance as unique and/or multiple value natural and recreation resources. The final ranking represents a synthesis of objective resource analysis and a consensus of opinion among resource experts and state river conservation interests.

Rivers, river segments and related tributaries identified as possessing significant natural and recreation resource values were placed in one of four significance categories, identified as A, B, C and D. These categories represent a hierarchy of cumulative resource values, and are defined in the following manner:

Rivers and related corridors on the "A" list possess a composite natural and recreational resource value with greater than state significance.

Rivers and related corridors on the "B" list possess a composite natural and recreational resource value with outstanding statewide significance.

Rivers and river-related corridors or specific areas on the "C" list possess a composite natural and recreational resource value with statewide significance.

Rivers and river-related corridors or specific areas on the "D" list possess natural and recreational values with regional significance.

The total mileage of rivers and streams in each of the categories is summarized in the following table:

SIGNIFICANCE CATEGORY	NUMBER OF RIVERS	TOTAL LENGTH OF MAIN SEGMENTS (IN MILES)	% OF THE STATE'S TOTAL RIVER/STREAM RESOURCE	TOTAL LENGTH INCLUDING SIGNIFICANT TRIBUTARIES (IN MILES)	% OF STATE'S TOTAL RIVER/STREAM RESOURCE
A	20	867.0	2.7	1663.5	5.2
B	18	698.0	2.2	1176.0	3.7
C	41	843.5	2.6	1152.5	3.6
D	23	262.0	0.8	272.0	0.9
TOTAL	102	2670.5	8.4	4264.0	13.4

A number of rivers included on the study's B list have been identified as possessing specific resource values of highest importance to Maine river constituents. These rivers are therefore deserving of special efforts to maintain the identified outstanding resource values. These rivers and their corresponding values are as follows:

Inland Fisheries Values:

Crooked River
Grand Lake Stream
Kennebago River

Commercial Anadromous Fisheries Values:

Damariscotta River
St. George River

Whitewater Boating Values:

Carrabassett River
Rapid River

Critical Botanic Values:

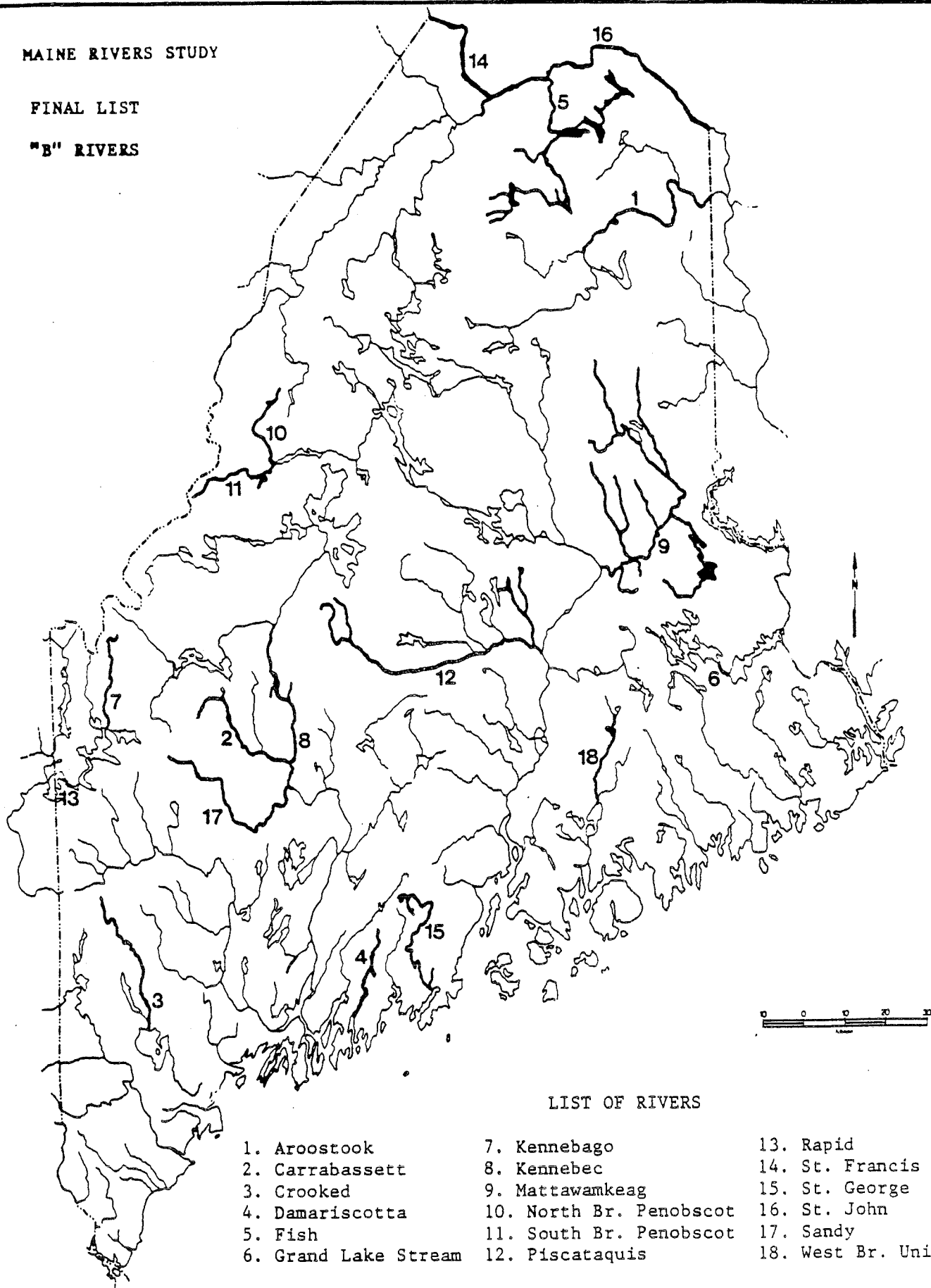
St. John River
Aroostook River

Maps identifying rivers and river segments included in the study's "A" and "B" significance categories follow.

MAINE RIVERS STUDY

FINAL LIST

"B" RIVERS



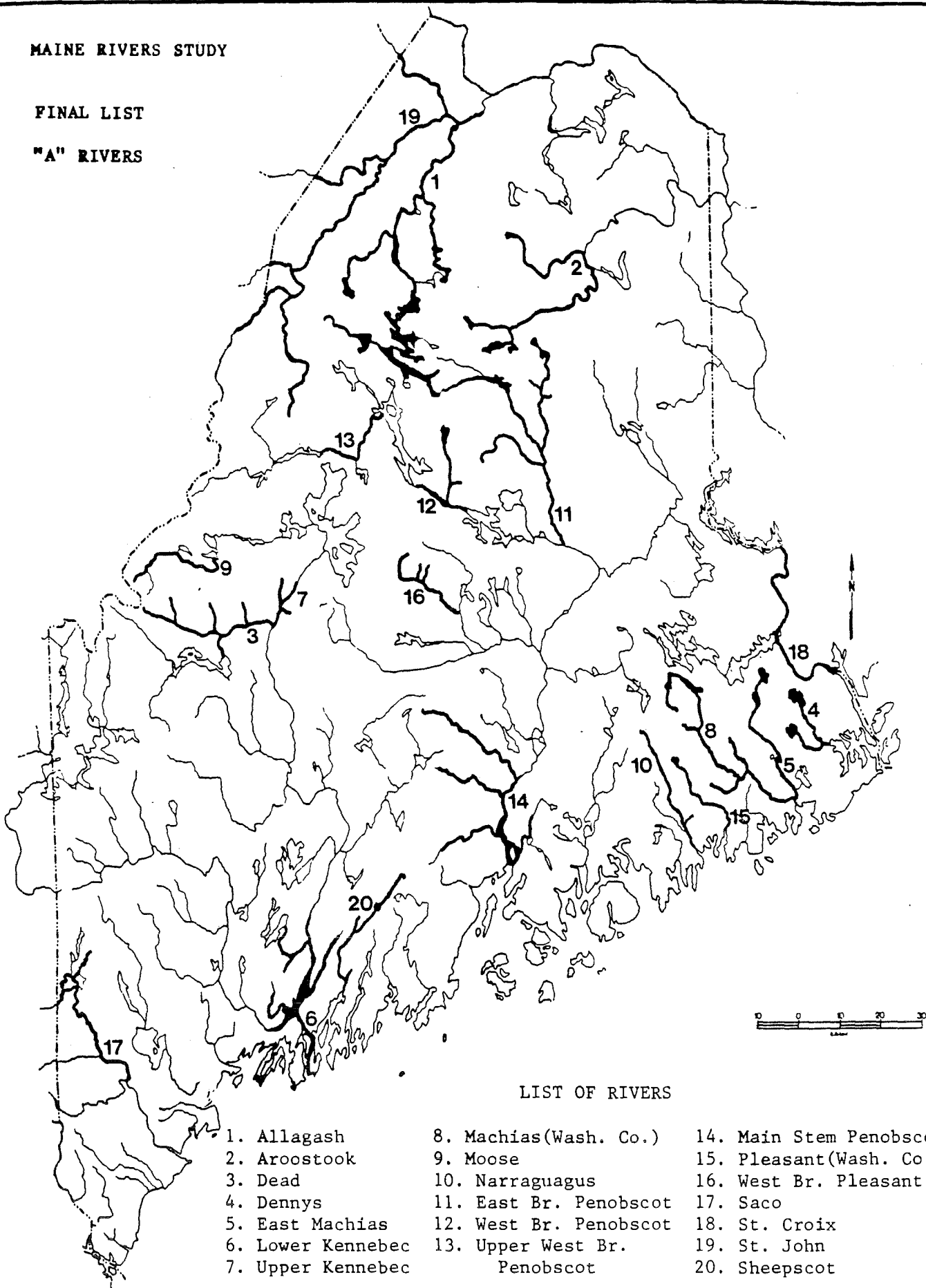
LIST OF RIVERS

- | | | |
|----------------------|-------------------------|--------------------|
| 1. Aroostook | 7. Kennebago | 13. Rapid |
| 2. Carrabassett | 8. Kennebec | 14. St. Francis |
| 3. Crooked | 9. Mattawamkeag | 15. St. George |
| 4. Damariscotta | 10. North Br. Penobscot | 16. St. John |
| 5. Fish | 11. South Br. Penobscot | 17. Sandy |
| 6. Grand Lake Stream | 12. Piscataquis | 18. West Br. Union |

MAINE RIVERS STUDY

FINAL LIST

"A" RIVERS



LIST OF RIVERS

- | | | |
|-------------------|------------------------------|-------------------------|
| 1. Allagash | 8. Machias(Wash. Co.) | 14. Main Stem Penobscot |
| 2. Aroostook | 9. Moose | 15. Pleasant(Wash. Co.) |
| 3. Dead | 10. Narraguagus | 16. West Br. Pleasant |
| 4. Dennys | 11. East Br. Penobscot | 17. Saco |
| 5. East Machias | 12. West Br. Penobscot | 18. St. Croix |
| 6. Lower Kennebec | 13. Upper West Br. Penobscot | 19. St. John |
| 7. Upper Kennebec | | 20. Sheepscot |

3. The potential exists in Maine for the conservation of complete watersheds or river ecosystems, an opportunity unparalleled by few if any states in the Northeast.

A specific river segment does not function independently but instead, both affects and is affected by adjacent land areas, connecting segments, lakes and tributaries. This physical and biological interdependence of rivers and tributaries within a watershed provides the basis for the principle that a systems approach to water resource planning and management is both prudent and necessary. This is particularly so in riverine systems which are in a natural state.

The Maine River Study has identified a number of relatively large watersheds within the state which are of high significance as undeveloped and interdependent hydrologic units. These sub-basins are characterized by a general lack of major artificial river impoundments, minimal river corridor development, a high degree of hydrologic and ecologic interdependence, and a consistency of resource quality among all segments. These include:

- a. The upper St. John watershed including the Northwest, Southwest, and Baker branches, and the Little and Big Black Rivers.
 - b. The East Branch of the Penobscot watershed, including the Seboeis River and Wassataquoik Stream.
 - c. The Aroostook and Big Machias watershed above Sheridan.
 - d. The Allagash watershed.
 - e. The Mattawamkeag watershed.
 - f. The Fish River watershed, including the Fish Lakes Chain.
 - g. The Machias River watershed in Washington County.
4. Potential conflicts between hydroelectric development projects and significant natural and recreation rivers exist in the state of Maine.

Estimates of the total hydropower potential in the state (including both undeveloped sites and existing dam sites capable of being retrofitted) vary between 600,000 kilowatts and 1,200,000 kilowatts. Preliminary assessments of feasible hydroelectric sites on the study's A, B, and C rivers by Maine's Office of Energy Resources have identified 72 sites capable of producing 400,000 kilowatts of power.

Of the river segments identified on the Maine River Study's "A" list, Federal Energy Regulatory Commission preliminary permits are pending for 5 sites with a total generation potential of over 125 megawatts. These projects are located on the West Branch of the Penobscot, the Kennebec, the Aroostook, and the East Machias. A 500 kilowatt project is currently being constructed on the Pleasant River in Washington County. Twenty additional potential sites are located on "A" list rivers. "B" list preliminary

permit applications include projects on the St George, Rapid, Kennebago, Mattawamkeag, Piscataquis, and Aroostook rivers with a total generation potential of over 60,000 kilowatts.

The extent of the conflict between significant river resource areas and hydropower development vary according to the specific resource characteristics associated with a particular site. In many instances, resource impact will be minimal or can be mitigated or avoided through proper facility sizing and placement, fishway design, and/or water release scheduling. However, while the impact on river related resources will be minor for many potential projects, a select number of developments could significantly alter a river's character and destroy irreplaceable resources, some with multi-state or national significance.

Corridor land development and resource use may also impact river resource values with adverse effects occurring on water quality, wildlife habitat, user access, and scenic values. Again, conflict can often be minimized through proper planning which recognizes the resource values associated with the particular river area.

5. There is a significant base of citizen and public agency support for the conservation and sound management of the river resources of Maine.

River conservation interests in the state vary widely. Such interests include recreational boating and fishing, commercial boating and fishing, educational and scientific research, wildlife preservation, water quality maintenance, and miscellaneous recreational interests. While these interests vary and sometimes conflict, an underlying consensus exists that rivers in their natural condition constitute a valuable resource to the State of Maine. There also appears to be a consensus among river interests regarding which rivers are most important and warrant conservation action.

In addition, there appears to be a public recognition of the need to balance the goals of hydroelectric development and river conservation, and a desire for the use of hydropower where compatible with the resource values of a river and where impacts of development are avoided or minimized.

6. A variety of alternatives are available within the local, State and federal government and the private sector to conserve and manage Maine's significant natural and recreational rivers.

The natural and recreational resources of Maine's rivers are extremely significant, diverse and complex. These river areas contain a mix of public and private land ownership in the form of existing parks, recreation areas, agricultural lands, historic sites, natural areas, forests and villages. Natural resources in some areas are interwoven with the fabric of existing communities. These "living or working river areas" contribute to the uniqueness, quality, and resource value of the areas from a State and National perspective.

In addition to the importance of the river corridor resources, there appears to be a base of public agency and citizen support for improved management and enhancement of these resources. The State and local jurisdictions as well as private groups and citizens have committed themselves to conserve and enhance river areas throughout Maine. As strong as the support is for improved management of Maine's rivers, so are the feelings of a need for local control and private stewardship. Indications are that proposals for the conservation of Maine's rivers should be initiated and developed at the State and local level.

In this regard, no single level of government or existing system of parks, regulations, recreation areas, programs or preserves can be expected to conserve and manage Maine's rivers. Only through the shared responsibility of the several levels of governments and the private sector, can the significant natural and recreational values of the State's rivers be conserved or enhanced.

A coordinated application of existing government programs, consistent with varying river area goals, could result in significant economic benefits and will support federal, State and local conservation and enhancement efforts.

II. INTRODUCTION

On June 22, 1981, Governor Brennan released the Energy Policy for the State of Maine. The hydropower section of the policy directed that:

The Department of Conservation, working with environmental, economic, energy and other appropriate interests, should identify river stretches in the state that provide unique recreational opportunities or natural values and develop a strategy for the protection of these areas for submission to the Governor."

In response to this directive, and as a continuation of the State's ongoing efforts to conserve Maine's significant rivers, the Department of Conservation initiated the Maine Rivers Study. The U.S. Department of the Interior, National Park Service's Mid-Atlantic Office, as part of their ongoing river conservation technical assistance to the state, has provided staff to conduct this study.

The purpose of the study is two-fold. The first is to define a list of unique natural and recreation rivers identifying and documenting important river related resource values as well as ranking the State's rivers into categories of significance based on composite river resource value. The second purpose of the study is to identify a variety of actions that the State can initiate to manage, conserve, and -- where necessary -- enhance the State's river resources in order to protect those qualities which have been identified as important.

III. STUDY METHOD AND PROCESS

Introduction - Each of Maine's rivers and major streams were assessed during the course of this study to identify the State's unique natural and recreation rivers. The method used to identify and rank Maine's rivers, prepared in cooperation with the River Basin Subcommittee of the State's Land and Water Resource Council, was designed to:

- a. Rely on existing quantitative and qualitative research information.
- b. Rely on information from recognized river resource experts.
- c. Use a "systems" or river-ecosystem approach of analysis which recognizes the relationships and interrelationships of rivers, their tributaries and watersheds.
- d. Incorporate public and expert input into the evaluation process.

The study process was intended to not only develop an objective and factual base of information on Maine's rivers but also a consensus among river experts regarding the most important rivers in the state.

The method used is based on the following five step process.

Step 1 Identification and Definition of Unique River Values - The first step in the study identified unique recreation and natural river categories. These categories, selected by the study team and the River Basin Subcommittee, were used to serve as a framework for the collection and analysis of river information. The unique natural river categories selected for analysis included: 1) geologic and hydrologic features (i.e., gorges, waterfalls, etc.); 2) critical and rare species of plants and wildlife (i.e., bald eagle wintering areas, etc.); 3) undeveloped river corridors; and 4) scenic river corridors (i.e., river areas with outstanding views, visual diversity, etc.).

The categories selected for unique recreational river areas included: 1) anadromous fisheries (i.e., salmon runs, etc.); 2) inland fisheries (i.e., trout streams, etc.); 3) whitewater boating (i.e., areas with rapids); 4) canoe touring (i.e., areas for canoe-camping trips, etc.); 5) backcountry excursion boating (i.e., areas for extended wilderness trips); and 6) river-related historic sites with national significance.

Once these categories or "types" of unique rivers and river segments were identified each category was described and defined in detail.

To help determine which rivers or river segments possessed resource values of regional or greater significance, a set of standards were established for each category. These standards served as minimum "threshold" criteria to determine which rivers should be considered for further evaluation.

The specific criteria for each natural and recreation river category and the evaluation method used to identify qualifying river areas is described in Section IV of this report.

Step 2 Identification of Significant River Resource Values - The second step of the study process involved the identification of those rivers and river segments which met the natural and recreation river category criteria. River areas were identified through a review of existing sources of information (i.e., canoe guidebooks, natural area studies, previous river inventories, etc.) and through discussions with various government and private sector river experts. Rivers which met or exceeded the category criteria were identified on the Preliminary Draft List of Rivers Under Evaluation released in November 1981. This list of more than 120 rivers and river segments was distributed to public and private interests for review and comment.

Each of the rivers and river segments on the Preliminary Draft List was researched, by natural and recreation river category, and river values were systematically identified. The Preliminary List and documentation of river values served as a basis for subsequent analysis.

Step 3 River Category Evaluation - The next step of the study process focused on the evaluation and detailed documentation of river values by specific category. With assistance from resource experts all rivers and river segments identified as unique or significant in a given category were further inventoried and analyzed in detail to substantiate river values. The results of this analysis were recorded on lists by river category. These lists of rivers represent a culmination of the river evaluation, documentation and expert review process and are judged to possess resource values of regional, statewide and greater than statewide significance.

Step 4 River Category Synthesis - River information collected, evaluated and documented in earlier steps was combined in an effort to summarize all of the natural and recreation values associated with particular river segments and to connect adjoining river segments which possess similar values.

To help simplify the recording and display of river values a matrix was used. The matrix identified the total number of resource values associated with each river segment and highlighted those areas of statewide or greater than statewide significance. New river segment descriptions were defined using the following general guidelines:

1. Where a river possesses a combination of overlapping natural and recreation values, a composite river segment is identified with the outer boundaries of the overlapping segments determining the boundary of the entire river area.
2. A tributary stream which flows into, and is connected to, a larger river area is included in the larger river segment description if the tributary stream: a) possesses natural or recreation values consistent with those of the main river area; b) significantly enhances the overall value of the larger river segment's resources.

3. A tributary stream with natural or recreation values greater than those of a connecting main river area is listed separately from that area.
4. Larger connecting rivers have been listed as tributaries to a river system in certain unique situations (ie. the Big Machias River in the Aroostook River watershed), where: a) the rivers are free-flowing and within an undeveloped watershed; b) the rivers in the watershed exhibit a high degree of hydrological and ecological interdependence.

Following the combination of rivers and associated tributaries, river segment descriptions and resource values were revised and displayed on a matrix.

Rivers or river segments with related resource values which have been determined to be the state's most significant in a specific resource category were identified on the matrix with an asterisk. These resources possess greater than state or national significance, related to the distribution and rarity of the resource value.

Step 5 Comparative River Evaluation - The combined unique and significant natural and recreational resource values of all river segments were evaluated on a comparative basis to determine their relative importance within the State of Maine. Each of the rivers from the Preliminary Draft List were ranked and placed into one of four categories of river resource significance. These categories, identified as A, B, C and D, represent a range of river values, from areas which are greater than of state significance to those of regional importance.

Rivers and river segments were placed within particular categories based on the number and significance of various river values. The final river ranking scheme recognizes rivers which have a variety of significant values as well as importance due to specific unique resource qualities.

River Ranking Criteria - The criteria used to place rivers within the four categories are as follows:

"A" RIVERS

1. Rivers or river segments possessing six resource values with regional, statewide or greater than statewide significance in a specific resource category.
2. Rivers or river segments possessing two or more resource values which are recognized to be the some of the state's most significant in a given resource category. Included within this category are rivers providing important habitat (defined as self-sustaining viable runs or significant restoration efforts producing fishable populations) for the nationally significant Atlantic sea run salmon.

"B" RIVERS

1. Rivers or river segments possessing four or five resource values with regional, statewide or greater than statewide significance in a specific resource category.
2. Rivers or river segments possessing one resource value which is recognized to be one of the state's most significant in a given resource category.

"C" RIVERS

1. Rivers or river segments possessing one to three resource values with regional, statewide significance or greater than statewide significance in a specific resource category.

"D" RIVERS

1. Rivers or river segments possessing one or more resource values of regional significance.

Using the aforementioned criteria, rivers and river segments were identified in the Draft Final List of Rivers Under Evaluation released in February 1982. This list of rivers was distributed to public and private interests for review and comment, and copies of the list were made available through a statewide news release.

In addition, a series of public meetings in Bangor, Presque Isle, Machias and Lewiston were held to solicit input. Public comments, and additional information where appropriate, were incorporated in final revision of the Draft Final List.

Thus, the Final List of Rivers released in April 1982 reflects the results of a comparative and cooperative river evaluation process which incorporates factual, objective information and the consensus opinion of numerous diverse river interests.

IV. RIVER RESOURCE CATEGORIES

Unique Natural Rivers - Overview

This section of the final report will outline the process of identification, documentation and evaluation of Maine's "unique and natural rivers." The focus here is on these natural resources that make a river important: an absence of development within the land corridor adjacent to the river, the presence of a variety of habitats for the fauna and flora, uncommon and unique features like bedrock formations, rare and threatened plant and animal species, critical ecologic areas, scenic waterfalls and vistas, and National Historic Sites and National Natural Landmarks.

The combination of the wide scope of this study and the limited time allocated did not allow for the collection of new information or field work on a river by river basis. Rather, the emphasis was on the gathering and organizing of existing information from a variety of sources and experts. State and federal resource management agencies were of help in this section of the study, and will be cited in discussion on the appropriate resource.

Much of the river-related resource information was taken from statewide assessments of natural resources by the Maine Critical Areas Program, a part of the State Planning office. The groundwork for this program was laid in 1972 with the Maine Natural Areas Inventory, a report which attempted to identify the most significant natural areas around the state. After this study was issued, it became clear that additional work was needed for the systematic evaluation of the relative values of natural resources of the state, in order to identify which areas were the most unique or significant.

In 1974, the State Legislature passed an act establishing a state Register of Critical Areas, and charged the State Planning Office with initiating a Critical Areas Program designed to identify, document, and conserve statewide critical natural areas through management agreements and donation or acquisition of property. Primary emphasis in the program at this time is on identification and registration of critical areas.

The kinds of critical areas evaluated by the program primarily correspond to the definition of "historic and fragile lands," from U.S. Senate Act 268, 93rd Congress:

"...lands where uncontrolled or incompatible development could result in irreversible damage to important historic, cultural, scientific, or esthetic values, or natural systems which are of more than local significance, such lands to include shorelands of rivers, lakes and streams, rare or valuable ecosystems and geological formations, significant wildlife habitats, and unique scenic or historic areas...."

Other natural resource experts with important contributions to the study included wildlife resource experts from the University of Maine at Orono, Maine Department of Inland Fisheries and Wildlife, and U.S. Fish and Wildlife Service, who were helpful in the identification and documentation of significant river related wildlife resources. The prior assessment of the state's rivers by the National Park Service for the Nationwide Rivers Inventory was the primary source of information for the evaluation of corridor development and scenic resources of the rivers in Maine.

A. GEOLOGIC/HYDROLOGIC FEATURES

Introduction

The majority of bedrock formations of the State were originally deposited as sediments on the bottom of the ocean during the Lower Paleozoic era (hundreds of millions of years before the present), as well as being formed from molten rock material from deep within the earth. Later in the Paleozoic period during the building of the Appalachian mountains, these sediments were subjected to intense pressures and temperatures causing them to become folded, faulted, and uplifted, accompanied by intense volcanic activity. Today these durable igneous and metamorphic rocks are exposed in the mountainous New England upland section of the state, as well as along parts of Maine's rocky coast. The finest examples of bedrock features -- such as waterfalls, gorges, and fossils--are distributed in these areas of Maine.

Many of the bedrock materials outcropping along the banks of streams and rivers in northern Maine contain traces of organisms and plants called fossils, which once lived in the early marine environments hundreds of millions of years ago. The majority of these river related fossil localities lie within a band of non-to-partially metamorphosed rocks which sweeps across the central part of the state, ending in the northeastern corner of Aroostook County. Most of these fossils are marine vascular plants and invertebrates from the Lower to Middle Paleozoic era.

During the Quaternary glaciation, the state was covered with a mile thick accumulation of snow and ice, a much larger version of the glaciers which survive today in the European Alps and Canadian Rockies.

As the glaciers from the Laurentide Ice Sheet moved southward from eastern Canada they scoured the bedrock formed millions of years earlier, shearing off the tops of many hills, ridges and mountains. Approximately 10,000 years ago this ice began to melt, leaving behind a watery landscape of lakes, ponds, streams, rivers, and wetlands.

A veneer of boulders, sand, gravel, and clay also remained to blanket the landscape, testimony to the tremendous erosive power of the slowly moving glaciers. These deposits of glacial sediments formed many of the state's lakes by damming valleys widened and deepened by the glaciers. The hydraulic action of glacial meltwater initiated the process of erosion on underlying bedrock material, occasionally encountering cliffs or abrupt jumps in the landscape, and forming waterfalls. Normally, these hydraulic

features degenerated into whitewater rapids as the bedrock eroded. For a waterfall to remain in a landscape, one of two conditions must have been present. Either the flow of the stream was insufficient to significantly erode the bedrock, or the rock contained a particular feature (such as cracks or joints) which allowed the waterfall to maintain itself as erosion proceeded. In these situations, the falls would migrate upstream with time, excavating a downstream gorge. Waterfalls also resulted from streams selectively eroding areas of weakness in the bedrock.

Many interesting surficial geologic formations were formed at the margins of the melting glaciers in the central and southern areas of the State; many of these glacial deposits are the finest examples in the northeast region. Surficial formations related to rivers include linear ridges called eskers or horsebacks, intricately braided streams with complexes of river islands, rivers with sinuous meander complexes, glacial outwash plains, glaciofluvial marine deltas, and washboard moraines.

1. Definition

There are river-related physical features in the state whose location and distribution are controlled by the structure and composition of the bedrock, by the surficial geology and by natural geologic processes including weathering and erosion.

Towering waterfalls, steep-walled granite gorges, systems of lakes, ponds, and wetlands, and surficial glacial formations are among these unique physical features. The distribution of these resources are a function of the geologic events occurring hundreds of millions of years ago, as well as resulting from events occurring after the melting of more than one mile of ice which covered Maine until approximately 10,000 years ago.

2. Significance

a. Scientific - Many of the geologic features associated with rivers have unique importance for scientific research. These features (such as glacial eskers, fossils, or gorges) are useful in the research of past geologic processes which affected the distribution and composition of rocks and minerals on the earth, as well as understanding present-day geologic processes changing the world.

Gorges and waterfalls contain large areas of stream washed and exposed bedrock, important in a state where most bedrock areas are obscured by glacial drift making scientific study difficult if not impossible. Waterfalls are also important geologic sites for study because they are not accidental features in a landscape; their location is a function of the bedrock geology and/or glacial history of an area.

The scientific study of the fossils found in the rocks of the state has greatly advanced the understanding of the state's paleogeographic history and the knowledge of the types of ancient forms of life which once lived in what is now Maine. Some of the state's fossil sites are widely known and well-documented localities and have yielded specimens of museum quality; many are the finest found in the world. Still other sites have been discovered only recently and deserve more detailed study.

One river-related geologic locality which is reportedly crucial to the understanding of central Maine geology is Ripogenus Gorge. The Gorge, which contains a wide variety of sedimentary, igneous, and metamorphic rock types; displays significant geologic structures in addition to being an important Silurian fossil locality; was recently recognized by the National Park Service as a potential National Natural Landmark.

b. Scenic/Recreational - Because of their scenic and esthetic qualities, waterfalls and gorges are often linked to local and regional tourist economies serving as camping or fishing sites or scenic roadside vistas. Some gorges have large rapids run by commercial whitewater rafting interests which bring dollars into local areas.

c. Historic - The rivers of Maine are intimately tied to the State's history, because of their importance as traditional transportation routes. Many gorges and waterfalls presented obstructions to former log running and have legendary significance. Others have since been modified by channel improvements for log running, or obliterated by downstream dams for hydroelectric generation. Occasionally, waterfalls and gorges were the sites for mills or small towns and have associated historic buildings with state and national significance.

d. Ecologic - Gorges and waterfalls often contain a great diversity of hydrologic and ecologic environments, and a variety of habitat for flora and fauna. These environments may include flatwater above the hydrologic feature, ledges, rapids, and shooting flow through the gorge or waterfall, with gravel floodplains and rapid water downstream. Ravines, gorges and streamside cliffs are often more shaded, with higher humidity than most environments, and many species of rare plants are known to grow in such areas. Sandy glacial outwash plains are another river-related geologic feature which have a unique association of plants. The droughty infertile soils are often maintained as blueberry barrens, supporting the cultivation of wild blueberries.

3. Standards for Inclusion

Unique and significant geologic and hydrologic features in Maine are studied on a continuing basis by the Critical Areas Program. The physical resources studied to date include bedrock fossil localities, eskers, waterfalls, and gorges. Significant white water rapids in the state have also been identified by this program, and their findings were incorporated into the assessment of recreational boating by the Maine Rivers Study.

Geologic and hydrologic features meeting the significance criteria defined by the Critical Areas Program are recommended for inclusion on the Register of Critical Areas; at this time, 61 waterfalls and 19 gorges have been recommended. Significant eskers and fossils localities have also been added to the Register.

River-related geologic features recognized by the National Park Service in the Nationwide Rivers Inventory as important because of their uniqueness, rarity, or scarcity (ie. one- or two-of-a-kind nature, or having significance for a particular region of the state) were also included in this study. These features included reversible falls, glacial outwash plains, river- linked lake systems, and river meander complexes.

4. Evaluation Method and Criteria

During the assessment of the State's geologic and hydrologic features general criteria were used to identify significant river-related physical features. These criteria were developed in order to identify areas of geologic and hydrologic importance associated with rivers which deserved recognition by this study, but had not been comprehensively studied on a statewide basis. These criteria included the following:

a. **Scarcity:** a resource with extremely limited distribution in the State, New England region, or United States; distinctly unusual, rare, one- or two of a kind features.

b. **Diversity of values:** significant physical features occurring in association with other values (i.e., a gorge which is a classic geologic-type locality with habitat for endangered bald eagles and high recreational value).

c. **Susceptibility to human activities:** features which could be degraded or destroyed by human presence or activities.

d. **Ecologic significance:** resource sites which contain a variety of habitats and ecological values.

e. **Historic value:** features that were involved in the settlement, transportation, or early industrial activities of the state. A site was considered significant historically if: a) it had interesting military history; b) it was an important industrial or economic site; c) it was important in 19th century log driving activities.

f. **Scenic/Esthetic value:** resource features which were important to the local and regional recreational and tourist economies. A feature was considered to have outstanding scenic attributes if: a) it was of large magnitude in some way (length, depth, overall size); b) had good potential or existing vistas; and c) it had a diversity of hydrologic elements including rapids, chutes, flumes or falls.

g. **Scientific attributes:** a site was considered geologically outstanding if any one of the following criteria existed: a) it was a type locality or best exposure of a geologic formation; b) it had an exceptional display of bedrock structures; c) it displayed exceptional hydrologic features.

The fossil sites were considered scientifically significant if meeting one or more of the following criteria:

- 1) Areas which are the type of locality of a particular fossil (i.e., the area where the first specimens known to science were collected).
- 2) Areas containing a unique fossil assemblage, index fossils, and/or fossils useful for scientific age determination and correlation work.

- 3) Areas with important educational value and frequently visited by school groups.

The following rivers were recognized by experts as having outstanding river related geologic resources and highlighted on the Final List of Rivers with an asterisk:

Upper Kennebec River
West Branch Penobscot River
West Branch Pleasant River

5. Information Sources and Expert Review

The following references were used by the study team to identify and document resource values.

Waterfalls in Maine and Their Relevance to the Critical Areas Program of the State Planning Office; Brewer, Thomas, 1978.

Gorges in Maine and Their Relevance to the Critical Areas Program of the State Planning Office; Brewer, Thomas, 1978.

A Preliminary Listing of Noteworthy Natural Features in Maine; Center for Natural Areas, June 1976.

Significant Bedrock Fossil Localities in Maine and Their Relevance to the Critical Areas Program; Forbes, William H., 1977.

Nationwide Rivers Inventory; U.S. Department of the Interior, National Park Service, Mid-Atlantic Regional Office, Philadelphia, PA, 1981.

Dr. Thomas Brewer of Boston College, Boston, Massachusetts, and Janet McMahon and Harry Tyler of the Critical Areas Program within the State Planning Office provided information and expert opinion to the study team.

B. RIVER RELATED CRITICAL/ECOLOGICAL RESOURCES

Introduction

The State of Maine possesses an unusual abundance of water and related land resources, having more miles of river and more lakes per square mile than any other state in New England, as well as the highest percentage of land covered by forest of any state in the United States. Of the 19.8 million acres of land in Maine, 17.4 million acres (or approximately 88% of the state) is in forest, and 1.5 million acres (or 7% of the state) is covered by inland fresh water. This figure does not reflect areas of bogs and wetlands which are perennially wet or flooded for certain seasons of the year.

The topographic relief in Maine has produced a complexity of terrestrial ecosystems, which for the purposes of this discussion can be grouped into basic vegetative types: Alpine tundra, Northern hardwood spruce-fir,

Northeast spruce-fir, transition hardwood-conifer, and transition hardwood. With the exception of Alpine tundra, any of these major vegetative associations may be found along a river corridor, depending on the altitude of the area, as well as other influencing factors such as soil type, steepness and aspect of slopes, and amount of moisture present.

Just below the alpine areas and on the tops of many of the lesser peaks in the White Mountains is the Northeast spruce-fir association, usually consisting of pure fir forest just below timberline, with red spruce increasing at lower elevations. These conifer forests grade into Northern hardwood spruce-fir forests downward, the transition occurring at about 2500 feet in the White Mountains. These forests contain a variety of hardwood and conifer species. Some of the conifers such as red spruce and fir drop out at lower elevations and in the more southern portions of Maine. Transition hardwood-conifer forests, found in extreme southwest Maine and along lower valleys in other parts of the state, have a greater number of southern species like white ash, black birch, black cherry, and increasing concentrations of red oak, white oak and hickory.

Soils throughout the state are largely developed from glacial tills and stratified drift, tending to be podzols (soils with upper horizons depleted of plant essential nutrients) at higher elevations under spruce-fir forests, and brown podzolics at lower elevations. Most of the soils are acid, although limestone areas throughout the state often have unique calciphile (or calcium loving) vegetation, occasionally with associations of rare and endangered plant species.

These are other special types of river-related vegetation in Maine found with certain types and conditions of soils. Areas of coarse sandy glacial outwash along many rivers support pitch pine barrens. In some cases these areas are maintained in a lower successional stage as blueberry barrens by controlled burning and other management practices.

White pine is another species that grows well in glacial outwash areas, where it can reproduce without competition from other species of trees. This tree also grows well on steep-sided riparian areas (along rivers, streams, lakes and ponds) in a variety of soil conditions. The vast majority of the immense pines which once grew along the rivers of Maine have been cut, although a few stands of old growth white pine exist in the state. The most notable example of these is The Hermitage stand along the West Branch of the Pleasant River.

Low, cool, poorly drained sites in Maine often support classic bog ecosystems, with typical acid peats resulting from the accumulation of sphagnum moss. These bogs are important natural areas, supporting many endemic, unique, or peripheral species of plants (especially orchids) which are found only in these unusual biotic systems. A special type of bog forest characterized by Eastern Atlantic or coastal white cedar is found in some parts of mid-coastal and southeastern Maine. Another unique type of bog sometimes within river corridor areas is the raised bog, formed in depressions on drier ridges surrounding bogs. A mound several feet high is formed by the accumulation of sphagnum moss, while water is retained by the sponge-like consistency of the moss.

Of all the various ecosystems associated with rivers, perhaps the most significant are the wetlands, the transition zones between the terrestrial and the aquatic environments. Wetlands have outstanding natural value (for the production of photosynthetic oxygen, as catchments for flood waters, pollution filters, and aquifer recharge areas and for species habitat) as well as significant economic value, supporting the important statewide hunting, fishing, and trapping recreational community. Inland wetlands have primary importance as feeding, nesting and rearing areas for waterfowl. Although generally associated with waterfowl, wetlands provide habitat for many furbearing animals as well. Otter, beaver, muskrat, mink, and others are directly dependent on these areas for their food and shelter. Other species such as deer, woodcock and hare often inhabit areas bordering these wetlands. In addition to the previously mentioned furbearers and game animals, numerous non-game species depend on wetlands to supply some or all of their life requirements. Tidal rivers and salt marshes have plants which are adapted to changes in water level, salinity, temperatures, and nutrients. These coastal rivers and wetlands serve as resting areas for spring and fall migrations of waterfowl, as well as wintering areas for waterfowl and raptors, including the endangered bald eagle.

There are other areas associated with rivers that support unusual assemblages of plants, including certain relict and endemic species. These are highly specialized species, influenced by subtle changes in sunlight, humidity, temperature, and soil moisture, texture and composition. These areas include cliffs, where plants are subjected to fluctuations and extremes of light, temperature, climate, and erosion, as well as ravines and gorges which have shaded, humid conditions preferred by certain species.

BOTANIC CRITICAL/ECOLOGIC RESOURCES

1. Definition

There are over 2,100 species of vascular plants known to occur in the State of Maine. Of these, 318 species are considered scarce or rare. The Critical Areas Program has identified 97 species known to inhabit riverine areas. Significant habitats for vascular plants include cliffs, gorges, river and stream banks, pond and lake margins, bogs, and wetlands.

The causes of the rarity of these plants can be difficult to define at times, although the majority of the rare plants can be identified in one or more of the following categories, according to the Critical Areas Program:

- a. Species with scarce habitat within the State (although more common elsewhere).
- b. Species at the northern or southern limit of their range.
- c. Species with a very restricted natural range (endemics).
- d. Species with seriously declining populations.
- e. Species which, for a variety of reasons, are rare throughout their entire range.

The definition of rarity can be complex, since it is a function of the actual limited distribution of the plant in its habitat, as well as its perceived value to our society. The Critical Areas Program has defined rarity primarily by its biological distribution. A plant species is considered to be rare if it has been found in ten (or fewer) towns in the state; a species may be found in more than ten towns and still be considered rare if it is at the limit of its range, is declining or vulnerable, or is restricted in distribution throughout its range.

2. Significance

The values of plants to our society and to other animals of the land and waters of this world are infinite. Plants regulate temperature near the earth, maintain the atmospheric balance of carbon dioxide to oxygen, convert solar energy into stored chemical energy needed by animals, have educational and aesthetic value, and supply an endless variety of medical and chemical products for humans. Communities of plants are important for soil development, prevention of erosion, storage of water, and providing food and shelter to many species of animals.

The many varieties of rare and unusual plant species are found in habitats which are unstable and changing, and subject to climatic extremes. The gene pool of these plants is a storehouse for traits necessary for breeding new species, as well as representing unknown potential as a source of new chemicals and drugs to serve mankind.

3. Standards for Inclusion

Using data on the distribution of rare plant species, as well as the previously mentioned rarity criteria, a group of botanists has assigned levels of importance to rare plants in the New England region. The Critical Areas Program has adopted this system for its own work in the state, assigning each listed plant species to one of three levels of importance: National, New England, or State.

National level rare species are of two types: 1) presently listed as a Federal Endangered or Threatened Species, or proposed for review or under review for listing by the Office of Endangered Species of the U.S. Fish and Wildlife Service, or 2) found in few areas outside of New England, although not having official recognition as nationally threatened.

Species considered rare within New England are vascular plants listed through a joint effort by the U.S. Fish and Wildlife Service and New England Botanical Club. Some of these species may be rare throughout New England, but are common in Maine, and are obviously not included on this list.

Species rare at the state level are those species not considered rare through most of their range, but are rare within this state. The majority of species in this level are species reaching their northern limit in Maine.

In addition to identifying rare vascular plants, the Critical Areas Program has also assessed unusual stands of old growth white pine around the state. Significant river-related stands on the Presumpscot River, West Branch Pleasant River, and Vaughan Brook have been included in this study.

4. Evaluation Method and Criteria

The known or suspected locations of critical botanic species along the rivers in Maine were mapped, and segments containing the range of distribution of the plant species were defined using the following criteria:

- a. Plant species were considered to be river-related if found within the one-quarter mile land corridor adjacent to either bank of the river.
- b. A one-mile buffer zone in both directions of a species locality was included within the segment description, in order to account for possible disjunct populations of rare vascular plant species.

Once all localities of plant species were mapped, the river segments were analyzed to determine their overall significance for critical and rare plants, based on the diversity of species at the various levels of importance (i.e., National, New England, State).

A system of points was assigned to each of the particular levels of significance, as follows.

	Points
a. Species on the Federal Endangered and Threatened List. <u>Pedicularis furbishiae</u> (Furbish lousewort) is the only riverine plant species on the list at the present time.	5
b. Species under review for inclusion on the Federal Endangered and Threatened List. These species are: <u>Listera auriculata</u> <u>Oxytropis campestris</u> var. <u>johannensis</u> <u>Viola novae-angliae</u> <u>Cardamine longii</u>	4
c. Other species with National level significance	3
d. Species with New England level significance	2
e. Species with state level significance	1

One half (0.5) points were deleted from the score for each species if a particular plant location of a species was based on historical records of botanists, and the location is only suspected and has not been verified in recent years by Critical Areas Program or other approved botanists. Thus, based on this scoring system, a river segment with a known location of Oxytropis campestris var. johannensis (National level significance), and suspected location of Gentiana amarella (New England level of significance) would be awarded a score of 5.5 points (4 + 1.5 points).

Based on this system of scoring, the following rivers were judged to be clearly outstanding on the basis of critical/rare vascular plant species, and identified with an asterisk on the Final List of Rivers:

St. John River, between Hamlin and Hafford Brook
Aroostook River, between the Canadian border and Pudding Rock

Information was also gathered on ecologic plant areas which have been recognized as having national significance by the Department of the Interior under the National Natural Landmarks Program. The following rivers with related National Natural Landmarks have been highlighted on the Final List of Rivers with an asterisk:

Dennys River - Meddybemps Heath, in the headwaters of Meddybemps Lake

Mattawamkeag River - Thousand Acre (Crystal) Bog, along Fish Stream and East Branch Molunkus Stream

Passadumkeag River - Passadumkeag Marsh, along Cold Stream

West Branch Pleasant River - The Hermitage Old Growth White Pine Stand

5. Information Sources and Expert Review

The following references were used by the study team to identify and document resource values.

Rare Vascular Plants in Maine, Critical Areas Program Report, June, 1981.

A Preliminary Listing of Noteworthy Natural Features in Maine, Maine Critical Areas Program, June 1976.

Mr. Harry Tyler and Ms. Susan Gawler of the Critical Areas Program within the State Planning Office provided information and review to the study team.

ZOOLOGIC CRITICAL/ECOLOGICAL RESOURCES

1. Definition

The reduction and deterioration in habitat of many species of river related wildlife is of major concern to the scientific community in the perpetuation and continued viability of these resources. When a type of habitat or

significant ecologic area having certain necessary and indispensable qualities is destroyed or degraded, certain zoologic species suffer a reduction in abundance and may ultimately be threatened with extinction. For the purposes of this report, the following definition of critical or endangered zoologic species is offered.

a. Endangered - A species whose prospects of survival and reproduction are in immediate jeopardy. Its peril may be the result of a single cause or a variety of causes, including the following:

1. Habitat: loss or change of habitat, high specialization of habitat, and restricted distribution.
2. Reproduction: small size of litters, long period of gestation, slow maturation of young.
3. Behavior Patterns: poor adaptability to changing conditions.
4. Competition and predation.
5. Over exploitation.
6. Disease.

b. Rare or Critical - A species, not presently threatened with extinction, but having such a small population or area of habitat throughout its range that it could face endangered conditions in the future if its environment worsens.

2. Significance

Critical zoological resources are of importance to the environment in the State of Maine by insuring the preservation of natural diversity in an ecosystem. The maintenance of a heterogeneous species pool allows a particular species to more readily adapt to changing environmental conditions. The preservation of critical and endangered species has a cultural significance as well, which comes from a deep-seated psychological and philosophic evaluation of the environment, including a refined reverence for life. This view holds that all plants and animals have value as intrinsic components of the living part of our planet and should not be destroyed through man's intentional or inadvertent activities upon the environment. In this view, species extinction brought about by man's activities is considered a cultural disaster.

3. Evaluation Method and Criteria

Due to the absense of a well developed data base a comprehensive assessment of river related wildlife and ecologic areas was not possible in the time allocated for this study. Where information was available on the statewide distribution and significance of certain species (such as bald eagles), then this data was incorporated into the study. Some wildlife resource experts did contribute information on regionally significant river related ecologic areas, which was noted in the documentation section of this report for the study's "A" and "B" rivers.

a. Federal Endangered Wildlife Species

The State of Maine has the only significant population of bald eagles in the northeast United States. The northern subspecies of bald eagles was officially listed as endangered in the state in February 1978. Coastal areas and river estuaries provide important habitat for the majority of Maine's wintering and breeding populations of eagles. Inland rivers, ponds, and lakes also have seasonal importance to nesting and summering eagles, although the use of these areas undergoes a marked decline during the winter months when ice cover limits their opportunities for foraging.

Wildlife biologists from the University of Maine at Orono have assessed river-related areas in the state for the presence of important habitat for bald eagles.

Important rivers are those with a significant concentration of birds for a particular region of the state, including:

- a. Areas with active nesting sites
- b. Areas with historic nesting sites
- c. Areas which are used by significant concentrations of wintering eagles

Based on these criteria, the following rivers have been rated as outstanding for the presence of very significant concentrations of nesting and/or wintering populations of bald eagles and have been identified with an asterisk on the matrix with the Final List of Rivers:

Lower Kennebec River: including Merrymeeting Bay

Main Stem Penobscot: Bucksport to Old Town

Dennys River: Hinkley Point to headwaters of Meddybemps Lake

b. Critical Zoologic Species with Statewide Significance

The Critical Areas Program is involved in an ongoing process of assessment of critical zoological species in the state. At the present time heron rookeries, horseshoe crabs, and American oysters are the only river-related critical species that it has evaluated on a statewide basis. Significant habitat areas for these species (such as nesting areas and breeding grounds), have been listed on the Maine Register of Critical Areas.

When assessing the significance of a particular zoologic species, the Critical Areas Program uses the following criteria:

- 1) **Peripherality:** the degree to which a species is at the edge of its typical geographic breeding range.
- 2) **Endemicity:** the range of distribution to which species is restricted (i.e., found only in Maine out of the entire Northeast, out of the entire U.S., out of North America, out of the entire world).
- 3) **Relative Scarcity:** the number of sites where a particular species is known to be found.
- 4) **Probable Status Change:** a measure of a species trend in population and sites of location over a specified period of time.

- 5) **Relative Specialization of Habitat:** the environmental requirements of a particular species and its degree of specialization to certain habitats; including its vulnerability to loss of habitat.
- 6) **Scarcity of Habitat:** the relative scarcity of potential or actual suitable habitat of a species.
- 7) **Susceptability to Disturbance:** the relative degree of tolerance of a species to immoderate human presence.
- 8) **Relative Knowledge:** the amount of information available on the distribution and scarcity of a particular species.
- 9) **Relative Use:** the general level of public interest in a species.
- 10) **Spatial Distribution:** a measure of the pattern of distribution of a species over its geographic range.
- 11) **Probable Site Persistence:** the relative probability of species presence at a certain location for a majority of years over a given span of time (usually 20-25 years).
- 12) **Seasonal Mobility:** the conditions of seasonal movements of a species.
- 13) **Area Size Needs:** the area required by a species for all life needs (breeding sites, feeding grounds, territory) during its breeding season.

c. Critical Ecological Areas

The Maine Department of Inland Fisheries and Wildlife has identified and inventoried eight inland and six coastal types of wetlands located around the state. The Land Use Regulation Commission also has zoned fish and wildlife protection subdistricts for deer wintering yards and wetlands in the unorganized territories. Regional biologists associated with the Department of Inland Fisheries and Wildlife were able to document the more important ecologic areas for many of Maine's rivers. These areas included critical coastal salt marshes important for shorebirds and migratory and wintering waterfowl, significant acreages of inland wetlands and their associated fauna, and large deer wintering areas.

4. Information and Expert Review

The following references were used as sources of information for this study:

A Preliminary Listing of Noteworthy Natural Areas in Maine: Center for Natural Areas; South Gardiner, Maine, 1976.

Register of Critical Areas, Maine Critical Areas Program, Maine State Planning Office.

An Ecological Characterization of Coastal Maine, U.S. Department of the Interior, Fish and Wildlife Service; Newton Corner, Mass., 1980.

Bald Eagle Management Plan, Ray Owen and Charlie Todd, University of Maine at Orono, School of Forest Resources.

Expert opinion and review was provided by Ray Owen and Charlie Todd from the University of Maine at Orono, and by resource biologists from the Maine Department of Inland Fisheries and Wildlife, and the U.S. Fish and Wildlife Service.

C. UNDEVELOPED RIVER AREAS

1. Definition

Any physical alteration of the land surface will influence the natural processes along the river corridor. Construction activities can cause increased soil erosion and runoff to enter a stream; septic tank effluent from seasonal homes along river banks can cause changes in water quality. Development in the river corridor may have a negative or positive impact on the resources of a river depending upon how it alters the essential elements which comprise it.

2. Significance

Undeveloped lands contiguous to the rivers of Maine represent some of the more significant natural resource areas in the State. The interface between the adjacent land and the flowing water of a river is an important area, providing food, cover, and habitat for a variety of fauna and flora. Wetlands associated with rivers have special importance in the hydrologic and biological systems, serving as areas for aquifer recharge, acting as catch basins for flood waters, filtering out pollution, producing oxygen by photosynthesis, and providing species habitat. Forests and ground cover lining the river banks cool the waters by providing shade, and prevent soil erosion. River corridors in their natural state often have high quality scenery for recreational users of the river. It is clear for all these reasons that undeveloped corridor lands warrant the conservation and protection of their special qualities.

3. Standards for Inclusion

Rivers and river segments in Maine which were evaluated for the amount of existing corridor development must have met the following qualifying criteria:

- a. The main stem of a segment must be greater than 10 miles in length (tributaries to the main segment could be less than 10 miles in length).
- b. The river or river segment must be free from significant hydrologic impoundments, modifications, and diversions.

Once the river evaluations were conducted, a cutoff value of 30 development points per mile was used to define the more significant undeveloped rivers in Maine. An explanation of the development point system of evaluation follows in the next section.

4. Evaluation Method and Criteria

The National Park Service of the Department of the Interior developed a process for evaluating the undeveloped character of a river corridor in its work on the Nationwide Rivers Inventory. The method used for the Inventory was adapted for use in this study. The assessment of land use development in river corridor areas was made using the most recent U.S.G.S. 7.5' or 15' quadrangle maps available. This information was supplemented in some cases with aerial photos and local road maps and atlases.

Each river and river segment was measured on the map and divided into one mile intervals beginning with the downstream segment boundary. The study river corridor (defined as contiguous lands within one quarter mile of each river bank) was also defined on the map.

Using data sheets, all land use development was recorded for each mile interval, and numerical values were assigned to the various land uses. Development having a greater impact on natural values (i.e., bridge crossings, parallel railroads and powerlines, and small towns) were given more points than lower impact development (i.e., footpaths and unpaved roads).

The following is a list of land use features typically found within river corridors and their corresponding development points.

<u>Land Use Development Features</u>	<u>Points</u>
Primitive road ending	1
Footbridge	2
Gaging station	
Primitive road parallel (trail)	3
Small dock	4
Unpaved road ending (plain)	
Orchards, farms, dwellings, cemetery	5
Abandoned rail line R-O-W	6
Outfalls	
Railroad ending	8
Powerline ending	
Fire tower	
Outbuildings, schools	
Unpaved road	
Light duty bridge (plain)	
Paved road ending (red)	10
Paved boat ramp	
Campground	
Picnic area	
Unpaved road parallel (plain)	
Pipeline and powerline crossing	15
Railroad bridge	18
Paved road bridge (red)	
Railroad parallel	20
Paved road parallel (red)	
Pipeline parallel	25
Powerline parallel	
Water storage tank	

Bulkhead	25
Rip rap	
Small tributary reservoir	
Gravel pits	
Developed recreation area	30
Marina (site check)	
Country club	
Swimming pool	
Radio tower	35
Power substation	
Pumping station	
Paved road bridge (4 lanes)	40
Sewage plant	
Apartment building	
Hospital (site check)	
Village (up to 499 pop)	
(site check)	
Dam (small)	

After the land use development features for the river segment were identified, the numerical scores for each one mile interval were tabulated. By totalling all interval scores, and dividing through by the number of intervals (river miles), an average mile by mile index of the river's corridor development was calculated.

Outstanding River Segments

Examination of previous National Park Service work for the Nationwide Rivers Inventory has shown that rivers with an average of less than 15 points per mile are equivalent to the least developed rivers in the northeast United States. Outstanding undeveloped rivers in the State with a corridor development index of 15 points or less and a length greater than 25 miles were identified with an asterisk on the matrix accompanying the Final List of Rivers; and are as follows:

Allagash River Aroostook-Machias System
 East Machias River
 Machias River (Washington County)
 East Branch Penobscot-Seboeis River System
 Upper West Branch Penobscot River
 Pleasant River (Washington County)
 St. Croix River
 St. Francis River
 St. John River (including the Big Black, Little Black, and Baker Branch)

5. Information Sources and Expert Review

The following references were used as sources of information for this study:

Wild and Scenic Rivers System Study--Northeast Region, U.S. Department of the Interior, Heritage Conservation and Recreation Service, Northeast Region, Philadelphia, Pennsylvania.

Wild and Scenic River System Study--Northeast Region, Guidelines for Evaluating Wild, Scenic and Recreational Rivers.

Nationwide Rivers Inventory, Criteria for River Evaluation; U.S. Department of the Interior, Heritage Conservation and Recreation Service, Northeast Regional Office, J. Glenn Eugster, October, 1979.

Nationwide Rivers Inventory - Final List of Rivers, State of Maine, U.S. Department of the Interior, Heritage Conservation and Recreation Service, Northeast Regional Office, January, 1981.

Nationwide Rivers Inventory, Criteria for Establishing River Priorities; U.S. Department of the Interior, Heritage Conservation and Recreation Service, Northeast Regional Office, J. Glenn Eugster, April, 1980.

J. Glenn Eugster from the National Park Service in Philadelphia provided information and expert review for this portion of the study.

D. SCENIC RIVER RESOURCES

1. Definition

Different river areas in Maine possess different types of scenery. Traditionally, scenic river resources have been identified by user preference studies and professional evaluations. To determine user preferences, groups of people are usually shown a series of river area photos, and asked to rate them according to preference or quality. Results are then analyzed to determine which river and landscape corridor elements or mix of elements correlate highly with preferred areas.

In professional evaluations, river areas are analyzed by trained planners according to a set of fixed criteria using either design principles, ecological and cultural criteria, or a quantitative scale.

In both instances the objective is to focus on specific variable river and river corridor characteristics which have been determined to be major influences on perceived scenic or landscape quality.

2. Significance

For many years there has been a growing recognition of the concept that certain landscape elements such as scenery are unique resources worth identifying and protecting. In fact, there are many federal and state laws and regulations which address the growing need for management of visual resources. Until the 1960's the area of public environmental management and policy related to scenic resources developed mostly in the context of outdoor recreation. The focus was predominantly on the management and preservation of specific areas with unique or outstanding scenic

attributes. Concern with scenic values in the context of a larger landscape area or the relationship of scenic values to a wider range of resource issues are a side effect of environmental legislation within the last 15 years. For example, at the federal level, scenic and aesthetic considerations were addressed in the National Environmental Policy Act of 1969, the Coastal Zone Management Act of 1972, and the Wild and Scenic Rivers Act of 1968. The State of Maine followed the approach of these laws when it formulated the Mandatory Shoreland Zoning Act and Site Location of Development Act.

Scenic values and qualities have been recognized for years in the real estate field, which has assigned higher market value based on public demand to certain scenic features, such as properties with mountain views, or locations on river or lake waterfront areas. The Maine tourism industry also recognizes the scenic qualities of the State's river environment in many of its programs.

3. Minimum Standards for Inclusion

Initially rivers, river segments and other landscape areas were identified using recognized sources of scenic or visual information such as the Nationwide Rivers Inventory, various Critical Areas Program reports, canoe guides, travel information and other documents. To be placed on the Preliminary Draft List of Rivers Under Evaluation rivers had to be recognized or documented as being scenic or possessing a high degree of visual quality due to a specific feature, characteristic or element. All sources of information, whether subjective or objective, were treated equally.

4. Evaluation Method and Criteria

The two basic components of the scenic river resource assessment are land form and pattern. The quality of any scenic river experience is dependent on the synthesis of land pattern into the overall land topography.

Land forms are the natural forms of the surface of the earth, the mountains, rolling hills and valleys which form the overall context of a natural landscape. The study of land forms constitutes an important part of a scenic river resource assessment, through the visual impact of dominant landscape forms, as well as affecting the patterns and distribution of other components of scenic river areas.

Land use pattern is the interlocking texture of fabric of the landscape including man and the by-products of his technology and culture. Patterns of land uses are a function of combinations of the parts of the natural and built environment, and their overall composition. The composition of these parts is an important determinant of the visual quality of a landscape. For example, a small New England river hamlet against a steeply forested mountain range, or a sandy floodplain area next to a large rock outcrop are examples of contrasting combinations of texture which create patterns that are visually interesting. The nature of our perceptions depends upon the combination of natural and built pattern within the existing landform. The scenic quality of the river environment will depend on the quality of both the natural pattern and built pattern, and on the extent to which the two patterns are meshed or harmonized with one another.

The perceived scenic quality of a river and its corridor will also be a function of the frequency and diversity of the various natural and man-made components which combine to form a landscape (such as geomorphic and hydrologic features, vegetation, and cultural values), as well as the interrelationships among these components. Scenic resource values can be defined based on general relationships among components of a landscape. These relationships, which become the basic principles upon which assessment of river-related scenic resources is based, include the following:

- As the relief increases, the scenic quality of the river corridor increases.
- As the landscape becomes more rugged, the scenic quality of the river corridor increases.
- As the amount of enclosure by vegetation increases, the scenic quality of the river corridor increases.
- As the diversity of land uses increases, the scenic quality of the river corridor increases.
- As the naturalness of a landscape increases, the scenic quality of the river corridor increases.
- As the amount of tree cover increases, the scenic quality of the river corridor increases.
- As the density of land use edges increases, the scenic quality of the river corridor increases.
- As the diversity of land uses edges increase, the scenic quality of the river corridor increases.
- As the compatibility of land uses increases, the scenic quality of the river corridor increases.
- As the water surface and water edges increase, the scenic quality of the river corridor increases.
- As the size and length of the view increases, the scenic quality of the river corridor increases.

In general, spatial variety and three-dimensional contrast are positive values within a given river corridor's landscape composition. The greater the contrast and variety in spatial landforms and patterns, the higher the perceived scenic value. Spatial variety is judged on the shape of spaces, the degree of enclosure by landform or vegetation, and the diversity of shape, pattern, and enclosure which exist in a landscape.

Once relationships among compatible parts of a landscape have been defined, it is possible to proceed with the analysis by identifying the presence of specific landscape components or combinations of components which have scenic value. The following are river and landscape features and components which were identified in this analysis:

1) Landscape Physiography

This qualitative evaluation of physiographic relief will give an index of three dimensional contrast in a river-related landscape. The topography surrounding a river corridor is classified into one of seven categories of form, representing a continuum of physiography from flatland to mountains. The underlying assumption is the greater the amount of relief in a river corridor, the greater the scenic quality.

2) Landscape Diversity

The amount of spatial variety is another measure of scenic value in a landscape. The scenic value of a river corridor will be enhanced when there is a diversity of hydrologic, geomorphic, and vegetative elements present. A general rule is the greater the diversity of landscape elements (land, water, vegetation) the higher the scenic quality.

- a) **Hydrologic features** inventoried included channel shape, the presence of waterfalls, cascades, and whitewater rapids, tributary confluences, ponds and lakes, river islands, and complexity of water edges. The presence of hydrologic features (such as waterfalls and rapids) that have universal public appeal will enhance the scenic qualities of a river corridor. Scenic quality will also increase as the complexity of hydrologic elements increases. The greater the sinuosity of a river channel, the greater the visual carrying capacity of recreational users at the river's surface. In a similar manner, the more irregular or complex a river's shoreline or corridor (from the presence of river island complexes or tributary confluences for example), the higher its visual quality.
- b) **Vegetative Features** inventoried on the rivers included the percentage of tree cover, diversity of vegetative types, presence of forest edges, and forest wetland contacts. The underlying assumption was that scenic quality increases with the increased amount of tree cover, density of forest edges, and diversity of vegetation.
- c) **Outstanding geomorphic landforms and landscape features** were identified for each of the three physiographic sections in Maine (Seaboard Lowland, New England Upland, and White Mountains) and then inventoried for each of the evaluated rivers. These representative and unique scenic features, by physiographic section, included:
 - Seaboard Lowland
Landforms: undulating topography, worm clam flats, tidal marshes, beaches, and dunes.
 - New England Upland
Landforms: rolling topography, bold dome-like hills, soft round hilltops, steep side slopes and V-shaped gullies.

Drainage: curved dendritic, right-angle tributaries, glacial ponds and swamps, oxbow lakes.

Landscape Features: eskers, kames, moraines, monadnocks, glacial erratics fields.

- White Mountains

Landforms: V-shaped valleys, conical peaks in rows, eroded cliff and bench topography.

Drainage: radial, dendritic, deranged.

Landscape Features: ravines, escarpments, monadnocks, eskers, drumlins, kames, lake deltas, other glacial features.

In addition to inventorying these specific features which are thought to increase a river corridor's scenic quality, other geomorphic elements were identified which by their complexity of form or shape, add to river scenery. These elements of form are defined as relief and enclosure.

- Relative Relief: the scenic quality of the river corridor will increase with greater relative relief. To calculate, elevation points were selected at quarter-mile intervals on a topographic map for a river area, and the lowest elevation point was subtracted from the average high elevation.
- Enclosure: as the amount of enclosure increases, scenic quality increases. Enclosures was measured by calculating the percentage of area enclosed by (lying below) the median of relative relief.

3) Land Use Diversity and Compatibility

Land use diversity relates to the number of different land use types, their areas, and the length of their edges. Compatibility of land use is a measure of the visual congruence (the visual fit) of adjacent land uses. Land use includes visually distinctive types of surface cover such as agricultural fields or forest, which may support more than one use.

b. Evaluation Methodology

The National Park Service of the Department of the Interior developed this process of scenic assessment outlined in the previous section for its work on the Nationwide Rivers Inventory. Evaluation of scenic river landscapes was conducted for the Inventory using the most recent U.S.G.S. 7.5' or 15' quadrangle maps available, supplemented by field work, videotapes and slides from low-altitude helicopter flights over many of these rivers. Substantial use was made of this existing data base which was modified and expanded where appropriate for the Maine Rivers Study.

For this study's scenic river assessment, each river or river segment was measured on a topographic map and divided into one mile intervals beginning with the downstream segment boundary.

Using data sheets, all significant scenic landscape components were recorded for each mile interval. Greater value was assigned to segments with an outstanding diversity of components, or those riverscapes with a highly compatible combination of vegetative, hydrologic, geomorphic and cultural values.

5. Information Sources and Experts

The following references were used as sources of information for this study:

Nationwide Rivers Inventory - Criteria for River Evaluations; U.S. Department of the Interior, Heritage Conservation and Recreation Service, Northeast Regional Office, Philadelphia, Pa. 1979.

Study of Visual and Cultural Environment for North Atlantic Region; Research Planning and Design Associates, Amherst, Mass. published as Appendix N, North Atlantic Water Resources Study, November 1970.

Guidelines for Identifying and Evaluating Scenic Resources: Hudson River Basin; Water and Related Land Resources Study, Technical Paper 4, October 1978.

A Preliminary Listing of Noteworthy Natural Features in Maine; Center for Natural Areas, South Gardiner, Maine, June 1976.

J. Glenn Eugster from the Mid-Atlantic Regional Office of the National Park Service provided information and review for this section of the study.

E. HISTORICAL RIVER RESOURCES

1. Definition

The rivers of Maine have long served a vital role in the colonization, development, and industrial growth of the state. This part of the Maine Rivers Study focused on the identification of river related historic places and sites which have achieved recognition as National Historic Landmarks or are listed on the National Register of Historic Places. It is realized that many of the rivers of Maine have historical and cultural value other than these recognized on the national level, such as the historic use for logging runs, the presence of archaeological sites, buildings with state or local importance, or settlements which represent unique cultural values. However, a lack of expertise and state agency assistance did not permit a more comprehensive survey by the study team. Thus, this discussion will focus on National Historic Landmark and National Register sites associated with rivers in the state.

2. Significance

River-related national historic landmarks and places in Maine are visible reminders of the events, places, and objects which have affected broad patterns of American history, and reflect the evolution of industry and culture in this state and the U.S. They contain prehistoric and historic

villages of the American Indian and early colonists, fortifications for the protection of access to waterways, sites of industry and resource extraction activities, and bridges with unique architectural styles. All historic areas designated as National Historic Landmarks are of national significance; other properties which are nominated by the State of Maine and placed on the National Register of Historic Landmarks after approval by the Secretary of the Interior are of national, state, or local significance. In recent years, building districts which possess a composite quality and evoke a special feeling and association have been added to the National Register. Such districts may contain individual buildings which of themselves may not be outstandingly significant but which, as an assemblage representing a special character of an urban or rural waterfront or port, possess national, state, or local significance.

3. Standards for Inclusion

There are many National Historic Sites which are found along rivers in Maine. However, only those sites which have a direct connection to the river, in terms of industrial, economic, or cultural importance (such as former significant winter ports, or fortifications at the mouths of rivers for the defense of upstream settlements) were noted as significant by this study.

4. Evaluation Method and Criteria

To attain the designation of National Historic Landmark, a property must be studied by National Park Service historians, architects, or archaeologists, usually as a part of a major theme in American history such as Social and Humanitarian Movements or Agriculture. The property should meet three general criteria: 1) significance in a given field; 2) association with individuals and events; and 3) integrity, the latter meaning that original and intangible elements which contribute to national significance must remain intact. Potential landmarks are brought semi-annually before two advisory boards of scholars and national leaders - the Consulting Committee for the National Survey of Historic Sites and Buildings, and the Advisory Board on National Parks, Historic Sites, Buildings, and Monuments. These boards review the presentations of National Park Service professionals. Those properties which meet the approval of the Secretary's Advisory Board are recommended for landmark status. The actual designation is effected when the Secretary of the Interior, acting upon the counsel of his Advisory Board, approves landmark designation. The National Historic Landmarks Program is the only honorary historic preservation program of its kind in the Nation.

Because of their recognized national significance, National Historic Landmarks associated with particular rivers in Maine have been noted on the matrix accompanying the Final List of Rivers with an asterisk, to highlight their outstanding historic value.

A variety of criteria have been defined to guide the state, Federal agencies, and the Secretary of the Interior in evaluating potential entries in Maine for addition to the National Register of Historic Places, and include the following:

The quality of significance in American history, architecture, archeology, and culture is present in districts, sites, buildings, structures, and objects that possess integrity of location, design, setting, materials, workmanship, feeling, and association, and:

- a. That are associated with events that have made a significant contribution to the broad patterns of the state's history; or
- b. That are associated with the lives of persons significant in the state's past; or
- c. That embody the distinctive characteristics of a type, period, or method of construction, or that represent the work of a master, or that possess high artistic values, or that represent a significant and distinguishable entity whose components may lack individual distinction; or
- d. That have yielded, or may be likely to yield, information important in prehistory or history.

Before submission to the National Register, all nominations must be approved by a State review board whose membership includes professionals in the fields of architecture (or architectural history), history, and archeology. If the property meets the National Register criteria, the board recommends it for nomination. The nomination form is then signed by the State Historic Preservation Officer and forwarded to the National Register, which reviews the potential entry and decides whether to accept or reject it.

5. Information Sources and Expert Review

The following references were used by the study team to identify and document resource values:

National Register of Historic Places, U.S. Department of the Interior, Heritage Conservation and Recreation Service, Washington, D.C., 1976.

Annual Listing of Historic Properties; National Register of Historic Places; U.S. Department of the Interior, Heritage Conservation and Recreation Service, Federal Register; Tuesday, February 6, 1979.

_____ ; Federal Register, Tuesday, March 18, 1980.

_____ ; Federal Register, Tuesday, February 3, 1981.

The State Historic Preservation Office was requested to participate in the identification, documentation and review of significant historic and cultural rivers but declined.

Unique Recreational Rivers - Overview

Both the economically important tourist industry and the life style of Maine residents rely heavily on the recreational use of the state's natural resources. Rivers are important components of this recreational use, providing diverse recreational experiences to a variety of interests. Recreational activities associated with rivers include camping, picnicking, fishing, boating, hiking, sightseeing, swimming, hunting, skating, and sailing.

While each of these activities is important to varying degrees, the Maine River Study has restricted its recreational analysis to activities which are 1) directly dependent on free-flowing river resources, 2) highly popular throughout the state, and 3) engaged in by large and readily identifiable user groups. The recreational categories chosen for analysis include recreational boating (canoe touring, white water boating, and extended back country boating), inland fishing, and anadromous fishing.

For each recreational category, rivers were evaluated according to resource significance, economic importance, and user priority. This evaluation process recognized that user preference ultimately plays a dominant role in the determination of a river's value as a recreational resource. Input from concerned user groups was therefore sought throughout the process, with a strong attempt made to arrive at a consensus of opinion among users regarding the recreational significance of specific rivers.

This user input, coupled with objective analysis by resource experts, resulted in the category findings detailed in this report. The specific method used for each recreational category follows.

A. ANADROMOUS FISHERIES

a. Definition

Fresh water and tidal rivers which empty into the ocean or salt water estuaries provide vital habitat for anadromous fish. An anadromous fish species is characterized by its migratory nature, spending much of the life cycle in salt water but returning to fresh water to spawn. Catadromous fish species (e.g., the American eel) reverse this pattern by migrating to the ocean to spawn. For the purposes of this study, catadromous fish are considered to be included in the anadromous category.

The Maine River Study has identified important anadromous fishery rivers and isolated those that are of highest value to the state and its residents.

b. Significance

Historically, anadromous fish were of high importance to Maine's commercial fishing industry and were a dependable food source for coastal river inhabitants. While extensive commercial fishing depleted this resource, it was the increase in industrial pollution and the construction of impassable

dams which most seriously depleted anadromous fish populations. The creation of the Atlantic Sea Run Salmon Commission in 1947, as well as the state Department of Marine Resources' strong commitment to anadromous fish restoration beginning in the mid-1960's, provide evidence that Maine recognizes the tremendous ecological and recreational significance as well as the commercial value of the state's anadromous fish.

- a. **Ecological Importance** - Many of Maine's coastal rivers are characterized by their exceptional potential to support anadromous fish, both in numbers and species diversity. Of special note are the rivers which provide habitat for the more sensitive species. The shortnosed sturgeon found in a limited number of rivers is listed as an endangered species by the federal government. The American shad and Atlantic sea run salmon have also had their numbers severely reduced and depend on Maine rivers for their survival.

Maine's six rivers with fishable self-sustaining Atlantic salmon runs are unique, as no other state can claim even one. At least three additional rivers in the state are recognized as having high potential for restoration of historic Atlantic salmon fisheries.

- b. **Recreational Importance** - The Atlantic sea run salmon fishery is recognized as a statewide high priority resource of value to Maine's recreational fishing interests as well as to the state's tourist industry. The Penobscot River is the most heavily fished Atlantic salmon river in the country; the value of this one river to the tourist industry is estimated to be a half million dollars per year. The American shad and rainbow smelt also are potentially of high recreational importance. Smelt are currently popular as a winter fishing resource. Overall, more user-days are expended fishing smelt than any other of the state's anadromous fish species.
- c. **Commercial Importance** - Salmon, smelt, shad, and alewife were historically of high value to the commercial fishing industry. While the depletion of salmon, shad, and smelt have lessened their commercial importance, the alewife, which is an essential lobster and trawling bait, continues to be an important commercial fishery. According to the Maine Department of Marine Resources, landings of alewife doubled between 1970 and 1977, with total catch value tripling during this time. With successful restoration, shad and smelt could also contribute significantly to Maine's commercial fishery industry.

Restoration efforts by the State Department of Marine Resources and the Salmon Commission, assisted by federal funding, are beginning to produce results. Restoration, coupled with improvements in water quality and proper planning for future impoundments, will ensure that the ecologic, recreation, and commercial potential of Maine's rivers as anadromous fish resources will be realized.

3. Standards for Inclusion

Rivers were included in the Preliminary Draft List of Rivers Under Evaluation if they met the following standards:

- a. The river must be a viable anadromous fishery resource. It therefore must either currently support a substantial anadromous fish population or have realistic potential for restoration as evidenced by: a) current restoration efforts, or b) management plans which call for timely restoration.
- b. The river must drain a minimum of 25 square miles before discharging into tidal waters. (Thirty of Maine's sixty coastal rivers meet both of these standards.)

4. Evaluation Method and Criteria

The criteria used to evaluate anadromous fishery river significance include:

- a. Habitat quality and quantity
- b. Presence of threatened, endangered, or sensitive species
- c. Species diversity
- d. Recreational importance
- e. Commercial importance
- f. Evidenced restoration efforts
- g. Unique characteristics (i.e., self-sustaining Atlantic sea run salmon runs)

Note: The migratory nature of the resource makes specific anadromous fish segment identification difficult. Both the major thoroughfares and the spawning areas are essential to species survival. Therefore, when labeling segments for rivers in the anadromous category, the entire length of the river migration cycle was identified.

Rivers meeting the minimum standards were evaluated with the assistance of the Maine Department of Marine Resources' anadromous fish experts. The Preliminary Draft List was reviewed by private fishing interests and Atlantic Sea Run Salmon Commission staff. Because of the unique value of the Atlantic salmon, all rivers which support self-sustaining salmon runs were given high priority. All of these salmon rivers are, however, of importance to other species and to the state's overall anadromous fish program.

The rivers in Maine which were judged to be of highest significance include the following. Each river is identified by an asterisk in the Final List of Rivers section of this report.

Damariscotta River: high commercial alewife importance
Dennys River: self-sustaining Atlantic salmon run
East Machias River: self-sustaining Atlantic salmon run
Kennebec River: high habitat quality and quantity, species diversity and abundance, presence of endangered species, high recreational importance

Machias River (Washington County): the state's largest self-sustaining Atlantic salmon run, recreational importance
Narraguagus River: self-sustaining Atlantic salmon run
Penobscot River: high recreational importance, high restoration expenditure, habitat quality and quantity
Pleasant River (Washington County): self-sustaining Atlantic salmon run
Sheepscot River: self-sustaining Atlantic salmon run, endangered species
St. George River: high commercial alewife importance

5. Information Sources and Expert Review

Information and expert opinion was provided to the study team by the following agencies and organizations.

Maine Department of Marine Resources (fisheries biologists' input and review, species management plans)

Maine Department of Inland Fisheries and Wildlife (Atlantic Sea Run Salmon Commission staff biologist review, miscellaneous publications)

Trout Unlimited

Maine Sportsmen Magazine

B. RIVER-RELATED INLAND FISHERIES

1. Definition

Inland fish include all fish species which inhabit a fresh water environment throughout their life cycle, in contrast to the migratory anadromous fish which require both fresh and salt water habitats. Included in the general category of inland fisheries are both cold water and warm water species. This analysis is restricted to river fisheries and does not consider lake fisheries. However, rivers which derive their major importance from their support of lake fisheries are given recognition.

While factors such as ecological importance (i.e., critical habitat) are given strong consideration, the focus of the study is the identification of inland fishery rivers and streams which are judged to be of high recreational importance.

2. Significance

The State of Maine has approximately 32,000 miles of flowing water, all of which support sport fisheries. Major cold water species include the native brook trout (the most abundant and certainly one of the most important cold water species), and native landlocked salmon (a highly prized fish found in a limited number of rivers), and the introduced brown trout (an adaptable species capable of providing a sport fishing resource where other cold water species will not thrive). Rivers which provide principal habitat for

cold water species total 23,000 linear miles with an average of 153 legal sized fish per mile. Landlocked salmon are found in 64 rivers covering 635 miles nearly 200 miles of Maine's rivers provide exceptionally high quality habitat for this species.

Major stream-related warm water species include the native white perch and the introduced smallmouth and largemouth bass. All have self-sustaining populations. Warm water species predominate in 6400 miles of Maine's rivers and streams.

Sport fishing for inland species has witnessed a large increase in popularity over the past few years among Maine's residents, and approximately 190,000 resident fishing licenses are sold annually. When non-resident licenses and youths (who are not required to obtain a license) are taken into account, the Department of Inland Fisheries and Wildlife projects that 385,000 people fish Maine waters. Studies using creel census expansion techniques estimate the 460,000 angler-days are spent annually on Maine's rivers and streams, accounting for one-third of the total inland fishing use. Cold water fish harvest in rivers and streams totals 532,000 fish annually, and the Department of Inland Fisheries and Wildlife estimates that there is potential for doubling both the use and take figures. The Department currently stocks 316,000 cold water fish annually in 105 streams totalling 826 linear miles.

Inland fisheries have economic as well as recreational value. Seventy to eighty thousand out-of-staters annually purchase fishing licenses and a number of in-state fishing guides and outfitter businesses depend on Maine inland fisheries. The overall dollar value of inland river and stream fishing has not been established, but it is definitely an important component of Maine's natural resource-related tourist industry.

3. Standards for Inclusion

Preliminary inland fish resource data was obtained with the assistance of the Maine Department of Inland Fisheries and Wildlife. Using a questionnaire accompanied by guidelines for evaluation, fisheries biologists in each of Maine's seven wildlife management regions were asked to identify approximately ten river and/or stream segments which they determined to be of high importance to that region's recreational fisheries program. A total of 81 river segments totalling 1487 miles was identified through this process. These results were reviewed by state level fisheries biologists from the Department of Inland Fisheries and Wildlife fisheries biologists, and four additional segments were added due to their statewide significance. These 85 rivers and river segments comprise the Preliminary Draft List of Rivers Under Evaluation.

The list of rivers developed should not be construed to represent all rivers of significance for inland fisheries in each region. A limitation was placed on the number to be listed per region, and the emphasis was on importance for recreational fisheries. It should be clearly stated that all other rivers, brooks, and streams not on the list have at least some

significance to the overall inland fisheries resources of Maine. Also, recreational demands upon these resources can be expected to change over time, with consequent shifts in significance for recreational fisheries uses and relative importance.

4. Evaluation Method and Criteria

The Department of Inland Fisheries and Wildlife's regional biologists evaluated the rivers which they selected according to the following criteria:

- a. **Species Composition** - The existence of fish species of major importance by virtue of being: 1) rare in the region, 2) highly preferred by anglers, or 3) of major ecological importance.
- b. **Water Quality** - The extent to which overall water quality is capable of sustaining preferred fish resources.
- c. **Aquatic Habitat Quality** - The existence of natural features favorable to fish production and sustenance of preferred fish species (adequate flow, cover, etc.).
- d. **Fishing Quality** - An evaluation of recreational fishing results (success rate, size of take, desirability of species taken, etc.).
- e. **Quality of Recreational Use** - The ability of a river segment to provide a satisfying recreational fishing experience (scenery, solitude, challenge, variety, etc.).
- f. **Existing Recreation Use** - The popularity of a river segment as a recreational fishery resource.
- g. **Economic Importance** - The importance of recreational fishing on the river segment to the regional economy (use of local guides, retail sales, etc.).

Using comparative analysis, rivers which were preliminarily judged to be of highest statewide significance were identified. The regional lists were then distributed to Maine fishing interests for review and comment. Each of Maine's local Trout Unlimited chapters evaluated rivers on the Preliminary Draft List according to the criteria of fishing quality, recreational quality, and current use. Again using comparative analysis, rivers were ranked by region and the highest priority rivers were noted. Trout Unlimited's Maine Council combined local chapter findings and produced a comprehensive list of that organization's statewide fishery priorities.

The study's final determination of the state's outstanding inland fishing rivers incorporated the Department of Inland Fisheries and Wildlife's preliminary findings, Trout Unlimited's review and evaluation, and comments from other recognized resource experts and interested individuals who reviewed the study's Preliminary Draft List.

Rivers which were identified as being the state's most significant recreational inland fishery rivers follow. Each is identified with an asterisk in the Final List of Rivers section of this report.

Crooked River
Fish River Lake Thoroughfares
Grand Lake Stream
Kennebago River
Penobscot River, Upper West Branch
Penobscot River, West Branch (Ripogenus Gorge Section)
Penobscot River, East Branch

Other highly significant recreational fisheries include the Moose, Narraguagus, Rapid, Roach, Saco, St. John, and Sheepscot River and the Nahmakanta, Presque Isle, and Wassataquoik Streams.

Trout Unlimited efforts and expenditures on the Little Ossipee River and the Pleasant River (Cumberland County), and the Maine Department of Inland Fisheries and Wildlife's stocking and management efforts on a number of additional rivers throughout the state attest to these rivers significance. Those rivers identified by this study as being of high importance are, however, the result of a consensus of expert and public opinion and are representative of high quality resources of a type not found in this abundance in other states in the eastern United States.

5. Information Sources and Expert Review

Information and expert opinion were provided to the study team by the following agencies and organizations:

Maine Department of Inland Fisheries and Wildlife (state fisheries biologists, regional fisheries biologists, species management plans)

Trout Unlimited (local chapters and Maine Council)

Maine Sportsmen Magazine

Sportsman's Alliance of Maine

Regional and state biologists from the Maine Department of Inland Fisheries and Wildlife performed the preliminary identification and assessment of inland fisheries, and provided comment and review throughout the study. Species management plans were the source of information on habitat and significance of particular species. The Maine Council and local chapters of Trout Unlimited, as well as Maine Sportsmen Magazine and Sportsman's Alliance of Maine provided review and comment on the study.

C. RIVER-RELATED RECREATIONAL BOATING

1. Definition

The present study focuses on river-related recreational boating which is dependent on flowing waters and the use of a "waterway trail." Consequently, river resources were identified which were of importance mainly to

recreational activities using open and closed canoes, kayaks, and inflatable rafts. In order to represent a broad range of recreational boating interests, the general recreational boating category has been subdivided into three more specific categories which identify distinct recreational boating activities and river users. These three categories are as follows:

- a. Canoe Touring - Rivers and river segments which are navigable in an open canoe by novice to intermediate paddlers and which contain predominantly flat water, quickwater, and Class I rapids.
- b. Whitewater Boating - Rivers and river segments which are navigable in canoes, kayaks, or rafts by intermediate to expert boaters and which contain a significant number of Class II to Class V rapids.
- c. Backcountry Excursion Rivers - Rivers located in natural environments which are of adequate length to provide an extended river camping experience. These rivers may contain any combination of white water and/or canoe tour boating.

2. Significance

Maine's natural amenities have long been the source of recreational opportunities for the people of the state as well as the principal generator of tourist industry revenue. While historically the coast has been the focus of tourist recreation attention, the 1970's saw a strong diversification in recreation use patterns with river use in particular increasing at an unparalleled rate. Though comprehensive user statistics do not exist for most state rivers, those that do exist verify this marked increase in river recreation popularity. The Allagash Wilderness Waterway witnessed a 60% increase in use between 1966 and 1980, while use on the St. John has more than doubled since 1975. Use on the Saco River increased 300% between 1971 and 1976, and recent analysis suggests that recreational boater use on the Saco has since increased by 25% annually. The most significant change in boating use has occurred in commercial rafting. In 1976 approximately 600 commercial passengers rafted the Kennebec Gorge and the West Branch's Ripogenus Gorge. In 1981 this figure approached 14,000, a 200-fold increase.

Even without future growth, commercial rafting will annually add approximately \$2,000,000 to Maine's tourist industry revenues. River recreation popularity has also made canoe outfitting a viable component of the tourist industry with significant use on the Allagash, St. John, Penobscot, and coastal rivers in eastern Maine.

Maine's recreational river resources are extensive. For example, the Appalachian Mountain Club's canoe guide identifies 4,474 miles of boatable rivers and streams within the state. The Maine Rivers Study has determined that 1,750 of these miles represent significant boating areas of high resource quality and high use priority. 650 of these miles are predominantly associated with white water boating, 500 with flat water canoe touring, and 600 with back country excursion boating.

Included in this 1,750 miles of river are a number of river segments which possess unique features. Maine can boast New England's only two stretches of Class V white water as well as the region's longest stretch of continuous canoeable white water. It can also boast the Northeast's premier back country canoe trips and one of three federally designated wild and scenic rivers.

These river resources, combined with a number of lesser known rivers with significant recreation potential provide the State of Maine with a recreational resource of extremely high value. Though 98% of the state's river corridors are privately owned, the prevalent multiple use concept at work in the state ensures that these resources will remain accessible to boating enthusiasts.

3. Standards for Inclusion

To be included in the Preliminary Draft List of Rivers Under Evaluation, a river had to:

- a. Be listed as a prominent river trip in one or more of the recognized river guide books,
- b. Be recommended by one of the state's recognized statewide recreational boating interests or organizations, or
- c. Show evidence of use by commercial outfitters.

4. Evaluation Method and Criteria

A list of rivers meeting the minimum standards for inclusion in the recreational boating category was distributed to representatives of recreational boating interest groups, commercial outfitters, and other knowledgeable sources. Experts were asked to review the list and to evaluate each river segment's statewide significance in relation to others on the list. They were then asked to group rivers in priority categories from high to low. The following criteria were offered as guidelines in making these determinations.

General criteria with relevance to all the boating categories included:

1. Existing use
2. Access
3. Navigability
4. Length of season and flow regularity
5. Scenery and aesthetic experience
6. Economic importance

Specific criteria for each of the recreational boating categories included:

Canoe Touring - safety, use by organizations

Whitewater Boating - presence of significant rapids

Backcountry Excursion - length of trip, lack of corridor development, availability of camp sites.

Concurrent with this expert review process, study team members assembled available river use statistics, identified commercially significant rivers, and researched each river segment in an attempt to identify unique recreational features. Individual expert evaluations were then combined and a list which represented a consensus of opinion was developed. This list was cross checked with the study team's independent evaluation and the final list of outstanding recreational rivers was produced.

The following rivers were identified as outstanding (the state's most significant) in each category, and identified with an asterisk on the Final List of Rivers:

Backcountry Excursion:

- Allagash River
- Machias River (Washington County)
- East Branch Penobscot River
- Upper West Branch Penobscot River
- St. Croix River
- St. John River

Whitewater Boating:

- Carrabasett River
- Dead River
- East Branch Penobscot River
- Upper Kennebec River
- Machias River (Washington County)
- West Branch Penobscot River
- Rapid River
- Seboeis River
- Wassataquoik River

Canoe Touring:

- Moose River
- Saco River

Many other canoe touring rivers have importance to regional recreational boaters, including the following rivers:

- Royal River
- St. George River
- Kennebec River
- Aroostook River
- Upper Androscoggin River

5. Information Sources and Expert Review

Information and expert opinion was provided to the study team by the following agencies and organizations.

Appalachian Mountain Club, Maine Chapter
High Adventure B.S.A.
Maine Audubon Society
Maine Professional Guide's Association
Maine State Planning Office
Natural Resource Council of Maine River Committee
Penobscot Paddle and Chowder Society
White Water Outfitters Association of Maine

The following references were used by the study team to identify and document resource values.

AMC River Guide, Appalachian Mountain Club, Volumes 1 and 2, Boston: AMC, 1980.

New England White Water River Guide, Gabler, Ray, New Canaan, Conn: Tobey Publishing Co., Inc., 1975.

Canoe Trails Directory, Makens, James C., New York: Doubleday and Company, Inc., 1979.

Maine Rivers, Thorndike, Maine: The Thorndike Press.

Maine's Whitewater Rapids, McMahon, Janet, Augusta, Maine: Maine State Planning Office, 1981.

Pole, Paddle, and Portage, Riviere, William A., Boston: Little, Brown and Company, 1969.

Canoeing Maine (#1 and #2), Thomas, Eben, Thorndike, Maine: The Thorndike Press, 1979.

Canoeing Racing: Hot Blood and Wet Paddles, Thomas, Eben, Hallowell, Maine: Hallowell Printing Company, 1974.

The Maine Atlas and Gazetteer, Yarmouth, Maine: Delorme Publishing Company, 1981.

V. Final List of Rivers

The following is the list of all rivers and streams in the state of Maine which have been determined through the study process to have significant and/or unique natural and recreational resource values. This list represents the product of the river evaluation, documentation, and expert and public review process and are judged to possess resource values of regional, statewide, and greater than statewide significance.

The list defines for each river the segment of river with one or more resource values. The matrix accompanying the list identifies the total number of resource values associated with each river segment. Resource values which are the state's most outstanding in a particular resource category or greater than statewide significance are highlighted on the matrix with an asterisk.

The following guidelines were used to define the limits to the segment of river containing a significant resource values. The river segment for each specific resource value for a particular river is defined in the appendices following this report. River segments were defined by the following criteria:

1. Segments were described using readily identifiable physical locations.
2. Distinct river segments were identified for each natural and recreation value by determining the length of river required to preserve a given natural value or to support a given recreational activity.
3. Segments were identified such that each exhibits a relatively consistent level of resource quality throughout the segment.
4. A river segment could extend through a natural or man-made lake if the upstream and downstream portions of the river segment were of consistent resource quality and type, and if the lake did not significantly disrupt the river's natural values or recreational use. Rivers which flow through urban or other developed areas were handled in a similar manner.
5. In recognition of the importance of upstream tributaries to the resource value of a river segment, the designation "to headwaters" was used to describe segment boundaries whenever the segment location and resource values justify such a description.
6. Segment boundaries were determined by associated resource values alone and did not take into account jurisdictional boundaries or the location of potential development.

MAINE RIVERS STUDY

Page 1 of 23

FINAL LIST "A" RIVERS	Rivers and related corridors on the "A" list possess a composite natural and recreational resource value with greater than state significance. X River or river segment with related resource values meeting a minimum standard of significance (which may be regional, statewide, or greater than statewide) in a given resource category. * River or river segment with related resource values which are some of the state's most significant in a given resource category. These resources may have greater than statewide or national significance.	Length (in miles)	Unique/Significant River Resource Values									
			Geologic-Hydrologic	Critical/Ecologic	Undeveloped	Scenic	Anonymous Fishery	Inland Fishery	Whitewater Boating	Backcountry Excursion	Canoe Touring	Historic
River Name	Segment Description	County(s)										
Allagash River (including)	St. John River to Telos Lake	Aroostook Piscataquis	102	X	X	X*	X		X		X*	X
Musquacook Stream	Allagash River to Clear Lake	Aroostook Piscataquis	27			X		X				
Chenquassabanticook Stream	Long Lake to Ross Lake	Aroostook Piscataquis	21			X					X	
Allagash Stream	Chamberlain Lake to headwaters	Piscataquis	23	X		X		X		X		
Aroostook River (including)	Sheridan Dam to Millinocket Stream	Aroostook Penobscot	46		X	X*	X	X			X	
Squa Pan Stream	Aroostook River to Squa Pan Lake	Aroostook	3		X	X						
St. Croix Stream	Aroostook River to Hall Brook	Aroostook	7		X	X						
Millinocket Stream	Aroostook River to Millinocket Lake	Penobscot	5			X					X	
Munsungan Stream	Aroostook River to Munsungan Lake	Penobscot Piscataquis	6			X					X	
Machias River	Aroostook River to headwaters of Big Machias Lake	Aroostook	40			X*	X	X	X			
Dead River (including)	Kennebec River to Flagstaff Lake	Somerset	24	X		X	X	X	X*			X
Enchanted Stream	Dead River to headwaters	Somerset	9	X		X	X					

MAINE RIVERS STUDY

FINAL LIST			Length (in miles)	Unique/Significant River Resource Values									
"A" RIVERS				Geologic-Hydrologic	Critical/Ecologic	Undeveloped	Scenic	Anadromous Fishery	Inland Fishery	Whitewater Boating	Backcountry Excursion	Canoe Touring	Historic
River Name	Segment Description	County(s)											
Rivers and related corridors on the "A" list possess a composite natural and recreational resource value with greater than state significance.													
X River or river segment with related resource values meeting a minimum standard of significance (which may be regional, statewide, or greater than statewide) in a given resource category.													
* River or river segment with related resource values which are some of the state's most significant in a given resource category. These resources may have greater than statewide or national significance.													
Spencer Stream	Dead River to headwaters	Somerset	18			X	X		X				
Little Spencer Stream	Spencer Stream to Spencer Lake	Somerset	6		X	X							
Kibby Stream	Spencer Stream to Headwaters	Somerset Franklin	9	X		X	X						
Dennys River (including)	Hinkley Point to headwaters of Meddybemps Lake	Washington	26		X*	X	X	X*		X			
Cathance Stream	Dennys River to Lake Cathance	Washington	13		X	X		X					
Fifteenth and Sixteenth Streams	Meddybemps Lake to headwaters	Washington	10		X*	X							
East Machias River	Newcomb Point to Pocomoonshine Lake including Maine River	Washington	40		X	X*		X*	X	X	X		
Kennebec River (including)	Bay Point to Augusta	Sagadahoc Lincoln Kennebec	34	X	X		X*	X*					X*
Back River Creek	Bald Head to Flying Point	Sagadahoc	7		X								
Winnegance Creek	Kennebec River to headwaters	Sagadahoc	4		X								

MAINE RIVERS STUDY

FINAL LIST "A" RIVERS			Length (in miles)	Unique/Significant River Resource Values									
River Name	Segment Description	County(s)		Geologic-Hydrologic	Critical/Ecologic	Undeveloped	Scenic	Anadromous Fishery	Inland Fishery	Whitewater Boating	Backcountry Excursion	Canoe Touring	Historic
Abagadasset River	Merrymeeting Bay to headwaters	Sagadahoc	13			X		X					
Cathance River	Merrymeeting Bay to headwaters of Bradley Pond	Sagadahoc	20		X			X					
Muddy River	Merrymeeting Bay to headwaters	Sagadahoc	4			X		X					
Androscoggin River	Merrymeeting Bay to Brunswick	Sagadahoc Cumberland	5		X			X					
Eastern River	Merrymeeting Bay to headwaters	Lincoln Kennebec	12			X		X					
Cobbooseecontee Stream	Kennebec River to Cobbooseecontee Lake	Kennebec	14					X	X			X	
Upper Kennebec River (including)	The Forks to Harris Dam	Somerset	12	X*		X	X		X	X*			
Cold Stream	Kennebec River to headwaters	Somerset	12	X		X	X						
Moxie Stream	Kennebec River to headwaters of Moxie Pond	Somerset	12	X	X	X	X						
Machias River (including)	Fort O'Brian Point to Fifth Machias Lake including Fourth and Fifth Lake Streams	Washington	72	X	X	X*	X*	X*	X	X*	X*		
West Branch Machias River	Machias River to headwaters of Lower Sabao Lake	Washington	10			X		X	X				

FINAL LIST			Length (in miles)	Unique/Significant River Resource Values									
"A" RIVERS				Geologic-Hydrologic	Critical/Ecologic	Undeveloped	Scenic	Anadromous Fishery	Inland Fishery	Whitewater Boating	Backcountry Excursion	Canoe Touring	Historic
Rivers and related corridors on the "A" list possess a composite natural and recreational resource value with greater than state significance.													
X River or river segment with related resource values meeting a minimum standard of significance (which may be regional, statewide, or greater than statewide) in a given resource category.													
* River or river segment with related resource values which are some of the state's most significant in a given resource category. These resources may have greater than statewide or national significance.													
River Name	Segment Description	County(s)											
New Stream and Old Stream	Machias River to headwaters of Old Stream	Washington	19			X		X	X				
Mopang Stream	Machias River to Mopang Lake	Washington	14			X		X	X				
<u>Moose River</u> (including)	Attean Pond to Canadian border	Somerset Franklin	38	X	X	X*			X		X	X*	
Number Five Bog Stream	Moose River to Bog Pond	Somerset	3		X								
<u>Narraguagus River</u> (including)	Fickett Point to Headwaters	Washington	56		X	X		X*	X	X			
Schoodic Brook	Narraguagus River to Schoodic Lake	Washington	5		X	X	X						
<u>East Branch Penobscot River</u> (including)	Medway to Grand Lake Matagamon	Penobscot	42	X	X	X*	X	X	X*	X*	X*		
Wassataquoik Stream	East Branch Penobscot River to headwaters	Penobscot Piscataquis	22	X	X	X	X	X	X	X	X		
Webster Brook	Grand Lake Matagamon to Telos Lake including Webster Lake	Piscataquis	14			X	X			X	X		
Seboeis River	East Branch Penobscot River to headwaters of Grand Lake Seboeis	Penobscot	36	X		X*	X	X	X	X	X		
Sawtelle Brook	Seboeis River to headwaters	Penobscot	15	X		X	X	X					

MAINE RIVERS STUDY

FINAL LIST			Length (in miles)	Unique/Significant River Resource Values									
"A" RIVERS				Geologic-Hydrologic	Critical/Ecologic	Undeveloped	Scenic	Anadromous Fishery	Inland Fishery	Whitewater Boating	Backcountry Excursion	Cance Touring	Historic
Rivers and related corridors on the "A" list possess a composite natural and recreational resource value with greater than state significance.													
X River or river segment with related resource values meeting a minimum standard of significance (which may be regional, statewide, or greater than statewide) in a given resource category.													
* River or river segment with related resource values which are some of the state's most significant in a given resource category. These resources may have greater than statewide or national significance.													
River Name	Segment Description	County(s)											
Shin Brook	Seboeis River to headwaters	Penobscot	12	X		X	X						
West Branch Penobscot River (Including)	Ambajejus Lake to Ripogenus Dam	Piscataquis	21	X*	X	X	X*		X*	X*			X
Debsconeag Stream	Debsconeag Deadwater to Eighth Debsconeag Pond	Piscataquis	10		X	X	X						
Abol Stream	West Branch Penobscot River to headwaters	Piscataquis	12			X	X						
Nesowadnehunk Stream	West Branch Penobscot River to Nesowadnehunk Lake	Piscataquis	14	X		X	X		X				
Katahdin Stream	West Branch Penobscot River to headwaters	Piscataquis	8	X		X	X						
Upper West Branch Penobscot River (Including)	Chesuncook Lake to Seboomook Lake	Piscataquis Somerset	27	X		X*	X		X		X*	X	X
Lobster Stream	Upper West Branch Penobscot River to Lobster Lake	Piscataquis	2			X	X					X	
Main Stem Penobscot River (Including)	Sandy Point to Veazie Dam including the Eastern Channel	Waldo Hancock Penobscot	32		X*			X*					X*
Orland River	East Channel Penobscot River to headwaters of Dead and Narramissic Rivers	Hancock	16					X					

FINAL LIST			Length (in miles)	Unique/Significant River Resource Values									
"A" RIVERS				Geologic-Hydrologic	Critical/Ecologic	Undeveloped	Scenic	Anadromous Fishery	Inland Fishery	Whitewater Boating	Backcountry Excursion	Canoe Touring	Historic
Rivers and related corridors on the "A" list possess a composite natural and recreational resource value with greater than state significance.													
X River or river segment with related resource values meeting a minimum standard of significance (which may be regional, statewide, or greater than statewide) in a given resource category.													
* River or river segment with related resource values which are some of the state's most significant in a given resource category. These resources may have greater than statewide or national significance.													
River Name	Segment Description	County(s)											
Marsh Stream	Penobscot River to headwaters including North and South Branches	Waldo	25		X			X		X			
Soudabscook Stream	Penobscot River to headwaters	Penobscot	12					X		X			
Kenduskeag Stream	Penobscot River to headwaters	Penobscot	30					X		X			
<u>Pleasant River</u>	Seavey Point to headwaters of Pleasant River Lake	Washington	46	X	X	X*		X*	X			X	
<u>West Branch Pleasant River</u>	Main stem to Fourth West Branch Pond	Piscataquis	32	X*	X*	X*	X*	X	X	X			X
Hay Brook	W. Branch Pleasant River to headwaters	Piscataquis	4	X		X	X						
Gulf Hagas Stream	W. Branch Pleasant River to headwaters	Piscataquis	5	X		X	X						
<u>Saco River</u> (including)	East Limington to New Hampshire border	Oxford Cumberland	57	X	X	X	X	X	X			X*	
Old Course Saco River	Saco River to headwaters	Oxford	16	X									X
Kezar River	Old Course Saco River to headwaters	Oxford	16	X									
<u>St. Croix River</u>	Oak Point to Spednik Lake	Washington	59		X	X*	X	X	X	X	X*		

MAINE RIVERS STUDY

FINAL LIST			Length (in miles)	Unique/Significant River Resource Values									
"A" RIVERS				Geologic-Hydrologic	Critical/Ecologic	Undeveloped	Scenic	Anadromous Fishery	Inland Fishery	Whitewater Boating	Backcountry Excursion	Canoe Touring	Historic
River Name	Segment Description	County(s)											
<u>St. John River (including)</u>	Cross Rocks Landing at Allagash/ St. Francis town line to Baker Branch	Aroostook	84	X	X*	X*	X		X	X	X*		
Big Black River	St. John River to Canada	Aroostook	29			X*			X			X	
Little Black River	St. John River to headwaters	Aroostook	27			X*			X			X	
Northwest Branch of St. John River	St. John River to Beaver Pond	Aroostook Somerset	14			X							
Southwest Branch of St. John River	Baker Branch to St. Camille Bridge	Somerset	34			X*							
Baker Branch	St. John River to First St. John Pond	Aroostook	46		X	X*	X		X		X*	X	
<u>Sheepscot River (including)</u>	Wiscasset to headwaters	Lincoln Kennebec Waldo	49	X	X		X*	X*	X	X			X*
Marsh River	Sheepscot River to New Castle	Lincoln	6.5		X								
Dyer River	Sheepscot River to N. New Castle	Lincoln	4		X			X					
West Branch Sheepscot River	Sheepscot River to Branch Pond	Lincoln	16					X					

FINAL LIST			Length (in miles)	Unique/Significant River Resource Values									
"B" RIVERS				Geologic-Hydrologic	Critical/Ecologic	Undeveloped	Scenic	Anadromous Fishery	Inland Fishery	Whitewater Boating	Backcountry Excursion	Canoe Touring	Historic
Rivers and related corridors on the "B" list possess a composite natural and recreational resource value with outstanding statewide significance.													
X River or river segment with related resource values meeting a minimum standard of significance (which may be regional, statewide, or greater than statewide) in a given resource category.													
* River or river segment with related resource values which are some of the state's most significant in a given resource category. These resources may have greater than statewide or national significance.													
River Name	Segment Description	County(s)											
<u>Aroostook River</u>	Canadian border to Sheridan Dam	Aroostook	54		X*		X	X				X	
Pettingill Brook	Aroostook River to headwaters of South Branch	Aroostook	4		X								
<u>Carrabassett River (including)</u>	Kennebec River to headwaters	Somerset	45	X	X				X	X*		X	X
Poplar Stream	Carrabassett River to headwaters	Franklin Somerset	6	X		X							
<u>Crooked River (including)</u>	Sebago Lake to headwaters	Cumberland Oxford	45				X		X*	X			
Albany Brook	Crooked River to headwaters	Oxford	3.5	X									
<u>Damariscotta River</u>	Foster Point to headwaters	Lincoln Knox	35	X	X		X	X*					X
<u>Fish River (including)</u>	Ft. Kent Mills to headwaters of Mud Pond	Aroostook	60	X	X	X	X		X			X	
Red River	St. Froid Lake to headwaters	Aroostook	14	X	X	X	X		X				
Fall Brook	Fish River to headwaters	Aroostook	4		X								
Fish River Lakes Thoroughfares	Long Lake to Eagle Lake	Aroostook	60			X			X*			X	

FINAL LIST			Length (in miles)	Unique/Significant River Resource Values									
"B" RIVERS				Geologic-Hydrologic	Critical/Ecologic	Undeveloped	Scenic	Anadromous Fishery	Inland Fishery	Whitewater Boating	Backcountry Excursion	Canoe Touring	Historic
Rivers and related corridors on the "B" list possess a composite natural and recreational resource value with outstanding statewide significance.													
X River or river segment with related resource values meeting a minimum standard of significance (which may be regional, statewide, or greater than statewide) in a given resource category.													
* River or river segment with related resource values which are some of the state's most significant in a given resource category. These resources may have greater than statewide or national significance.													
River Name	Segment Description	County(s)											
Rocky Brook	Red River to headwaters	Aroostook	9	X		X							
Mosquito Brook	Fish River to headwaters	Aroostook	9	X	X	X							
Smith Brook	Fish River Lake to headwaters	Aroostook	6	X	X	X							
Fox Brook	Fish River to headwaters of North and South Branches	Aroostook	15	X		X							
<u>Grand Lake Stream</u>	Big Lake to West Grand Lake	Washington	4						X*	X			
<u>Kennebago River</u>	Cupsuptic Lake to Big Island Pond	Oxford Franklin	25			X	X		X*				
<u>Kennebec River (including)</u>	Madison to The Forks	Somerset	45	X	X		X		X			X	X
Austin Stream	Kennebec River to headwaters	Somerset	14	X		X							
Houston Brook	Wyman Lake to headwaters	Somerset	5	X	X	X							
<u>Mattawamkeag River (including)</u>	Mattawamkeag to Haynesville	Penobscot Aroostook	46			X		X	X	X			
Mattakeunk Stream	Mattawamkeag River to E. Branch headwaters	Penobscot	15			X		X					
Gott Brook	Mattakeunk Stream to headwaters	Penobscot	4		X								

FINAL LIST			Length (in miles)	Unique/Significant River Resource Values									
"B" RIVERS				Geologic-Hydrologic	Critical/Ecologic	Undeveloped	Scenic	Anadromous Fishery	Inland Fishery	Whitewater Boating	Backcountry Excursion	Canoe Touring	Historic
Rivers and related corridors on the "B" list possess a composite natural and recreational resource value with outstanding statewide significance.													
X River or river segment with related resource values meeting a minimum standard of significance (which may be regional, statewide, or greater than statewide) in a given resource category.													
* River or river segment with related resource values which are some of the state's most significant in a given resource category. These resources may have greater than statewide or national significance.													
River Name	Segment Description	County(s)											
Mattagodus Stream	Mattawamkeag River to headwaters including West Branch	Penobscot	14		X	X							
Molunkus Stream	Mattawamkeag River to E. Branch headwaters	Penobscot Aroostook	36		X	X		X					
Macwahoc Stream	Molunkus Stream to headwaters	Penobscot Aroostook	27			X		X					
Wytopitlock Stream	Mattawamkeag River to headwaters	Aroostook	18			X		X					
Baskehegan Stream	South Bancroft to headwaters	Aroostook Washington	34			X						X	
East Branch Mattawamkeag River	Haynesville to headwaters	Aroostook	32			X		X	X	X			
West Branch Mattawamkeag River	Haynesville to headwaters	Aroostook	40		X	X		X	X	X			
Fish Stream	W. Branch Mattawamkeag River to Patten	Aroostook	17		X	X						X	
<u>North Branch Penobscot River</u>	Seboomook Lake to headwaters	Somerset	25		X	X	X		X	X			
<u>South Branch Penobscot River</u>	Seboomook Lake to headwaters	Somerset	33	X		X			X	X			

MAINE RIVERS STUDY

FINAL LIST			Length (in Miles)	Unique/Significant River Resource Values									
"B" RIVERS				Geologic-Hydrologic	Critical/Ecologic	Undeveloped	Scenic	Anadromous Fishery	Inland Fishery	Whitewater Boating	Backcountry Excursion	Canoe Touring	Historic
Rivers and related corridors on the "B" list possess a composite natural and recreational resource value with outstanding statewide significance.													
X River or river segment with related resource values meeting a minimum standard of significance (which may be regional, statewide, or greater than statewide) in a given resource category.													
* River or river segment with related resource values which are some of the state's most significant in a given resource category. These resources may have greater than statewide or national significance.													
River Name	Segment Description	County(s)											
<u>Piscataquis River</u> (including)	Howland to West Branch	Piscataquis	62		X		X	X	X	X			X
East Branch Piscataquis River	Main stem to headwaters	Piscataquis	11	X		X	X	X	X				
West Branch Piscataquis River	Main stem to headwaters	Piscataquis	15	X		X	X	X	X				
Seboeis Stream	Piscataquis River to West Branch	Penobscot	8					X		X			
West Branch Seboeis Stream	Seboeis Stream to Endless Lake	Penobscot	5			X				X			
<u>Rapid River</u>	Umbagog Lake to Lower Richardson Lake	Oxford	5			X	X		X	X*			
<u>St. Francis River</u>	St. John River to Estcourt	Aroostook	35	X	X	X*	X		X	X			
Falls Brook	St. Francis River to Falls Pond	Aroostook	8		X	X							
<u>St. George River</u> (including)	Thomaston to headwaters	Knox Waldo	39		X			X*	X			X	X
Dead River	St. George River to Newbert Pond	Knox	5		X*	X							
Oyster River	St. George River to headwaters	Knox	7.5			X		X	X				

FINAL LIST			Length (in miles)	Unique/Significant River Resource Values														
"B" RIVERS				Geologic-Hydrologic	Critical/Ecologic	Undeveloped	Scenic	Anadromous Fishery	Inland Fishery	Whitewater Boating	Backcountry Excursion	Canoe Touring	Historic					
				Rivers and related corridors on the "B" list possess a composite natural and recreational resource value with outstanding statewide significance.														
River Name			Segment Description			County(s)												
St. John River			Canadian border to Cross Rocks Landing at Allagash/St. Francis township line			Aroostook			79			X*			X*			
Sandy River (including)			Kennebec River to headwaters			Somerset Franklin			66			X X			X X			
Orbeton Stream			Sandy River to headwaters			Franklin			15			X X			X			
Chandler Mill Stream			Sandy River to headwaters			Franklin			4			X X						
West Branch Union River			Graham Lake to headwaters of Great Pond			Hancock			24			X X			X X			

MAINE RIVERS STUDY

FINAL LIST "C" RIVERS			Length (in miles)	Unique/Significant River Resource Values									
River Name	Segment Description	County(s)		Geologic-Hydrologic	Critical/Ecologic	Undeveloped	Scenic	Anadromous Fishery	Inland Fishery	Whitewater Boating	Backcountry Excursion	Canoe Touring	Historic
<p>Rivers and river-related corridors or specific areas on the "C" list possess a composite natural and recreational resource value with statewide significance.</p> <p>X River or river segment with related resource values meeting a minimum standard of significance (which may be regional, statewide, or greater than statewide) in a given resource category.</p> <p>A River or river segment with related resource values which are some of the state's most significant in a given resource category. These resources may have greater than statewide or national significance.</p>													
<u>Androscoggin River (including)</u>	Rumford to New Hampshire Border	Oxford	42		X							X	
Wild River	Androscoggin River to N.H. border	Oxford	5			X			X				
Pleasant River	Androscoggin River to headwaters	Oxford	3						X				
Sunday River	At Sunday River Road	Oxford											X
<u>Bagaduce River</u>	Castine to Walker Pond	Hancock	15	X	X			X					X
<u>Bartlett Stream</u>	North Searsmont to Searsmont Road	Waldo	4		X								
<u>Bear River (including)</u>	Androscoggin River to headwaters	Oxford	16	X			X						
Wight Brook	Bear River to headwaters	Oxford	3	X			X						
<u>Big Wilson Stream (including)</u>	Sebec Lake to Lower Wilson Pond	Piscataquis	19	X		X	X		X				
Little Wilson Stream	Big Wilson Stream to headwaters	Piscataquis	8	X		X	X						
<u>Cascade Stream</u>	Rangeley Lake to headwaters	Franklin	5	X									
<u>Chandler River</u>	Deep Hole Point to headwaters	Washington	15			X		X					

FINAL LIST			Length (in miles)	Unique/Significant River Resource Values									
"C" RIVERS				Geologic-Hydrologic	Critical/Ecologic	Undeveloped	Scenic	Anadromous Fishery	Inland Fishery	Whitewater Boating	Backcountry Excursion	Canoe Touring	Historic
Rivers and river-related corridors or specific areas on the "C" list possess a composite natural and recreational resource value with statewide significance.													
X River or river segment with related resource values meeting a minimum standard of significance (which may be regional, statewide, or greater than statewide) in a given resource category.													
* River or river segment with related resource values which are some of the state's most significant in a given resource category. These resources may have greater than statewide or national significance.													
River Name	Segment Description	County(s)											
Cobb Brook	Bicknell Stream to headwaters	Oxford	1.5	X									
Cupsuptic River	Mooselookmeguntic Lake to headwaters	Oxford	23	X		X			X				
North Branch Dead River (including)	Flagstaff Lake to headwaters of Chain of Ponds	Franklin	31	X		X	X					X	X
Tim Brook	North Branch Dead River to headwaters	Franklin	9	X		X							
South Branch Dead River	Flagstaff Lake to headwaters of Saddleback Lake	Franklin	23			X	X		X	X			
Ducktrap River	Ocean to headwaters	Waldo	8				X	X	X	X			
Ellis River (including)	Androscoggin River to headwaters	Oxford	19									X	X
West Branch Ellis River	Ellis River to headwaters including Frye Brook and Dunn Notch Brook	Oxford	10	X			X						
Kennebec River (including)	Augusta to Madison	Kennebec Somerset	42		X		X		X			X	X
Messalonskee Stream	Kennebec River to Messalonskee Lake	Kennebec	5		X				X				
Seven Mile Stream	Kennebec River to Webber Pond	Kennebec	4		X								

MAINE RIVERS STUDY

FINAL LIST			Length (in miles)	Unique/Significant River Resource Values									
"C" RIVERS				Geologic-Hydrologic	Critical/Ecologic	Undeveloped	Scenic	Anadromous Fishery	Inland Fishery	Whitewater Boating	Backcountry Excursion	Canoe Touring	Historic
Rivers and river-related corridors or specific areas on the "C" list possess a composite natural and recreational resource value with statewide significance.													
X River or river segment with related resource values meeting a minimum standard of significance (which may be regional, statewide, or greater than statewide) in a given resource category.													
* River or river segment with related resource values which are some of the state's most significant in a given resource category. These resources may have greater than statewide or national significance.													
River Name	Segment Description	County(s)											
Wesserunett Stream	Kennebec River to Athens	Kennebec	18		X					X			
Carrabassett Stream	Kennebec River to County Line	Kennebec	2		X								
<u>Kennebunk River</u>	Ocean to headwaters	York	13		X			X				X	X
<u>Kingdom Bog Stream</u>	Trues Pond to Kingdom Bog	Waldo	2	X									
<u>Little Androscoggin River</u>	South Paris to headwaters	Oxford	12	X					X			X	
<u>Little Norridgewolk Stream</u>	Chesterville to Norcross Pond	Franklin	3		X								
<u>Little Ossipee River</u>	Saco River to Balch Pond	York	28			X			X	X			
<u>Little River</u>	Ocean to Route 9 including Merrilland River and Branch Brook	Oxford	4		X								
<u>Magalloway River (including)</u>	New Hampshire border to headwaters of Second East Branch	Oxford	40		X	X	X		X				
Abbott Brook	Magalloway River to headwaters	Oxford	4	X									
<u>Meduxnekeag River</u>	Canadian border to Meduxnekeag Lake	Aroostook	16		X			X	X				

MAINE RIVERS STUDY

FINAL LIST			Length (in miles)	Unique/Significant River Resource Values									
"C" RIVERS				Geologic-Hydrologic	Critical/Ecologic	Undeveloped	Scenic	Anadromous Fishery	Inland Fishery	Whitewater Boating	Backcountry Excursion	Canoe Touring	Historic
Rivers and river-related corridors or specific areas on the "C" list possess a composite natural and recreational resource value with statewide significance.													
X River or river segment with related resource values meeting a minimum standard of significance (which may be regional, statewide, or greater than statewide) in a given resource category.													
* River or river segment with related resource values which are some of the state's most significant in a given resource category. These resources may have greater than statewide or national significance.													
River Name	Segment Description	County(s)											
<u>North Branch Meduxnekeag River</u>	Canadian border to headwaters	Aroostook	22			X							
<u>Moose River (including)</u>	Moosehead Lake to Attean Pond	Somerset Franklin	34						X	X			
Parlin Stream	Long Pond to headwaters including Parlin Pond	Somerset	12	X									
Heald Stream	Moose River to headwaters	Somerset	9	X		X							
Sandy Stream	Moose River to headwaters of East and West Branches	Somerset	15	X		X							
<u>Mousam River</u>	Kennebunk Beach to Estes Lake	York	14	X	X								X
<u>North Fork McLean Brook</u>	Long Lake to headwaters	Aroostook	12		X	X							
<u>Nezinscot River (including)</u>	Androscoggin River to headwaters	Androscoggin Oxford	13.5						X	X			
East Branch Nezinscot River	Buckfield to headwaters	Oxford	18			X	X		X				
West Branch Nezinscot River	Buckfield to headwaters	Oxford	17		X	X			X	X			

FINAL LIST			Length (in miles)	Unique/Significant River Resource Values									
"C" RIVERS				Geologic-Hydrologic	Critical/Ecologic	Undeveloped	Scenic	Anadromous Fishery	Inland Fishery	Whitewater Boating	Backcountry Excursion	Canoe Touring	Historic
Rivers and river-related corridors or specific areas on the "C" list possess a composite natural and recreational resource value with statewide significance.													
X River or river segment with related resource values meeting a minimum standard of significance (which may be regional, statewide, or greater than statewide) in a given resource category.													
A River or river segment with related resource values which are some of the state's most significant in a given resource category. These resources may have greater than statewide or national significance.													
River Name	Segment Description	County(s)											
<u>Ossipee River</u>	Saco River to New Hampshire border	Oxford York	12.5		X					X	X		X
<u>Passadumkeag River</u> (including)	Passadumkeag to headwaters	Penobscot Hancock	41	X		X		X				X	
Cold Stream	Passadumkeag River to Cold Stream Pond	Penobscot	6	X	X*	X		X					
Little Cold Stream	Cold Stream to headwaters	Penobscot	3		X	X							
<u>Penobscot River</u> (including)	Veazie Dam to Medway	Penobscot	56	X	X			X				X	
Stillwater River	Socks Island to Stillwater	Penobscot	8		X							X	
Pushaw Stream	Stillwater River to Pushaw Lake	Penobscot	8		X							X	
Sunkhaze Stream	Penobscot River to headwaters	Penobscot	15							X			
<u>Piscataqua River</u>	Kittery to confluence with Salmon Falls River	York	8		X								X
<u>Pleasant River</u>	Piscataquis River to East Branch headwaters	Piscataquis	34	X		X		X					
<u>Preatile Stream</u>	Canadian border to headwaters	Aroostook	23		X			X		X			

MAINE RIVERS STUDY

Page 18 of 23

FINAL LIST "C" RIVERS			Rivers and river-related corridors or specific areas on the "C" list possess a composite natural and recreational resource value with statewide significance.	Length (in miles)	Unique/Significant River Resource Values									
					Geologic-Hydrologic	Critical/Ecologic	Undeveloped	Scenic	Anadromous Fishery	Inland Fishery	Whitewater Boating	Backcountry Excursion	Canoe Touring	Historic
River Name	Segment Description	County(s)												
<u>Presumpscot River</u> (including)	Martin Point to Sebago Lake Basin	Cumberland	19		X			X					X	
Mill Brook	Presumpscot River to Highland Lake	Cumberland	2.5					X						
Piscataqua River	Presumpscot River to headwaters	Cumberland	7					X						
East Branch	Piscataqua River to headwaters	Cumberland	6					X						
Header Brook	Presumpscot River to headwaters	Cumberland	2					X						
Little River	Presumpscot River to headwaters	Cumberland	16						X					
Pleasant River	Presumpscot River to headwaters	Cumberland	12.5						X					
<u>Quiggle Brook</u>	Waltons Mill to Mt. Pleasant Road	Knox	5		X									
<u>Rattlesnake Brook</u>	Shell Pond to headwaters	Oxford	5	X										
<u>Roach River</u>	Moosehead Lake to Seventh Roach Pond	Piscataquis	26			X			X	X				
<u>Royal River</u> (including)	Browns Point to headwaters of Sabbathday Pond	Cumberland	25					X				X		
East Branch Royal River	Royal River to headwaters	Franklin	7					X						
Collyer River	Royal River to headwaters	Cumberland	4						X					

FINAL LIST			Length (in miles)	Unique/Significant River Resource Values									
"C" RIVERS				Geologic-Hydrologic	Critical/Ecologic	Undeveloped	Scenic	Anadromous Fishery	Inland Fishery	Whitewater Boating	Backcountry Excursion	Canoe Touring	Historic
Rivers and river-related corridors or specific areas on the "C" list possess a composite natural and recreational resource value with statewide significance.													
X River or river segment with related resource values meeting a minimum standard of significance (which may be regional, statewide, or greater than statewide) in a given resource category.													
* River or river segment with related resource values which are some of the state's most significant in a given resource category. These resources may have greater than statewide or national significance.													
River Name	Segment Description	County(s)											
<u>Saco River</u>	Union Falls to Bar Mills	York	4	X	X								
<u>Salmon Brook</u>	High Meadow Road to headwaters	Aroostook	6		X								
<u>Salmon Falls River</u>	Piscataqua River to South Berwick	Oxford	4		X								
<u>Scarborough River (including)</u>	Blue Point to Route 1	Cumberland	2		X								
Dunston River	Scarborough River to headwaters	Cumberland	2		X								
<u>Sebasticook River (including)</u>	Kennebec River to headwaters	Kennebec Waldo Somerset	48		X				X			X	
Twelvemile Brook	Clinton to headwaters	Kennebec	4	X									
Fifteenmile Stream	Sebasticook River to headwaters	Kennebec	12		X								
Pratt Brook	Fifteenmile Stream to headwaters	Kennebec	5		X								
<u>Sucker Brook</u>	Lower Bay to Horseshoe Pond	Oxford	4		X								
<u>Swift River (including)</u>	Androscoggin River to headwaters	Oxford	20	X			X			X			
Mountain Brook and Bearden Stream	Swift River to headwaters	Oxford Franklin	13	X									

MAINE RIVERS STUDY

FINAL LIST			Length (in miles)	Unique/Significant River Resource Values									
"C" RIVERS				Geologic-Hydrologic	Critical/Ecologic	Undeveloped	Scenic	Anadromous Fishery	Inland Fishery	Whitewater Boating	Backcountry Excursion	Canoe Touring	Historic
Rivers and river-related corridors or specific areas on the "C" list possess a composite natural and recreational resource value with statewide significance.													
X River or river segment with related resource values meeting a minimum standard of significance (which may be regional, statewide, or greater than statewide) in a given resource category.													
* River or river segment with related resource values which are some of the state's most significant in a given resource category. These resources may have greater than statewide or national significance.													
River Name	Segment Description	County(s)											
Union River (including)	Union Bay to Graham Lake	Hancock	6		X	X		X					
East Branch Union River	Graham Lake to headwaters of Rocky Pond	Hancock	18			X							
Middle Branch Union River	East Branch to headwaters of Upper Middle Branch Pond	Hancock	11			X			X				
Vaughan Brook	Cold Stream to headwaters	Kennebec	7		X								
West Chairback Pond Stream	Long Pond to West Chairback Pond	Piscataquis	3	X									
York River (including)	York Harbor to headwaters	York	8		X			X				X	X*
Smelt Brook	York River to headwaters	York	5		X								

X River or river segment with related resource values meeting a minimum standard of significance (which may be regional, statewide, or greater than statewide) in a given resource category.

* River or river segment with related resource values which are some of the state's most significant in a given resource category. These resources may have greater than statewide or national significance.

MAINE RIVERS STUDY

FINAL LIST			Length (in miles)	Unique/Significant River Resource Values									
"D" RIVERS				Geologic-Hydrologic	Critical/Ecologic	Undeveloped	Scenic	Anadromous Fishery	Inland Fishery	Whitewater Boating	Backcountry Excursion	Canoe Touring	Historic
Rivers and river-related corridors or specific areas on the "D" list possess natural and recreational values with regional significance.													
X River or river segment with related resource values meeting a minimum standard of significance (which may be regional, statewide, or greater than statewide) in a given resource category.													
River Name	Segment Description	County(s)											
<u>Androscoggin River</u>	South of Auburn to Leeds	Androscoggin	18		X			X					X
<u>Belgrade Stream</u>	Rt. 27 to Wings Mills	Kennebec	6.5						X				
<u>Bog Brook</u>	Little Androscoggin River to headwaters	Androscoggin Oxford	9						X				
<u>Branch Brook</u>	Ocean to headwaters	York	13			X			X				
<u>Cape Neddick River</u>	Burn Point to headwaters	York	4		X								
<u>Great Works River</u>	Old North Berwick Road to Pond in the River	York	11		X								
<u>Jock Stream/Dilnow Brook</u>	Cobbosseeconte Lake to headwaters	Androscoggin Kennebec	10.5						X				
<u>East Outlet Kennebec River</u>	Indian Pond to Moosehead Lake	Piscataquis	4		X								
<u>Little Madawaska River</u>	Acadia to Bog Lake	Aroostook	25	X	X				X				

FINAL LIST			Length (in miles)	Unique/Significant River Resource Values									
"D" RIVERS				Geologic-Hydrologic	Critical/Ecologic	Undeveloped	Scenic	Anadromous Fishery	Inland Fishery	Whitewater Boating	Backcountry Excursion	Canoe Touring	Historic
River Name	Segment Description	County(s)											
<u>Medomak River</u>	Havener Point to headwaters	Lincoln	18		X			X					
<u>Mill Creek</u>	Ocean to headwaters	Cumberland	7		X								
<u>Mill Stream</u>	Harrasekeet River to Mast Landing	Androscoggin	2		X								
<u>Nehmakanta Stream</u> (including)	Pemadumcook Lake to Nehmakanta Lake	Piscataquis	5			X	X		X				
Tumbledown Dick Stream	Nehamakanta Stream to headwaters	Piscataquis	10		X								
<u>Nonesuch River</u>	Scarborough to headwaters	York	12		X								
<u>Northwest River</u>	Sebago Lake to Peabody Pond	Cumberland	8		X				X				
<u>Orange River</u>	Whiting to Rocky Lake	Washington	7					X				X	
<u>Pemaquid River</u>	Pemaquid Beach to headwaters	Lincoln	15					X				X	X
<u>Pennamaquan River</u>	Pembroke to Round Lake	Washington	7					X					
<u>Presque Isle Stream</u>	Grindstone to headwaters	Aroostook	12	X		X			X				

Rivers and river-related corridors or specific areas on the "D" list possess natural and recreational values with regional significance.

X River or river segment with related resource values meeting a minimum standard of significance (which may be regional, statewide, or greater than statewide) in a given resource category.

FINAL LIST			Length (in miles)	Unique/Significant River Resource Values									
"D" RIVERS				Geologic-Hydrologic	Critical/Ecologic	Undeveloped	Scenic	Anadromous Fishery	Inland Fishery	Whitewater Boating	Backcountry Excursion	Canoe Touring	Historic
Rivers and river-related corridors or specific areas on the "D" list possess natural and recreational values with regional significance.													
X River or river segment with related resource values meeting a minimum standard of significance (which may be regional, statewide, or greater than statewide) in a given resource category.													
River Name	Segment Description	County(s)											
<u>Socatean Stream</u>	Moosehead Lake to headwaters	Somerset	10			X			X				
<u>Tomah Stream</u>	Grand Falls Flowage to headwaters	Washington	32		X	X			X				
<u>Tunk Stream</u>	Joy Bay to Tunk Lake including tributaries	Washington	18					X					
<u>Weskeag River</u>	S. Thomaston to Rockland	Knox	3		X								

VI. Documentation of Significant River Related Natural and Recreational Values






The following documentation for each of the rivers on the "A" and "B" lists describes related resource values identified through this study having a minimum value of at least regional, statewide, or greater than state significance. It defines those features which merit attention by those concerned with the conservation of a particular river. In this way, a river can be assessed both as a whole and in parts, related to the distribution and significance of specific resource values. This documentation of resources should also be viewed as a tool for identifying areas of competing resource use, defining the general degree of conflict as well as suggesting means of conflict avoidance and mitigation.

Key to Documentation Maps

Each of the significant resource values associated with the "A" and "B" rivers has been mapped as a part of the documentation process. Site specific values (such as waterfalls, historic sites, or wildlife management areas) have their locations identified on the map of the river with a symbol representing the resource. Resource values which are linear in nature (such as canoeing, fishing, or areas of river corridor containing habitat for rare botanical species) are identified for the main branch of the river on a bar chart which displays the segment of river where a significant resource value is found.

One of the values defined on the bar chart is undeveloped river corridors. The level of development of a particular river corridor (the 1/4 mile area of land adjacent to either side of the river) was defined using the development point index which was explained earlier in this report in the section on Undeveloped Rivers. A gradient of five textures of dots was used to show levels of development in river corridor areas, the darker the pattern the more developed the river corridor.

The range of average development points per mile and their corresponding pattern is as follows:

0 - 10 points	
10 - 20 points	
20 - 30 points	
30 - 40 points	
40 + points	

The following symbols have been used to identify resource values on the main branch and tributaries of each of the rivers from the "A" and "B" list that were documented:

GEOLOGIC/HYDROLOGIC

Waterfall



Gorge



CRITICAL/ECOLOGIC

Botanic



Nature Study Area



Wildlife Management
Area



Old Growth
White Pine Stand



Bald Eagle Habitat



UNDEVELOPED RIVER
CORRIDORS



NATIONAL HISTORIC SITES
AND LANDMARKS



ANADROMOUS FISHERIES



INLAND FISHERIES



CANOE TOURING
RIVERS



WHITEWATER BOATING



Whitewater Rapids



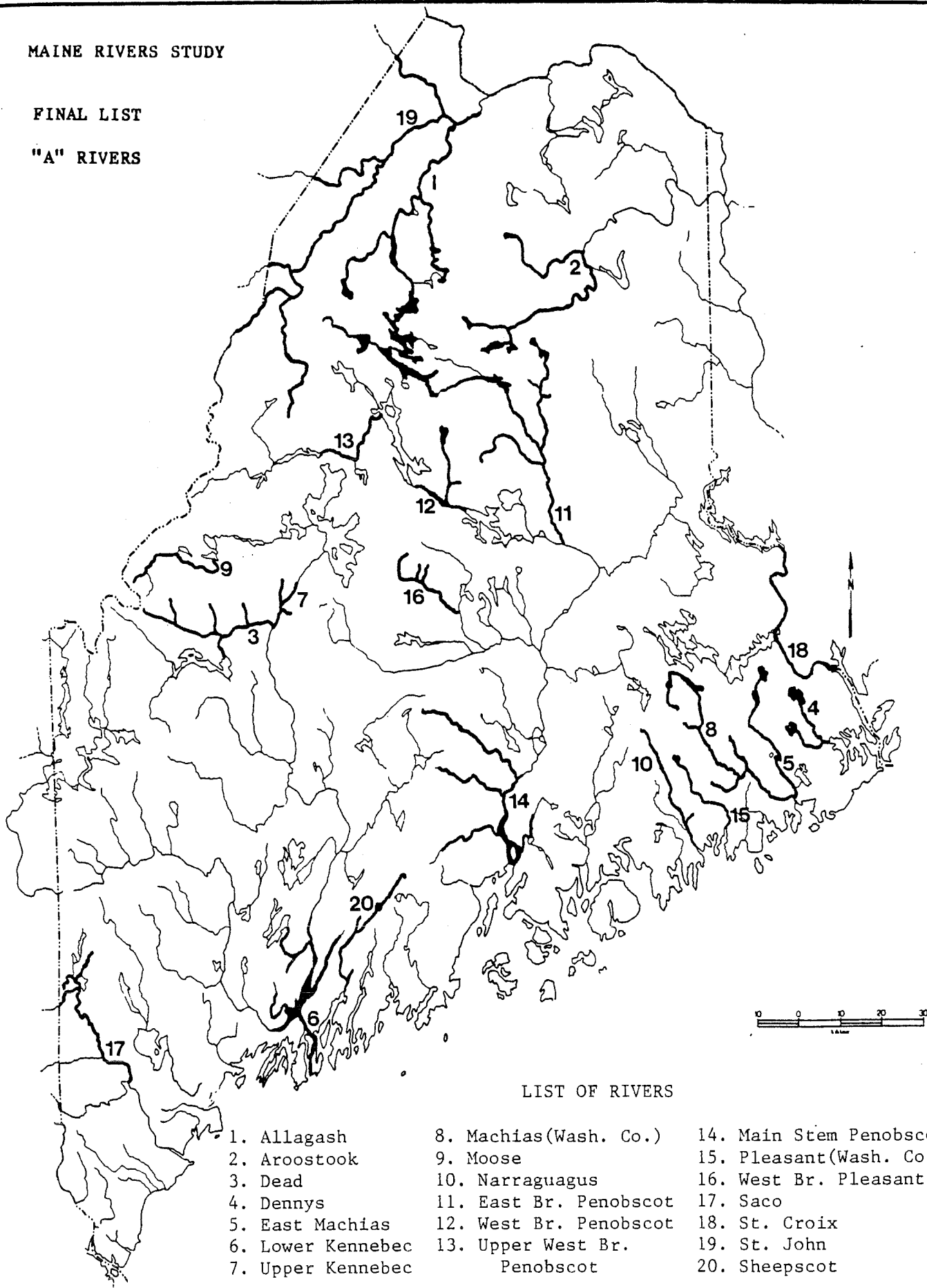
BACKCOUNTRY EXCURSION
RIVERS



MAINE RIVERS STUDY

FINAL LIST

"A" RIVERS




LIST OF RIVERS

- | | | |
|-------------------|------------------------------|-------------------------|
| 1. Allagash | 8. Machias(Wash. Co.) | 14. Main Stem Penobscot |
| 2. Aroostook | 9. Moose | 15. Pleasant(Wash. Co.) |
| 3. Dead | 10. Narraguagus | 16. West Br. Pleasant |
| 4. Dennys | 11. East Br. Penobscot | 17. Saco |
| 5. East Machias | 12. West Br. Penobscot | 18. St. Croix |
| 6. Lower Kennebec | 13. Upper West Br. Penobscot | 19. St. John |
| 7. Upper Kennebec | | 20. Sheepscot |

Allagash River

St. John River to Telos Lake

MAIN BRANCH
SIGNIFICANT RIVER
RESOURCE VALUES



TRIBUTARY SIGNIFICANT RIVER RESOURCE VALUES

Musquacook Stream



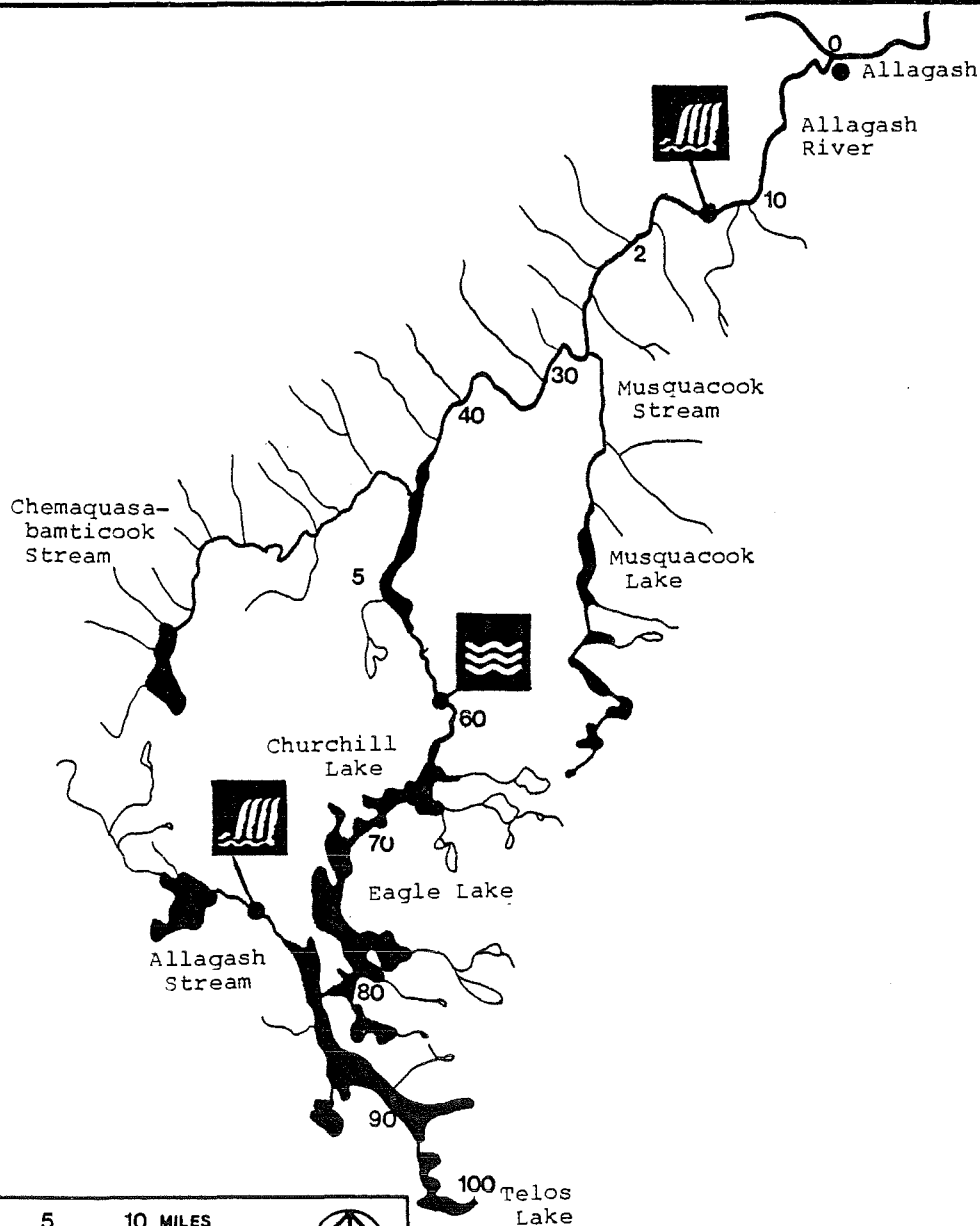
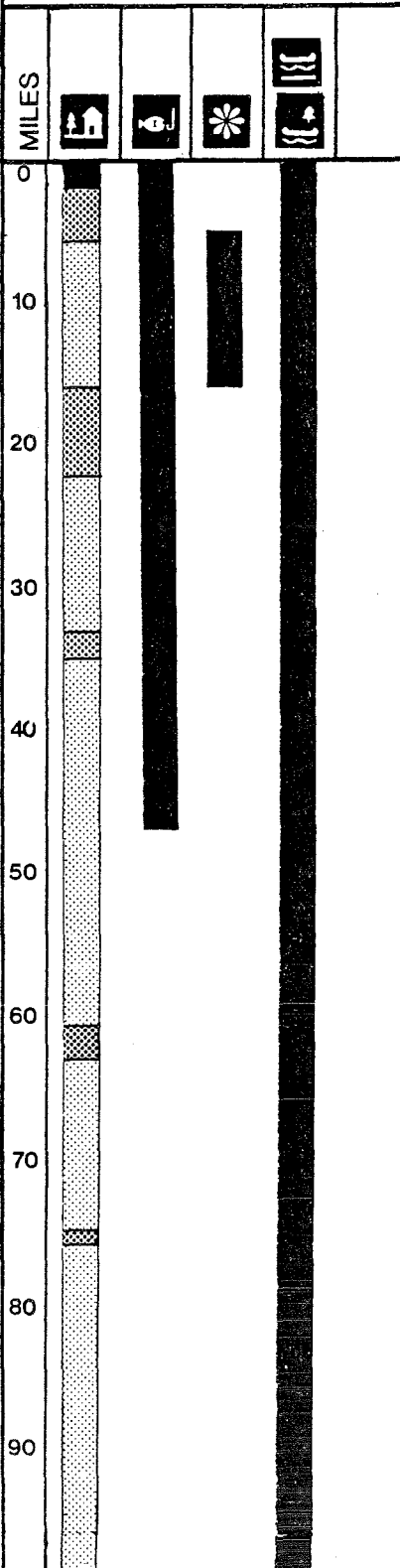
Chemquasabamticook
Stream



Allagash Stream



MAIN BRANCH
SIGNIFICANT RIVER
RESOURCE VALUE
BY SEGMENT



0 5 10 MILES



MAINE RIVERS STUDY

MAINE DEPT. OF CONSERVATION
NATIONAL PARK SERVICE

MAINE RIVERS STUDY
SIGNIFICANT RIVER RELATED NATURAL AND RECREATIONAL VALUES

River name: Allagash River

Length in miles: 102

Segment: St. John River to Telos Lake

County: Aroostook, Piscataquis

Tributaries included: Musquacook Stream: Allagash River to Clear Lake (27)
Chemquasabamticook Stream: Long Lake to Ross Lake (21)
Allagash Stream: Chamberlain Lake to headwaters (23)

River Values

Geologic/Hydrologic: Allagash Falls on the Allagash River, and Little Allagash Falls on Allagash Stream are recognized by the Critical Areas Program as two of the most significant waterfalls in the state.

Critical/Ecologic: The segment from Twin Brook Rapids to Finley Bogan contains habitat for two rare vascular plant species; New England Violet, (*Viola novae-angliae*), under review for addition to the Federal Endangered Species List, and the Hyssop-leaved Fleabane, (*Erigeron hyssopifolius*), rare at the New England level of significance.


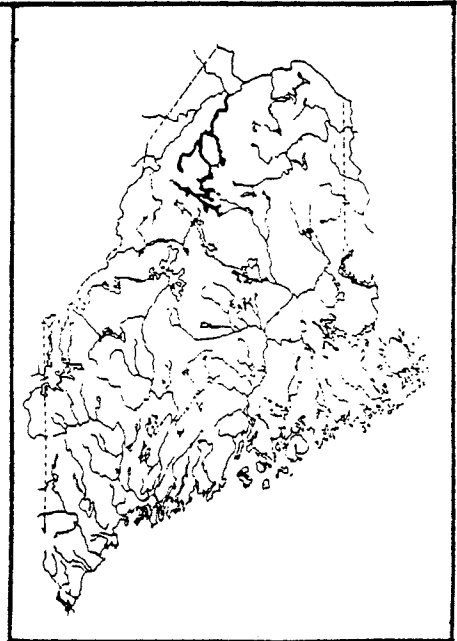
Undeveloped: The entire river segment from the confluence with the St. John River to headwaters has one of the most primitive land corridors in the entire northeast United States.

Scenic: The entire segment has an outstanding diversity of geomorphic, vegetative and hydrologic scenic landscape elements in a wilderness setting.

Inland Fish: The Allagash River from Allagash to Harvey Pond and its Musquacook Stream tributary are recognized as high quality and remote cold water fisheries consisting mostly of native brook trout. Access is by canoe and water quality is high. Lakes, ponds, and tributaries add to the main stem's fishery resource significance. The Allagash is an ideal river for a combined fishing and boating trip.

Boating: The Allagash is a remote back country river recognized nationally for its high quality canoe excursion trips. It is the most heavily traveled back country river in the northeast United States and provides an ideal semi-wilderness trip up to 96 miles in length for novice to intermediate canoeists with flat water to class II rapids. The river is of high importance to commercial canoe outfitters and the tourist industry, and is a high priority to Maine boating interests. Excellent opportunities exist for wildlife viewing and photography. Chase Carry Rapid is recognized by the Maine Critical Areas Program as a significant white water rapid.


Other: The Allagash Wilderness Waterway is the only river in New England in the National Wild and Scenic River System.



Aroostook River

Sheridan Dam to Millinocket Stream

MAIN BRANCH
SIGNIFICANT RIVER
RESOURCE VALUES



TRIBUTARY SIGNIFICANT RIVER RESOURCE VALUES

Squa Pan Stream



Munsungan Stream



St. Croix Stream



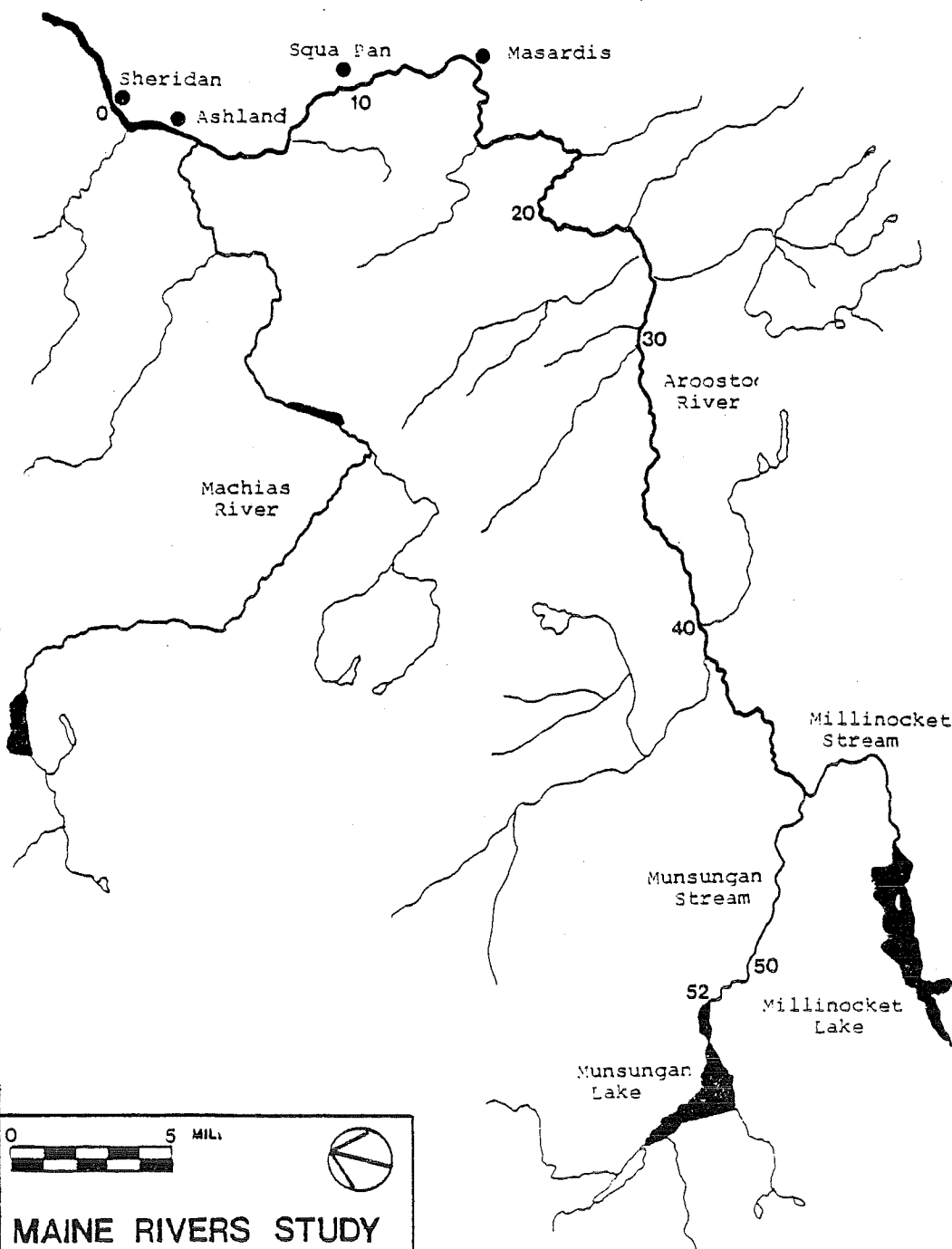
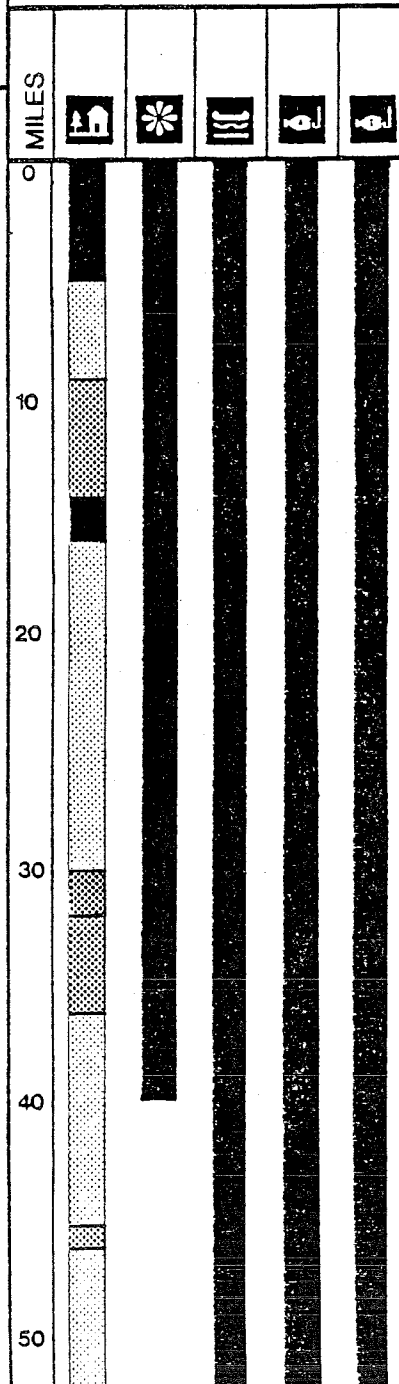
Machias River



Millinocket Stream



MAIN BRANCH SIGNIFICANT RIVER RESOURCE VALUES BY SEGMENT



MAINE RIVERS STUDY
MAINE DEPT. OF CONSERVATION
NATIONAL PARK SERVICE

MAINE RIVERS STUDY
SIGNIFICANT RIVER RELATED NATURAL AND RECREATIONAL VALUES

River name: Aroostook River

Length in miles: 46

Segment: Sheridan Dam to Millinocket Lake

County: Aroostook, Penobscot

Tributaries included: Millinocket Stream
Munsungan Stream
St. Croix Stream
Squa Pan Stream
Machias River

Aroostook River to Millinocket Lake (5)
Aroostook River to Munsungan Lake (6)
Aroostook River to Hall Brook (7)
Aroostook River to Squa Pan Lake (3)
Aroostook River to headwaters of Big
Machias Lake (40)

River Values

Critical/Ecologic: The river segment from Sheridan to Squa Pan Stream (including Squa Pan Stream) contains known or historic habitat for seven rare vascular plant species with New England level of significance, and historic habitat for one plant species with state level of significance. The segment from Squa Pan Stream to Mooseluk Brook (including St. Croix and Squa Pan Streams) provides habitat for two species of rare plants with national level of significance (including *Listera auriculata*, under review for addition to the Federal Endangered Species List), and six species rare at New England or state significance.

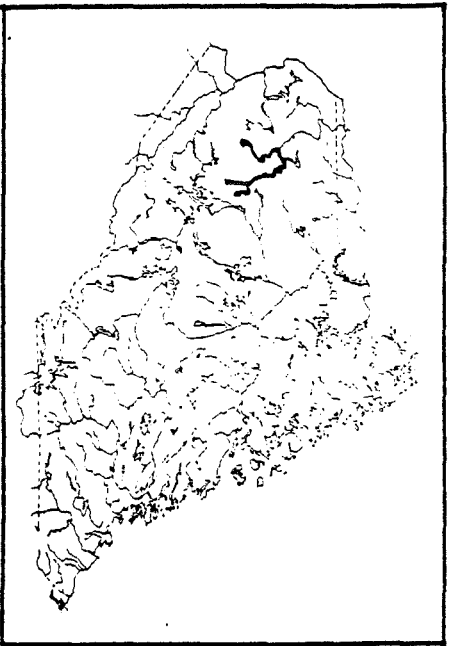
Backwaters along the Aroostook provide habitat for furbearers (muskrat, beaver, otter, and mink) and migratory birds and waterfowl. The Aroostook's wood turtles are unique in northern Maine.

Undeveloped: The segment from Masardis to headwaters ranks in the top five least developed high order rivers in the state. The Aroostook-Machias river system above Sheridan and Masardis is one of the least developed watersheds in the northeast United States.

Anadromous Fish: The Aroostook watershed area was an historic anadromous fishery. Rivers and tributaries (especially the Big Machias) are judged to be excellent sea run salmon habitat. Restoration efforts including stocking and transport have been initiated by the Atlantic Sea Run Commission.

Inland Fish: The Aroostook/Machias river system is recognized as a significant native brook trout fishery of consistent high resource value with tributaries providing extensive spawning habitat. Use is high during the spring fishing season.

Boating: The upper Aroostook containing flat water, quick water, and class I rapids and the Machias with class I-III rapids offer quality semi-wilderness canoe trips passing through a thick forest corridor. Boating use in the river system is moderate. Good possibilities exist for viewing wildlife while boating.



Dead River

Kennebec River to Flagstaff Lake

MAIN BRANCH
SIGNIFICANT RIVER
RESOURCE VALUES



TRIBUTARY SIGNIFICANT RIVER RESOURCE VALUES

Enchanted Stream



Kibby Stream



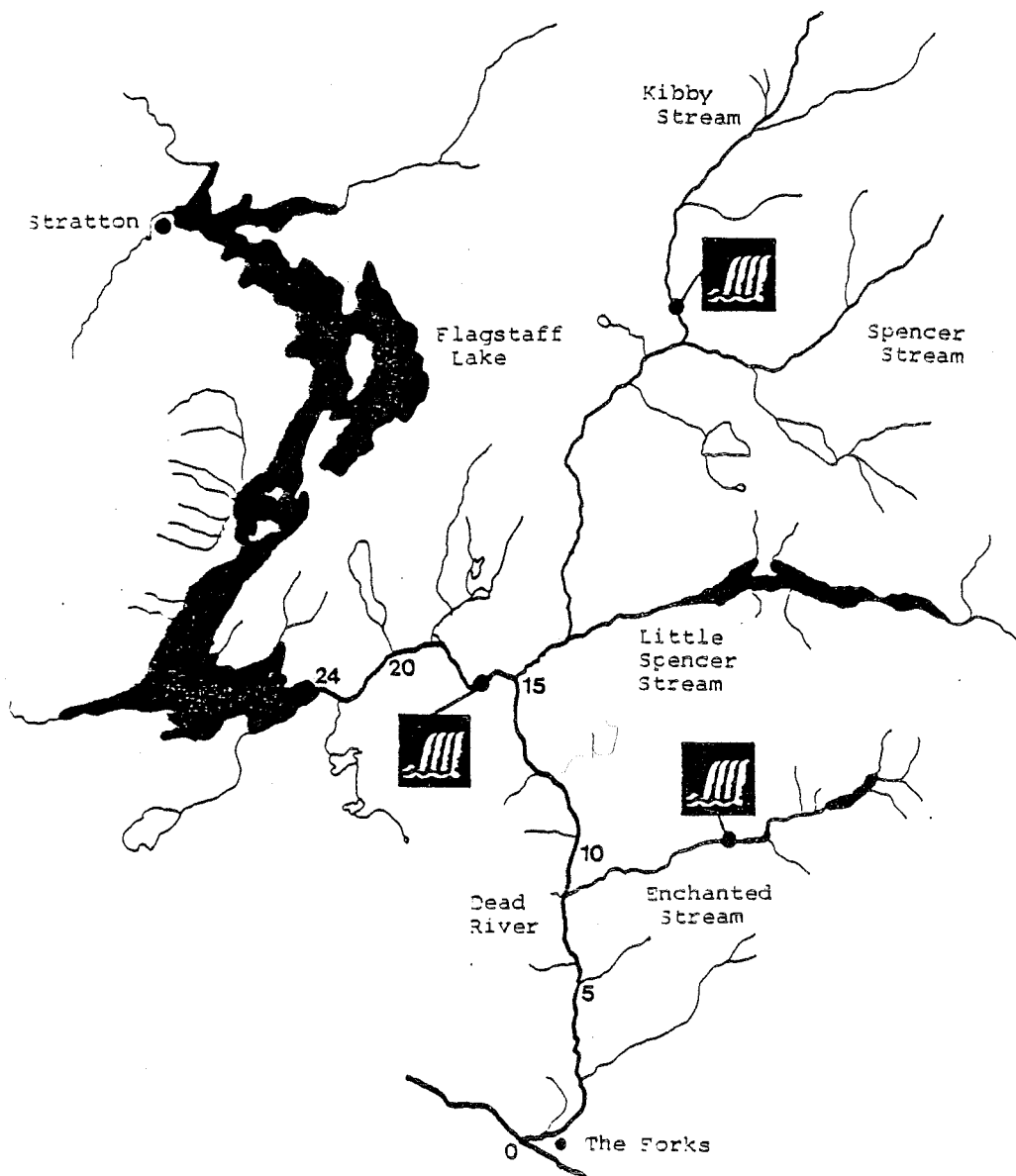
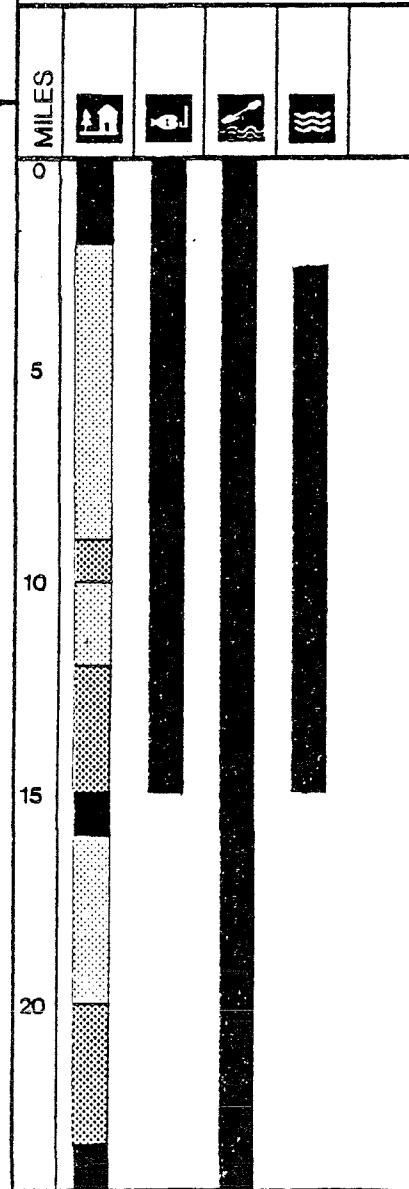
Spencer Stream



Little Spencer Stream



MAIN BRANCH SIGNIFICANT RIVER RESOURCE VALUES BY SEGMENT



0 5 MILES

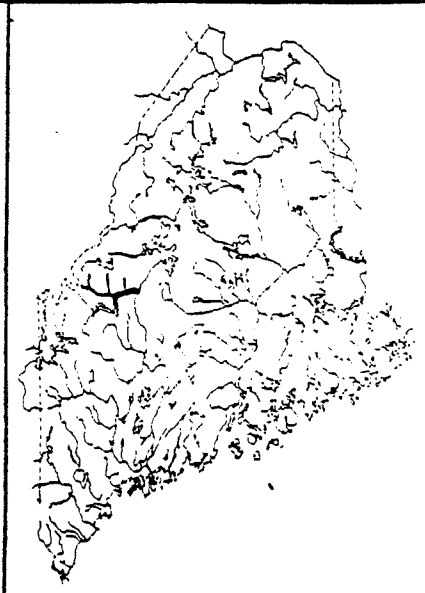


MAINE RIVERS STUDY

MAINE DEPT. OF CONSERVATION
NATIONAL PARK SERVICE

MAINE RIVERS STUDY
SIGNIFICANT RIVER RELATED NATURAL AND RECREATIONAL VALUES

River name: Dead River	Length in miles: 24
Segment: Kennebec River to Flagstaff Lake	County: Somerset
Tributaries included: Enchanted Stream	Dead River to headwaters (9)
Spencer Stream	Dead River to headwaters (18)
Little Spencer Stream	Spencer Stream to Spencer Lake (6)
Kibby Stream	Spencer Stream to headwaters (9)



River Values

Geologic/Hydrologic: Grand Falls on Dead River, Kibby Stream Falls on Kibby Stream, and Enchanted Falls on Enchanted Stream are recognized by the Critical Areas Program as having state-wide significance.

Critical/Ecologic: The rare Long-leaved Bluet, (*Houstonia longifolia*), recognized as significant at the New England level, grows on dry river bank ledges overlooking Little Spencer Stream. Several zoned deer wintering areas are located on the main stem and tributaries. The river corridor provides habitat for a large variety of wildlife species.

Undeveloped: The Dead River has one of the more sparsely developed river corridors in the state. The lands contiguous to the tributaries and headwaters areas of the other segments are essentially pristine.

Scenic: The area above West Forks has a high diversity of views due to variations in landforms, topography and hydrologic features. The waterfalls have been recognized by the Critical Areas Program as having exceptional scenic qualities.

Inland Fish: The Dead River from the Kennebec to Grand Falls is recognized as a high quality native brook trout and land-locked salmon fishery. The river experiences moderate use and there is adequate automobile access. The quality brook trout fishery on Spencer Stream gives added significance to the Dead River system.

Boating: The segment contains New England's longest stretch of canoeable class II-IV white water, with the 15 miles of near continuous rapids between the Kennebec confluence and Spencer Stream identified by the Maine Critical Areas Program as having statewide significance. The river receives high canoe and kayak use and occasional commercial rafting use and is the scene of an annual canoe championship race. The Dead is generally regarded by Maine boating interests as their highest priority white water canoeing river.

Historic: This segment of the Dead River is a part of the Arnold Trail to Quebec, a one hundred ninety four mile trail recognized for its significance by the National Register of Historic Places. It marks the path of Benedict Arnold's 45-day expedition to attack Quebec City during the Revolutionary War.



Dennys River

Hinkley Point to headwaters of
Meddybemps Lake

MAIN BRANCH
SIGNIFICANT RIVER
RESOURCE VALUES



TRIBUTARY SIGNIFICANT RIVER RESOURCE VALUES

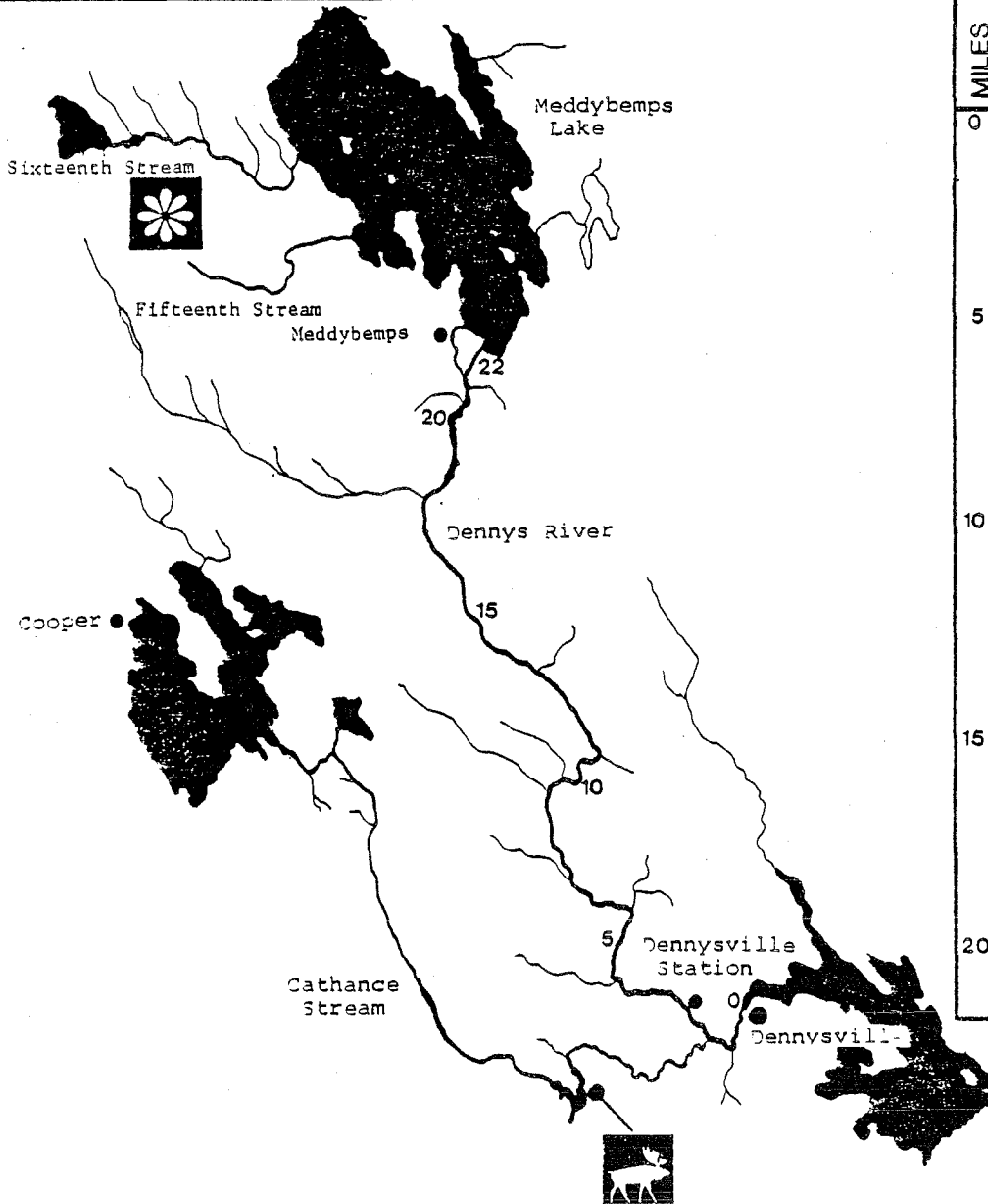

Cathance Stream



Fifteenth and
Sixteenth Streams



MAIN BRANCH SIGNIFICANT RIVER RESOURCE VALUES BY SEGMENT



0 4 MILES



MAINE RIVERS STUDY

MAINE DEPT. OF CONSERVATION
NATIONAL PARK SERVICE

**MAINE RIVERS STUDY
SIGNIFICANT RIVER RELATED NATURAL AND RECREATIONAL VALUES**

River name: Dennys River

Length in miles: 26

Segment: Hinkley Point to headwaters of
Meddybemps Lake

County: Washington

Tributaries included: Cathance Stream
Fifteenth and
Sixteenth Streams

Dennys River to Lake Cathance (13)
Meddybemps Lake to headwaters (10)

River Values

Critical/Ecologic: The Dennys River is one of the three most significant areas in the state for nesting and wintering populations of bald eagles. Both the main stem and tributary have very important habitat for bald eagles. This endangered species has nesting sites in the Dennys Bay area, and there is major use of the lower river for feeding by wintering eagles. The Dennys River area is also an important feeding area for nesting eagles from nearby Cobscook Bay.

Cathance Stream has one pair of eagles presently nesting, and is an extremely important feeding area for the largest aggregation of immature eagles known in Maine. The State of Maine's Great Works Wildlife Management Area, with wetland, upland, and riverine habitats for nesting waterfowl is located on Great Works Pond on Cathance Stream.

Meddybemps Heath, a unique coalesced domed peatland located in the headwaters of Meddybemps Lake, is a registered National Natural Landmark.

Two zoned deer wintering areas are located near the Dennys River.

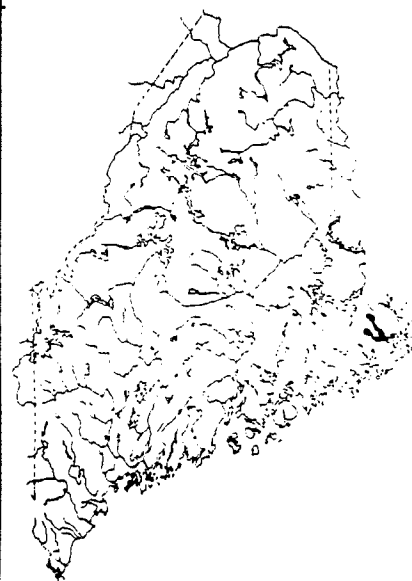
Undeveloped: The segment from Dennysville Station to the headwaters of Meddybemps Lake is among the ten least developed river corridors in the state, and is one of the most undeveloped river areas in the northeast United States.

Scenic: The lower segment of the Dennys River has significant scenic qualities due to a variety of vegetative, geomorphic, hydrologic, and wildlife elements.

Anadromous Fish: The Dennys is one of only six viable self-sustaining Atlantic sea run salmon rivers in the United States and offers a modest run with good fishing quality. An active restoration program exists on both the Dennys River and Cathance Stream. The river also provides habitat for rainbow smelt, American shad, and a commercial alewife fishery.

Inland Fish: The Dennys between headtide and Meddybemps Lake is recognized as a significant native brook trout fishery of local and regional importance.

Boating: The Dennys River provides a 17 mile canoe day trip through mixed smoothwater and class I-II rapids in scenic and undeveloped country. Boating use of the river is moderate.



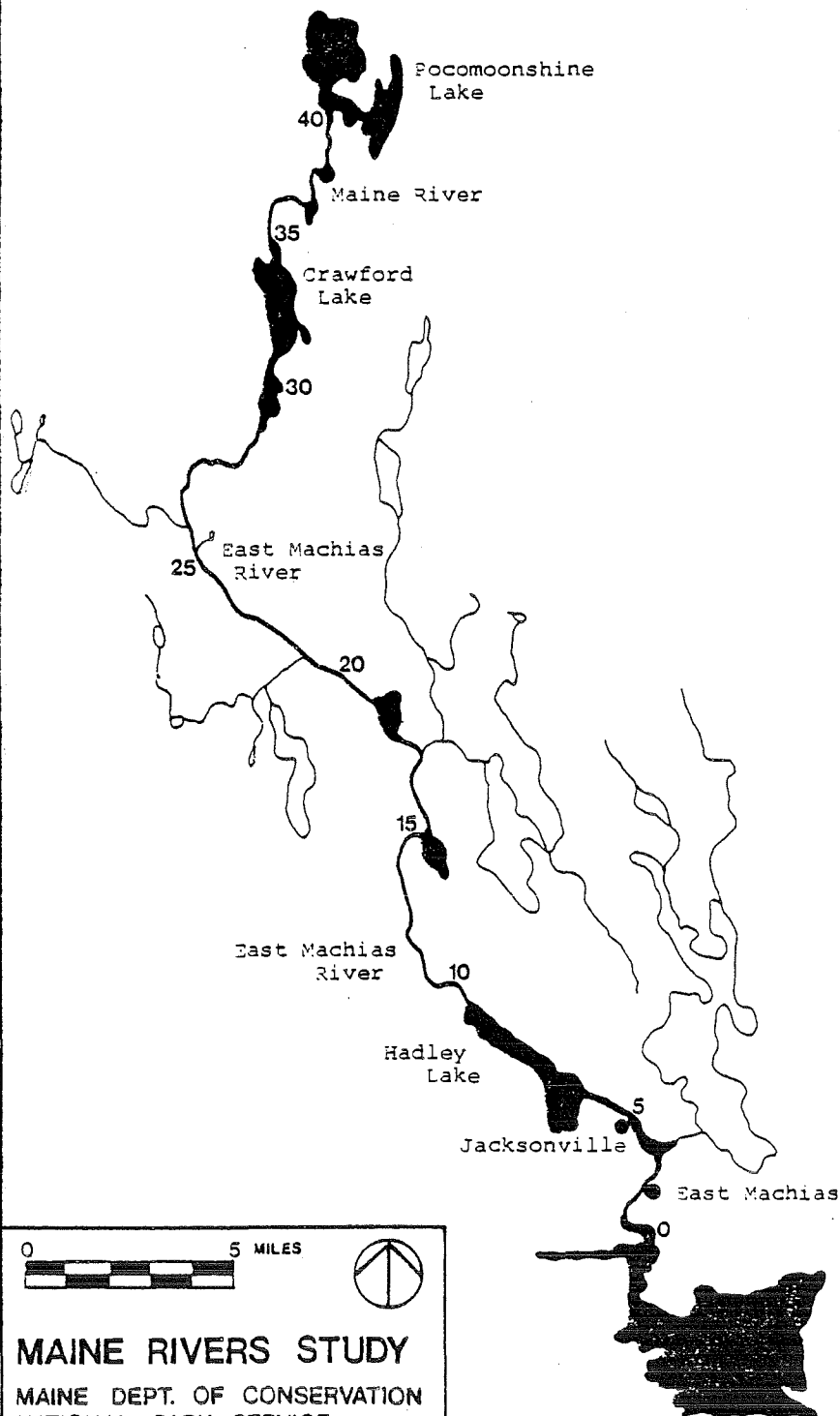

East Machias River

Newcomb Point to Pocomoonshine Lake
including Maine River

MAIN BRANCH
SIGNIFICANT RIVER
RESOURCE VALUES



MAIN BRANCH
SIGNIFICANT RIVER
RESOURCE VALUES
BY SEGMENT



0 5 MILES



MAINE RIVERS STUDY

MAINE DEPT. OF CONSERVATION
NATIONAL PARK SERVICE

MAINE RIVERS STUDY
SIGNIFICANT RIVER RELATED NATURAL AND RECREATIONAL VALUES

River name: East Machias River Length in miles: 40
Segment: Hadley Lake to Pocomoonshine Lake County: Washington
 including Maine River

River Values

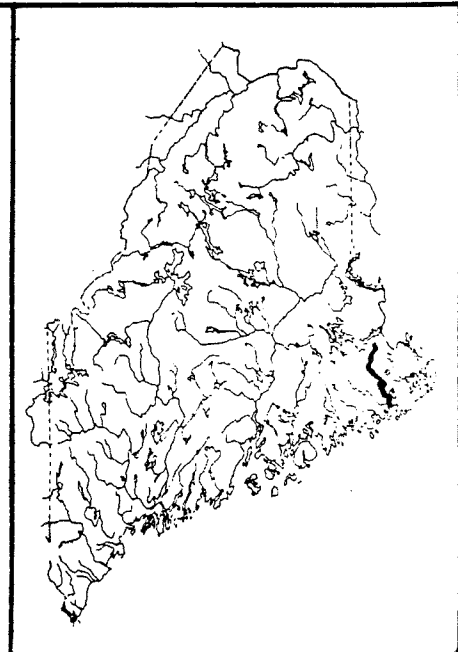
Critical/Ecologic: The area from the East Machias estuary to Pocomoonshine Lake is regarded by wildlife experts as one of the seven most important rivers in the state for bald eagle habitat. The river has three nesting pairs of eagles, and one area which was historically used by eagles for breeding. The lower river segment has regularly use by wintering populations of eagles.

Undeveloped: The segment from Hadley Lake to Pocomoonshine Lake is one of the two most undeveloped river corridors in the entire state of Maine.

Anadromous Fish: The East Machias is significant as one of six self-sustaining Atlantic salmon runs in the United States, and also contains rainbow smelt, alewife, American eel, American shad, and striped bass. The river is recognized as a high priority recreational fishery. Restoration efforts include a fishway project at Gardner Lake.

Inland Fish: The East Machias between Hadley Lake and Route 9 is recognized as a significant native inland fishery and contains brook trout, smallmouth bass, and white perch. Water and habitat quality are high. The area offers opportunities for a combined fishing and canoeing vacation.

Boating: The East Machias offers a variety of canoe tour possibilities including a 45-mile long four day back country trip. A combination of lakes, flat water, and easy rapids make the river an ideal back country trip for the novice. The river receives moderate use by canoe outfitters and recreational boaters.



Lower Kennebec River

Bay Point to Augusta

MAIN BRANCH
SIGNIFICANT RIVER
RESOURCE VALUES



TRIBUTARY SIGNIFICANT RIVER RESOURCE VALUES

Back River



Eastern River



Winnegance Creek



Cobboosecontee Stream



Muddy River



Androscoggin River



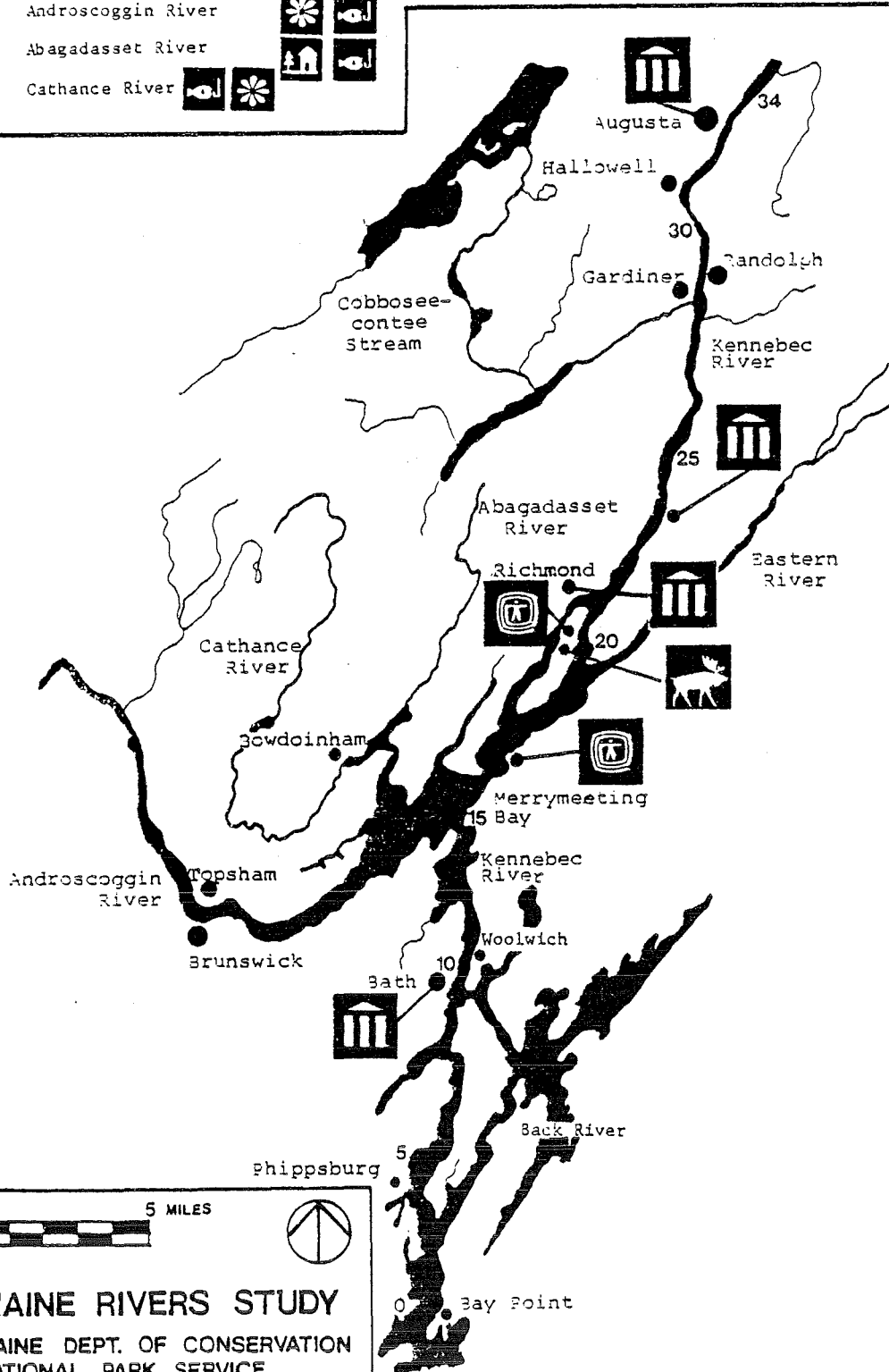

Abagadasset River



Cathance River



MAIN BRANCH SIGNIFICANT RIVER RESOURCE VALUES BY SEGMENT



0 5 MILES



MAINE RIVERS STUDY

MAINE DEPT. OF CONSERVATION
NATIONAL PARK SERVICE

MAINE RIVERS STUDY
SIGNIFICANT RIVER RELATED NATURAL AND RECREATIONAL VALUES

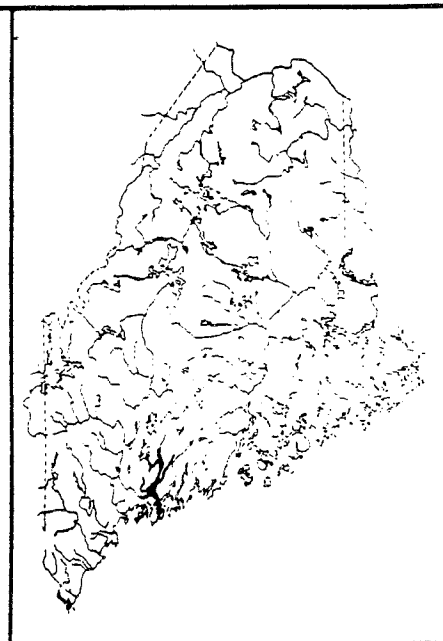
River name: Lower Kennebec River

Length in miles: 34

Segment: Bay Point to Augusta

County: Sagadahoc, Lincoln
 Kennebec

Tributaries included:	Back River Creek	Kennebec River to Arrowsic (7)
	Winnegance Creek	Kennebec River to headwaters (4)
	Abagadasset River	Merrymeeting Bay to headwaters (13)
	Cathance River	Merrymeeting Bay to headwaters of Bradley Pond (20)
	Muddy River	Merrymeeting Bay to headwaters (4)
	Androscoggin River	Merrymeeting Bay to Brunswick (5)
	Eastern River	Merrymeeting Bay to headwaters (12)
	Cobbosseecontee Stream	Kennebec River to Cobbosseecontee Lake (14)



River Values

Geologic/Hydrologic: The mouth of the Kennebec River is an outstanding example of a section of a nationally unique coastline. The tributary streams and rivers to Merrymeeting Bay are integral parts of the largest freshwater tidal bay on the eastern seaboard north of Chesapeake Bay.

Critical/Ecologic: Regionally significant areas of salt marsh are present along lower tidal rivers and creeks below Bath, as well as along rivers draining into the Bay. An outstanding diversity of rare and threatened plants inhabit many of the tidal marsh and riparian areas along Winnegance Creek, Back River, lower Androscoggin, Cathance, and Kennebec Rivers. The estuarine segments comprise one of the only areas in Maine to support significant occurrences of wild rice.

The area receives exceptionally high waterfowl use, as it has a largest spring concentration of Canada geese in Maine. The bay and related river segments make up the northernmost stopover on the Atlantic flyway in the U.S. The area is a release site for Canada geese, and there is known use by threatened species of osprey, bald eagle, and great blue heron. The lower Kennebec and bay vicinity is one of the three most outstanding areas for nesting and wintering populations of bald eagles in the state. The bay area is also highly valued for hunting and trapping of waterfowl and furbearers. Over one third of all of the state's waterfowlers hunt in the Merrymeeting Bay area.

Scenic: A unique and extremely diverse juxtaposition and combination of land, water, vegetative and cultural elements are found within the river and associated land corridors.

Anadromous Fish: The Kennebec River has the potential for being the state's number one producer of anadromous fish. It presently rates high in species diversity and overall fish abundance as well as recreational and commercial importance. The river provides habitat for all of Maine's anadromous fish species including the endangered short nosed sturgeon. Research suggests that non-stocked Atlantic salmon are spawning in the river and tributaries. The Eastern, Abagadasset, and Cathance Rivers are popular for ice fishing of winter smelt.

Historic: Historic Forts Baldwin and Popham stand at the mouth of the Kennebec River in Popham Beach. In the 19th century tidewater ice from the Kennebec River was known as white gold and was famous throughout the country and shipped as far as the West Indies. Numerous river related National Historic Register sites are present in Bath. Richmond is an old ship building village with more Greek Revival homes than any other town in Maine, as well as a historic district and several buildings on the National Historic Register. Near the end of the segment are the Hallowell Historic District, and Fort Western (a National Historic Landmark) and Kennebec Arsenal in Augusta.



Upper Kennebec River

The Forks to Harris Dam

MAIN BRANCH
SIGNIFICANT RIVER
RESOURCE VALUES



TRIBUTARY SIGNIFICANT RIVER RESOURCE VALUES

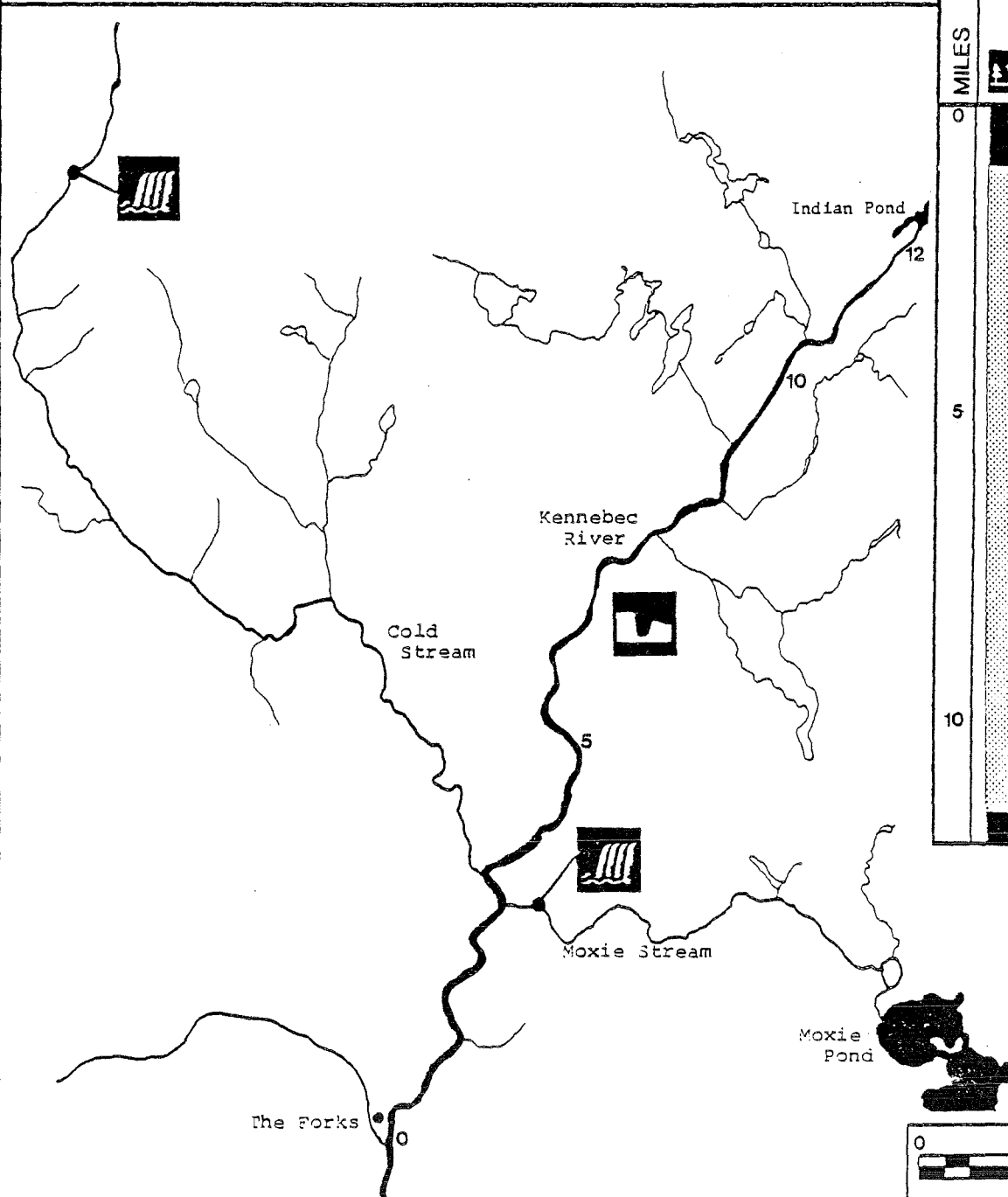

Cold Stream



Moxie Stream



MAIN BRANCH
SIGNIFICANT RIVER
RESOURCE VALUES
BY SEGMENT



MAINE RIVERS STUDY
MAINE DEPT. OF CONSERVATION
NATIONAL PARK SERVICE

River Values

Machias River

Fort O'Brian Point to Fifth Machias Lake including Fourth and Fifth Lake Streams

MAIN BRANCH
SIGNIFICANT RIVER
RESOURCE VALUES



TRIBUTARY SIGNIFICANT RIVER RESOURCE VALUES

New Stream and
Old Stream



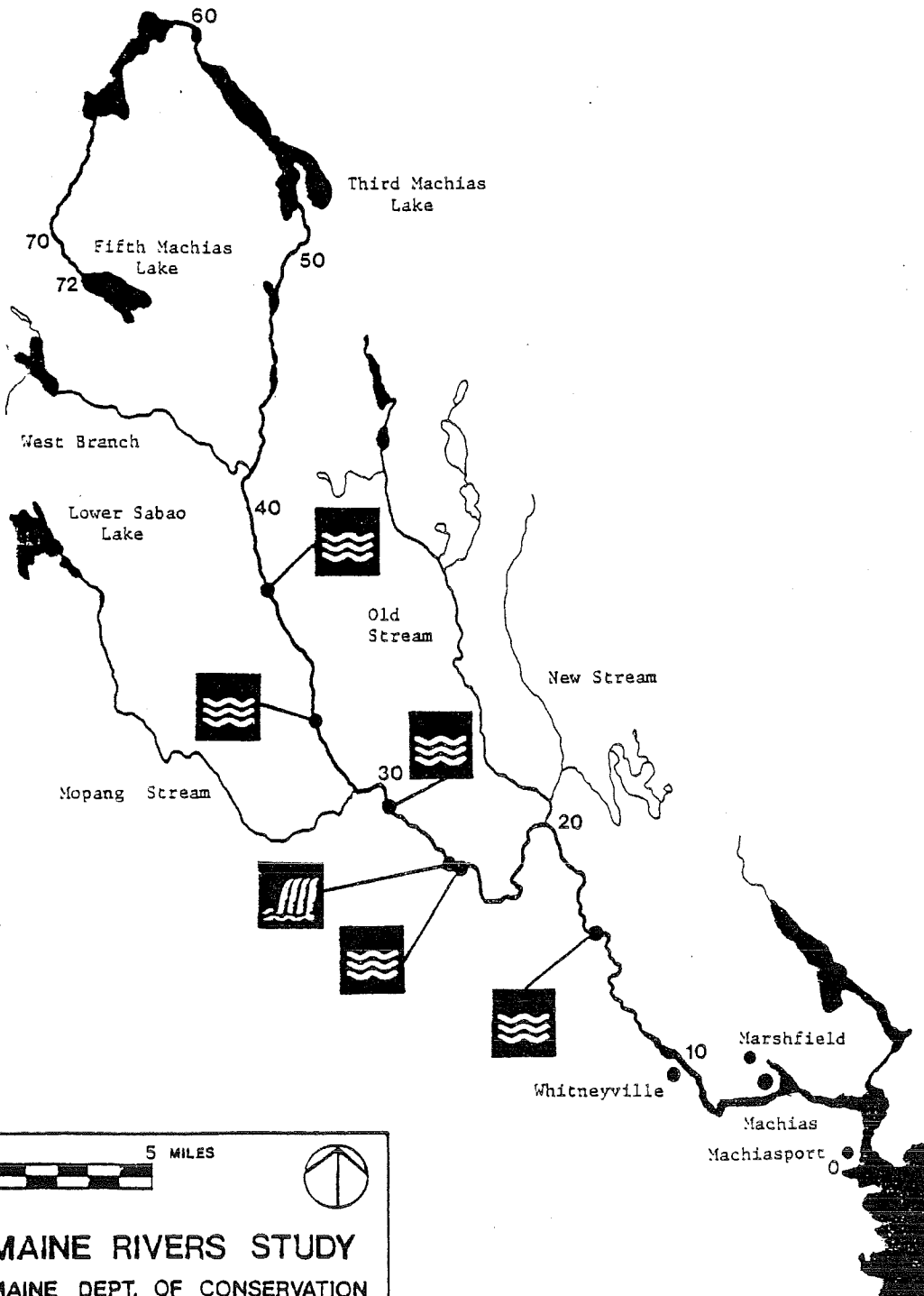

West Branch Machias
River



Mopang Stream



MAIN BRANCH SIGNIFICANT RIVER RESOURCE VALUES BY SEGMENT



0 5 MILES



MAINE RIVERS STUDY

MAINE DEPT. OF CONSERVATION
NATIONAL PARK SERVICE

**MAINE RIVERS STUDY
SIGNIFICANT RIVER RELATED NATURAL AND RECREATIONAL VALUES**

River name: Machias River Length in miles: 72

Segment: Fort O'Brian Point to Fifth Machias Lake County: Washington
including Fourth and Fifth Lake Streams

Tributaries included: West Branch Machias River	Machias River to headwaters of Lower Sabao Lake (10)
New Stream and Old Stream	Machias River to headwaters of Old Stream (19)
Mopang Stream	Machias River to Mopang Lake (14)

River Values

Geologic/Hydrologic: The segment contains an outstanding variety of features (including a gorge, kettle ponds, glacial outwash deposits) identified as important by New England Natural Areas Inventory. Upper Holmes Falls on the Machias River was recognized by the Critical Areas Program as one of the most significant waterfalls in the state because of its scenic, scientific and natural attributes.

Critical/Ecologic: The segment includes an outstanding variety and diversity of ecologic areas including a river bottom swamp, blueberry barrens, large stands of white and Norway pine, and headwaters lakes with active osprey and common tern nests. Three zoned deer wintering areas are located along the river.

The entire river segment from the ocean to headwaters lakes has been identified by wildlife experts as one of the more significant bald eagle nesting and wintering areas in the state. The lower river estuary below Machias receives regular use by populations of wintering eagles.

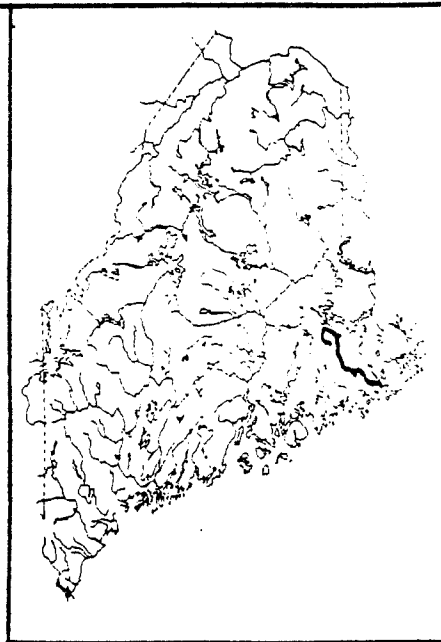
Undeveloped: The Machias River is one of the longest free flowing wild rivers in the state. The 30 mile segment from Whitneyville Dam to Tug Mountain is not crossed by a single bridge and is almost totally undeveloped.

Scenic: A unique density and diversity of spatial enclosures, topographic features, hydrologic and vegetative elements including waterfalls, rapids and wetlands.

Anadromous Fish: The Machias system contains the largest self-sustaining Atlantic sea run salmon run in the United States. The river's importance for recreational salmon fishing is second only to the Penobscot. The Machias also provides significant habitat for rainbow smelt, alewife, American shad, and striped bass.

Inland Fish: The Machias is a native brook trout fishery with Fifth Machias Lake Stream and the West Branch of the Machias recognized as being of high significance. An excellent opportunity exists for combined canoeing and fishing trips on this river.


Boating: The Machias is Maine's longest free flowing coastal river with miles of canoeable water. It provides a scenic semi-wilderness setting and a diversity of boating experiences including flat water, class II-III rapids and portages. The river contains five of Maine's forty significant rapids as identified by the Maine Critical Areas Program. The area is frequently used by commercial canoe outfitters and guides and is a high priority of Maine boating interests.



Moose River

Attean Pond to Canadian border

MAIN BRANCH
SIGNIFICANT RIVER
RESOURCE VALUES


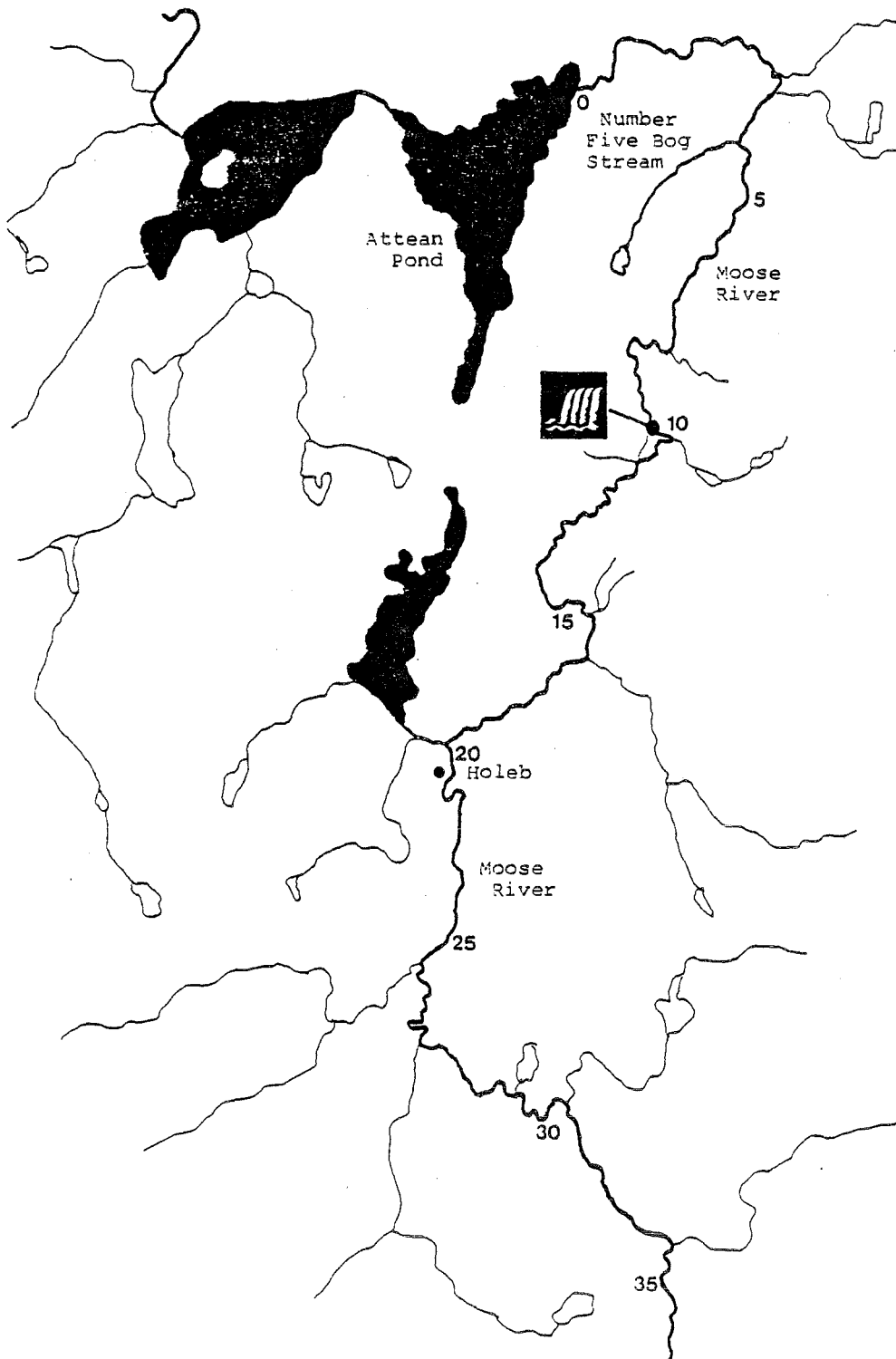


TRIBUTARY SIGNIFICANT RIVER RESOURCE VALUES

Number Five Bog Stream



MAIN BRANCH
SIGNIFICANT RIVER
RESOURCE VALUES
BY SEGMENT



MAINE RIVERS STUDY
MAINE DEPT. OF CONSERVATION
NATIONAL PARK SERVICE

MAINE RIVERS STUDY
SIGNIFICANT RIVER RELATED NATURAL AND RECREATIONAL VALUES

River name: Moose River

Length in miles: 38

Segment: Attean Pond to Canadian Border

County: Somerset, Franklin

Tributaries included: Number Five Bog Stream

Moose River to Bog Pond (3)

River Values


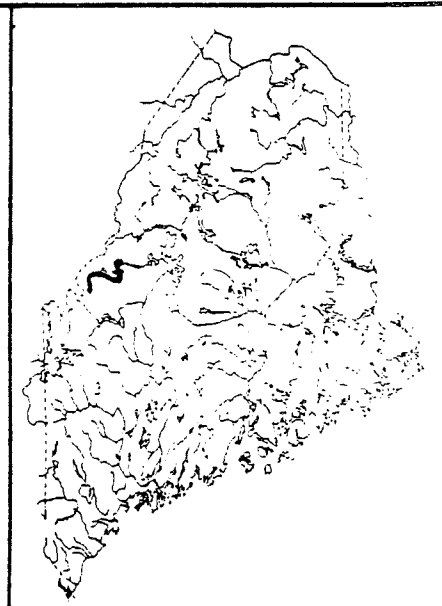
Geologic/Hydrologic: Holeb Falls on the Moose River has been recognized by the Critical Areas Program as an outstanding hydrologic feature because of its scenic and natural attributes. It is described as an exceptionally scenic locality which includes a waterfall developed on jointed granite, as well as turbulent rapids downstream from the falls.

Critical/Ecologic: A regionally significant area of extensive wetlands and alder swamp forests dominates much of the river corridor upstream of Attean Pond. Pond margins and riverside wetlands along the main branch and tributary contain historic habitat for the Pygmy Water Lily (*Nymphaea tetragona*), and the nationally significant Arethusa (*Arethusa bulbosa*). Maine is the only New England state where *Nymphaea tetragona* is found.

Undeveloped: The 20 mile river segment from Attean Pond to Holeb is one of the least developed river corridors in the entire state of Maine and the northeast United States. The segment above Holeb is largely undeveloped, paralleled in areas by railroad tracks.

Inland Fish: The entire Moose River is a quality native brook trout and native and stocked landlocked salmon fishery which also provides vital spawning habitat for important lake fisheries. The river offers a unique opportunity for a combined canoeing and fishing trip. The river experiences high use and is high priority to fishing interests.


Boating: The 34 mile long Bow trip is one of the most popular and heavily used canoe touring trips in the state. The trip is scenic, varied, and undeveloped. It offers a unique opportunity for an extended canoe trip with no vehicle shuttle.



Narraguagus River

Fickett Point to Headwaters

MAIN BRANCH
SIGNIFICANT RIVER
RESOURCE VALUES

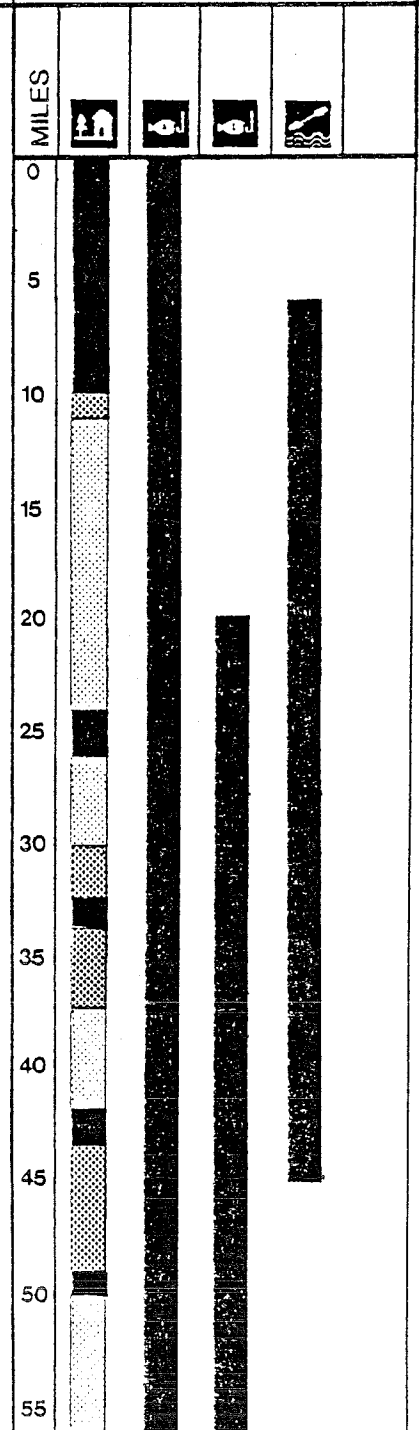
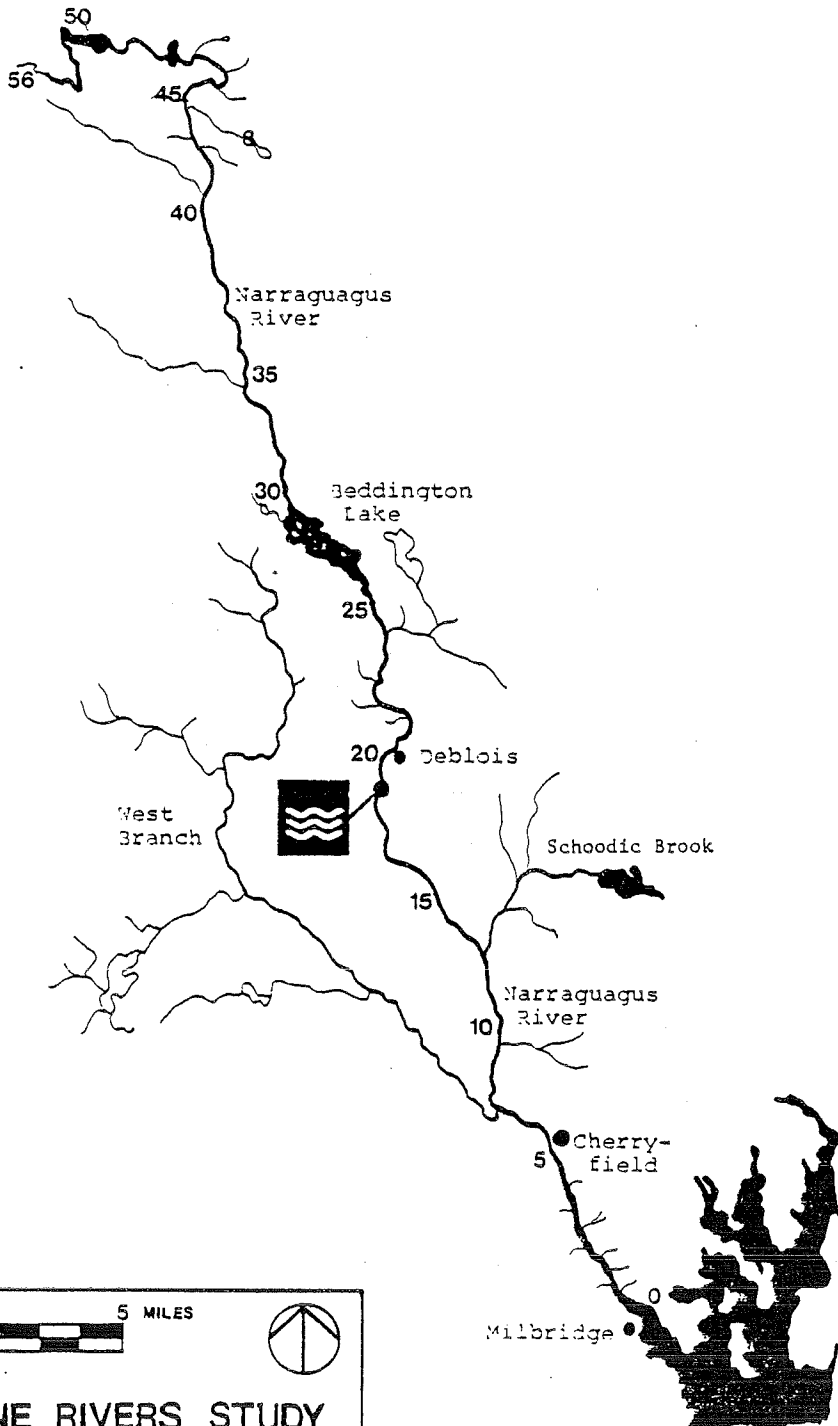


TRIBUTARY SIGNIFICANT RIVER RESOURCE VALUES

Schoodic Brook



MAIN BRANCH
SIGNIFICANT RIVER
RESOURCE VALUES
BY SEGMENT



MAINE RIVERS STUDY
MAINE DEPT. OF CONSERVATION
NATIONAL PARK SERVICE

**MAINE RIVERS STUDY
SIGNIFICANT RIVER RELATED NATURAL AND RECREATIONAL VALUES**

River name: Narraguagus River

Length in miles: 56

Segment: Fickett Point to headwaters

County: Washington

Tributaries included: Schoodic Brook Narraguagus River to Schoodic Lake (5)

River Values

Critical/Ecologic: The blueberry barrens growing on glacial outwash materials within the corridor are significant for this region of the state, and sustain viable and successful wild blueberry cultivation operations.

The lower river segment has significance for seasonal foraging bald eagles which migrate from the Narraguagus Bay area during the late spring alewife run.


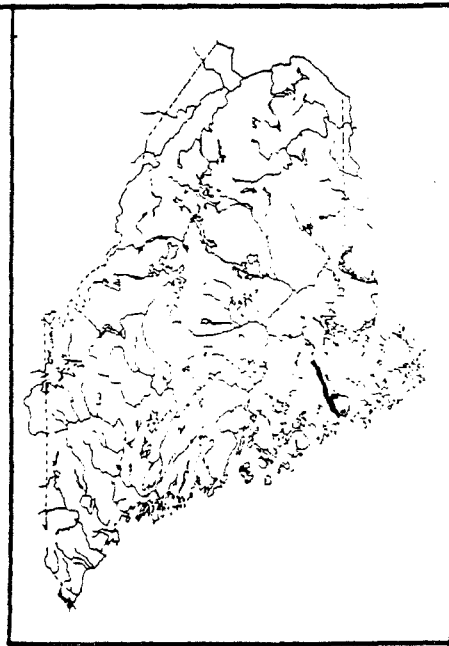
Two zoned deer wintering areas are located along the river.

Undeveloped: The 44 mile segment to the headwaters of the East Branch has one of the more sparsely developed land corridors for a coastal river in the state.

Anadromous Fish: The Narraguagus is one of only six U.S. rivers with a self-sustaining and fishable Atlantic salmon population. An active restoration program includes a series of three fishways located near the rivers mouth, at Bog Brook, and on Narraguagus Lake in the West Branch watershed. The river also provides habitat for a large variety of other anadromous species.

Inland Fish: The Narraguagus from the Deblois Bridge to Stud Mill Road is recognized as a significant native brook trout fishery. The river is recognized as one of Washington County's highest quality trout fisheries.


Boating: The Narraguagus offers the rare combination of a natural setting and numerous access points. Boating experiences vary from flat and quick water to class III rapids. Deblois Rapid is a 100-foot long class III-V rapid recognized as significant by the Maine Critical Areas Program white water study.



East Branch Penobscot River

Medway to Grand Lake Matagamon

MAIN BRANCH
SIGNIFICANT RIVER
RESOURCE VALUES



TRIBUTARY SIGNIFICANT RIVER RESOURCE VALUES

Wassataquoik Stream



Webster Brook



Sawtelle Brook



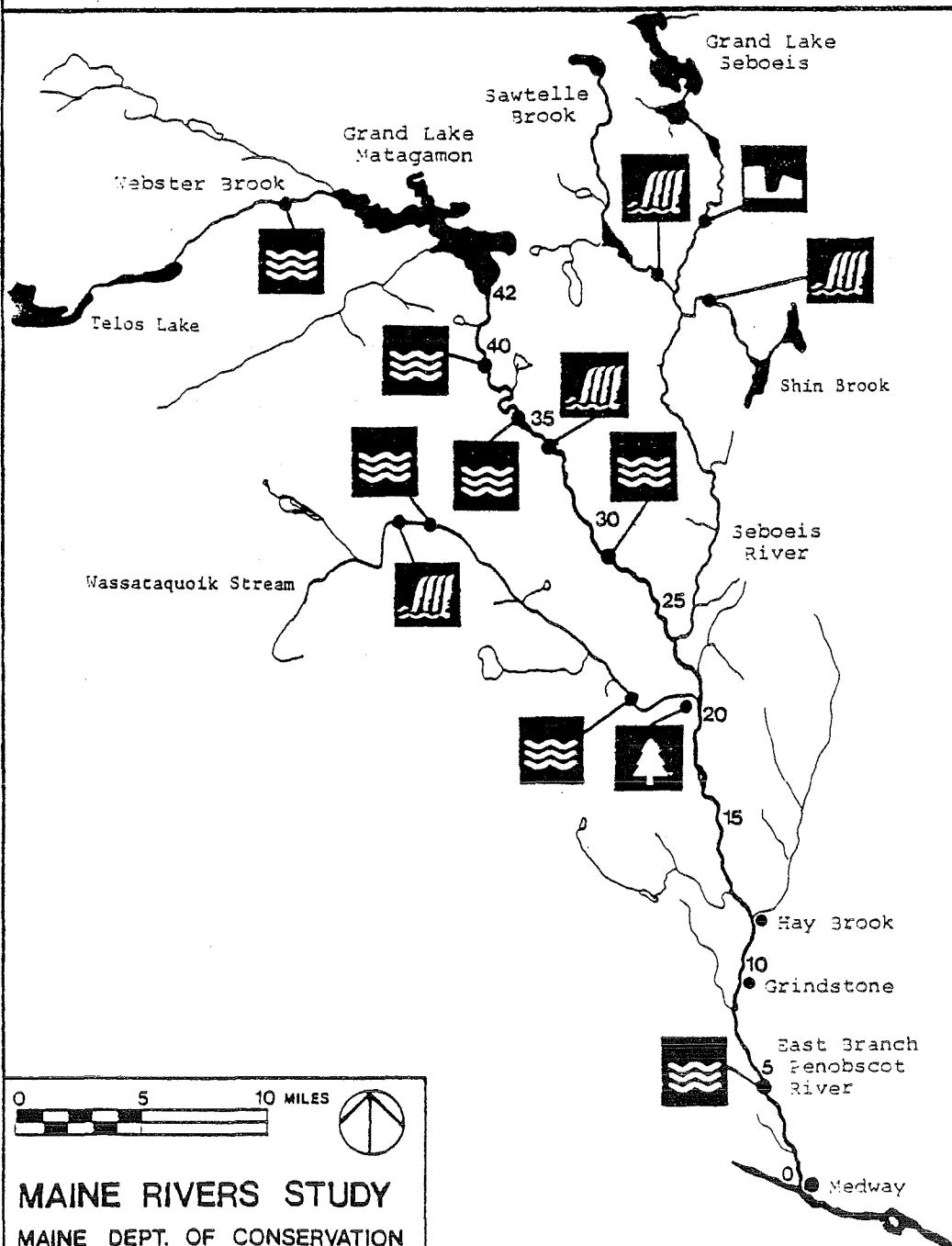
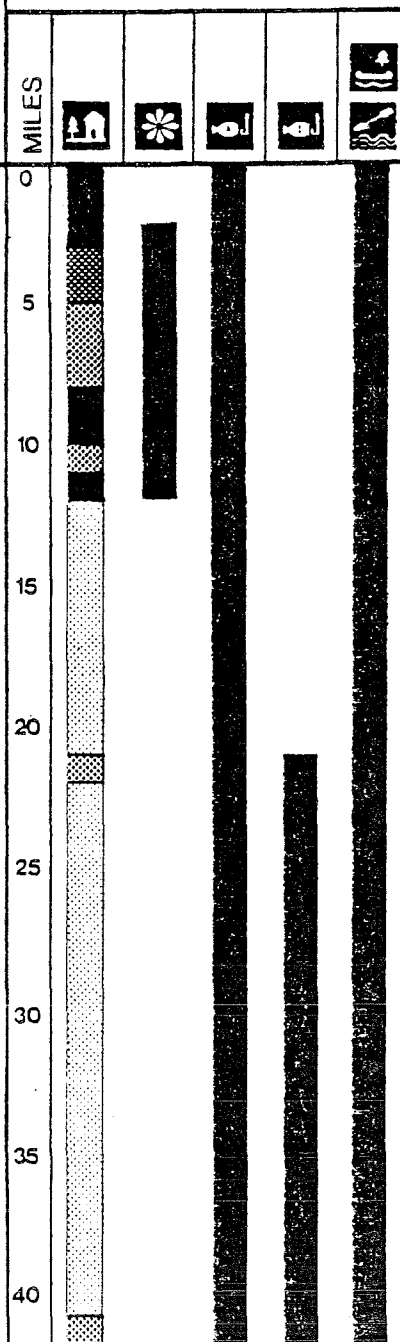
Seboeis River



Shin Brook



MAIN BRANCH SIGNIFICANT RIVER RESOURCE VALUES BY SEGMENT



0 5 10 MILES



MAINE RIVERS STUDY
MAINE DEPT. OF CONSERVATION
NATIONAL PARK SERVICE

MAINE RIVERS STUDY
SIGNIFICANT RIVER RELATED NATURAL AND RECREATIONAL VALUES

River name:	East Branch Penobscot River	Length in miles:	42
Segment:	Medway to Grand Lake Matagamon	County:	Penobscot
Tributaries included:	Wassataquoik Stream	East Branch Penobscot River to headwaters (22)	
	Webster Brook	Grand Lake Matagamon to Telos Lake (14)	
	Seboeis River	East Branch Penobscot River to headwaters of Grand Lake Seboeis (36)	
	Sawtelle Brook	Seboeis River to headwaters (15)	
	Shin Brook	Seboeis River to headwaters (12)	

River Values

Geologic/Hydrologic: This river system has one of the greatest concentrations of geologic and hydrologic features in the state. Significant waterfalls recognized by the Critical Areas Program include Grand Pitch on the East Branch, Grand Falls on Wassataquoik Stream, and Sawtelle Falls and Shin Falls on Seboeis River tributaries. Important fossils are found at Grand Pitch Waterfall. Outstanding examples of glacial eskers are found along the lower East Branch above Medway. The Upper Seboeis River Gorge, one of the longest gorges in the state, has been listed on the Maine Register of Critical Areas.

Critical/Ecologic: The riparian area along Hay Brook on the East Branch contains historic habitat for the Pale Green Orchid, (*Habenaria flava* var. *herbiola*), rare at the New England level. Alluvial areas near waterfalls on the Wassataquoik Stream are the historic habitat for the Auricled Twayblade, (*Listera auriculata*), currently under review for possible designation as a Federal Endangered Species. A significant stand of old growth white pine grows near the mouth of Wassataquoik Stream.

Undeveloped: The East Branch - Seboeis River system is one of the least developed watersheds in the northeast U.S.


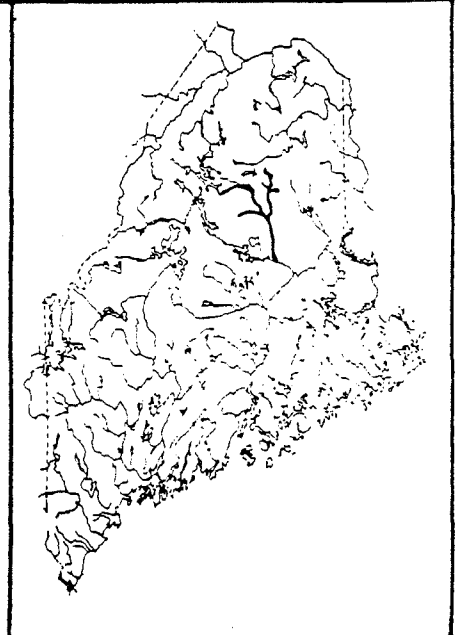
Scenic: The river system contains an outstanding diversity of views resulting from a combination of geologic, hydrologic, and vegetative elements.

Anadromous Fish: This watershed contains the state's farthest inland fishable population of Atlantic salmon. The river's significant fishing and spawning potential is due to downstream restoration efforts, extensive habitat, and the free flowing nature of all segments. 20% of the total Penobscot River salmon production potential is in this drainage. The East Branch system has high priority to salmon fishing interests.

Inland Fish: The East Branch above Wassataquoik Stream, along with the Seboeis River and Wassataquoik Stream are recognized as significant and high quality native brook trout fisheries. The East Branch is also noted for its landlocked salmon and is rated by fishing interests to be one of the state's highest quality fishery resources.

Boating: All river segments have significant combinations of difficult white water and possibilities for extended back country excursions; trips of up to 71 miles are possible. The East Branch, Wassataquoik Stream, and Webster Brook possess six of the 40 rapids of statewide significance identified by the Maine Critical Areas Program, as well as stretches of flat and quick water. Wassataquoik Stream and the upper Seboeis are highly regarded as expert white water runs. All segments have high priority to Maine boating interests.


Other: The East Branch of the Penobscot was authorized by Congress for study under the National Wild and Scenic Rivers Act and determined to be eligible for inclusion in the National System.



West Branch Penobscot River

Ambajejus Lake to Ripogenus Dam

MAIN BRANCH
SIGNIFICANT RIVER
RESOURCE VALUES



TRIBUTARY SIGNIFICANT RIVER RESOURCE VALUES

Nesowadnehunk Stream



Debsconeag Stream



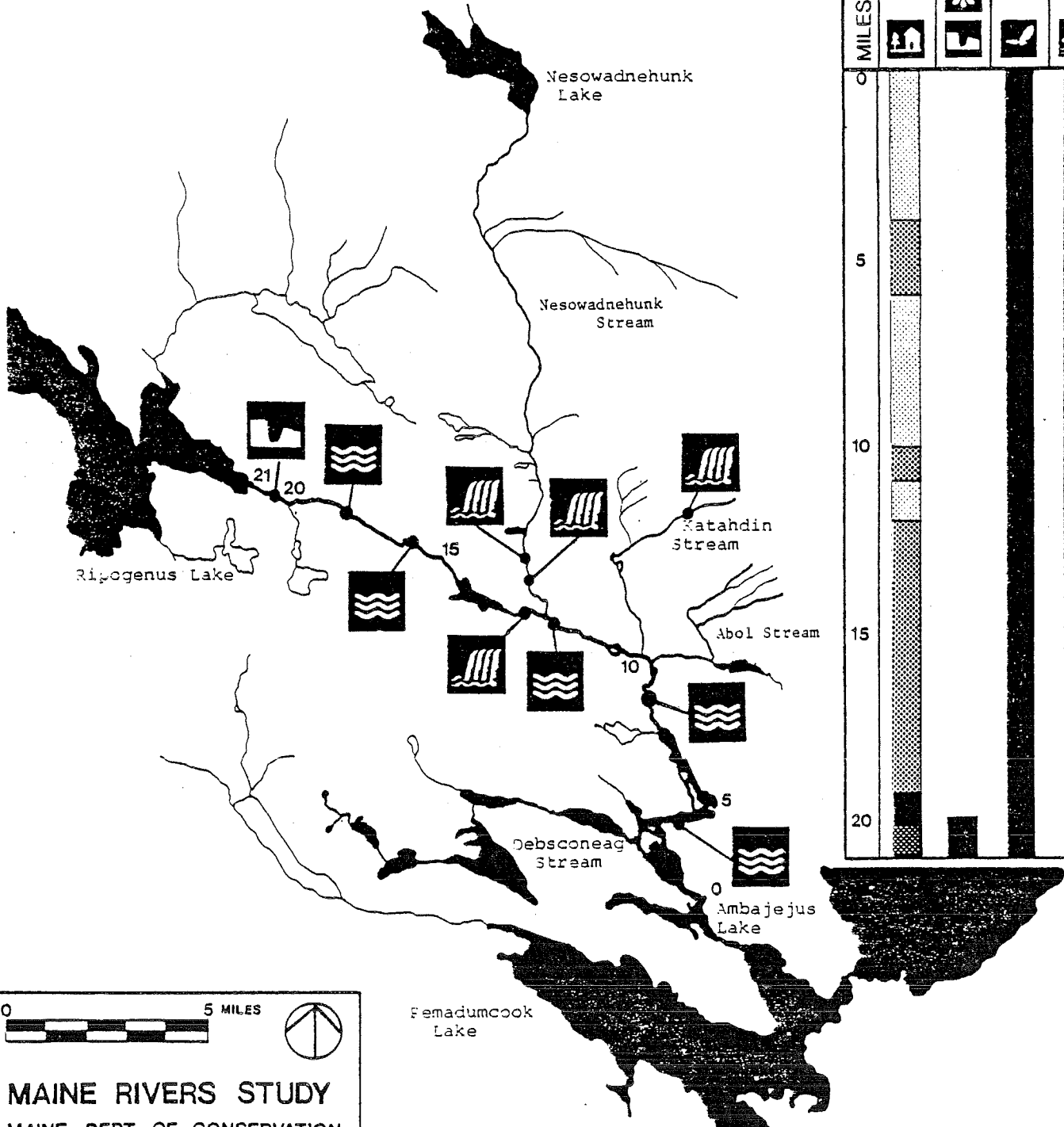

Katahdin Stream



Abol Stream



MAIN BRANCH SIGNIFICANT RIVER RESOURCE VALUES BY SEGMENT

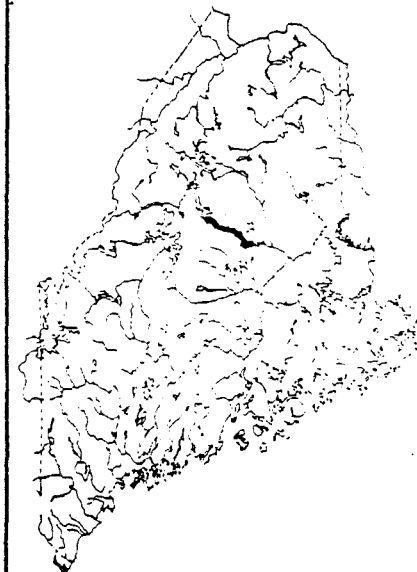


MAINE RIVERS STUDY

MAINE DEPT. OF CONSERVATION
NATIONAL PARK SERVICE

MAINE RIVERS STUDY
SIGNIFICANT RIVER RELATED NATURAL AND RECREATIONAL VALUES

River name: West Branch Penobscot River	Length in miles: 21
Segment: Ambajejus Lake to Ripogenus Dam	County: Piscataquis
Tributaries included: Debsconeag Stream	Debsconeag Deadwater to Eighth Debsconeag Pond (10)
Abol Stream	West Branch Penobscot River to headwaters (12)
Nesowadnehunk Stream	West Branch Penobscot River to Nesowadnehunk Lake (14)
Katahdin Stream	West Branch Penobscot River to headwaters (8)



River Values

Geologic/Hydrologic: The segment contains the highest variety of geologic, geomorphic, and hydrologic features in the state including the spectacular Ripogenus Gorge, recognized as a potential National Natural Landmark. The gorge is a significant geologic locality in the state, displaying a wide variety of lithologies, a major fault zone, several fault contacts, and a classic assemblage of Silurian marine fossils. Waterfalls on the tributary streams recognized as significant by the Critical Areas Program include Katahdin Falls on Katahdin Stream, Big Niagara Falls and Little Niagara Falls on Nesowadnehunk Stream and Nesowadnehunk Falls on the West Branch.

Critical/Ecologic: The West Branch Penobscot River is regarded as one of the seven most important nesting and wintering areas for bald eagles in the state. This river segment is known to have three nesting pairs of bald eagles. Ripogenus Gorge has historic habitat for the wildflower Purple Clematis (*Clematis verticillaris*), with state level significance.

Undeveloped: The river has a highly natural and undeveloped character and the lower segment is one of the most undeveloped river corridors in the state.

Scenic: The segment includes a narrow exceptionally scenic gorge with nearly vertical walls, and outstanding views to Mt. Katahdin, a rare open mountain region to the north of the river.

Anadromous Fish: This segment historically contained anadromous fish. Restoration is de-emphasized due to potential habitat conflicts with an excellent inland fishery.

Inland Fish: The segment from Ambejajus Lake to Ripogenus Dam is a high quality and popular native brook trout and stocked landlocked salmon fishery. The segment is recognized by fishing interests to be one of the state's highest quality fishery resources.

Boating: The West Branch is a high quality large volume white water stretch which is recognized as one of only two significant class V rapid stretches in New England. The segment contains five of the forty rapids identified by the Maine Critical Areas Program as having statewide significance. All are class IV or V with the Cribworks being one of Maine's most turbulent rapids. The segment is suitable for expert level white water rafting and kayaking, and for guided canoe touring as portage around all rapids is possible. Commercial boating value of the West Branch is second only to the Kennebec (6500 commercial users in 1981 with a dollar value of \$1,000,000). Maine white water boating interests rate the West Branch as one of their highest priorities.

Historic: The Ambajejus Boom House on Ambajejus Lake is on the National Register of Historic Places.

Other: The river was authorized by Congress for study under the National Wild and Scenic Rivers Act and determined to be eligible for inclusion in the National System.



Upper W. Branch Penobscot River

Chesuncook Lake to Seboomook Lake

MAIN BRANCH
SIGNIFICANT RIVER
RESOURCE VALUES

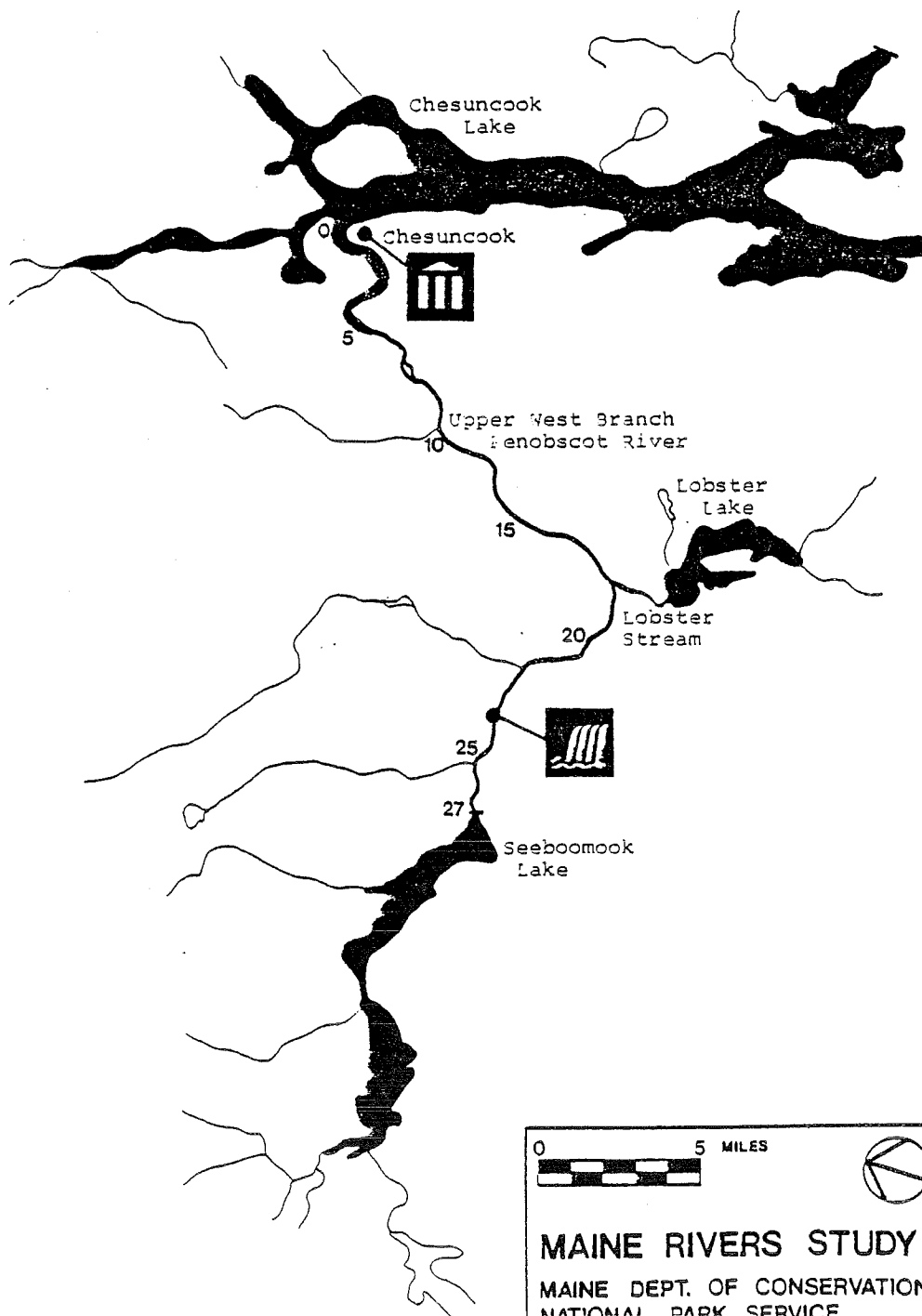
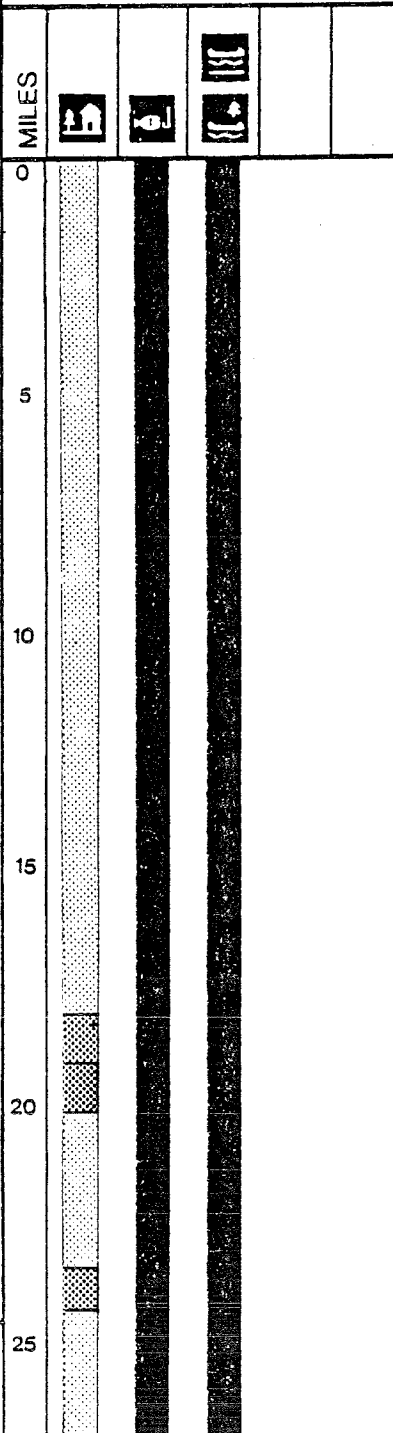


TRIBUTARY SIGNIFICANT RIVER RESOURCE VALUES

Lobster Stream



MAIN BRANCH
SIGNIFICANT RIVER
RESOURCE VALUES
BY SEGMENT



0 5 MILES



MAINE RIVERS STUDY
MAINE DEPT. OF CONSERVATION
NATIONAL PARK SERVICE

**MAINE RIVERS STUDY
SIGNIFICANT RIVER RELATED NATURAL AND RECREATIONAL VALUES**

River name: Upper West Branch Penobscot River **Length in miles:** 27
Segment: Chesuncook Lake to Seboomook Lake **County:** Piscataquis, Somerset
Tributaries included: Lobster Stream Upper West Branch Penobscot River to Lobster Lake (2)

River Values

Geologic/Hydrologic: Old Roll Dam Waterfall, containing a series of six foot drops along several hundred yards of channel, has been identified by the Critical Areas Program as one of the more important waterfalls in the state. The flow, as high as several thousand cubic feet per second, gives the waterfall highly scenic qualities. This is the former location of one of many log driving dams which were once constructed on this segment of the Penobscot River.

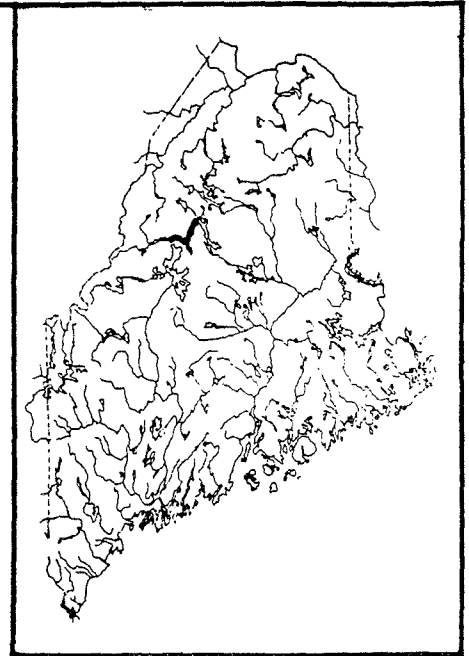
Undeveloped: The segment from Chesuncook Lake to Seboomook Lake ranks as one of the ten least developed rivers in the state, and is one of the northeast's most undeveloped river corridors.

Historic: Chesuncook Village on the northwest shore of Chesuncook Lake is on the National Register of Historic Places. Now primarily used by seasonal fishermen, it once was a thriving village serving the needs of lumbermen during times of heavy logging activity in the 19th century.

Inland Fish: The entire segment is one of the state's highest quality native brook trout and landlocked salmon fishery resources, and is an ideal river for combined boating and fishing trips. The river is high priority to Maine fishing interests.

Boating: The segment offers a combination of lake and smooth water river canoeing of up to 59 miles. The easy navigation through extended semi-wilderness terrain makes the Upper West Branch a unique and valuable recreation resource. Maine boating interests give this segment a high priority rating.

Other: The Upper West Branch was authorized by Congress for study under the National Wild and Scenic Rivers Act. The study determined that the river was eligible for inclusion in the National System.




Main Stem Penobscot River

Sandy Point to Veazie Dam including
the Eastern Channel

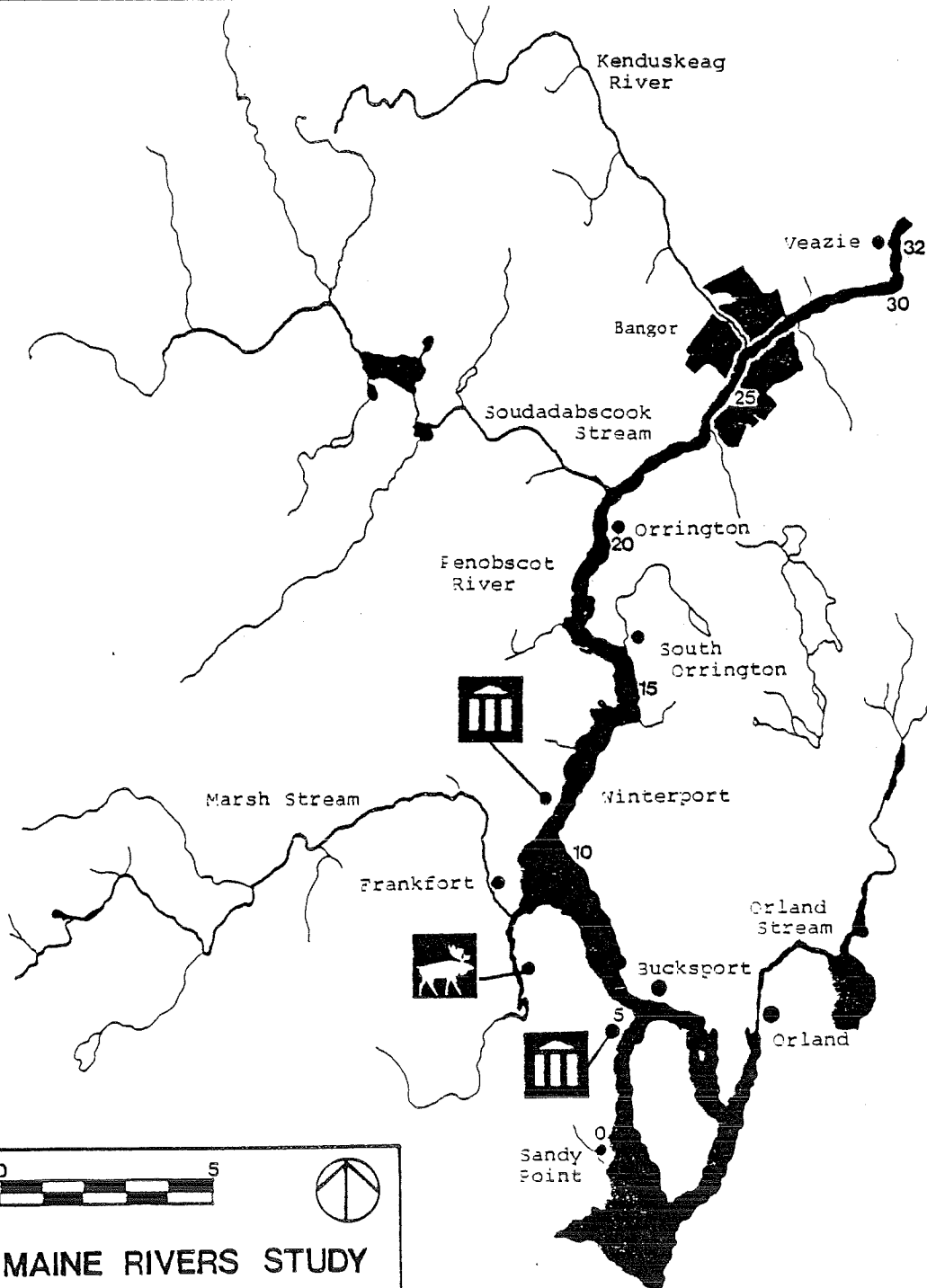

MAIN BRANCH
SIGNIFICANT RIVER
RESOURCE VALUES



TRIBUTARY SIGNIFICANT RIVER RESOURCE VALUES



MAIN BRANCH SIGNIFICANT RIVER RESOURCE VALUES BY SEGMENT



MAINE RIVERS STUDY

MAINE DEPT. OF CONSERVATION
NATIONAL PARK SERVICE

MAINE RIVERS STUDY
SIGNIFICANT RIVER RELATED NATURAL AND RECREATIONAL VALUES

River name: Main Stem Penobscot River

Length in miles: 32

Segment: Sandy Point to Veazie Dam
 including the Eastern Channel

County: Waldo, Hancock
 Penobscot

Tributaries included: Marsh Stream

Penobscot River to headwaters
 including North and South
 Branches (25)

Soudabscook Stream

Penobscot River to headwaters (12)

Kenduskeag Stream

Penobscot River to headwaters (30)

Orland Stream

East Channel Penobscot River to
 headwaters including Dead and
 Narramissic Rivers (16)

River Values

Critical/Ecologic: The segment from Bucksport to Veazie Dam is regarded by wildlife experts as one of the three most outstanding areas for wintering bald eagles in the state. A seasonal influx of eagles from frozen inland lakes produces the highest density of wintering eagles in the state in certain years along this segment of the Penobscot.

The river corridor from Bowden Point to Veazie provides known or historic habitat for a variety of rare or threatened plant species including one species with national level significance, two species with New England level significance, and three plant species significant on the state level. Two vascular plant species with New England or state significance have historic habitat on Marsh Stream between the bay and Stream Road.

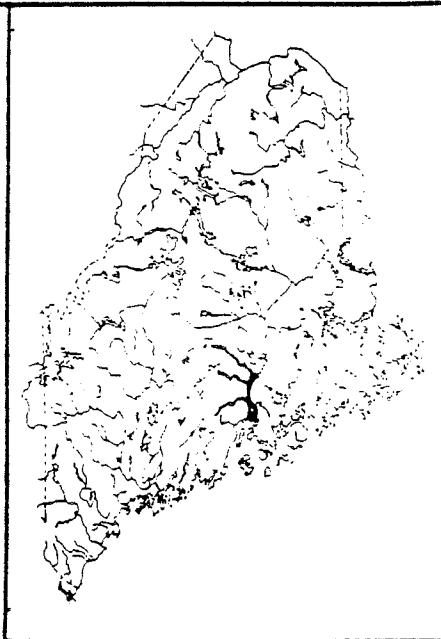
Tributaries at the mouth of the Penobscot support salt marsh/meadow habitats recognized as regionally significant.

Mendall Marsh Wildlife Management Area, containing tidal wetland habitat for migrating waterfowl, is on South Branch Marsh Stream.

Anadromous Fish: The river has been re-established as an Atlantic Salmon run and is reported to be the nation's largest salmon fishery. The segment is the highest priority salmon fishery in the state as evidenced by high state and Federal restoration expenditures for stocking and fishways, as well as having high public interest. The Bangor and Veasey Dam Pools are reportedly the most productive and intensely fished salmon pools in the eastern U.S. The river has high production potential for rainbow smelt and is a popular spring smelt fishery. Anadromous species diversity and abundance is second only to the lower Kennebec. Other anadromous species include Atlantic sturgeon, alewife, American eel, American shad, bluebacked herring, and striped bass. The Orland River, located at the Penobscot's mouth is an important commercial alewife fishery.

Boating: Tributaries to the Penobscot (including the Marsh, Soudabscook, and Kenduskeag) offer significant white water and flat water canoeing possibilities of high importance to local boaters. The easy access and proximity to population centers of this section of the Penobscot add to its recreational boating significance.

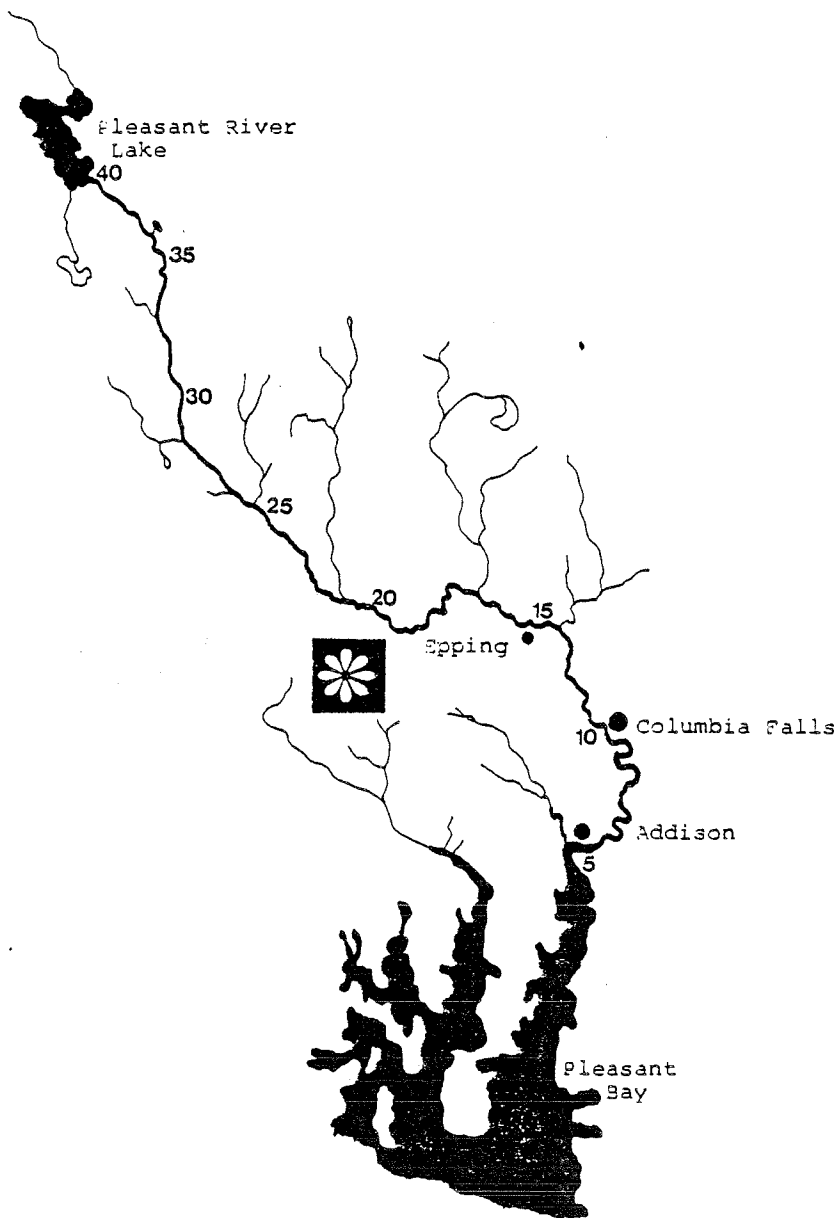
Historic: Fort Knox, a fortification constructed after settlement of the Maine boundary dispute with Great Britain, is a National Historic Landmark located on the west bank of the Penobscot River in the vicinity of Prospect. Winterport Historic District, an area which developed as an ice-free winter port for Bangor during the 19th century, is on the National Register of Historic Places.



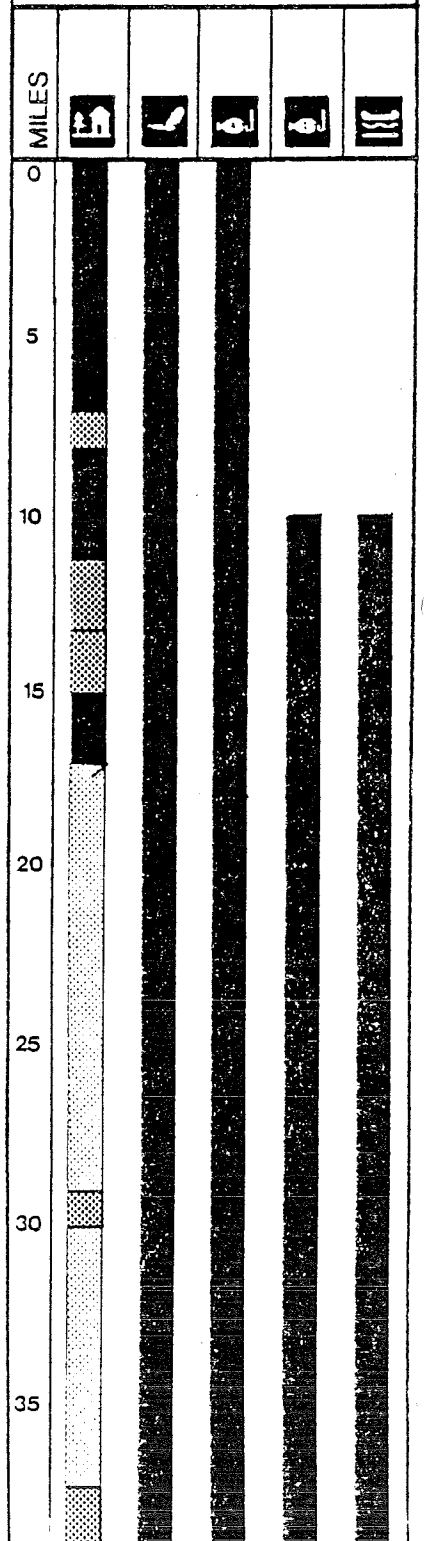
Pleasant River

Seavey Point to headwaters of
Pleasant River Lake

MAIN BRANCH
SIGNIFICANT RIVER
RESOURCE VALUES



MAIN BRANCH
SIGNIFICANT RIVER
RESOURCE VALUES
BY SEGMENT



0 5 MILES



MAINE RIVERS STUDY

MAINE DEPT. OF CONSERVATION
NATIONAL PARK SERVICE

MAINE RIVERS STUDY
SIGNIFICANT RIVER RELATED NATURAL AND RECREATIONAL VALUES

River name: Pleasant River

Length in miles: 46

Segment: Seavey Point to headwaters of Pleasant River Lake County: Washington

River Values

Geologic/Hydrologic: Pineo Ridge, one of the most outstanding examples in the eastern U.S. of a wash board moraine glacial delta, is located near the middle section of the Pleasant River. The area displays a significant diversity of glacial and geomorphic features including kettle hole ponds, wave cut cliffs, parallel moraine fields, and dry stream beds.

Saco Falls is under review for designation as a significant waterfall by the Critical Areas Program.

Critical/Ecologic: The segment from Seavey Point to Columbia Falls flows through a diverse series of coastal tidal ecosystems, including kelp beds, eelgrass bottoms, salt marshes, broadworm and clam flats, and nesting islands.

The segment from Pleasant Bay upstream to the headwaters has been identified by experts as one of the more important areas of bald eagle habitat in the state. One pair of eagles presently nests in the river corridor, and the area receives regular use by wintering eagles.

The middle section of the river flows through the Great Heath, the largest undisturbed raised bog and peatland in Maine, accessible primarily by canoe. This 6000 acre heath, unparalleled in the northeastern U.S., occurs in a depression formed by a glacial lobe. It has unique subarctic type flora including the rare *Arethusa* (*Arethusa bulbosa*) with New England level of significance.

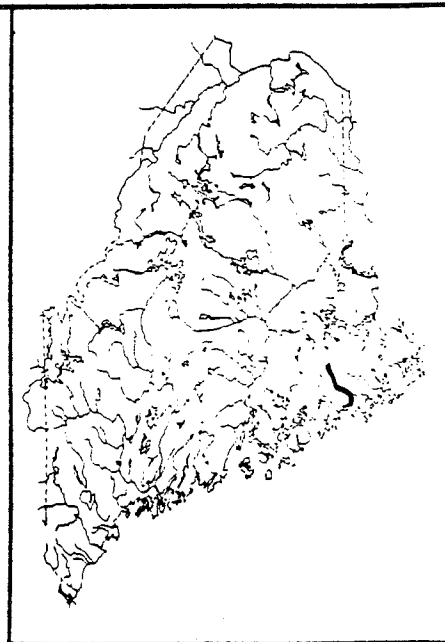
The middle river corridor contains regionally important areas of blueberry barrens.

Undeveloped: The river corridor from Columbia Falls to Pleasant River Lake is almost totally free of human intrusion, and includes an 18 mile segment unparalleled by major highways and crossed only once by a minor bridge.

Anadromous Fish: The Pleasant is significant as one of only six U.S. rivers with a viable self-sustaining Atlantic salmon population. The salmon run is small. Restoration efforts include fishway projects at Saco Falls and Pleasant River Lake. The river also contains sea run brook trout, rainbow smelt, American eel, and American shad. Shad were an historically abundant species in the river.

Inland Fish: The segment from Saco Falls to the Pleasant River Lake is a significant native brook trout fishery with easy access and high habitat and water quality.

Boating: The Pleasant River offers a variety of boat trips of up to 33 miles. The upper segment is forested and scenic with occasional white water, the middle portion is slow flat-water meandering through undeveloped meadows, while the lower river is under tidal influence and passes through a more settled corridor area. Boating use of the river is moderate.



West Branch Pleasant River

Main stem to Fourth West Branch Pond

MAIN BRANCH
SIGNIFICANT RIVER
RESOURCE VALUES



TRIBUTARY SIGNIFICANT RIVER RESOURCE VALUES

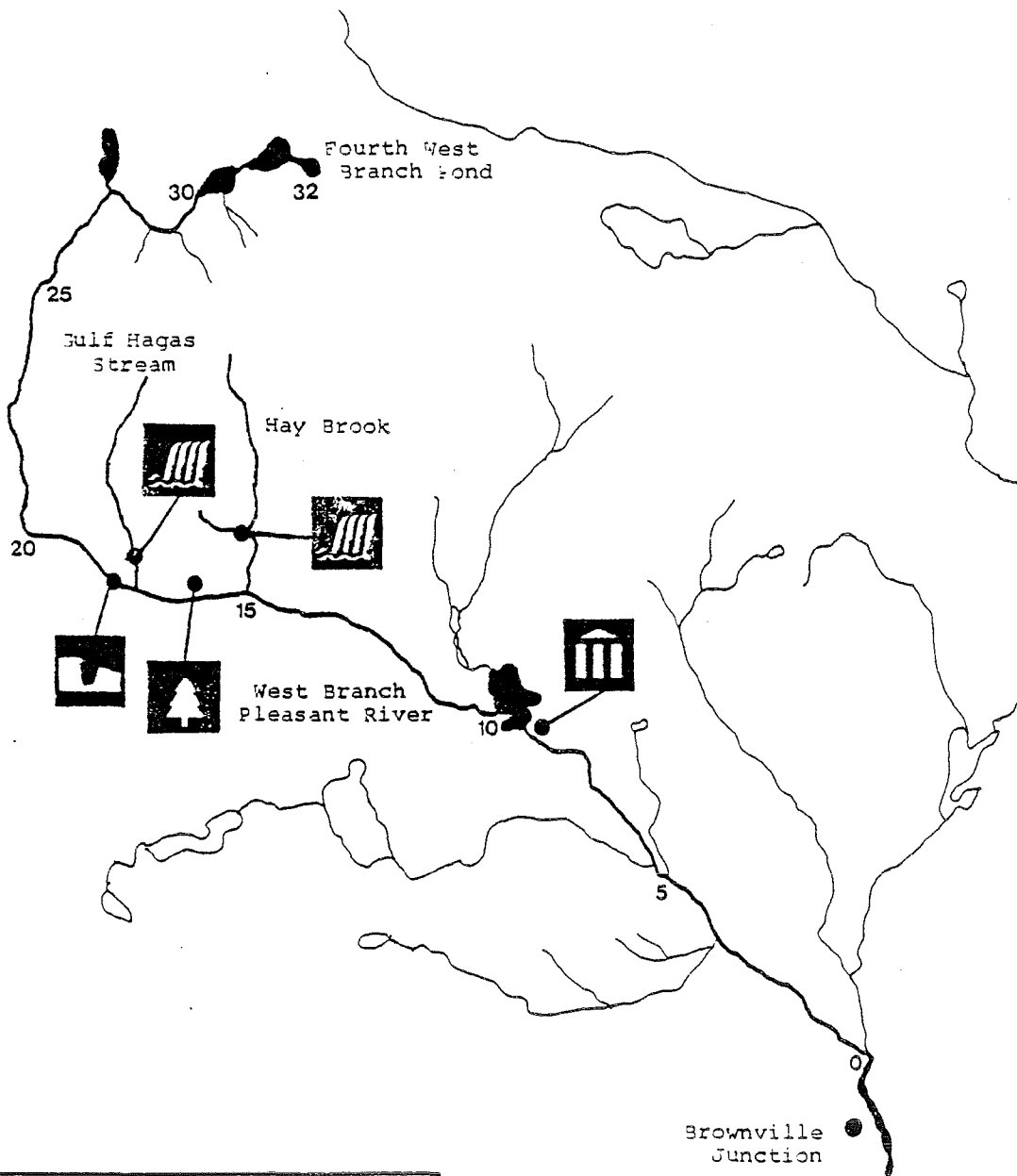
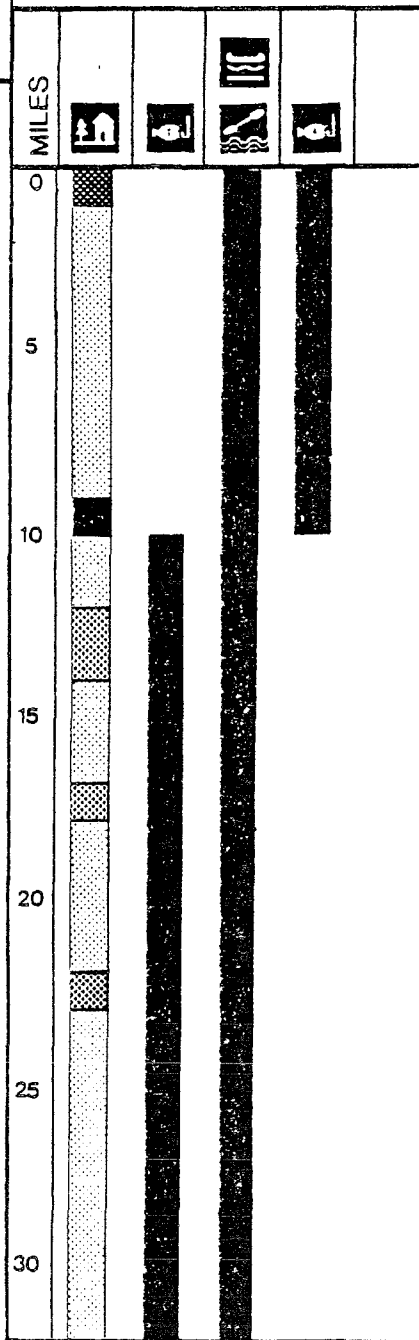
Hay Brook



Gulf Hagas Stream



MAIN BRANCH SIGNIFICANT RIVER RESOURCE VALUES BY SEGMENT



MAINE RIVERS STUDY
MAINE DEPT. OF CONSERVATION
NATIONAL PARK SERVICE

MAINE RIVERS STUDY
SIGNIFICANT RIVER RELATED NATURAL AND RECREATIONAL VALUES

River name: West Branch Pleasant River Length in miles: 32
Segment: Main stem to Fourth West Branch Pond County: Piscataquis
Tributaries included: Hay Brook West Branch Pleasant River to headwaters (4)
Gulf Hagas Stream West Branch Pleasant River to headwaters (5)

River Values

Geologic/Hydrologic: Gulf Hagas, a two mile wild river gorge, is a National Natural Landmark and on the Maine Register of Critical Areas. Screw Anger Falls on Gulf Hagas Stream, and Hay Brook Falls on Hay Brook have been recognized by the Critical Areas Program as significant waterfalls.

Critical/Ecologic: Adjacent to river corridor between Pugwash Pond and Gulf Hagas Stream is The Hermitage, one of the last remaining old growth white pine forests in the northeast. It has been designated as a National Natural Landmark and is on the Maine Register of Critical Areas.

Undeveloped: This river is one of the most primitive areas in the state and one of Maine's top ten undeveloped rivers.

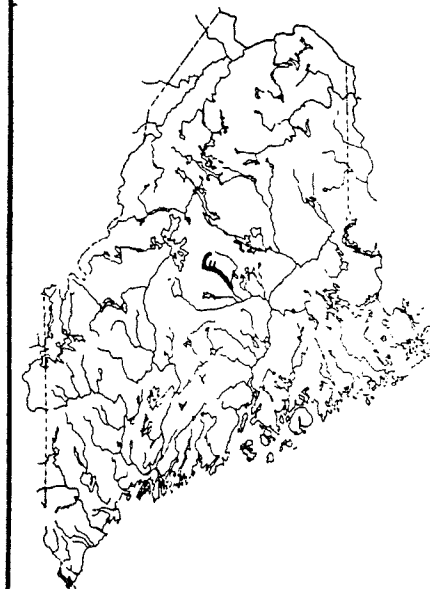
Scenic: The river contains an outstanding variety of geologic, hydrologic, and vegetative elements offering a unique diversity of views of an undeveloped river.

Anadromous Fish: Recent evidence of spawning Atlantic sea run salmon exists for the West Branch. The river has high potential as spawning habitat for the Penobscot salmon restoration program.

Inland Fish: The Silver Lake to First West Branch Pond segment is recognized as a quality native brook trout fishery. The segment is a highly popular local fishery with good access by auto and trail.

Boating: Above Silver Lake, the West Branch offers smoothwater canoe touring. Quality white water canoeing predominates on the downstream portion. The river is highly popular with local and Bangor area canoeists.


Historic: Katahdin Iron Works on the West Branch is on the National Register of Historic Places.



Saco River

East Limington to New Hampshire border

MAIN BRANCH
SIGNIFICANT RIVER
RESOURCE VALUES



TRIBUTARY SIGNIFICANT RIVER RESOURCE VALUES

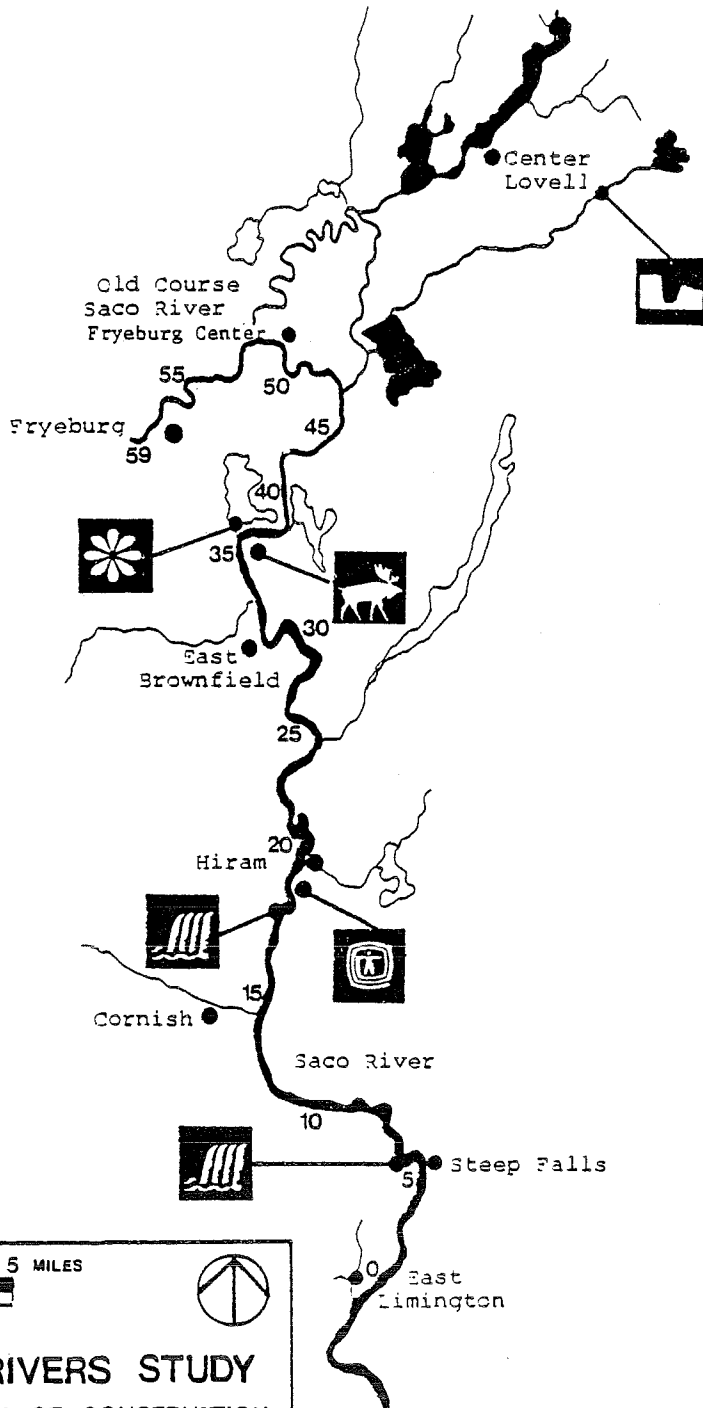
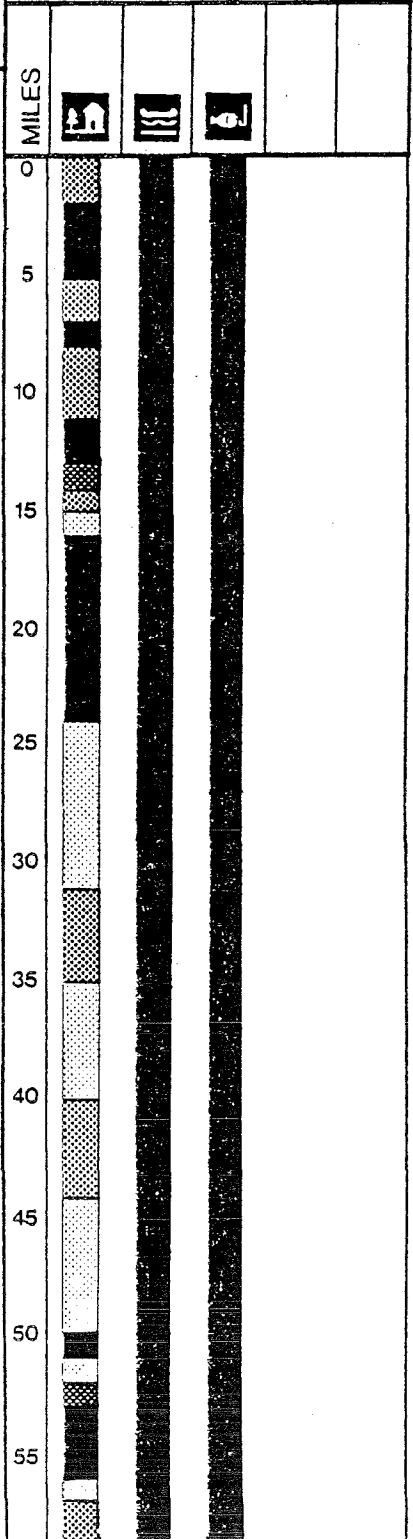
Old Course Saco River



Kezar River



MAIN BRANCH SIGNIFICANT RIVER RESOURCE VALUES BY SEGMENT



0 5 MILES



MAINE RIVERS STUDY

MAINE DEPT. OF CONSERVATION
NATIONAL PARK SERVICE

Length in miles: 59

Tributaries included: Old Course Saco River Saco River to headwaters (16)
Kezar River Old Course Saco River to
headwaters (16)

Geologic/Hydrologic: The Saco River, including the Old Course, has some of the most outstanding examples of meandering river channels in the northeast region. Hiram Falls and Steep Falls have been identified by the Critical Areas Program as having statewide importance. Significant features on the Kezar River include a river gorge and glacial eskers which have been identified as significant by the Critical Areas Program.

Vast expenses of wetlands and swamp forest significant for this region of the state occur along the river between Fryeburg Center and East Brownfield.

Undeveloped: The area from Hiram to Fryeburg is the most undeveloped high order river corridor in this part of the state, and one of the least developed river areas in the entire state.

Scenic: A unique and diverse juxtaposition of land, water and vegetation elements combine to provide outstanding scenery along the entire undeveloped river area.

Anadromous Fish: The Saco was an historic anadromous fishery.

Inland Fish: The Saco, from Bonney Eagle Dam to the New Hampshire border, is recognized as a significant native and stocked fishery with brown trout, brook trout, rainbow trout, and black bass. The Saco is a popular fishery because of its proximity to population centers, and is a high priority to Maine fishing interests.

Boating: The Saco is Maine's most heavily used canoe touring river due to its easy navigation, clean water, variety of scenery, and easy access. The river is highly popular for family canoe camping. The Saco is generally regarded as Maine's highest priority smooth water canoe touring river.


Historic: Hemlock Bridge, spanning the Old Course Saco River near Fryeburg Center, is on the National Register of Historic Places.



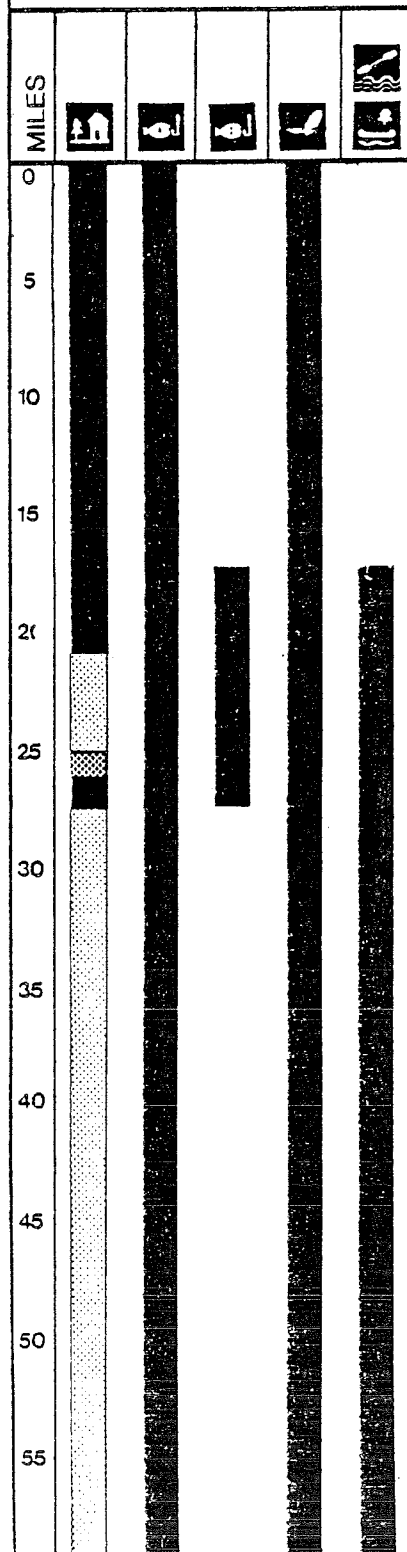
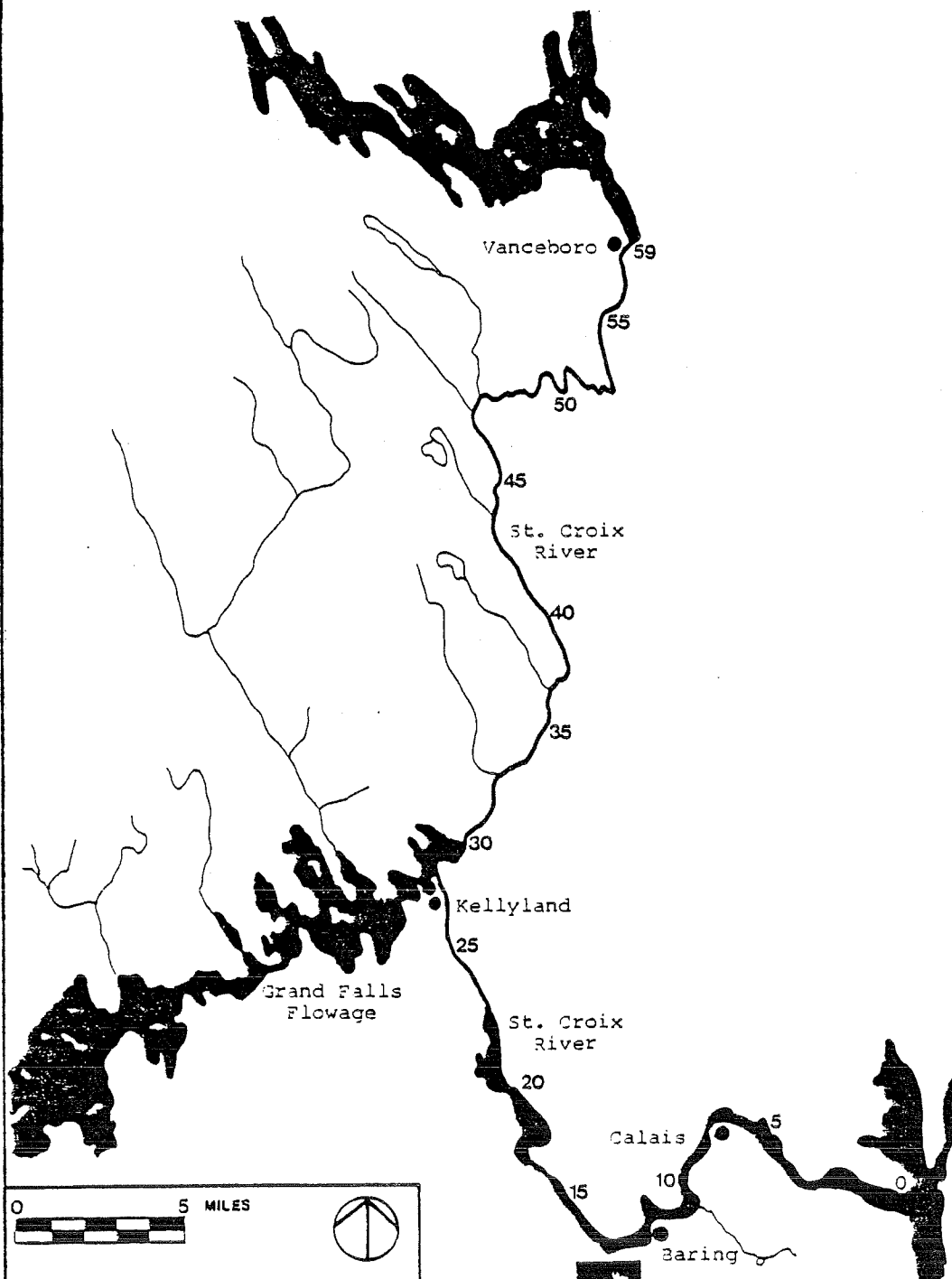
St. Croix River

Oak Point to Spednik Lake

MAIN BRANCH
SIGNIFICANT RIVER
RESOURCE VALUES



MAIN BRANCH
SIGNIFICANT RIVER
RESOURCE VALUES
BY SEGMENT



0 5 MILES



MAINE RIVERS STUDY
MAINE DEPT. OF CONSERVATION
NATIONAL PARK SERVICE



MAINE RIVERS STUDY
SIGNIFICANT RIVER RELATED NATURAL AND RECREATIONAL VALUES

River name: St. Croix River

Length in miles: 59

Segment: Oak Point to Spednik Lake

County: Washington

River Values

Critical/Ecologic: The entire river segment from tidal marshes to upstream lakes is regarded by experts as one of the seven most important bald eagle nesting and wintering rivers in the state. The river is used by three pairs of nesting eagles, as well as use by wintering eagles and transient immature eagles.

The lower St. Croix River corridor upstream of Calais is bordered by the 22,000 acre Moosehorn National Wildlife Refuge, an extensive protection area containing a variety of riverine, wetland, and upland environments for waterfowl and wildlife.

Undeveloped: The segment from Grand Falls Flowage to Vanceboro is one of the ten most undeveloped rivers in Maine, and one of the least developed high order rivers in the northeast United States.

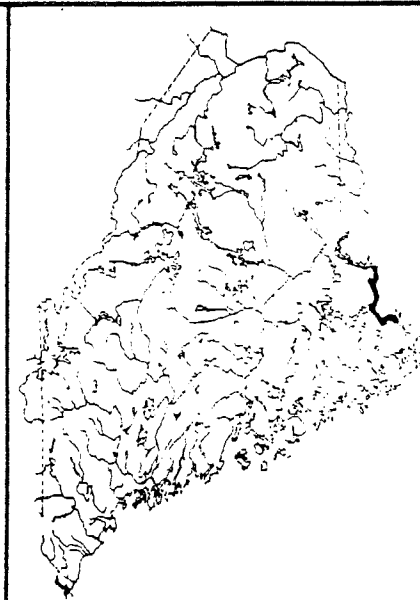
Scenic: A unique and diverse range of views related to a variety of spatial enclosures, topographic diversity and land uses.

Anadromous Fish: Due to its large drainage area and an extensive lake system, the St. Croix has outstanding potential for increased anadromous fish production including sea run salmon, rainbow smelt, alewife, and American shad. Interest in restoration exists and future international efforts are likely. River clean up efforts have been initiated.

Inland Fish: The segment from Woodland to Kellyland is a popular and ecologically significant native small mouth bass fishery. Access to many areas is restricted to canoes. This segment and the Kellyland to Vanceboro segment is used heavily by fishing guides.

Boating: The St. Croix is significant as a novice to intermediate semi-wilderness excursion river. The 33 mile segment between Vanceboro and Kellyland contains class I-III rapids and is given high priority by Maine recreational boating interests and canoe outfitters and guides. Flow regulation gives the St. Croix a longer use season than most Maine rivers.


Other: The river marks the international boundary between Maine and New Brunswick.



St. John River

Cross Rocks Landing at Allagash/
St. Francis town line to Baker Branch

MAIN BRANCH
SIGNIFICANT RIVER
RESOURCE VALUES



TRIBUTARY SIGNIFICANT RIVER RESOURCE VALUES

Big Black River



Little Black River



Northwest Branch
of St. John River



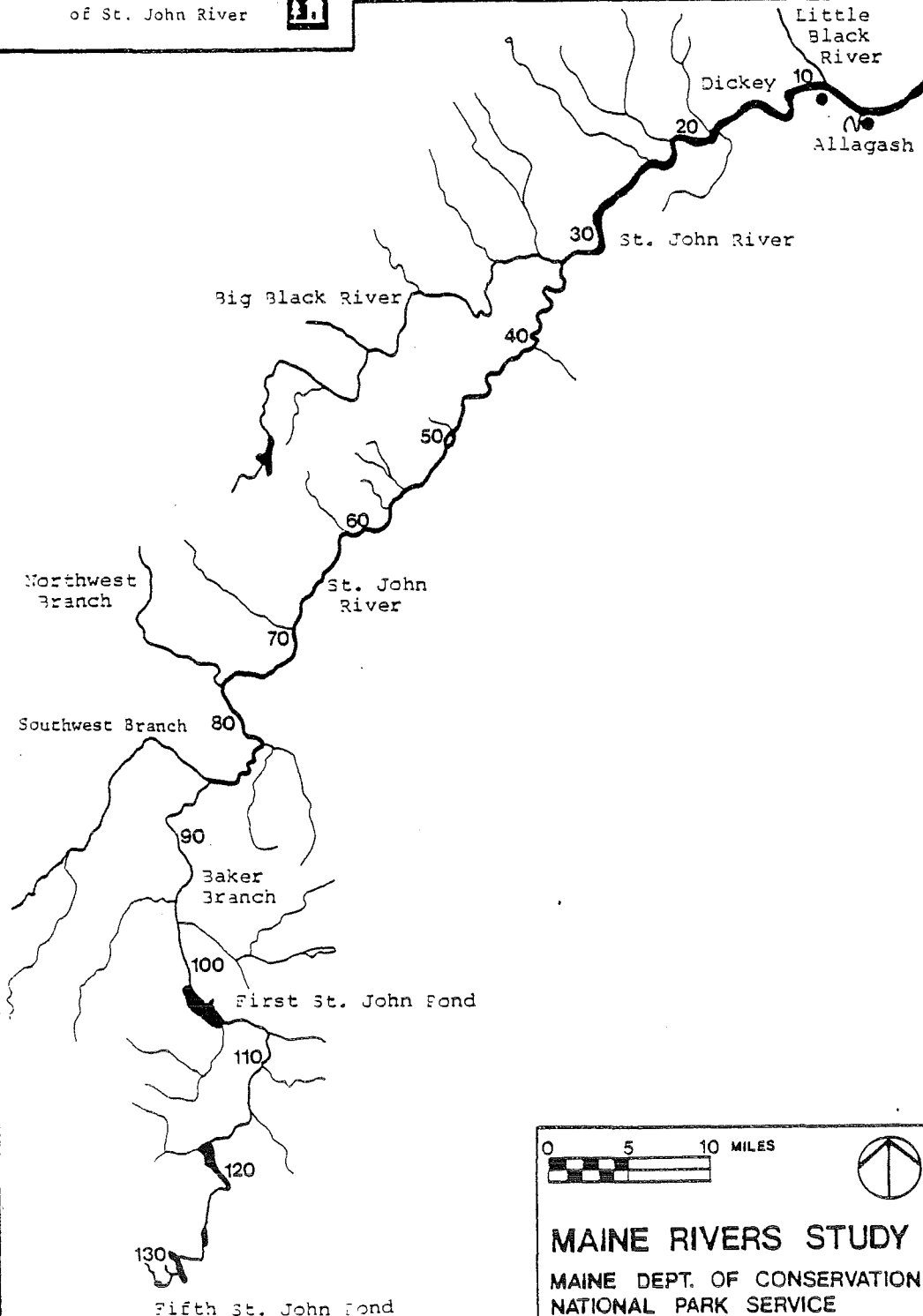
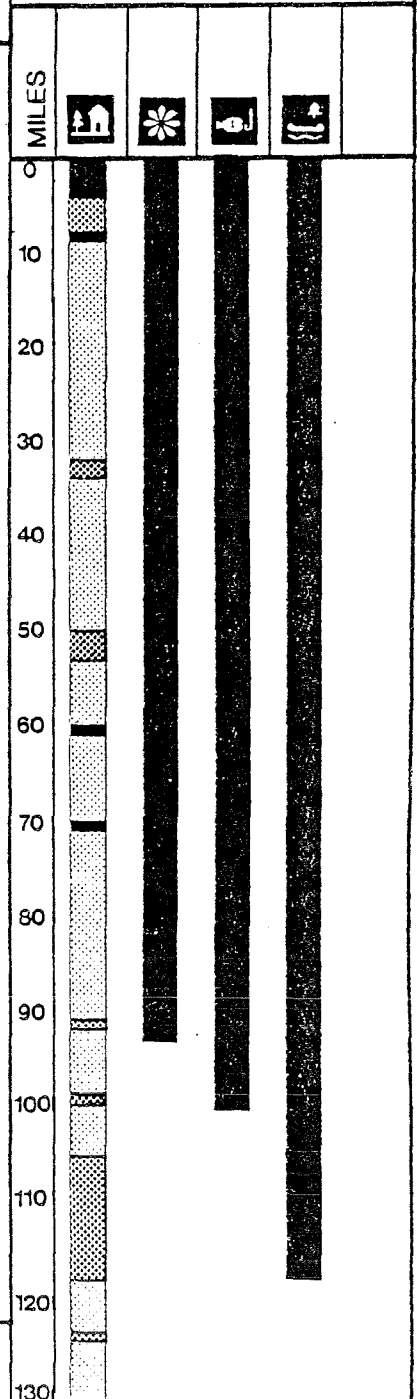
Southwest Branch
of St. John River



Baker Branch



MAIN BRANCH SIGNIFICANT RIVER RESOURCE VALUES BY SEGMENT



MAINE RIVERS STUDY

MAINE DEPT. OF CONSERVATION
NATIONAL PARK SERVICE

**MAINE RIVERS STUDY
SIGNIFICANT RIVER RELATED NATURAL AND RECREATIONAL VALUES**

River name: St. John River

Length in miles: 84

Segment: Cross Rocks Landing at Allagash/
St. Francis town line to Baker Branch

County: Aroostook, Somerset

Tributaries included: Big Black River
Little Black River
Northwest Branch
of St. John River
Southwest Branch
of St. John River
Baker Branch

St. John River to Canada (29)
St. John River to headwaters (27)
St. John River to Beaver Pond (14)

Baker Branch to St. Camille
Bridge (34)
St. John River to First St. John
Pond (46)

River Values

Geologic/Hydrologic: The segment contains a regionally significant and unique group of river islands in a variety of sizes and shapes in the Seven Islands area.

Critical/Ecologic: The entire river area from Cross Rocks Landing to middle Baker Branch has habitat for a significant variety of rare and threatened plants, including the Furbish Lousewort, (*Pedicularis furbishiae*) on the Federal Endangered species list, as well as the St. John Oxytrope, (*Oxytropis johannensis*), and New England Violet, (*Viola novae-angliae*), which are both under review for addition to the list.

The highest concentration of rare plants is on the 16 mile segment from Cross Rocks Landing to Hafford Brook which contains riverine habitat for seven nationally significant species, nine species with New England level significance, and two plant species important at the state level.

Localities of rare plants are evenly distributed throughout the remainder of the Upper St. John to middle Baker Branch, with the presence of three plants with national significance, nine species important at the New England level, and four species rare at the state level.

The Little Black River is the location of one of the largest deer wintering areas in Maine (4000 zoned acres).


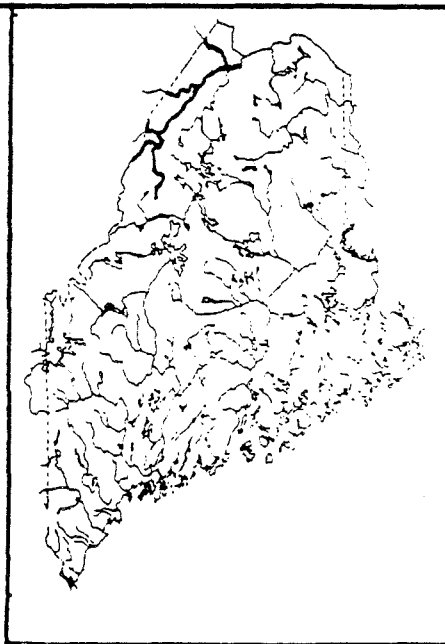
Undeveloped: The St. John River is the largest, least developed, longest free flowing river system in one of the most remote and primitive regions east of the Mississippi River.

Scenic: The Baker Branch and St. John River possesses a unique juxtaposition and diversity of hydrologic, vegetative, and physiographic elements resulting in an outstanding scenic area.

Inland Fish: The entire watershed is a native brook trout and landlocked salmon fishery offering a unique semi-wilderness fishing experience. Access is restricted and use is moderate. The consistent quality of the fishing resource over an extended distance adds to the river's overall significance.

Boating: The St. John is remote, natural, free flowing, and extensive, factors which make this a back country excursion river unequalled in the eastern U.S. The 128-mile trip from 4th St. John Pond to Dickey is the state's longest semi-wilderness river segment, offering both easy canoe touring and white water. Big Rapids and Big Black Rapids (both class III) are recognized as significant white water by the Maine Critical Areas Program. The St. John is consistently rated by Maine boating interests as the state's highest quality canoe excursion river and is of economic importance to commercial guides and outfitters.


Border: The St. John River marks the international border between New Brunswick, Canada and the United States.



Sheepscot River

Wiscasset to headwaters

MAIN BRANCH
SIGNIFICANT RIVER
RESOURCE VALUES



TRIBUTARY SIGNIFICANT RIVER RESOURCE VALUES

Marsh River

West Branch

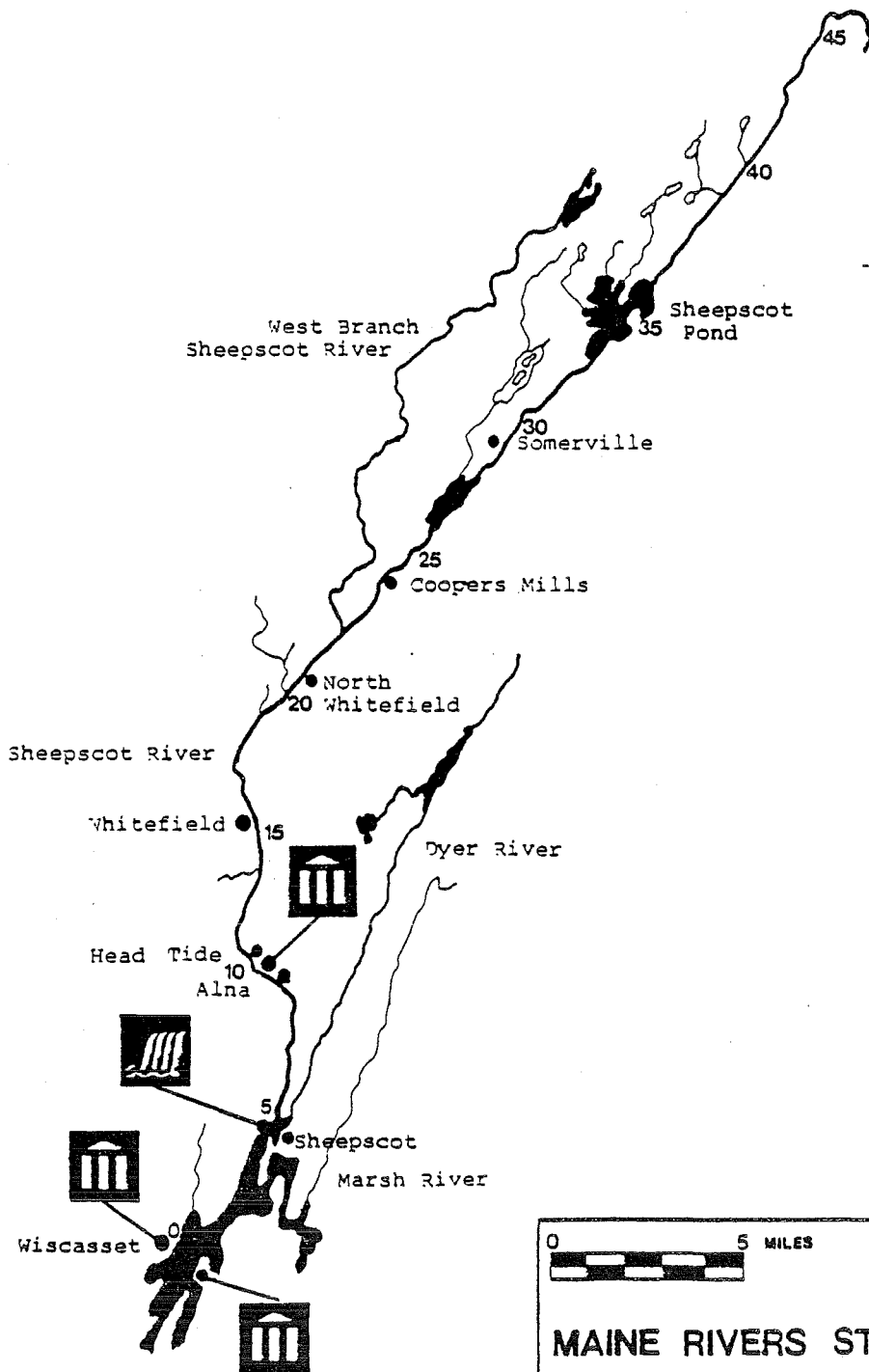
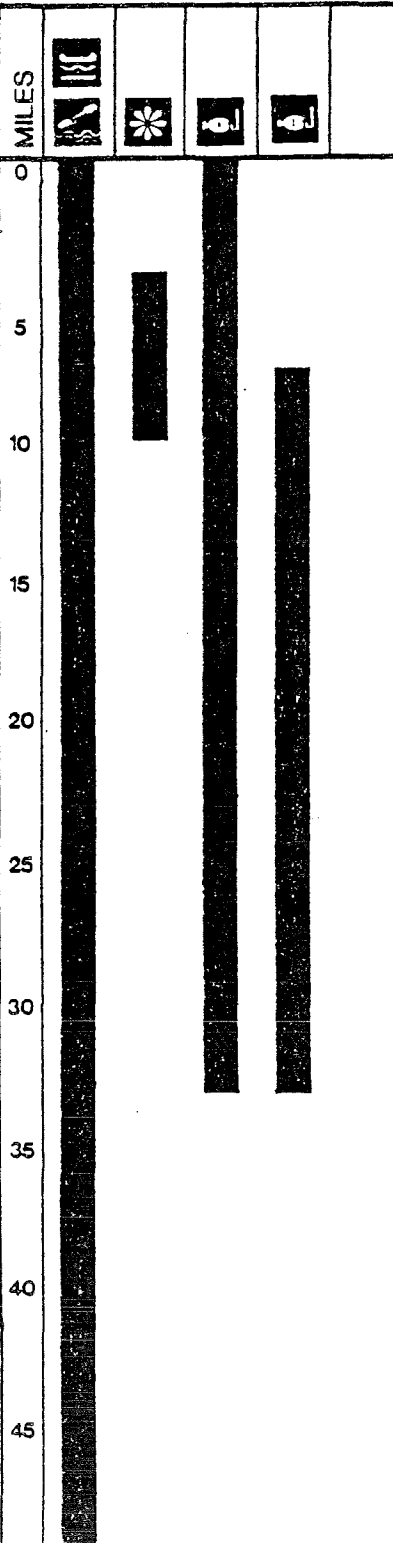
Sheepscot River



Dyer River



MAIN BRANCH SIGNIFICANT RIVER RESOURCE VALUES BY SEGMENT



0 5 MILES



MAINE RIVERS STUDY
MAINE DEPT. OF CONSERVATION
NATIONAL PARK SERVICE

MAINE RIVERS STUDY
SIGNIFICANT RIVER RELATED NATURAL AND RECREATIONAL VALUES

River name: Sheepscot River Length in miles: 49

Segment: Wiscasset to headwaters County: Lincoln, Kennebec, Waldo

Tributaries included: Marsh River Sheepscot River to New Castle (6.5)
Dyer River Sheepscot River to North New Castle (4)
West Branch Sheepscot River to Branch Pond (16)
Sheepscot River

River Values

Geologic/Hydrologic: A unique set of reversible falls occur in the tidal channel below the village of Sheepscot.

Critical/Ecologic: The river contains the northernmost natural oyster population in the United States and the only significant American oyster bed entirely within Maine waters.

The river segment from Lehman Island to north of Alna has historic habitat for five rare and threatened vascular plants with New England and state levels of significance.

The Sheepscot and Dyer Rivers support regionally significant salt marsh/meadow habitats of 329 and 300 acres.

Undeveloped: The segment above Coopers Mills is one of the more undeveloped river corridors in the mid-coastal region of the state.


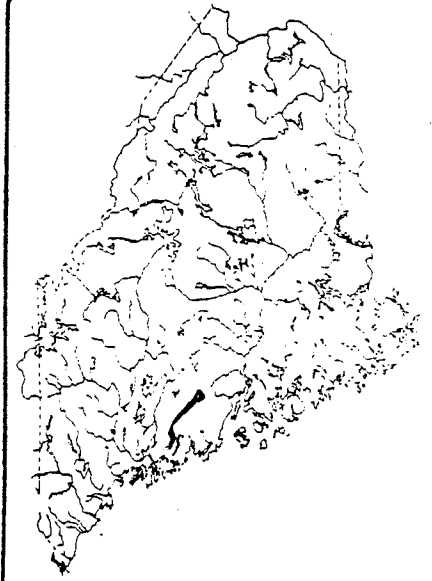
Scenic: An extremely diverse juxtaposition and combination of land, water, vegetative, and cultural elements are within the river and associated land corridors.

Anadromous Fish: The Sheepscot is the southernmost of Maine's six self-sustaining Atlantic sea run salmon rivers. It also provides habitat for the endangered short nosed sturgeon and the commercially important alewife (6% of the state's total) as well as rainbow smelt, American shad, and striped bass. An active restoration program includes a fishway at Cooper's Mills.

Inland Fish: The Headtide to Sheepscot Lake segment is recognized as a high quality brook trout, and land-locked salmon fishery. The river is mostly stocked. Diverse tributaries and ponds provide important spawning habitat. The segment is rated as the highest priority mid-coastal fishery river by Maine fishing interests.

Boating: The Sheepscot offers a variety of pleasant and diverse spring runoff boating trips through rural towns and countryside. Smooth water canoe touring predominates, though the segment also offers a total of two miles of class II-III rapids. Proximity to population centers and good access adds to the river's recreational popularity.

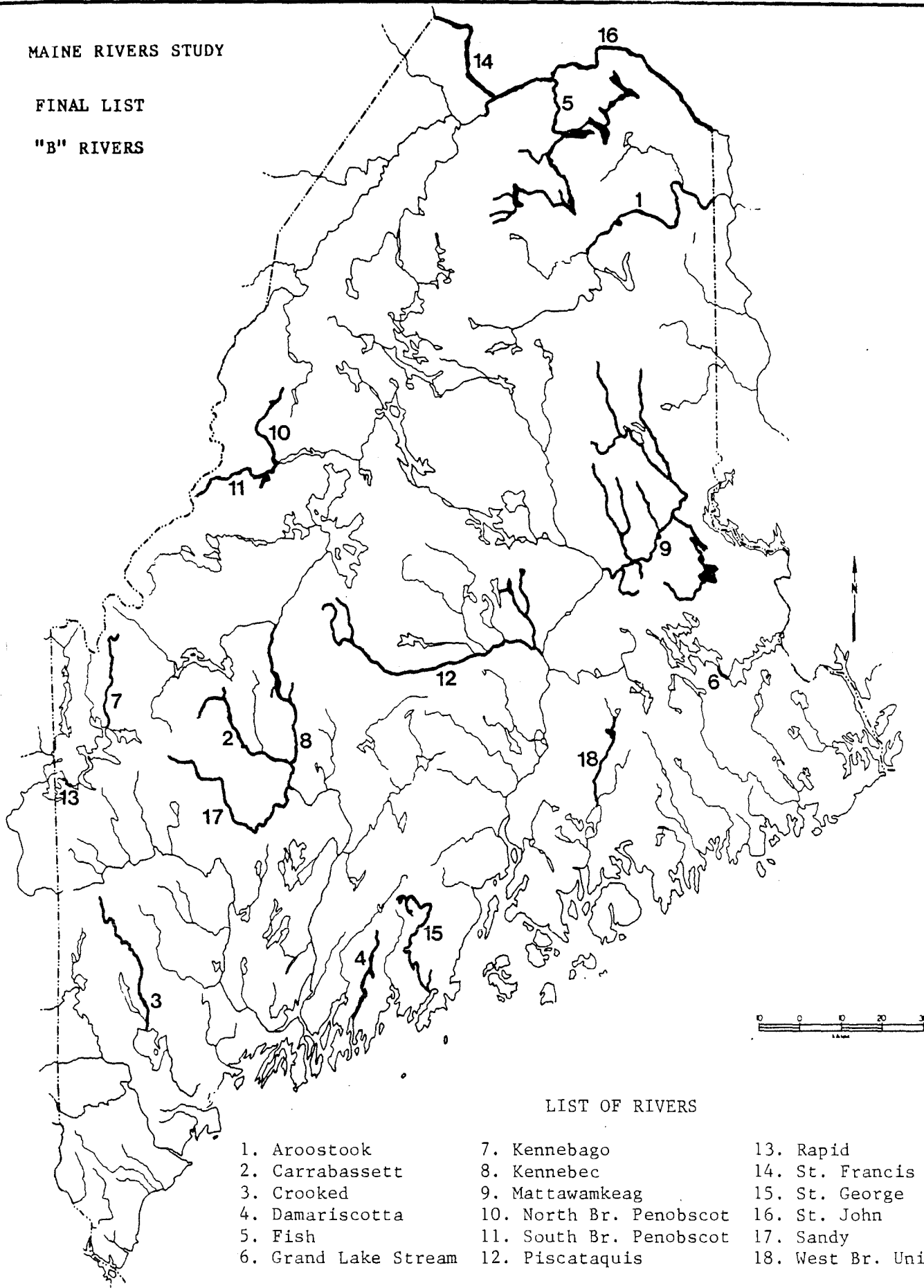
Historic: River-related sites on National Register of Historic Places are present in Edgecomb, Alna, Wiscasset, and Head Tide.



MAINE RIVERS STUDY

FINAL LIST

"B" RIVERS



LIST OF RIVERS

- | | | |
|----------------------|-------------------------|--------------------|
| 1. Aroostook | 7. Kennebago | 13. Rapid |
| 2. Carrabassett | 8. Kennebec | 14. St. Francis |
| 3. Crooked | 9. Mattawamkeag | 15. St. George |
| 4. Damariscotta | 10. North Br. Penobscot | 16. St. John |
| 5. Fish | 11. South Br. Penobscot | 17. Sandy |
| 6. Grand Lake Stream | 12. Piscataquis | 18. West Br. Union |

Aroostook River

Canadian border to Sheridan Dam

MAIN BRANCH
SIGNIFICANT RIVER
RESOURCE VALUES


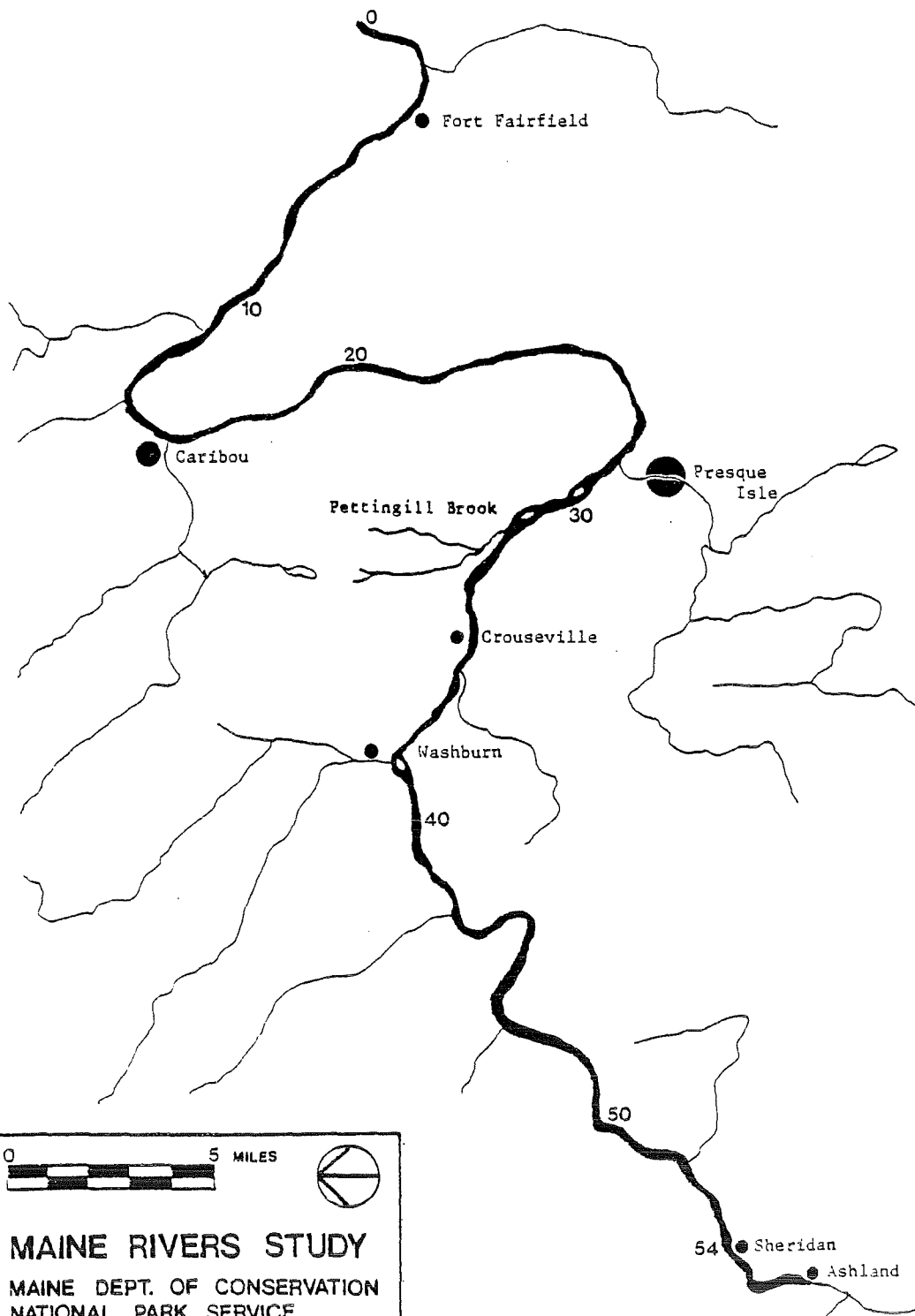


TRIBUTARY SIGNIFICANT RIVER RESOURCE VALUES

Pettingill Brook



MAIN BRANCH
SIGNIFICANT RIVER
RESOURCE VALUES
BY SEGMENT



MAINE RIVERS STUDY

MAINE DEPT. OF CONSERVATION
NATIONAL PARK SERVICE

MAINE RIVERS STUDY
SIGNIFICANT RIVER RELATED NATURAL AND RECREATIONAL VALUES

River name: Aroostook River

Length in miles: 54

Segment: Canadian Border to Sheridan Dam

County: Aroostook


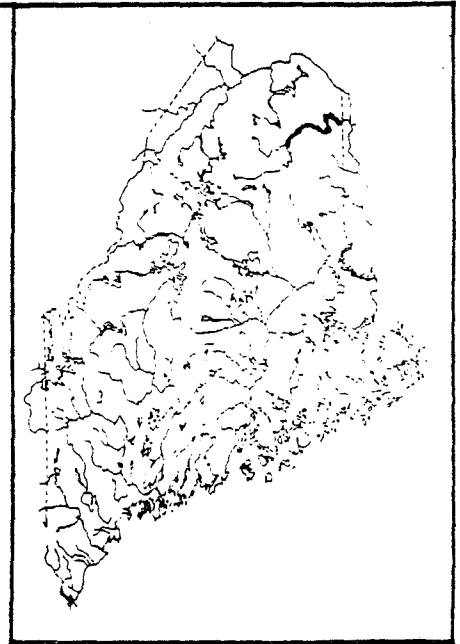
Tributaries included: Pettingill Brook Aroostook River to headwaters (4)

River Values

Critical/Ecologic: The entire river segment is one of the two most outstanding botanic areas in the state of Maine because of the concentration and diversity of rare and threatened vascular riverine plants. Certain species are endemic only to this part of the state, while others are at their southern range limit and found in few other localities in the country. Nationally significant species present include the Sandbar Willow, (Salix interior var. exterior), growing in alluvial soils of sandy point bars and beaches. The river provides known or historic habitat for six plants with national importance, twenty-four plants with New England level significance, and nine species with state level significance.

Scenic: The river provides views of Aroostook potato county, an example of a unique working landscape.


Anadromous Fish: This segment is an historical anadromous fishery. An Atlantic Sea Run Salmon restoration project has been initiated by the Atlantic Sea Run Salmon Commission.



Carrabassett River

Kennebec River to headwaters

MAIN BRANCH
SIGNIFICANT RIVER
RESOURCE VALUES

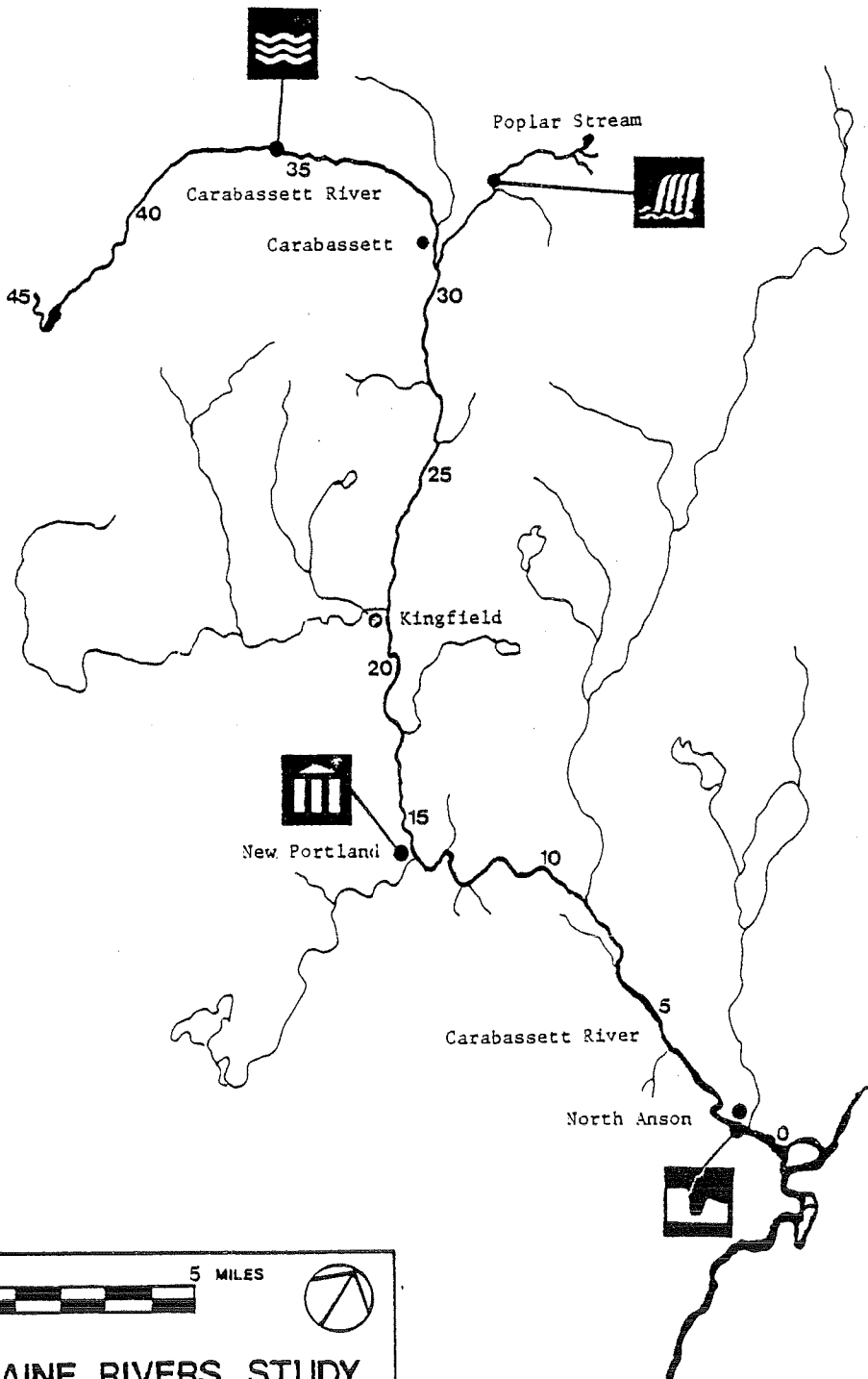
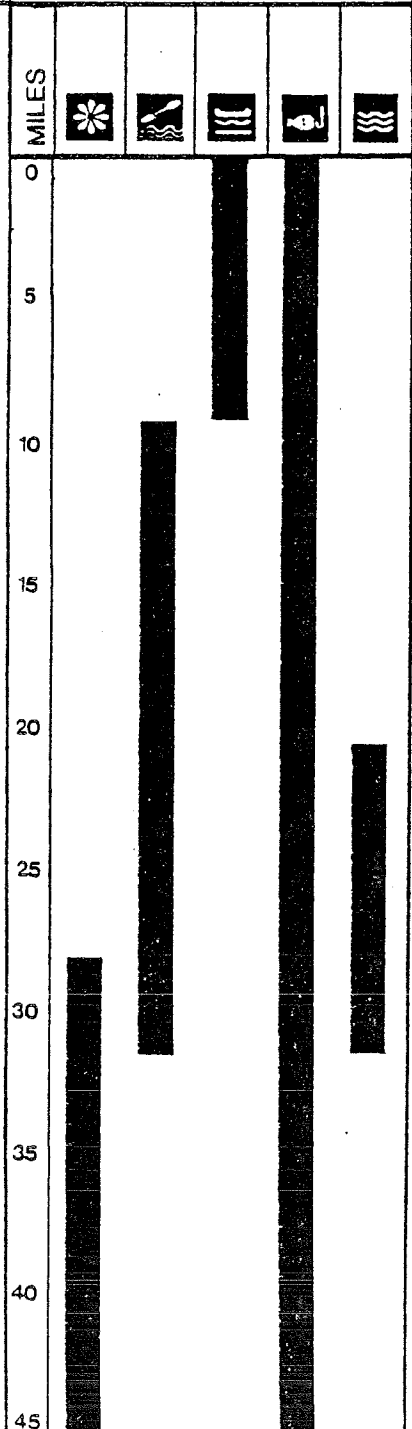


TRIBUTARY SIGNIFICANT RIVER RESOURCE VALUES

Poplar Stream



MAIN BRANCH
SIGNIFICANT RIVER
RESOURCE VALUES
BY SEGMENT



MAINE RIVERS STUDY
MAINE DEPT. OF CONSERVATION
NATIONAL PARK SERVICE

MAINE RIVERS STUDY
SIGNIFICANT RIVER RELATED NATURAL AND RECREATIONAL VALUES

River name: Carrabassett River

Length in miles: 45

Segment: Kennebec River to headwaters

County: Somerset

Tributaries included: Poplar Stream Carrabassett River to headwaters (6)

River Values

Geologic/Hydrologic: North Anson Gorge in the center of the town of North Anson on the lower Carrabassett River has been identified as significant by the Critical Areas Program because of its scenic and scientific attributes. Poplar Stream Falls, a twenty-four foot waterfall on Poplar Stream has also been identified by Critical Areas Program as an outstanding hydrologic feature because of its scenic and natural values.

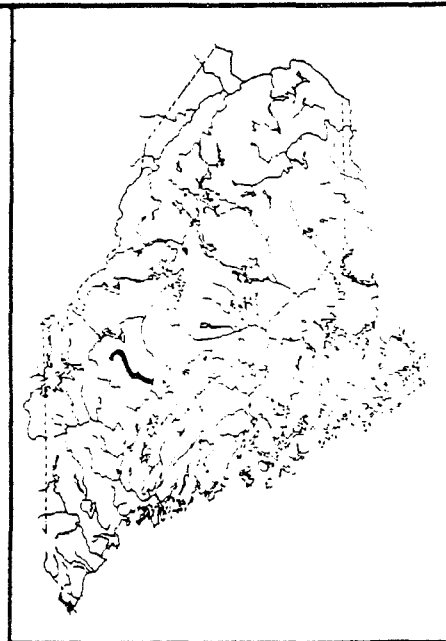
Critical/Ecologic: Rocky soil around ledges along the lower Carrabassett River have been identified as historic habitat for the Robinson's Hawkweed (Hiercium robinsonii), a vascular plant rare at the New England level of significance.

Undeveloped: The seven mile segment above Bigelow through the Caribou Valley to headwaters is one of the more undeveloped corridor areas in this region of the state. The ten mile section of the river from Kingfield to Carrabassett is paralleled by a paved road, but still has a high amount of natural character.

Inland Fish: The entire Carrabassett River is recognized as a regionally important native and stocked brook trout fishery.

Boating: The Carrabassett offers 17 miles of class I-III white water canoeing (including 11 miles of near continuous class II-III rapids between Carrabassett and Kingfield identified as being of statewide significance by the Critical Areas Program) and an additional 13 miles of quickwater canoeing. Open and closed boat enthusiasts rate this as one of the state's best medium difficulty white water runs. The river is the site of an annual spring canoe race.

Historic: The New Portland Wire Bridge on Wire Bridge Road near New Portland, a restored 188 foot long suspension bridge, is on the National Register of Historic Places.



Crooked River

Sebago Lake to headwaters

MAIN BRANCH
SIGNIFICANT RIVER
RESOURCE VALUES


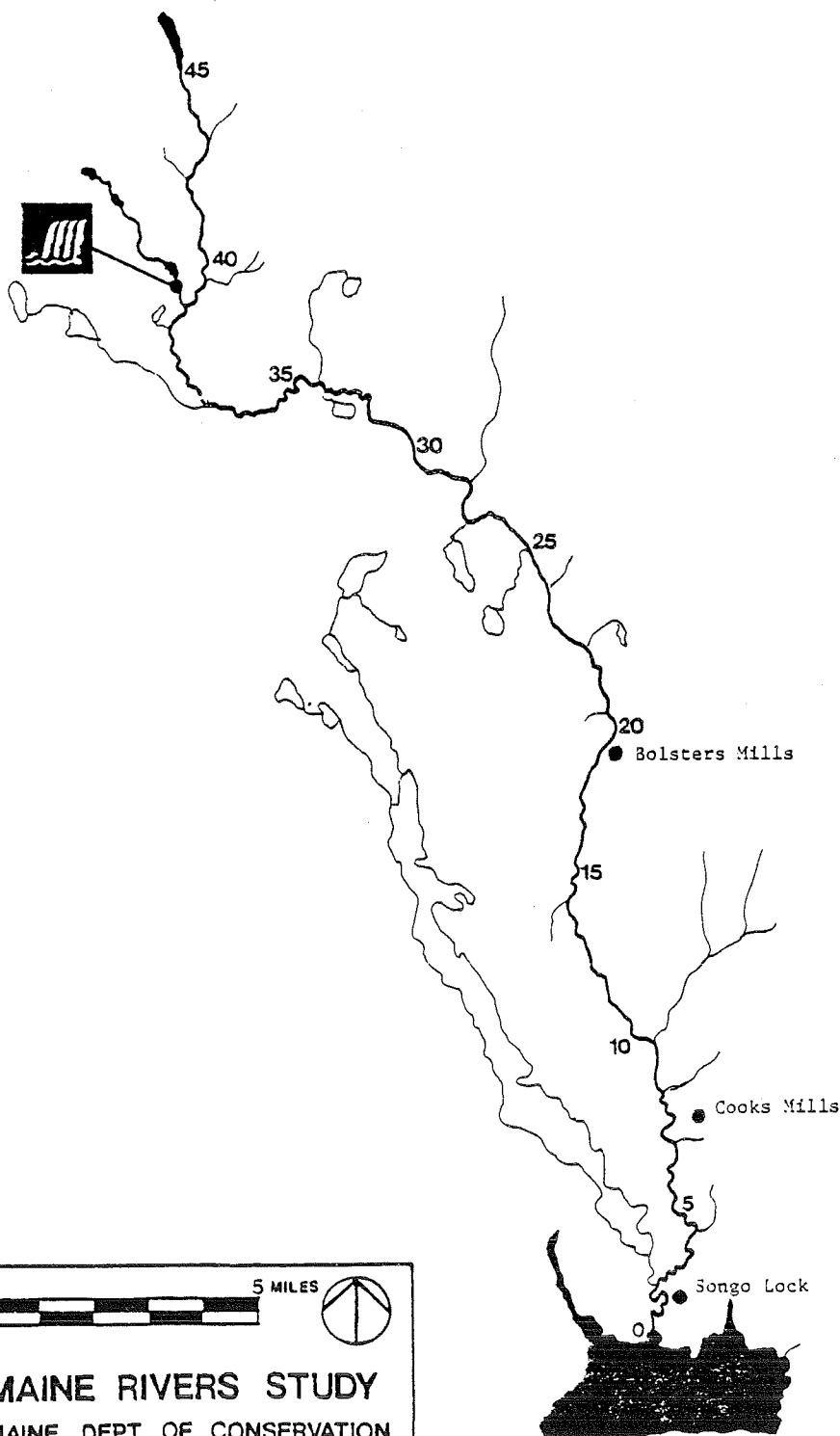


TRIBUTARY SIGNIFICANT RIVER RESOURCE VALUES

Albany Brook



MAIN BRANCH
SIGNIFICANT RIVER
RESOURCE VALUES
BY SEGMENT



MAINE RIVERS STUDY
MAINE DEPT. OF CONSERVATION
NATIONAL PARK SERVICE

MAINE RIVERS STUDY
SIGNIFICANT RIVER RELATED NATURAL AND RECREATIONAL VALUES

River name: Crooked River

Length in miles: 45

Segment: Sebago Lake to headwaters

County: Cumberland, Oxford

Tributaries included: Albany Brook

Crooked River to headwaters (3.5)

River Values

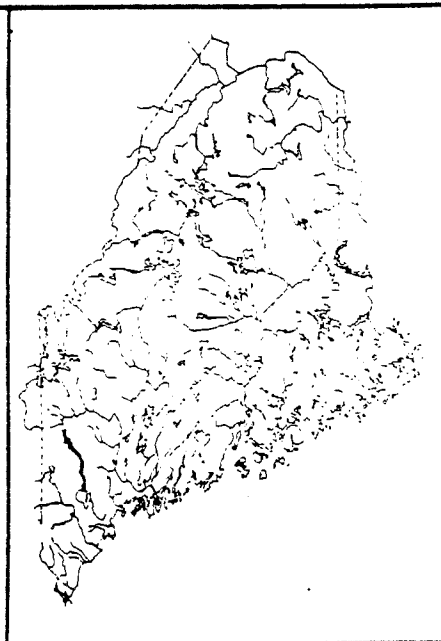
Geologic/Hydrologic: A one thousand foot gorge on Albany Brook, a tributary to the Crooked River in the White Mountain National Forest, has been designated as significant by the Critical Areas Program.

Undeveloped: Although paralleled by a paved road in its upper segment, and crossed by several bridges throughout its entire segment, the Crooked River is one of the least developed medium order rivers in southwestern Maine.

Scenic: Segment includes a variety of stream channel and topographic variation including a gorge and rapids.

Inland Fish: The Crooked River between the Songo River and Songo Road is a native and stocked brook trout and land-locked salmon fishery which provides vital spawning habitat for the popular Sebago Lake fisheries. The Crooked is rated by fishing interests to be one of the highest priority fishery resources in the state and as the highest quality river fishery in southern Maine.

Boating: The segment offers a variety of canoe trip possibilities of up to 53 miles through remote forested terrain and rural settlements. The river is fresh and includes smooth water through class III rapids. The 17 mile trip from East Waterford to Scribners Mill is recognized as an especially good whitewater run.




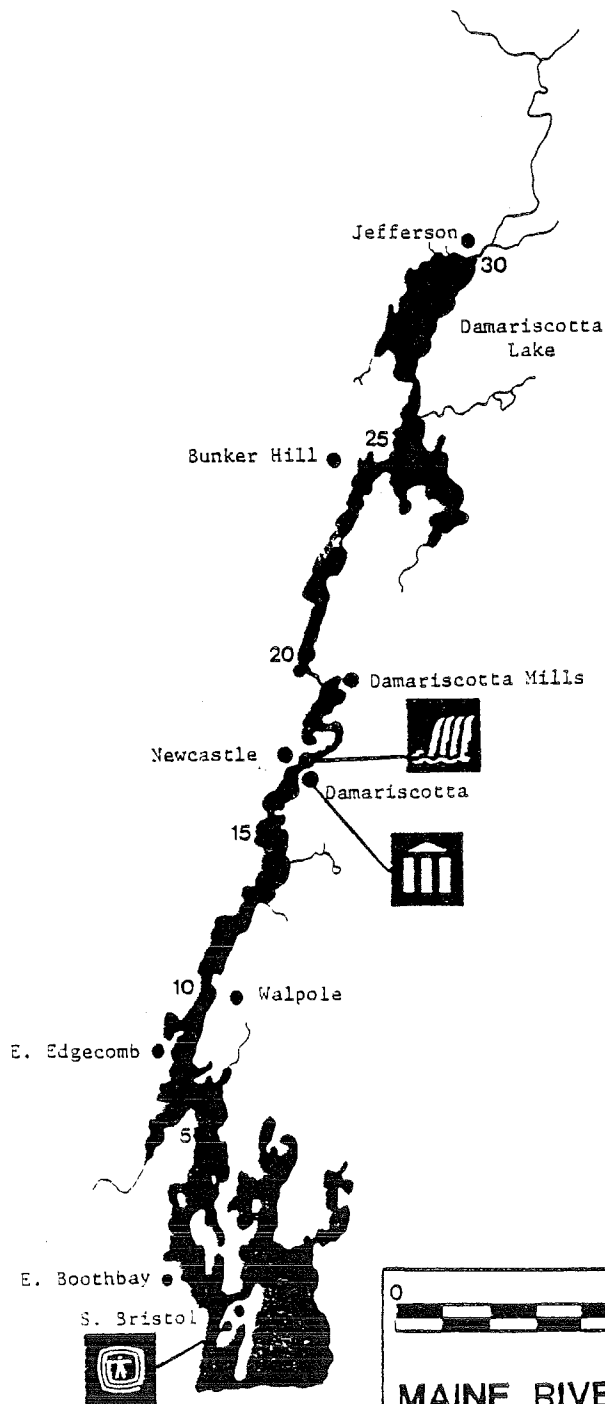
Damariscotta River

Foster Point to headwaters

MAIN BRANCH
SIGNIFICANT RIVER
RESOURCE VALUES



MAIN BRANCH
SIGNIFICANT RIVER
RESOURCE VALUES
BY SEGMENT



0 5 MILES



MAINE RIVERS STUDY
MAINE DEPT. OF CONSERVATION
NATIONAL PARK SERVICE

MAINE RIVERS STUDY
SIGNIFICANT RIVER RELATED NATURAL AND RECREATIONAL VALUES

River name: Damariscotta River

Length in miles: 35

Segment: Foster Point to headwaters

County: Lincoln, Knox

River Values

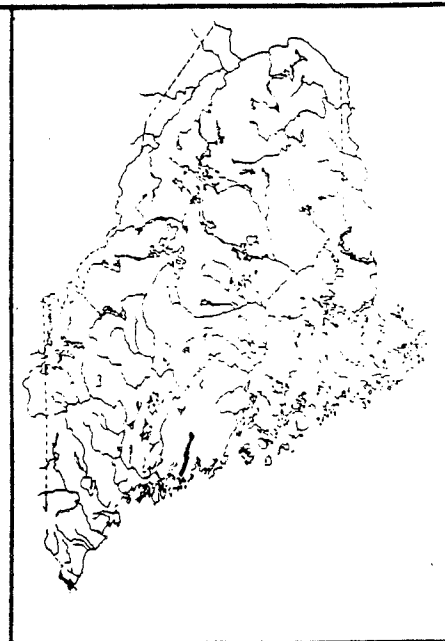
Geologic/Hydrologic: Near the towns of Newcastle and Damariscotta, are located one of the three most significant sets of reversing falls in the state. These falls occur under proper tidal conditions at two locations, near the Routes 129/130 Bridge, and by the Route 1 Bridge.

Critical/Ecologic: The river supports a regionally significant and highly valued tidal salt marsh and meadow ecosystem of greater than five hundred acres in area. The Plummer Point Preserve, a heavily wooded scenic peninsula with nature stands of white and red pine owned by The Nature Conservancy, is located on the lower Damariscotta River in South Bristol.

Scenic: The coastal portion of this river possesses a diverse juxtaposition and combination of land, water and vegetation elements.

Anadromous Fish: This coastal river is of high priority to commercial fishing interests, providing the state's largest commercial alewife fishery. The river also contains significant rainbow smelt, bluebacked herring, striped bass, and American shad populations. The commercial importance of the river makes this area one of the state's most significant anadromous fisheries resources.


Historic: The Damariscotta oyster shell heaps near the river north of the town of Damariscotta, represent one of the largest known shell midden sites in the U.S. This outstanding display of aboriginal accumulation of oyster shells is recognized on the National Register of Historic Places.



Fish River

Ft. Kent Mills to headwaters of Mud Pond

MAIN BRANCH
SIGNIFICANT RIVER
RESOURCE VALUES



TRIBUTARY SIGNIFICANT RIVER RESOURCE VALUES

Rocky Brook



Mosquito Brook



Smith Brook



Fox Brook



Red River



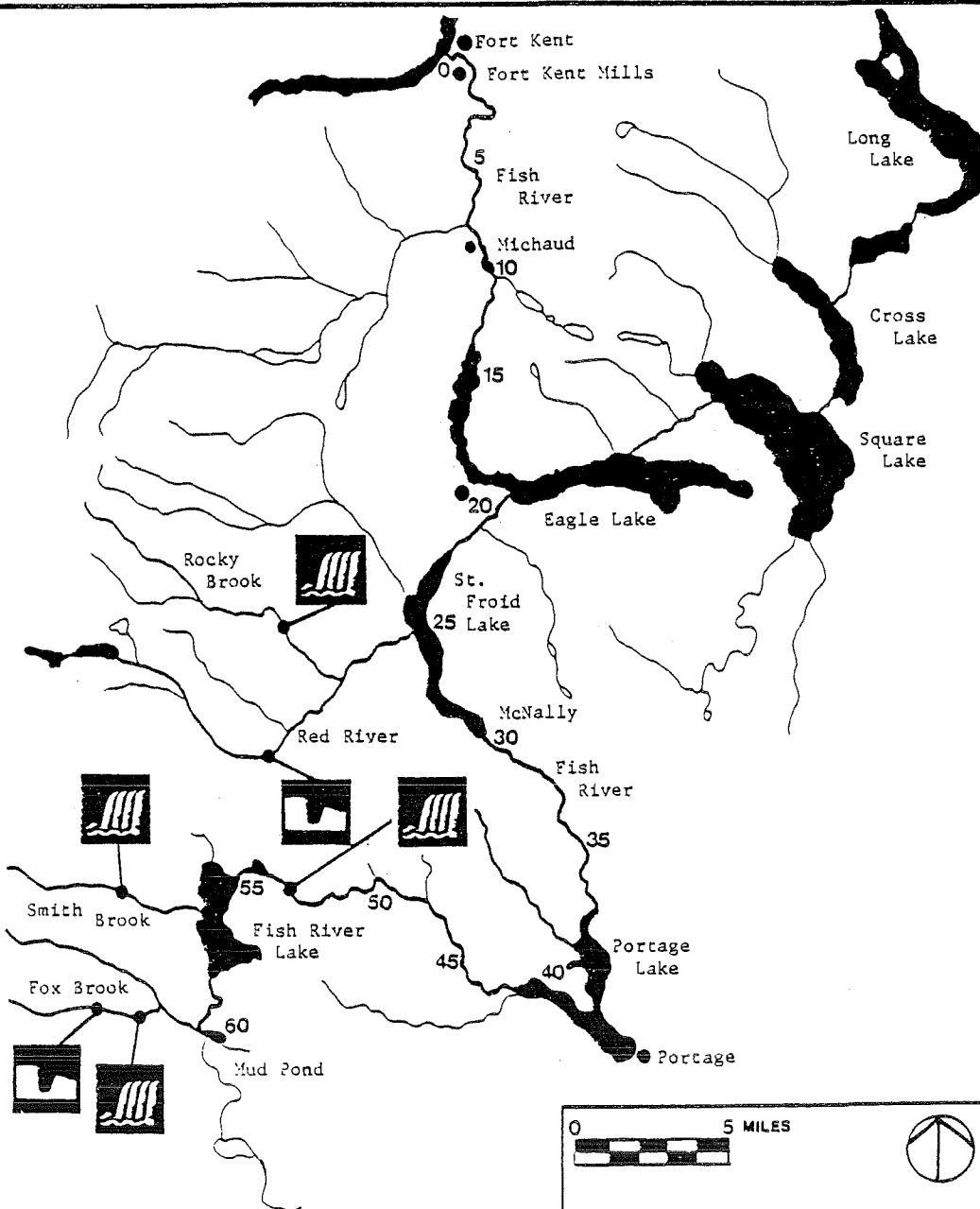
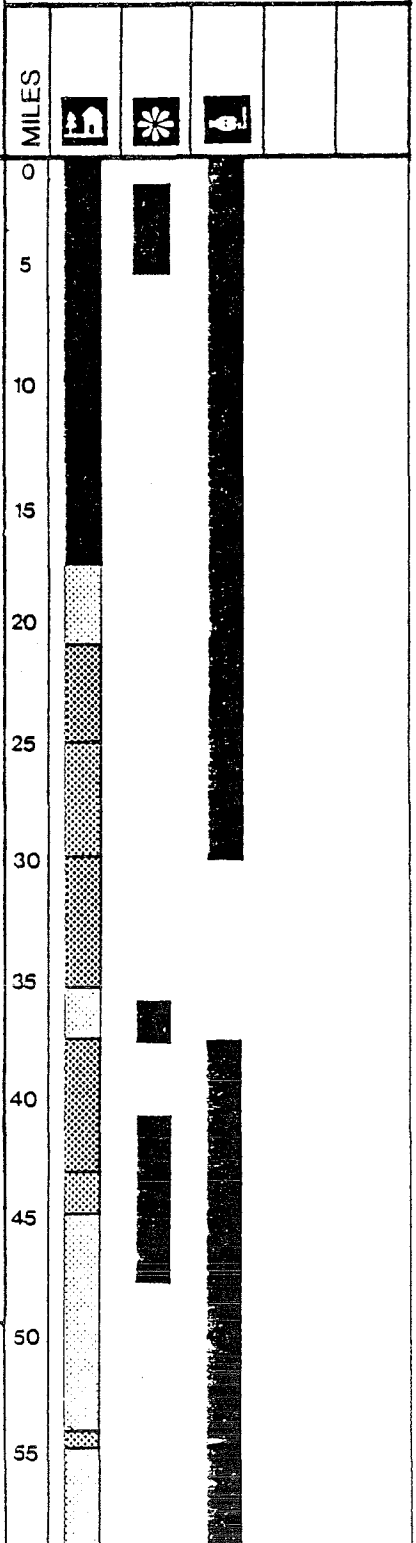
Fall Brook



Fish River Lakes
Thoroughfares



MAIN BRANCH
SIGNIFICANT RIVER
RESOURCE VALUES
BY SEGMENT



MAINE RIVERS STUDY
MAINE DEPT. OF CONSERVATION
NATIONAL PARK SERVICE

MAINE RIVERS STUDY
SIGNIFICANT RIVER RELATED NATURAL AND RECREATIONAL VALUES

River name: Fish River

Length in miles: 60

Segment: Ft. Kent to headwaters of Mud Pond

County: Aroostook

<p>Tributaries included: Red River Fall Brook Fish River Lakes Thoroughfares Rocky Brook Mosquito Brook Smith Brook Fox Brook</p>	<p>St. Froid Lake to headwaters (14) Fish River to headwaters (4) Long Lake to Eagle Lake (60) Red River to headwaters (9) Fish River to headwaters (9) Fish River Lake to headwaters (6) Fish River to headwaters of North and South Branches (15)</p>
--	--

River Values

Geologic/Hydrologic: The Fish River watershed is a regionally outstanding hydrologic system consisting of an undeveloped free-flowing river linked with several large natural lakes.

Fish River Falls is on the Maine Register of Critical Areas. In the headwaters of Fish River Lake, Fox Brook Falls Gorge and Trapper Falls on Fox Brook, and Smith Brook Falls Gorge have been recognized as significant geologic features by the Critical Areas Program. Rocky Brook Falls and Red River Falls Gorge has been recognized as significant because of its scientific, scenic, and undeveloped character.

The Fish River system is underlain by a band of highly fossiliferous bedrock which trends across the northern part of the state. Significant fossil localities are located on the Fish River south of Eagle Lake, on the Red River, and on Mosquito Brook.

Critical/Ecologic: Six rare vascular plants with National or New England level significance, grow along the northern part of the Fish River, including historical habitat for the Auricled Tway-blade, under review for addition to the Federal Threatened and Endangered Species List. Boggy river mouth areas draining into ponds and lakes, and wet alluvial soils along the Fish River, Fall Brook, and Mosquito Brook support additional populations of two rare plant species with National and state levels of significance. The Hyssop-leaved Fleabane (*Erigeron hyssopifolius*), with New England level of significance, grows on slaty ledges along the Red River and Smith Brook.

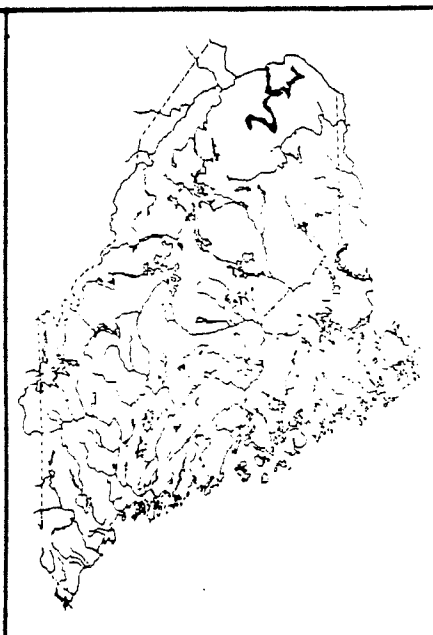
The unique floating islands at the mouth of Portage Lake provide important habitat for furbearers and migratory birds.

Undeveloped: The Fish River segment from St. Froid Lake to the headwaters is one of the state's ten least developed river areas.

Scenic: The river has a wide variety of views resulting from steep topography, diversity of channel patterns, and configurations of the lakes.

Inland Fish: The Fish River watershed is a native brook trout and native/stocked landlocked salmon fishery which is significant for its consistently high resource quality throughout the drainage. The Fish River Lake Thoroughfares are particularly significant for their support of lake fisheries. These five thoroughfares are rated as northern Maine's highest quality river fisheries as well as the highest priority fishing resources in the state. Other significant fishery segments include the Fish River from the St. John River to Eagle Lake, and from Portage Lake to Round Pond, and the Red River from St. Froid Lake to its headwaters.

Boating: The watershed offers a variety of novice and intermediate canoe runs. The Fish River Lake trip from St. Agatha to Fort Kent is one of the most popular in northern Maine offering a 60 mile canoe trip with an extremely short shuttle.




Grand Lake Stream

Big Lake to West Grand Lake

MAIN BRANCH
SIGNIFICANT RIVER
RESOURCE VALUES



MAIN BRANCH
SIGNIFICANT RIVER
RESOURCE VALUES
BY SEGMENT



0 1 2 MILES



MAINE RIVERS STUDY

MAINE DEPT. OF CONSERVATION
NATIONAL PARK SERVICE

MAINE RIVERS STUDY
SIGNIFICANT RIVER RELATED NATURAL AND RECREATIONAL VALUES

River name: Grand Lake Stream

Length in miles: 4

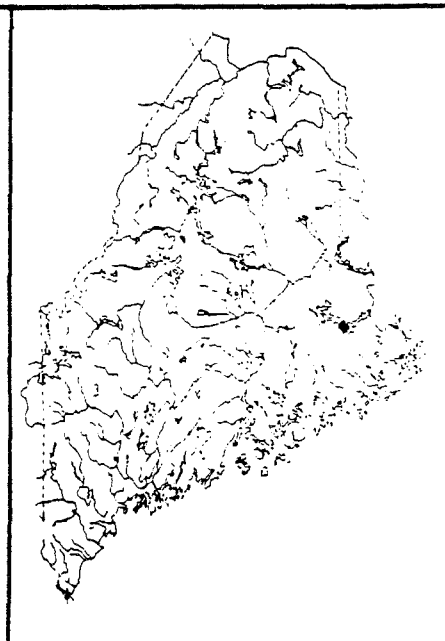
Segment: Big Lake to West Grand Lake

County: Washington

River Values

Inland Fish: This short stream is one of the state's highest quality and most popular land-locked salmon fisheries. The segment is of high importance to fishing guides and the local tourist industry and is rated by Maine fishing interests to be one of the highest priority fishing resources in the state, and the highest quality river fishery in Washington County.

Boating: This dam controlled stretch has dangerous canoeing in high water. However, with the exception of Big Falls, it is boatable in lower water when class I-II rapids predominate.



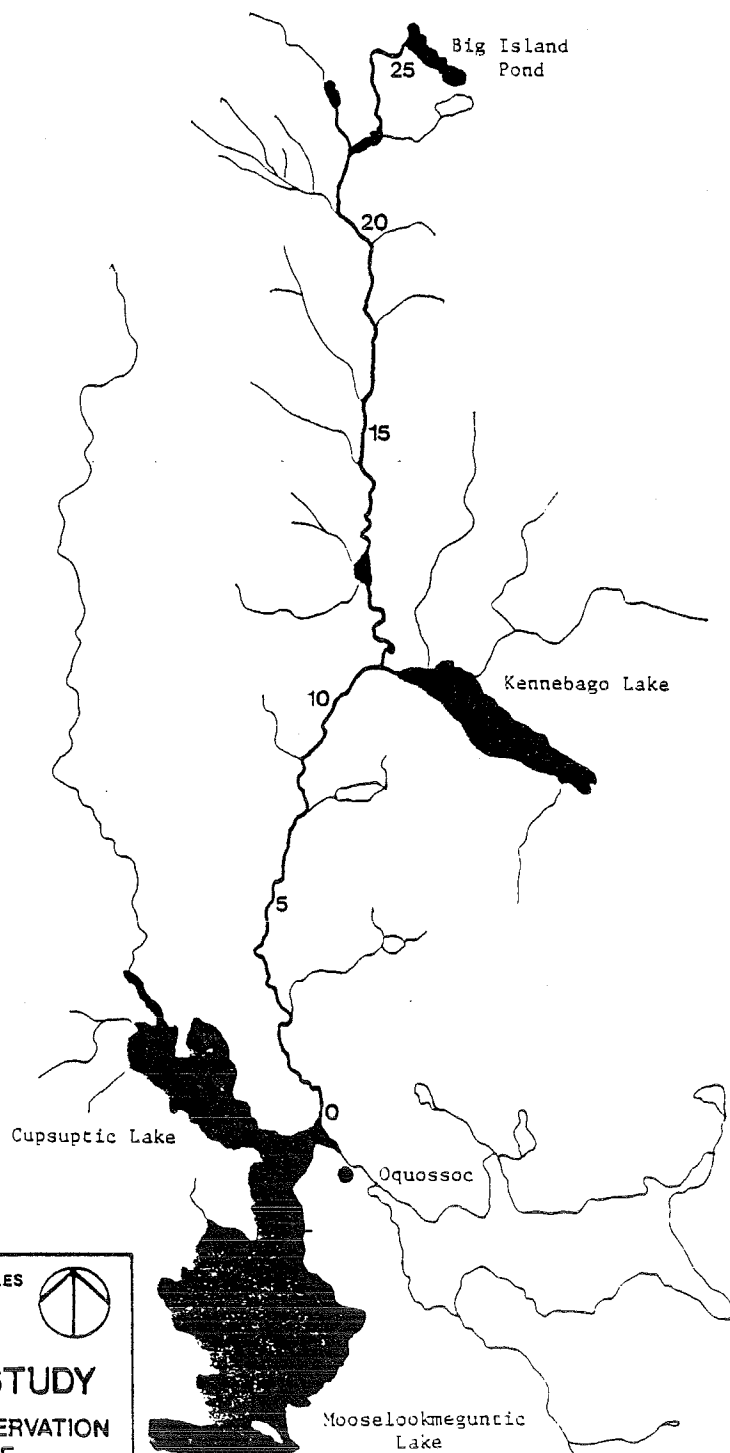
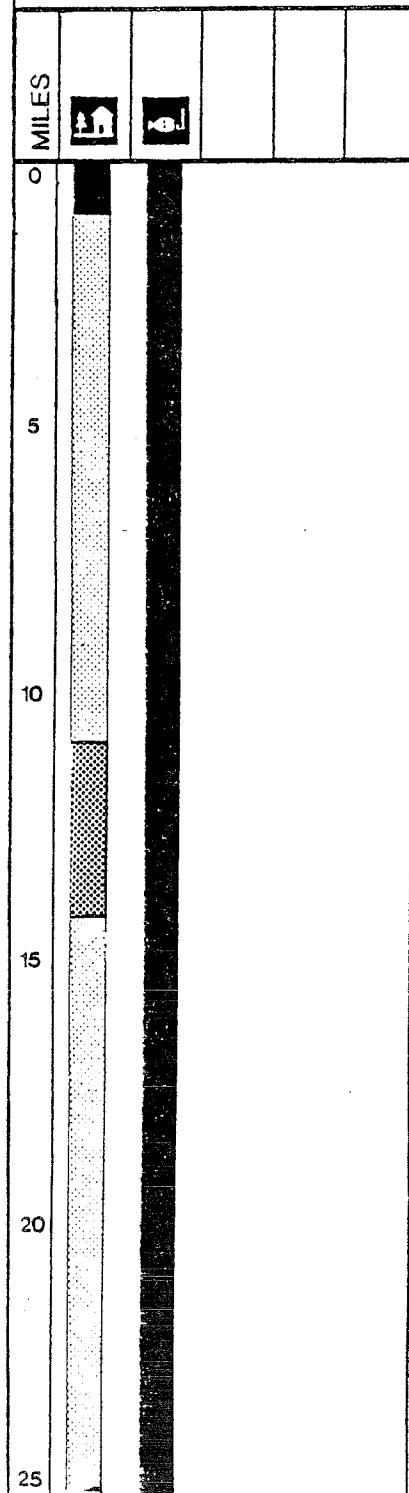
Kennebago River

Cupsuptic Lake to Big Island Pond

MAIN BRANCH
SIGNIFICANT RIVER
RESOURCE VALUES



MAIN BRANCH
SIGNIFICANT RIVER
RESOURCE VALUES
BY SEGMENT



MAINE RIVERS STUDY
MAINE DEPT. OF CONSERVATION
NATIONAL PARK SERVICE

**MAINE RIVERS STUDY
SIGNIFICANT RIVER RELATED NATURAL AND RECREATIONAL VALUES**

River name: Kennebago River

Length in miles: 25

Segment: Cupsuptic Lake to Big Island Pond

County: Oxford, Franklin

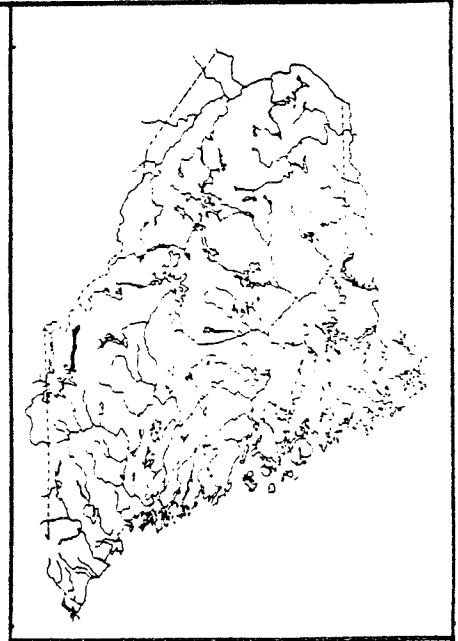
River Values

Critical/Ecologic: The Kennebago Logans from Mahoney Dam to Little Kennebago Lake is a high quality wetland which provides good habitat for waterfowl and furbearers. A major deer wintering area is located at the mouth of Kamankeag Stream.

Undeveloped: The entire segment is one of the least developed rivers in this region of the state. The area above Little Kennebago Lake, although paralleled by an unimproved jeep road, has outstanding natural character.

Scenic: The segment is recognized as having highly scenic qualities, due to a variety of land, water and vegetative elements.


Inland Fish: The Kennebago River from Mooselookmeguntic Lake to headwaters is a native landlocked salmon and brook trout fishery experiencing high popularity. The Kennebago is rated as one of Maine's most outstanding inland fishery rivers by Maine fishing interests. The 8 mile segment between Mooselookmeguntic Lake and Kennebago Falls is of particular significance.



Kennebec River

Madison to The Forks

MAIN BRANCH
SIGNIFICANT RIVER
RESOURCE VALUES



TRIBUTARY SIGNIFICANT RIVER RESOURCE VALUES

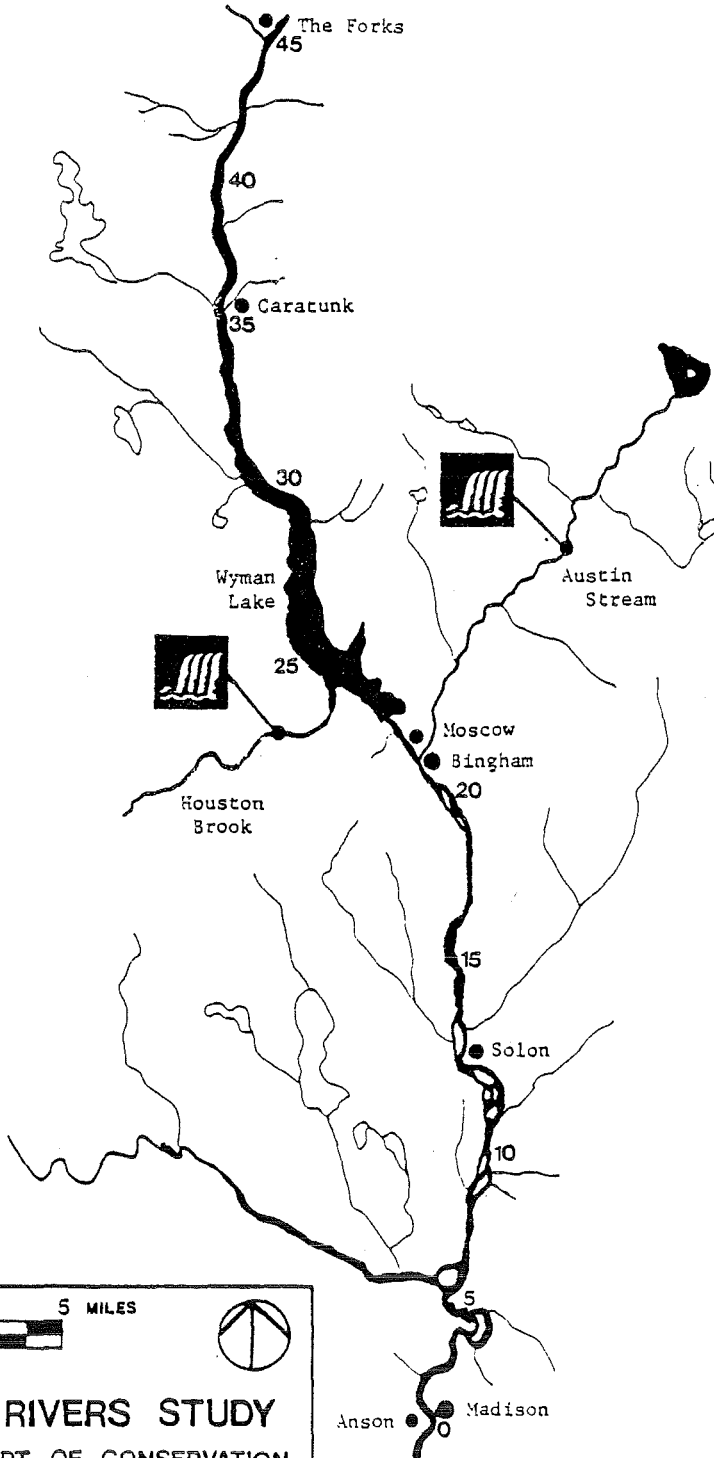
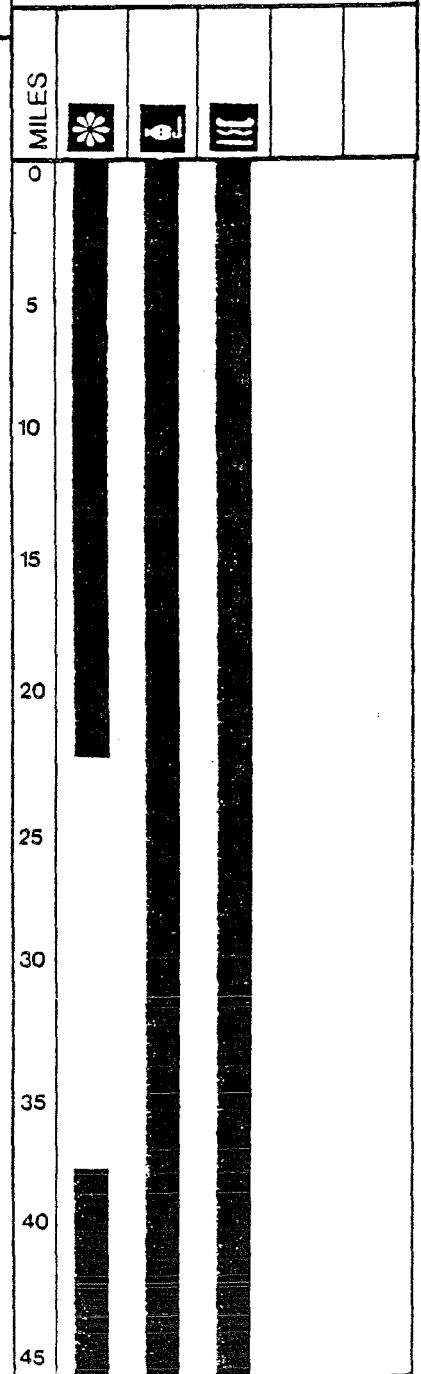
Austin Stream



Houston Brook



MAIN BRANCH SIGNIFICANT RIVER RESOURCE VALUES BY SEGMENT



0 5 MILES



MAINE RIVERS STUDY

MAINE DEPT. OF CONSERVATION
NATIONAL PARK SERVICE

MAINE RIVERS STUDY
SIGNIFICANT RIVER RELATED NATURAL AND RECREATIONAL VALUES

River name: Kennebec River

Length in miles: 45

Segment: Madison to The Forks

County: Somerset

Tributaries included: Austin Stream
Houston Brook

Kennebec River to headwaters (14)
Wyman Lake to headwaters (5)

River Values

Geologic/Hydrologic: The area between Madison and Solon has a unique concentration of river islands in a variety of sizes and shapes formed in glacial outwash sediments. An outstanding one half mile long example of a glacial esker is located south of Caratunk. Houston Brook Falls and Austin Falls have been identified as significant by the Critical Areas Program because of their scenic and scientific attributes.

Critical/Ecologic: The segment between Madison and Wyman Dam has riverine habitat for four rare and threatened plant species with New England or state importance. The riverbank between Holly Brook and the Forks is the historic locality for Trisetum melicoides, a species significant in the New England region.

Scenic: The segment has a unique and diverse range of views related to a variety of spatial enclosures and topographic diversity.

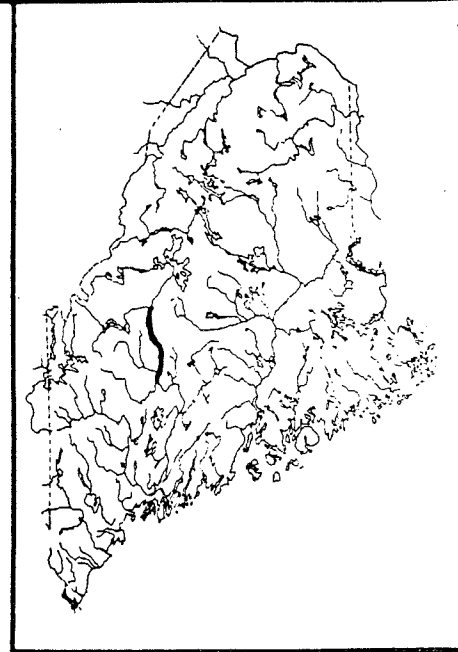
Anadromous Fish: This segment is an historic anadromous fishery. The potential for restoration of anadromous fishing exists to the base of Wyman Dam.

Inland Fish: The segment is a fishery for an outstanding variety of species, including brown trout, brook trout, landlocked salmon, black bass, chain pickerel, and white perch, which are all self-reproducing except landlocked salmon. Cold water species predominate in the upper portion of the river while warm water species predominate in the lower portion.

The river is characterized by its high fishing quality and high use.

Boating: The segment offers a variety of novice to intermediate canoe day trip possibilities with good access for put in and take out. The upper segment is largely undeveloped and forested with easy rapids while a rural setting predominates in the downstream section.


Historic: This segment of the Kennebec River is a part of the Arnold Trail to Quebec, a one hundred ninety-four mile trail recognized for its significance by the National Register of Historic Places. It marks the path of Benedict Arnold's 45 day expedition to attack Quebec City during the Revolutionary War.



Mattawamkeag River

Mattawamkeag to Haynesville

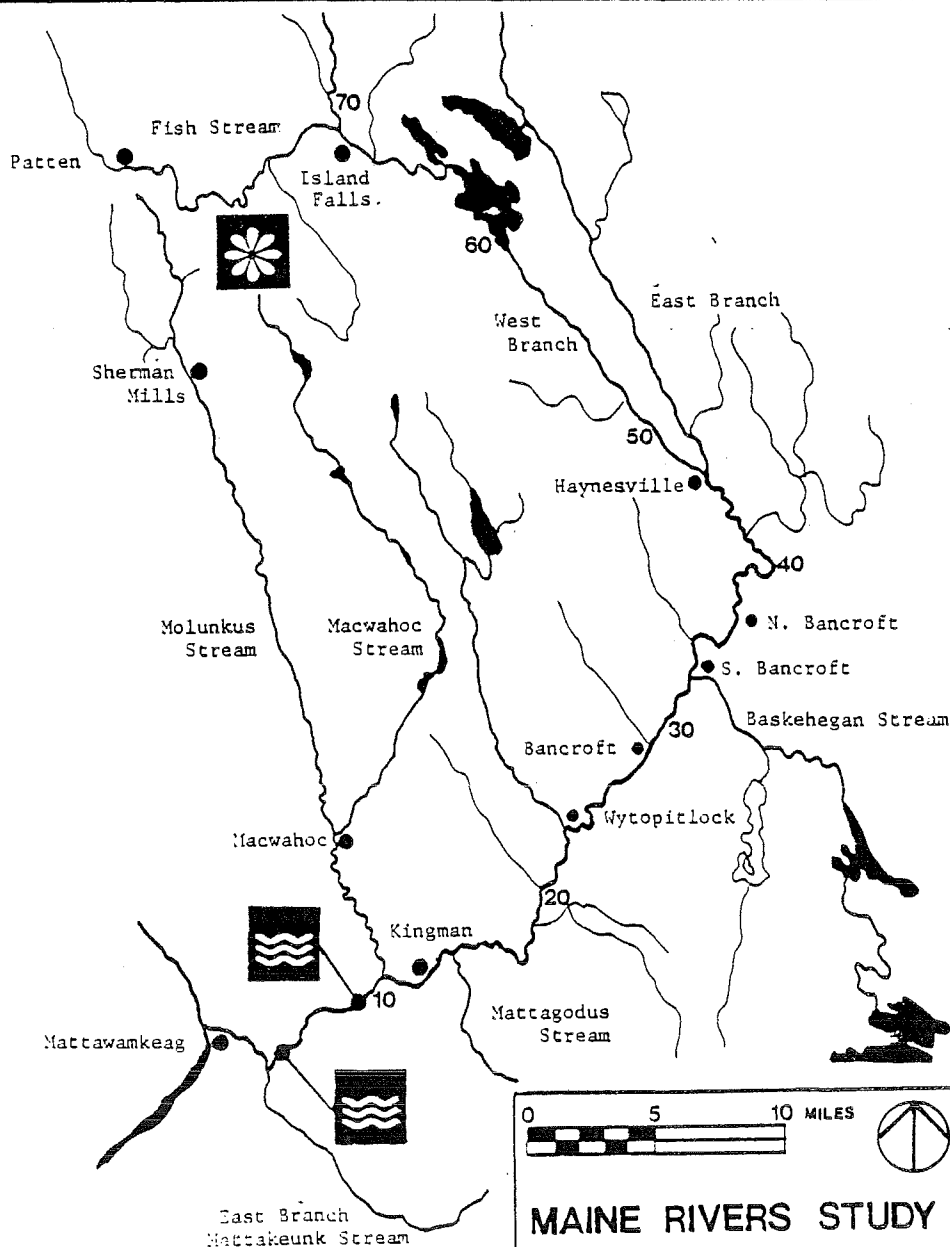

MAIN BRANCH
SIGNIFICANT RIVER
RESOURCE VALUES



TRIBUTARY SIGNIFICANT RIVER RESOURCE VALUES

Mattagodus Stream		Mattakeunk Stream	
Molunkus Stream		Gott Brook	
Macwahoc Stream		East Branch Mattawamkeag River	
Wytopiclock Stream		West Branch Mattawamkeag River	
Baskehegan River		Fish Stream	

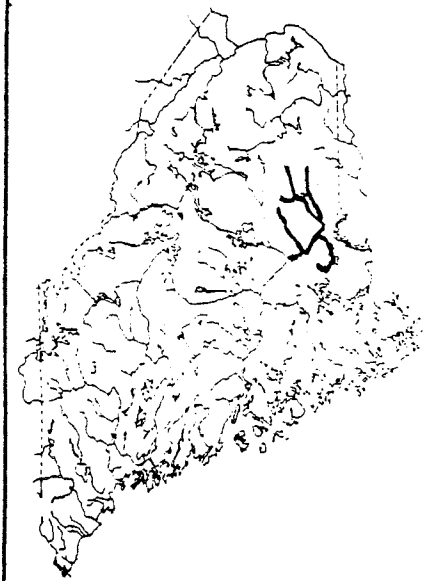
MAIN BRANCH SIGNIFICANT RIVER RESOURCE VALUES BY SEGMENT



MAINE RIVERS STUDY
MAINE DEPT. OF CONSERVATION
NATIONAL PARK SERVICE

MAINE RIVERS STUDY
SIGNIFICANT RIVER RELATED NATURAL AND RECREATIONAL VALUES

River name: Mattawamkeag River	Length in miles: 46
Segment: Mattawamkeag to Haynesville	County: Penobscot, Aroostook
Tributaries included: Mattakeunk Stream	Mattawamkeag River to East Branch headwaters
Gott Brook	Mattakeunk Stream to headwaters (4)
Mattagodus Stream	Mattawamkeag River to headwaters including West Branch (14)
Molunkus Stream	Mattawamkeag River to East Branch headwaters (36)
Macwahoc Stream	Molunkus Stream to headwaters (27)
Wytopiclock Stream	Mattawamkeag River to headwaters (18)
Baskehegan Stream	South Bancroft to headwaters (30)
East Branch	Haynesville to headwaters (32)
Mattawamkeag River	
West Branch	Haynesville to headwaters (40)
Mattawamkeag River	
Fish Stream	West Branch Mattawamkeag River to Patten (17)



River Values

Critical/Ecologic: Crystal Bog, located in the West Branch watershed is one of the largest undisturbed sphagnum bogs in state. It is on the Maine Register of Critical Areas, and has been designated as a National Natural Landmark. The land corridors of Fish Stream and East Branch Molunkus Stream which flow through Crystal Bog are the habitat for an outstanding variety of rare and threatened plants, including the nationally significant Auricled Twayblade (*Listera auriculata*) and *Arethusa* (*Arethusa bulbosa*). The Crystal Bog is the only known locality in the New England region for two species of orchids and one species of lily.


The lower Mattawamkeag river corridor and associated tributaries contains extensive areas of wetlands which are outstanding in this region of Maine.

Undeveloped: The Mattawamkeag River watershed area is one of the more undeveloped systems in this region of the state. The tributaries are significantly undeveloped while the main stem has a scattering of small towns like Haynesville, Wytopiclock, Kingman, and Mattawamkeag at infrequent intervals, with long stretches of undeveloped river corridor in the intervening segments.

Anadromous Fish: The main branch and tributaries are a significant spawning area for the Penobscot's re-introduced Atlantic salmon, providing 1/4 of the watershed's total salmon habitat.

Inland Fish: The main branch above Mattakeunk Stream, the West Branch to Mattawamkeag Lake, and the entire East Branch are recognized as quality native brook trout fisheries. The Main Branch is also a stocked landlocked salmon fishery. The combination of the length of these three streams (60 miles total) and the consistently high fishery quality make the Mattawamkeag watershed an important fishery resource.


Boating: The main branch contains two difficult class III-V rapids rated as being of statewide significance by the Maine Critical Areas Program. The majority of the river ranges from smooth water to class III rapids. Trips of up to ninety miles are possible through undeveloped and settled areas. The tributaries offer numerous and varied novice to intermediate canoe possibilities and may be combined with a trip on the main stem.



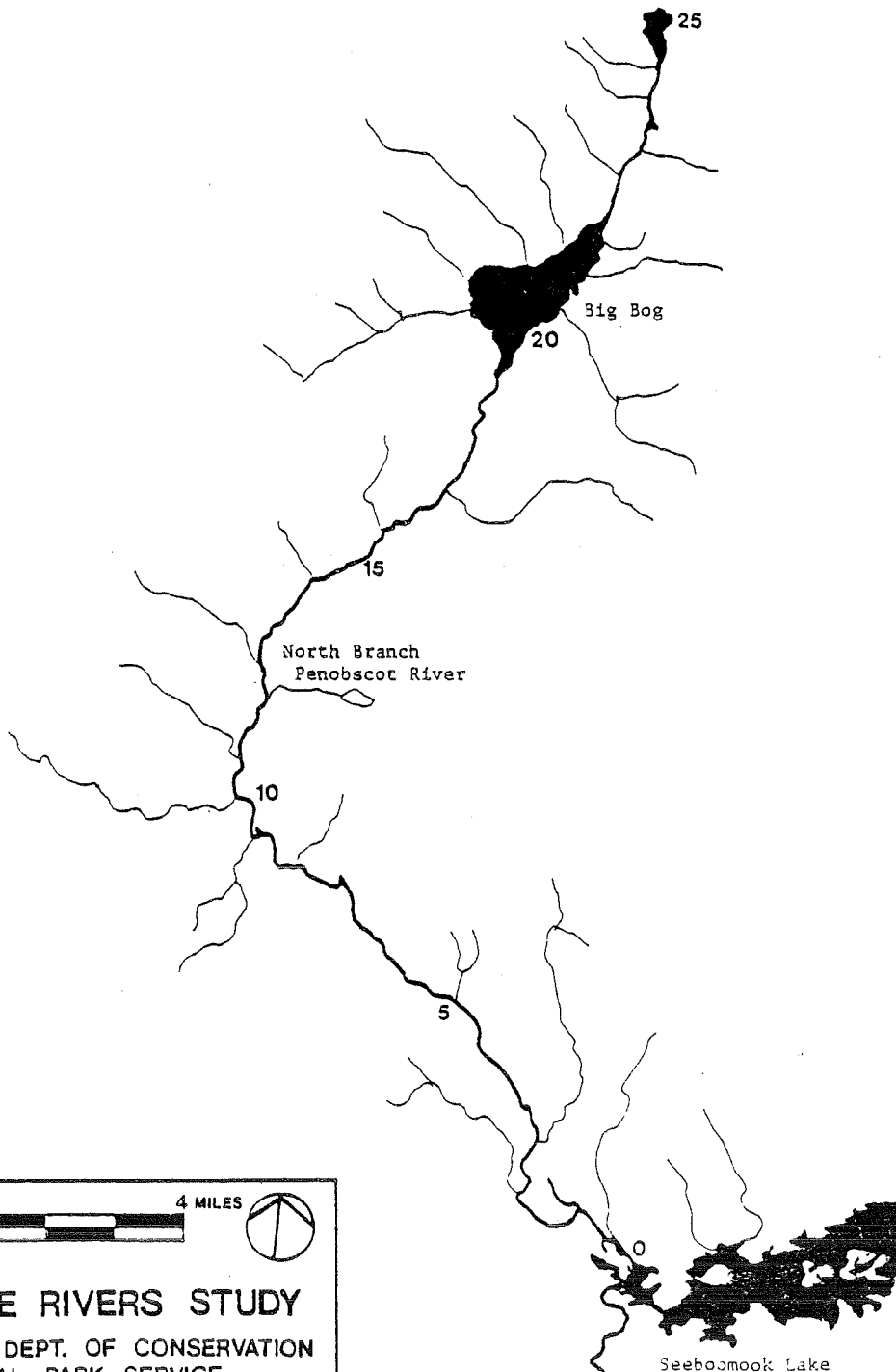

North Branch Penobscot River

Seboomook Lake to headwaters

MAIN BRANCH
SIGNIFICANT RIVER
RESOURCE VALUES



MAIN BRANCH
SIGNIFICANT RIVER
RESOURCE VALUES
BY SEGMENT



MAINE RIVERS STUDY
MAINE DEPT. OF CONSERVATION
NATIONAL PARK SERVICE

MAINE RIVERS STUDY
SIGNIFICANT RIVER RELATED NATURAL AND RECREATIONAL VALUES

River name: North Branch Penobscot River

Length in miles: 25

Segment: Seboomook Lake to headwaters

County: Somerset

River Values

Critical/Ecologic: Moist sandy river banks between Little Lane Brook and Norris Brook are the historic habitat of Carex Atratifomis, a sedge with national level significance.

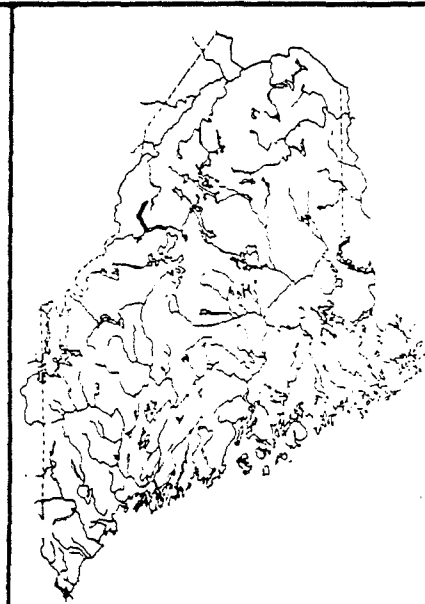
Undeveloped: Although paralleled by a paved road for much of its length, this segment of the North Branch is one of the least developed rivers in this region of the state.

Scenic: This segment has been recommended as having highly scenic qualities, due to a variety of geomorphic, hydrologic, and vegetative elements.

Inland Fish: The North Branch of the Penobscot from Seboomook Lake to its headwaters is recognized as a significant native brook trout fishery.

Boating: Boat trips on this river often begin at Big Bog and end after 20 miles at Pittston Farm. The run consists of smooth water and easy rapids and provides good opportunities for viewing wildlife. This river is rated high priority by many boating interests and receives high use in the spring.


Other: This segment of the Penobscot river system had Congressional approval for study under the National Wild and Scenic Rivers Act. The study found the river eligible for inclusion in the National System.



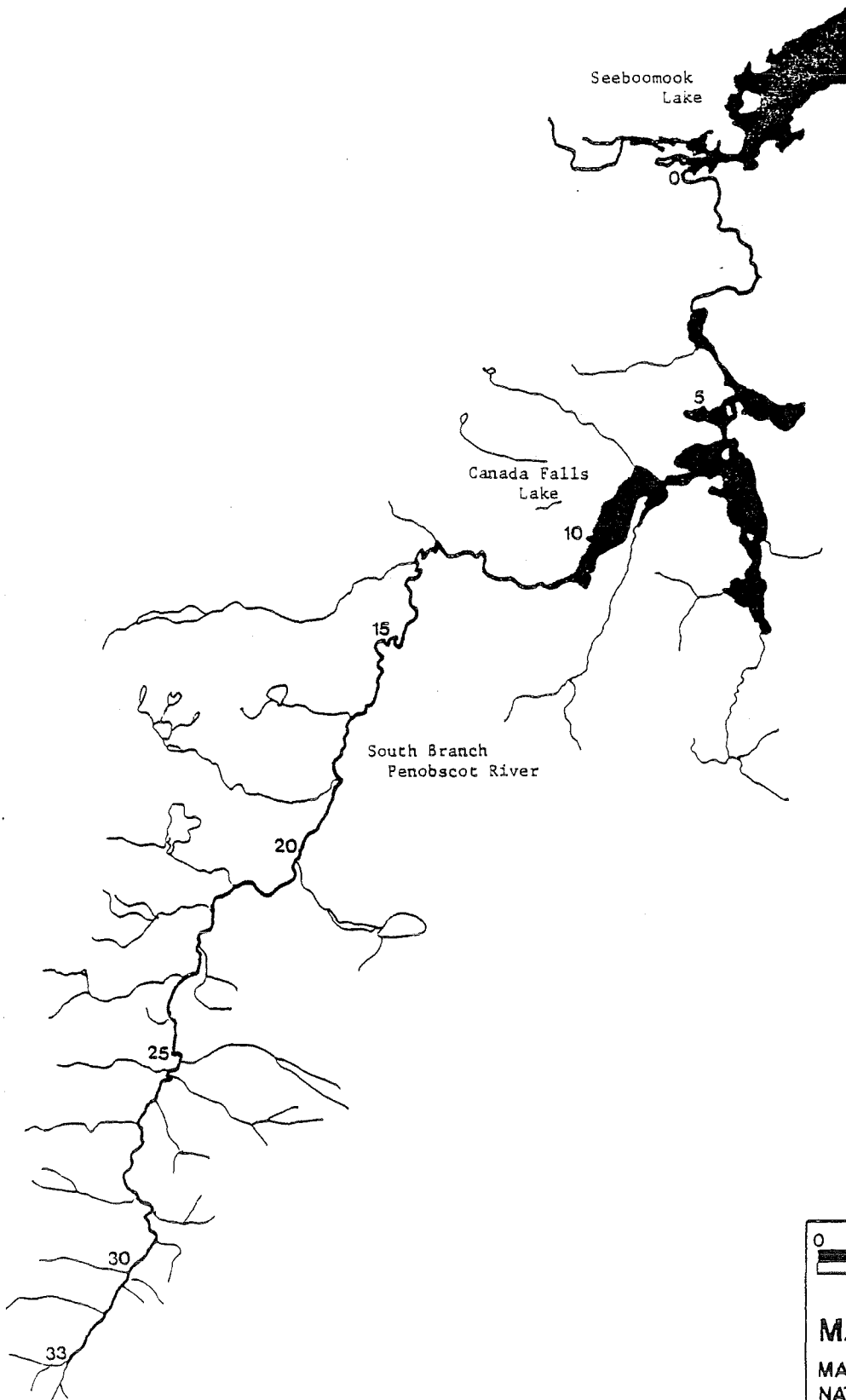

South Branch Penobscot River

Seboomook Lake to headwaters.

MAIN BRANCH
SIGNIFICANT RIVER
RESOURCE VALUES



MAIN BRANCH
SIGNIFICANT RIVER
RESOURCE VALUES
BY SEGMENT



MAINE RIVERS STUDY

MAINE DEPT. OF CONSERVATION
NATIONAL PARK SERVICE

MAINE RIVERS STUDY
SIGNIFICANT RIVER RELATED NATURAL AND RECREATIONAL VALUES

River name: South Branch Penobscot River

Length in miles: 33

Segment: Seboomook Lake to headwaters

County: Somerset

Tributaries included:

River Values

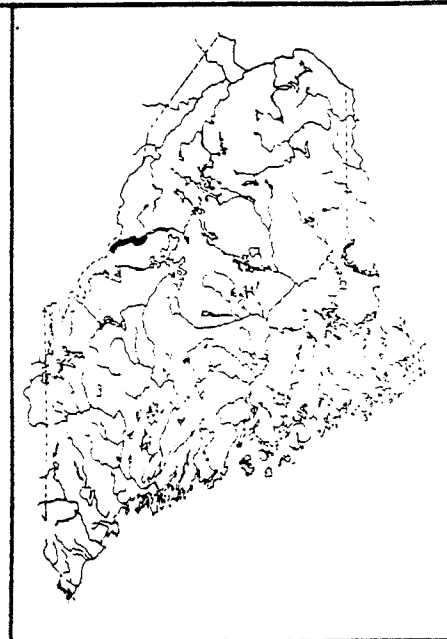
Geologic/Hydrologic: Pittston Academy Gorge has been recognized as significant by the Critical Areas Program because of its outstanding scientific attributes. The bedrock at this locality has an outstanding display of boudinage, a unique metamorphic feature.

Undeveloped: This segment of the South Branch is one of the least developed rivers in this region of the state.

Inland Fish: The South Branch of the Penobscot from Seboomook Lake to its headwaters is recognized as a significant native brook trout fishery. The segment also contains land locked salmon.

Boating: The 3 miles of class II-V rapids between Seboomook Lake and Canada Falls Dam are among the highest quality rapids in the state according to the Maine Critical Areas Program white water rapid study. Canoeing on the upstream segment is easier where class I-II rapids predominate throughout a 17 mile long stretch.


Other: This river was authorized by Congress for study under the National Wild and Scenic Rivers Act, and determined to be eligible for inclusion in the National System.



Piscataquis River

Howland to West Branch

MAIN BRANCH
SIGNIFICANT RIVER
RESOURCE VALUES



TRIBUTARY SIGNIFICANT RIVER RESOURCE VALUES

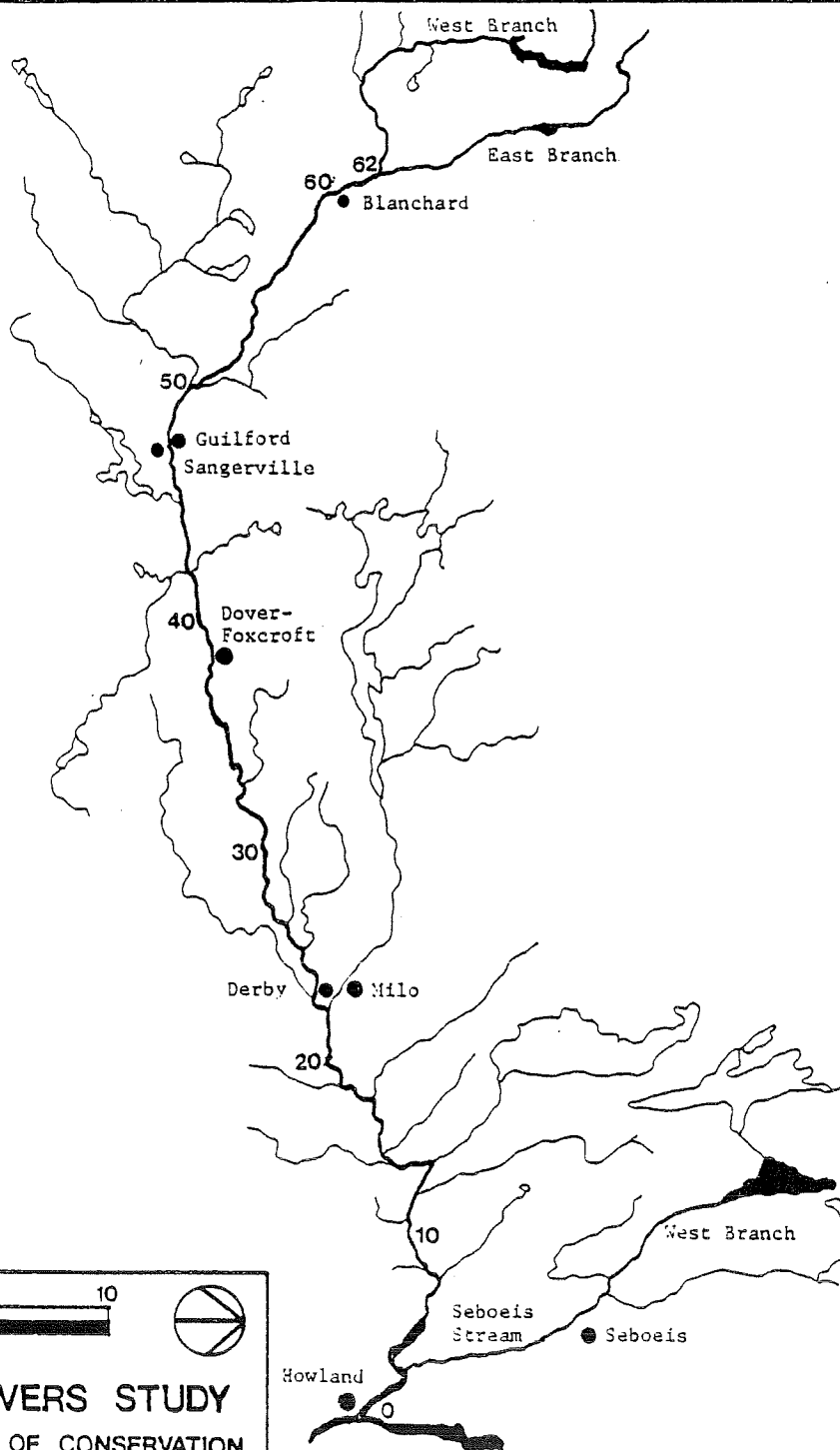
East Branch
Piscataquis River

West Branch
Piscataquis River

Seboeis Stream

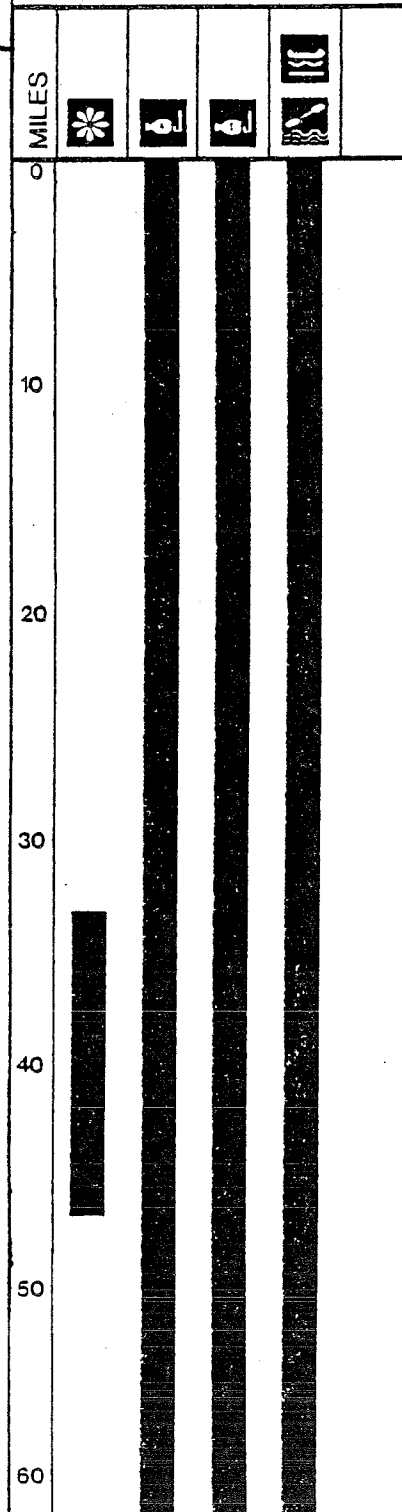
West Branch
Seboeis Stream

MAIN BRANCH SIGNIFICANT RIVER RESOURCE VALUES BY SEGMENT



MAINE RIVERS STUDY

MAINE DEPT. OF CONSERVATION
NATIONAL PARK SERVICE



MAINE RIVERS STUDY
SIGNIFICANT RIVER RELATED NATURAL AND RECREATIONAL VALUES

River name: Piscataquis River

Length in miles: 62

Segment: Howland to West Branch

County: Piscataquis

Tributaries included: East Branch Piscataquis River
West Branch Piscataquis River
Seboeis Stream

Main stem to headwaters (11)
Main stem to headwaters (15)
Piscataquis River to West
Branch (8)
Seboeis Stream to Endless
Lake (5)

West Branch Seboeis Stream

River Values

Geologic/Hydrologic: A regionally significant set of gorges are located near Shirley Mills and Breakneck Ridge. A series of waterfalls on the East Branch Piscataquis River occurring over a distance of three-quarters of a mile and ranging in height from six to seventeen feet have been recognized as having statewide significance by the Critical Areas Program.

Critical/Ecologic: The Piscataquis River crosses through several major ecologic zones, beginning in a northern hardwood/spruce fir forest, passing through a transitional hardwood forest into a rural river valley. Regionally significant headwater bogs are found in the vicinity of Little Squaw Mountain.

Ledges and rocky shores along the river segment between Daggett Brook and Guilford are the historic habitat for the nationally significant Robinsons Hawkweed (*Hieracium robinsonii*). Six plant species rare within the New England region also have historic habitat along this segment.

Undeveloped: The lands contiguous to the river above the village of Upper Abbott on the main stem of the Piscataquis River are predominately in their natural state; the East and West Branches are among the least developed medium order rivers in this section of the state.

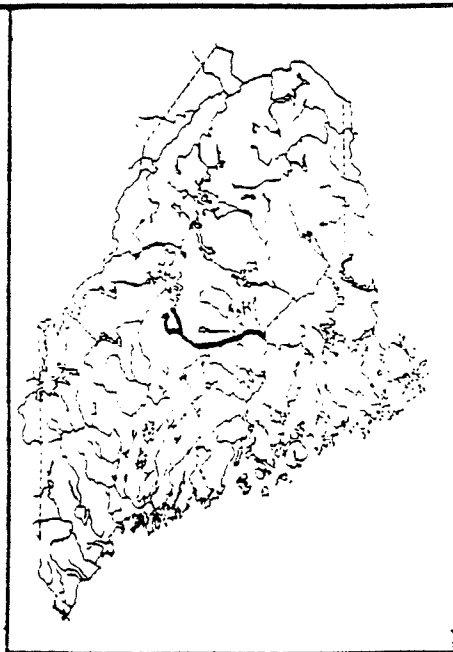
Scenic: This segment has a unique and diverse juxtaposition and combination of land, water, land use and vegetation elements.

Anadromous Fish: The entire Piscataquis River system, including the Main, East, and West Branches and their tributaries provide spawning habitat for the Penobscot River Atlantic salmon restoration program. Atlantic sea run salmon have been located in all three branches, and the watershed has significant potential for increased salmon production. The Salmon Commission's restoration efforts include fishways at Howland, Dover-Foxcroft (Upper and Lower) and Guilford.

Inland Fish: The Piscataquis watershed from Howland to the headwaters of the South, East, and West Branches (a stretch of approximately 100 miles) is recognized as a quality native brook trout fishery with good access by auto and trail.

Boating: The Main Branch upstream of Guilford is a white water canoe river with class I-III rapids. The Howland to Guilford stretch offers smooth water canoe touring of high to medium quality through developed and undeveloped country. All sections receive high local use. The East and West Branches are largely inaccessible, freshet, and difficult to navigate.

Historic: Low's Bridge, which spans the Piscataquis River between Guilford and Sangerville, is on the National Register of Historic Places. The 125 foot long frame covered bridge was built in 1857 to serve the local community of farms and small industries.



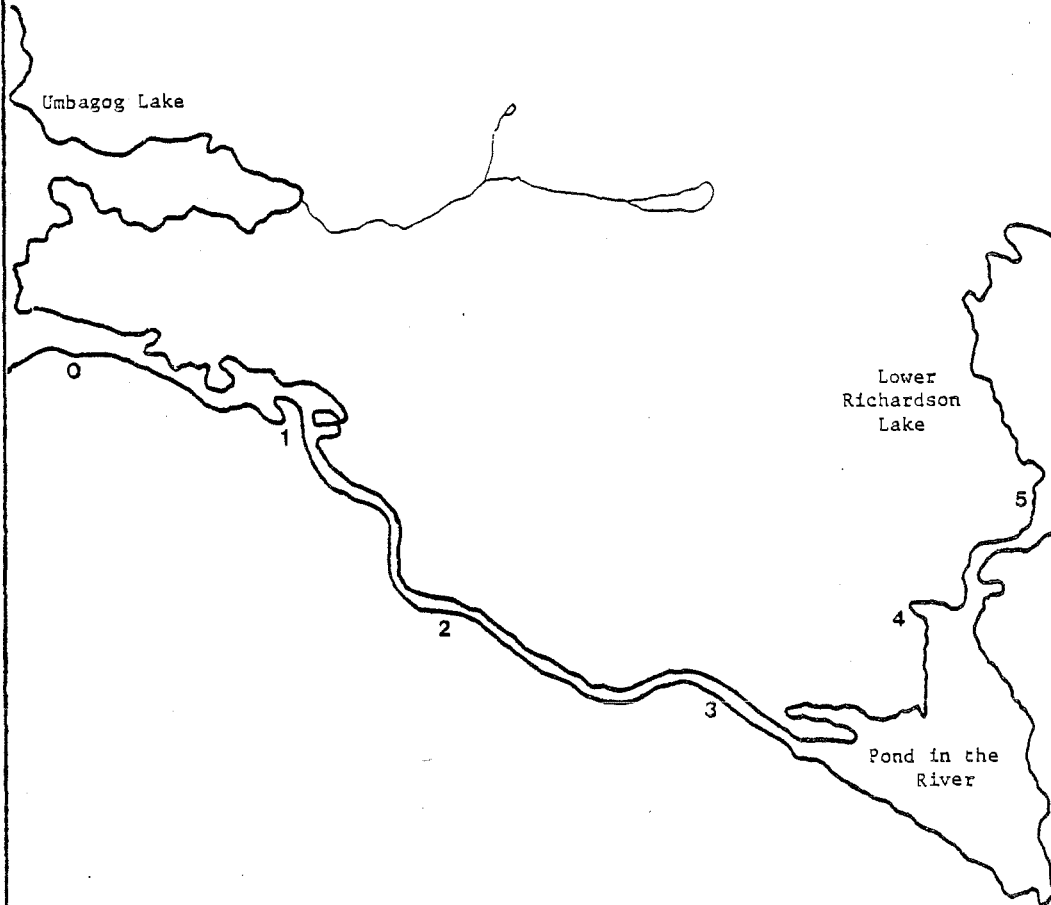

Rapid River

Umbagog Lake to Lower Richardson Lake

MAIN BRANCH
SIGNIFICANT RIVER
RESOURCE VALUES



MAIN BRANCH
SIGNIFICANT RIVER
RESOURCE VALUES
BY SEGMENT



MAINE RIVERS STUDY

MAINE DEPT. OF CONSERVATION
NATIONAL PARK SERVICE

**MAINE RIVERS STUDY
SIGNIFICANT RIVER RELATED NATURAL AND RECREATIONAL VALUES**

River name: Rapid River

Length in miles: 5

Segment: Umbagog Lake to Lower Richardson Lake **County:** Oxford

River Values

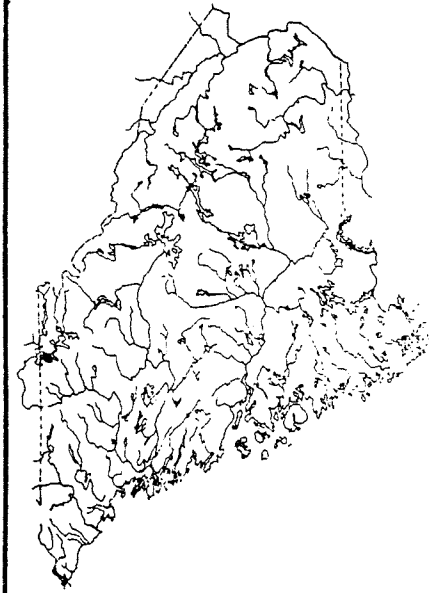
Critical/Ecologic: The islands at the river's outlet provide nesting habitat for the common loon. A major deer wintering area is located along the river.

Undeveloped: A sparse amount of seasonal recreational development is found along short segments of the river's corridor, but the river generally maintains a highly natural character. The Rapid River is one of the more undeveloped rivers in this region of the state.

Scenic: The entire segment has a significant variety of views due to the variety of geologic, hydrologic, and vegetative elements present, including a sense of enclosure from the surrounding ridges.

Inland Fish: This short reach is a native brook trout and landlocked salmon fishery accessible by trail or boat. The segment is rated as a high priority by Maine fishing interests.

Boating: This short segment is recognized as one of the highest quality and most popular covered boat white water runs in the northeast, containing four miles of near continuous class III-V rapids. The Maine Critical Areas Program rates this river as one of the state's highest quality white water resources. The Rapid River is given a top rating by Maine boating interests and receives use from throughout New England. The potential exists for future commercial rafting along this river.



St. Francis River

St. John River to Estcourt

MAIN BRANCH
SIGNIFICANT RIVER
RESOURCE VALUES

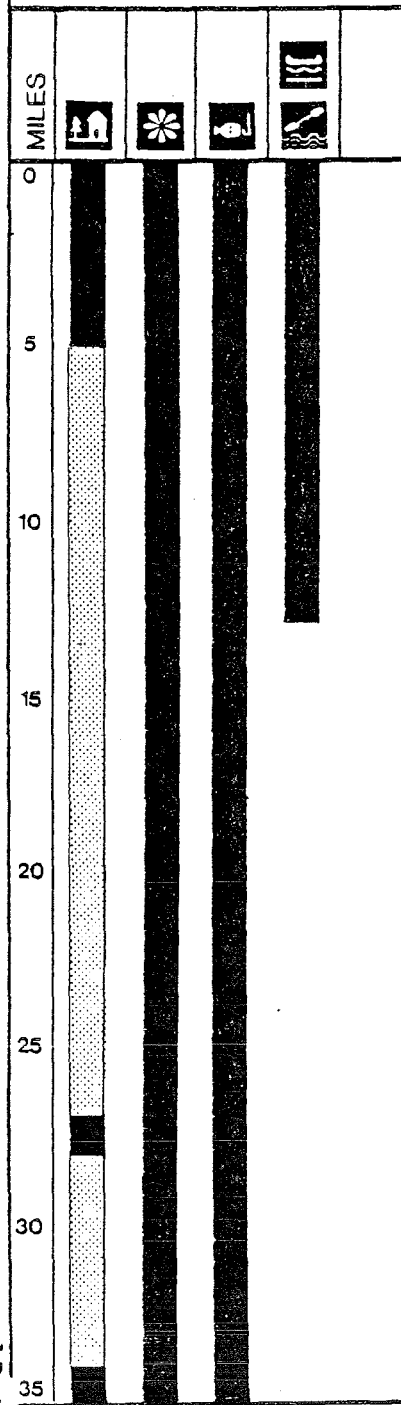
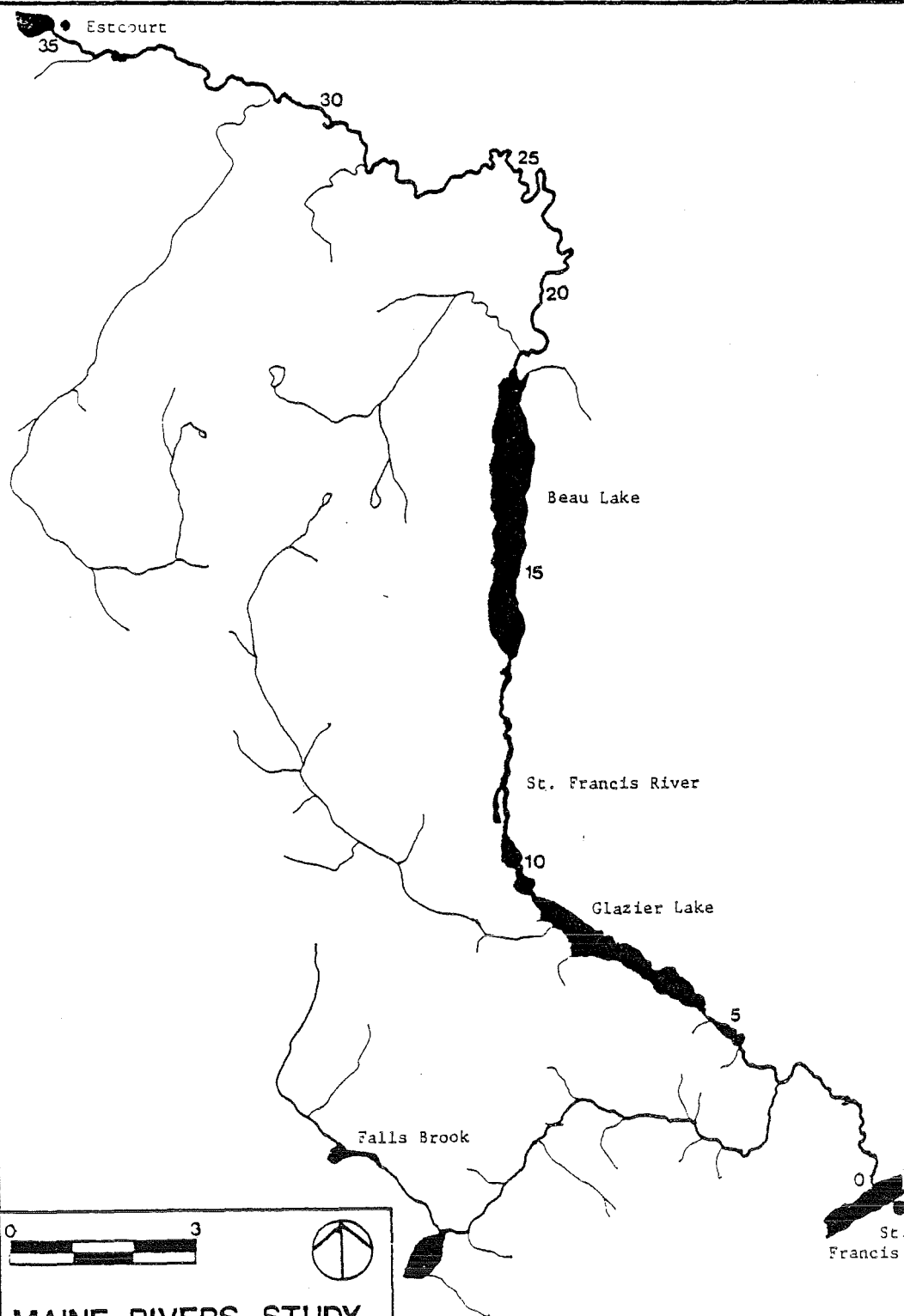


TRIBUTARY SIGNIFICANT RIVER RESOURCE VALUES

Falls Brook



MAIN BRANCH
SIGNIFICANT RIVER
RESOURCE VALUES
BY SEGMENT



MAINE RIVERS STUDY
MAINE DEPT. OF CONSERVATION
NATIONAL PARK SERVICE

MAINE RIVERS STUDY
SIGNIFICANT RIVER RELATED NATURAL AND RECREATIONAL VALUES

River name: St. Francis River Length in miles: 35
Segment: St. John River to Escourt County: Aroostook
Tributaries included: Falls Brook St. Francis River to Falls Pond (8)

River Values

Geologic/Hydrologic: The St. Francis river basin is a regionally significant system of rivers and streams linking a group of large glacial lakes.

Critical/Ecologic: Two rare and threatened species of vascular plants with state level of importance, Dudleys Rush (*Juncus dudleyi*) and Fleabane (*Erigeron angulosus* var. *kamtschaticus*) have historic habitat on damp banks, thickets and clearings along parts of the entire river segment.


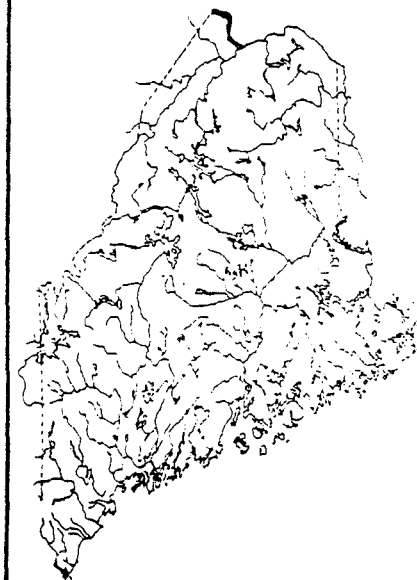
Undeveloped: This river is one of the largest, least developed free flowing river systems in one of the most primitive and least accessible geographic regions east of the Mississippi River.

Scenic: This segment has a unique and diverse range of views related to a variety of spatial enclosures, topographic diversity, water features, vegetation and stream channel variation.

Inland Fish: The St. Francis is recognized as a quality native brook trout fishery from its confluence with the St. John River to Escourt, Quebec. Access is mostly restricted to canoes and water quality is high.

Boating: The St. Francis below Beau Lake is characterized by a variety of canoeing conditions, offering lakes, rapids, and quick water. Forest and open field scenery predominates. The boating season reportedly is long; however, this river experiences low use due to its location.


Other: The river marks the international boundary between Maine, Quebec, and New Brunswick.



St. George River

Thomaston to headwaters

MAIN BRANCH
SIGNIFICANT RIVER
RESOURCE VALUES



TRIBUTARY SIGNIFICANT RIVER RESOURCE VALUES

Dead River



Oyster River



MAIN BRANCH
SIGNIFICANT RIVER
RESOURCE VALUES
BY SEGMENT

MILES



0

5

10

15

20

25

30

35

Lake
St. George

Liberty

39

35

30

Searsmont

25

Appleton

20

Union

15

10

Warren

5

Thomaston



MAINE RIVERS STUDY

MAINE DEPT. OF CONSERVATION
NATIONAL PARK SERVICE

MAINE RIVERS STUDY
SIGNIFICANT RIVER RELATED NATURAL AND RECREATIONAL VALUES

River name: St. George River

Length in miles: 39

Segment: Thomaston to headwaters

County: Knox, Waldo

Tributaries included: Dead River
Oyster River

St. George River to headwaters (5)
St. George River to headwaters (7.5)

River Values

Critical/Ecologic: Brackish pools and muddy tidal flats between Thomaston and White Oak Pond are the historic habitat for three vascular plant species with New England or state levels of rarity. Rocky ledges in upland wooded sections of the same river corridor are the historic habitat of the wildflower Purple clematis, (*Clematis verticillaris*) which is rare at the state level.

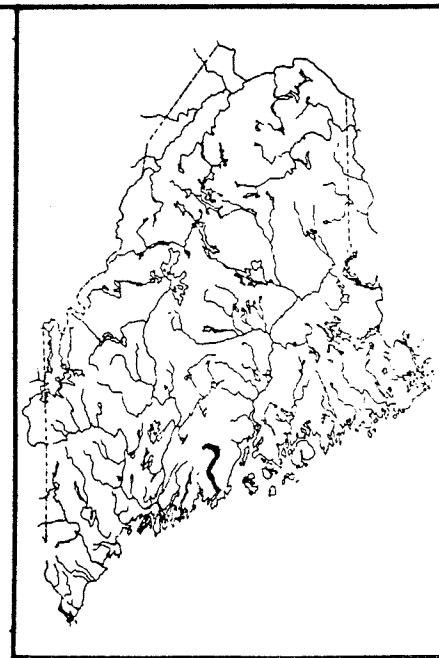
The upper Dead River flows through the Appleton Bog area, a relatively undisturbed peatland containing 230 acres of the northeasternmost stand of virgin Atlantic White Cedar in the country. The bog area is on the Maine Register of Critical Areas, and is a National Natural Landmark.

Anadromous Fish: The St. George is a coastal river of high commercial alewife significance. The river also provides high quality habitat for sea run brown trout, rainbow smelt, American shad, American eel, bluebacked herring, and striped bass. The low acidity water is unique among Maine rivers. Due to its commercial importance, the St. George should be recognized as one of the state's most significant anadromous fish resources.

Inland Fish: From tidewater to its headwaters, the St. George is a significant cold and warm water fishery which provides habitat for brook trout, brown trout, black bass, pickerel, and white perch. Local use is high.

Boating: The 34 mile segment between Thomaston and Searsmont on the St. George consists of a variety of flat water stretches and easy rapids, and provides an excellent rural and scenic trip for novice canoeists.

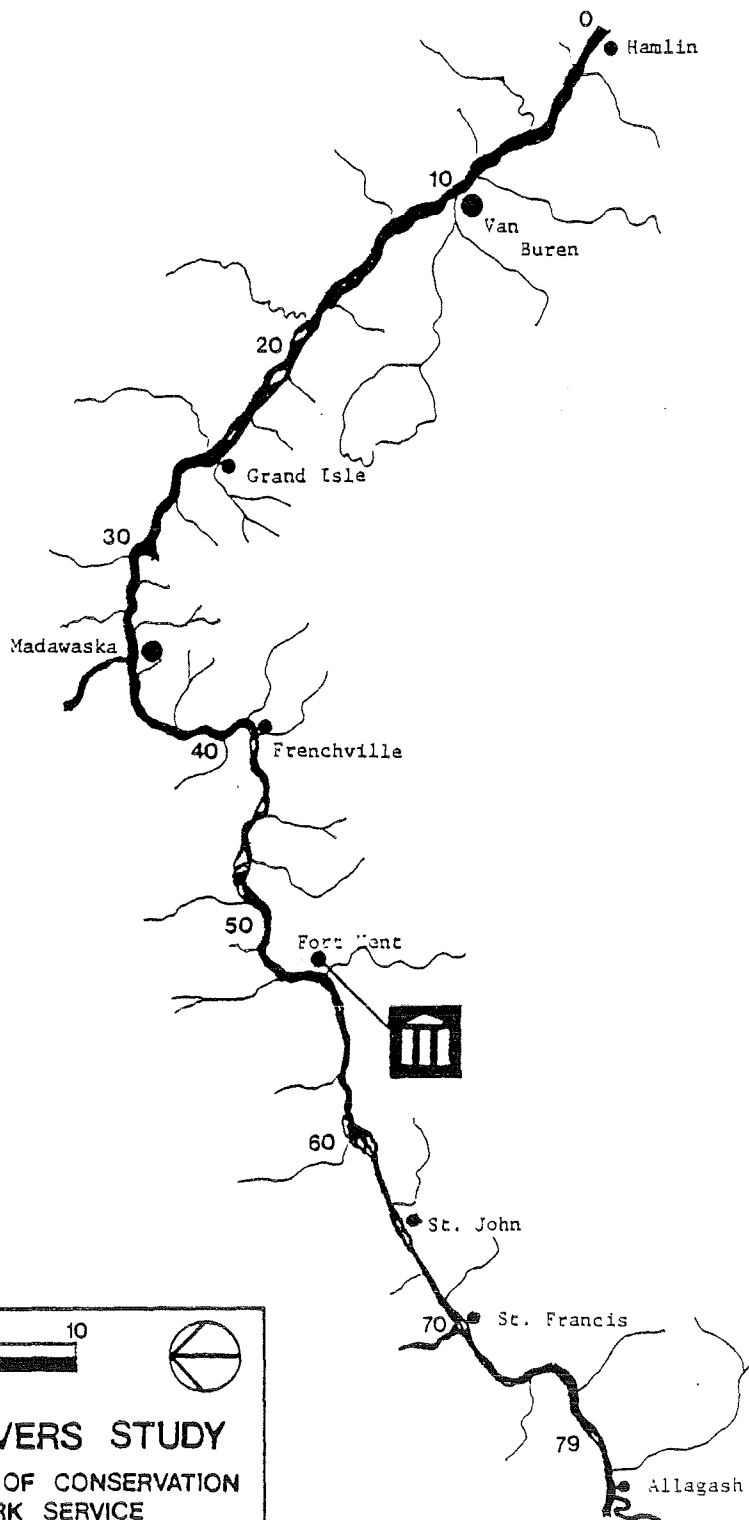
Historic: The Thomaston Historic District, a former shipping and shipbuilding community containing numerous 19th century buildings in a variety of architectural styles, is on the National Register of Historic Places.




St. John River

Canadian border to Cross Rocks Landing
at Allagash/St. Francis township line

MAIN BRANCH
SIGNIFICANT RIVER
RESOURCE VALUES



MAIN BRANCH
SIGNIFICANT RIVER
RESOURCE VALUES
BY SEGMENT



MAINE RIVERS STUDY

MAINE DEPT. OF CONSERVATION
NATIONAL PARK SERVICE

MAINE RIVERS STUDY
SIGNIFICANT RIVER RELATED NATURAL AND RECREATIONAL VALUES

River name: St. John River

Length in miles: 79

Segment: Canadian border to Cross Rocks
Landing at Allagash/St. Francis
town line

County: Aroostook

River Values


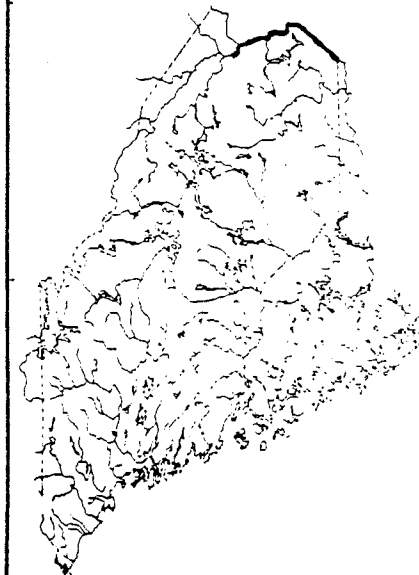
Critical/Ecologic: Five segments of river corridor (37 miles in all) stretching from near the Canadian border to Cross Rocks Landing represent the most outstanding botanic area in the state of Maine, because of the concentration and diversity of rare and threatened plants growing in riparian habitat along this river. Nationally significant plants present include the Furbish Lousewort (Pedicularis furbishiae), which is on the Federal Endangered Species List, as well as the St. John Oxytrope (Oxytropis campestris var. johannensis), and New England Violet (Viola novae-angliae), which are under review by the U.S. Fish and Wildlife Service for addition to the Federal List. The St. John River is the only place in the world where the Furbish Lousewort grows. Maine is the only state in New England where the St. John Oxytrope and New England Violet are found.

The river provides known or historic habitat for seven species with national significance, nineteen species with New England level significance, and four species with state level importance.

Segments with the most outstanding botanic significance include riverine areas on the eleven mile section of the St. John from Audibert Brook to Savage Island, and the fourteen mile section between Wheelock Brook and Cross Rocks Landing.

Historic: Fort Kent State Memorial, built at the confluence of the St. John and Fish Rivers as a result of the boundary dispute with Canada, is a National Historic Landmark.


Other: The St. John River marks the international border between Maine and New Brunswick, Canada.



Sandy River

Kennebec River to headwaters

MAIN BRANCH
SIGNIFICANT RIVER
RESOURCE VALUES



TRIBUTARY SIGNIFICANT RIVER RESOURCE VALUES

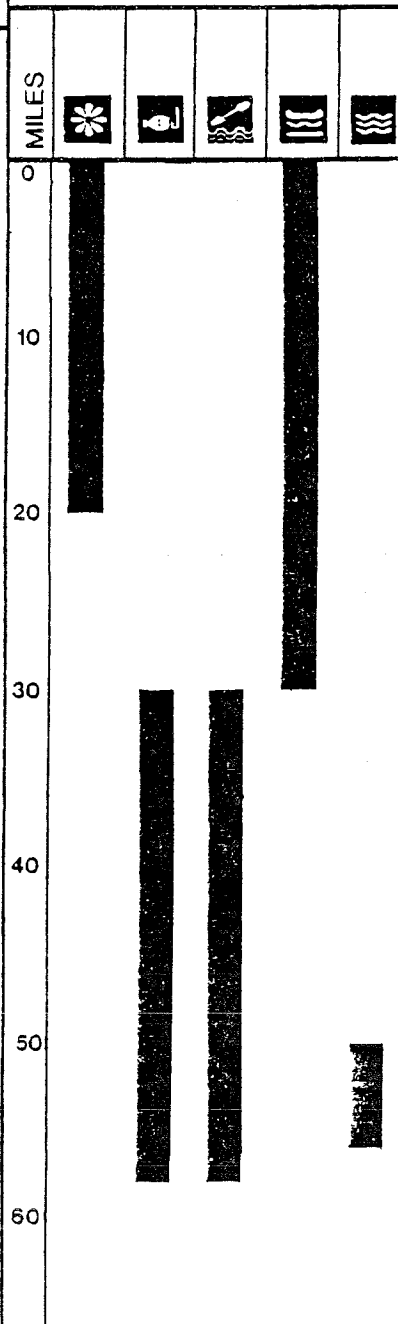
Orbeton Stream



Chandler Mill Stream



MAIN BRANCH SIGNIFICANT RIVER RESOURCE VALUES BY SEGMENT



Chandler Mill Stream



60 Madrid

Orbeton Stream

50

Phillips

Strong

40

30

Farmington


Sandy River

New Sharon



MAINE RIVERS STUDY

MAINE DEPT. OF CONSERVATION
NATIONAL PARK SERVICE



Geologic/Hydrologic: The mountain headwaters and tributaries areas of the Sandy River have a regionally outstanding variety of hydrogeologic features present. Smalls Falls on the upper Sandy River, Redington Pond Falls on Orbeton Stream, and Chandler Mill Stream Falls have been recognized as significant waterfalls by the Critical Areas Program because of their scientific, scenic, natural, and historic values.

The Sandy River corridor provides habitat for a wide variety of wildlife species including great blue herons and osprey. Chesterfield and Mercer Bog Wildlife Management Areas are located on tributaries to the Sandy.

Inland Fish: The Sandy between Farmington and Madrid is recognized as a quality native and stocked brook trout fishery. The river receives moderate to high recreational use.

٢٥

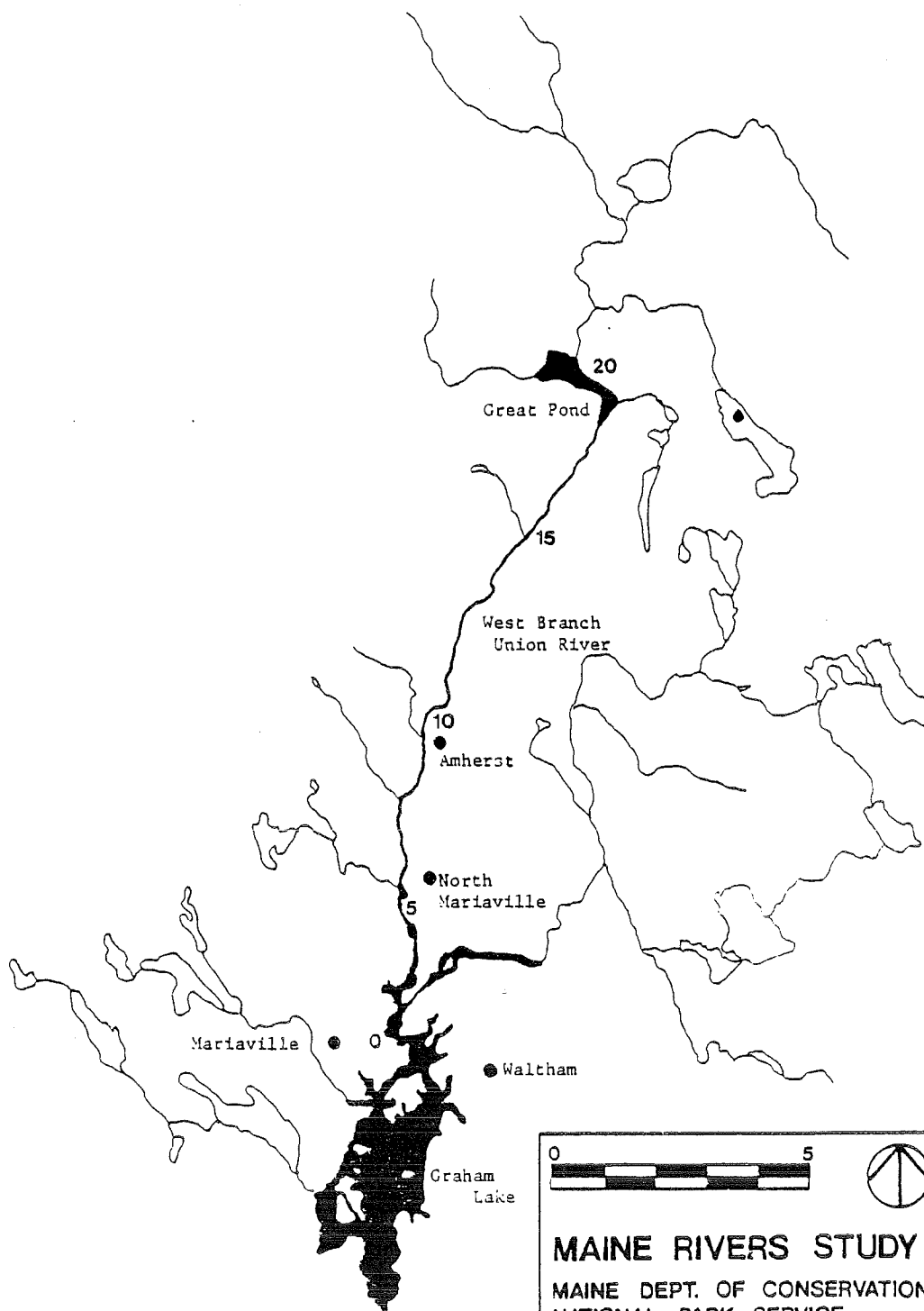

West Branch Union River

Graham Lake to headwaters of Great Pond

MAIN BRANCH
SIGNIFICANT RIVER
RESOURCE VALUES



MAIN BRANCH
SIGNIFICANT RIVER
RESOURCE VALUES
BY SEGMENT



MAINE RIVERS STUDY
MAINE DEPT. OF CONSERVATION
NATIONAL PARK SERVICE

MAINE RIVERS STUDY
SIGNIFICANT RIVER RELATED NATURAL AND RECREATIONAL VALUES

River name: West Branch Union River

Length in miles: 24

Segment: Graham Lake to headwaters of Great Pond County: Hancock

River Values

Geologic/Hydrologic: The Silsby Plain near the town of Silsby on the West Branch is a regionally outstanding example of a sandy glacial outwash plain associated with numerous glacial eskers. Extensive cultivation of blueberries now takes place on this outwash plain.


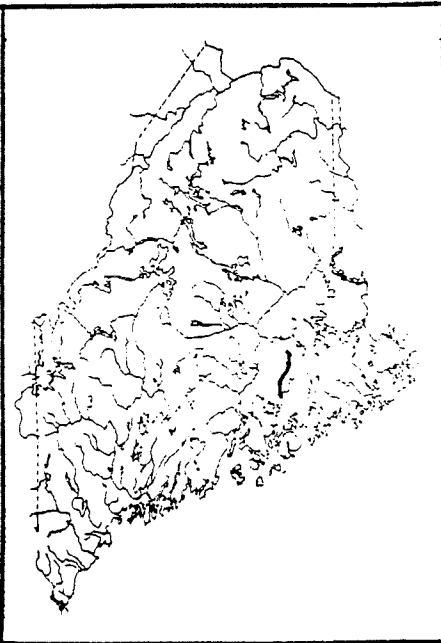
Undeveloped: The West Branch is one of the most primitive rivers in the state's eastern mid-coastal region, especially the segment above Amherst.

Scenic: The river has a regionally significant diversity of geomorphic, vegetative, and hydrologic elements combining to produce areas of outstanding scenery in the vicinity of the flowage.

Anadromous Fish: A historic anadromous fish run located on the segment is presently blocked. Sea run salmon are taken in the tidal waters at the river's mouth, and the upstream portion is a stocked salmon fishery.

Inland Fish: The West Branch between Route 9 and Great Pond is recognized as a significant native brook trout and stocked brown trout fishery. Access to the West Branch is restricted and use is low to medium.

Boating: The segment between Amherst and Great Pond is an 11 mile locally popular canoe trip with runnable or portageable class III-IV rapids and numerous riffles.



VII. OPTIONS FOR CONSERVATION OF RIVERS

The following river conservation options have been written in response to the assessment of the rivers and related resources identified through this study and described within the preceding sections. This discussion seeks to offer a variety of alternatives whereby the significant rivers of Maine can be conserved and the short term as well as the long term threats to their integrity can be addressed. As alternatives, these options should be construed as potential but realistic techniques and programs which could avoid or mitigate some of the problems now confronting the rivers of Maine.

The options identified are by no means an exhaustive list, but should be used to stimulate thinking about possible strategies for conserving rivers and their adjacent corridors. These techniques are designed to be used alone or in combination, although in some cases there may be overlap between them. Some options can be undertaken right now; in some cases programs exist which can address a particular threat or issue. Other options need greater preparation, education, and commitment.

It is important to view the conservation of Maine's rivers as a shared responsibility. Only through the combined efforts of landowners, private groups, local and State government, and where appropriate the Federal government, can a comprehensive and meaningful State river conservation effort be continued. At a time of decreased public expenditure for conservation efforts and concern with over-regulation, local landowners and governments, and private conservation groups will be playing an ever increasing role in protecting the natural and recreational resources of the rivers of the State.

OPTION 1. RIVER CONSERVATION-ENERGY DEVELOPMENT COORDINATION

The State, in cooperation with local governments, private conservation and recreation groups, private utility companies and the National Park Service, could initiate a river conservation and energy facility study to coordinate river-related activities and reduce potential conflicts.

Competition for Maine's most significant rivers has dramatically increased over the last decade in part due to increased interest in hydropower facility development. Additional interest, exemplified by this study, has also been shown toward the conservation and recreation use of these valuable waterways. Obviously it is important to consider a number of competing river uses when identifying and selecting river segments for conservation or energy development. Unfortunately this evaluation is frequently done on a case-by-case basis in response to a particular proposal. This type of ad hoc approach to resource decisionmaking usually does very little to coordinate government and private sector actions and reduce the number of river-resource conflicts.

An alternative to more effectively coordinate the energy and conservation activities of the government and the private sector would be for the State to initiate a river conservation and energy facility study. The purpose of such an effort could be to identify potential conflicts between federal and

state river-related natural resource areas and potential energy projects. In addition to assessing the relationship between energy and conservation priorities, the study could focus on conflict resolution, the development of site-specific mitigation strategies and alternative river resource use scenarios.

OPTION 2. FEDERAL ENERGY REGULATORY COMMISSION (FERC) CONSISTENCY

The State could initiate an interagency agreement, between Maine and the Federal Energy Regulatory Commission, which would help to guarantee the integrity of state resource protection laws in relationship to hydropower development.

Many of the unique and significant rivers identified by the Maine Rivers Study are being considered for the development of hydro facilities. The State of Maine's Energy Policy supports the development of hydropower, and numerous proposals for the retrofitting of old dam sites and the construction of new dam sites are now being considered by FERC.

Congress, through the 1978 Federal Public Utility Regulatory Policies Act (PURPA) and the 1980 Energy Security Act, also has attempted to create incentives to encourage the development of hydropower facilities. In addition a provision of the Energy Security Act grants FERC the right to exempt from Federal regulations certain size and type projects. Moreover, the Federal Power Act gives FERC the authority to override state laws in the issue of a license to construct and operate a hydro facility. This "deregulation" at the state and federal level has significantly increased the possibility for environmental damage to river areas and reduces the State's ability to influence certain water resource decisions.

An alternative to address FERC's ability to preempt State authority and policy would be to encourage FERC and the State to negotiate an interagency agreement which would guarantee the integrity of Maine's resource protection laws through recognition of a state comprehensive plan for water resource development and conservation. Section 10(a) of the Federal Power Act requires that a proposed water power project be in accordance with a "comprehensive plan." In addition to provisions for hydropower development, this plan should recognize other "beneficial public uses," including recreation, fish and wildlife protection, and resource conservation. The adoption of a state recognized comprehensive river conservation and development plan would help insure that future FERC licensing decisions will be consistent with state development and conservation priorities.

The Maine Department of Conservation's Maine Rivers Study, the Department of Environmental Protection's water quality improvement plans, and the fisheries management plans currently being developed by the Department of Inland Fisheries and Wildlife and the Department of Marine Resources, coupled with a list of hydropower priorities defined by the Office of Energy Resources could serve as a basis for the comprehensive plan for the state's water resources. As a part of the plan, specific rivers identified in this study as having high resource value could be identified as being off-limits to new hydropower projects.

This type of comprehensive cooperative effort between private and public river interests could help to insure that significant river areas are protected while allowing hydroelectric generating facilities to be reinstated or developed. In addition the effort if oriented toward influencing river decisions in the early planning stages could decrease future conflicts and increase multiple use of river areas.

OPTION 3. STATE AGENCY CONSISTENCY

The Governor could issue a directive to all state agencies to avoid or minimize actions which might have adverse impacts on the rivers and related resources identified by this study.

Development along Maine's significant rivers continues to outpace the State and local governments ability to conserve these areas. Since certain river values have been inadvertently destroyed and degraded by public and private actions, it is important that State agencies proceed carefully and limit any adverse effects of their actions on rivers identified in the Maine Rivers Study.

The directive could require all state agencies, as part of their normal process of planning and environmental review, to consult with an identified state agency or the Land and Water Resources Council prior to making decisions or taking actions which could have an adverse impact on rivers identified as unique or significant by the Maine Rivers Study.

The purpose of this coordination requirement would be to provide an opportunity, early in the planning process, for experts from the coordinating state agency or the Land and Water Resources Council to aid other agencies in meeting program and project objectives while avoiding the inadvertent destruction of unique and outstanding river-related resources. Although the Governor's directive would not prohibit an agency from taking specific actions, each agency could be made responsible for studying, developing and describing all reasonable alternatives before acting, and for avoiding and mitigating adverse effects on rivers identified as significant in this study.

Early consultation would encourage better planning and could help to avoid costly and time consuming river-related resource conflicts. The consultation requirement would also create opportunities for early resolution of problems by policy-level officials.

OPTION 4. FEDERAL COORDINATION USING THE NATIONAL WILD AND SCENIC RIVERS ACT

The Governor could request the Secretary of the Interior to identify rivers and river segments identified by the Maine Rivers Study and the Nationwide Rivers Inventory as Section 5(d) rivers to encourage Federal agency coordination.

The National Wild and Scenic Rivers Act was established in 1968 to insure the conservation of significant free-flowing river areas by Federal, State, and local governments and private interests. The National Park Service, an agency within the Department of the Interior, has inventoried, evaluated

and identified rivers in Maine that meet the criteria for further study and/or potential inclusion into the National Wild and Scenic Rivers System. Specifically the study, entitled the Nationwide Rivers Inventory, identified 38 rivers and river segments comprising over 1,500 miles within Maine. These rivers are eligible for additional recognition under Section 5(d) of the Wild and Scenic Rivers Act (P.L. 90-542 as amended). The provisions of this section require that federal agencies, in all planning for the use and development of water and related land resources, give consideration to potential national wild, scenic and recreational river areas. Furthermore, all river basin and project plan reports submitted to the Congress shall consider and discuss these potential areas.

This recognition, which would require a request from the Governor to the Secretary, could help to insure that federal agency actions would be consistent with state efforts to conserve these important resources.

OPTION 5. FEDERAL CONSISTENCY ON COASTAL RIVERS

The State in consultation with local governments and private citizens, could through the use of the Coastal Zone Management Act insure that future federal agency actions within Maine's coastal area do not have an adverse effect on identified significant river resource values.

An opportunity exists to insure that future agency actions within the coastal area of Maine take care to avoid adverse effects on those significant natural and recreation resource values which have been identified in the Maine Rivers Study.

The Federal Coastal Zone Management Act stipulates that future federal agency activities affecting the coastal zone must be, to the maximum extent practicable, consistent with approved state management programs. This means that no federal license or permit affecting land and water uses within the coastal zone can be issued, and no federal assistance to State and local governments can be provided, unless the permit or grant is in accord with the State's coastal management program. This provision of the Act is intended to give the State and local governments some control over the acts of federal agencies that affect their territory.

A portion of the State's coastal program identifies "Geographic Area of Particular Concern" (GAPC). GAPC's are those areas which are considered to be of particular concern because of their "coastal-related values, characteristics or impacts on them." GAPC's represent coastal locations within Maine that are most in need of specific or immediate management attention in order to implement the Program's various policies.

The State in consultation with local governments and private individuals, could review the Coastal Management Program to insure that the significant natural and recreation river values that have been recognized are incorporated into Maine's plan. Such recognition could help to insure that the federal consistency provisions are effectively implemented.

OPTION 6. DESIGNATION INTO THE NATIONAL RIVERS SYSTEM

The State of Maine, through Congressional legislation or state and local government initiatives, could designate certain rivers into the National Wild and Scenic Rivers System to insure permanent river conservation.

In 1968, the National Wild and Scenic Rivers Act became law, establishing a framework within which examples of the nation's outstanding rivers and streams could be permanently protected in their natural state. The Congress declared that the established policy of building dams, levees and other water projects needed to be complemented by a policy that would preserve other selected rivers in their free-flowing condition. These selected rivers collectively would form the National Wild and Scenic Rivers System.

Several rivers were designated immediately as part of the System. However, the Act also included provisions for adding additional rivers to the System. The provisions of the Act allow for two methods by which rivers may become part of the System. These methods may generally be described as federally-initiated action or state-initiated action.

a. Federally-initiated action - Section 5(a). Under this method, Section 5(a) of the Wild and Scenic Rivers Act is amended by Congress to authorize the Secretary of the Interior and/or the Secretary of Agriculture to study a river as a potential addition to the System. When the study is completed, the appropriate Secretary reports to the President on the suitability or non-suitability of that river for addition to the System and recommends management strategies. The President then reports to the Congress on his recommendations and proposals with respect to the designation of the river as a component of the system. If the recommendations are affirmative and call for Federal administrative responsibility, and the proposals are acceptable to Congress, then Section 3(a) of the Act is amended to officially add the river to the System.

Although many of Maine's free-flowing rivers qualify for the National Rivers System, the Secretary of the Interior has directed the National Park Service to devote financial and human resources to already established areas within the system. Any new expansion of the National Wild and Scenic Rivers System, which requires direct federal involvement and management, would probably not be supported by the Department.

b. State-initiated action - Section 2(a)(ii). Under this method, the initiative for having a river added to the System does not involve Federal action. Most of the background work would be accomplished at the state or local government level, with the river being designated as wild, scenic, or recreational pursuant to an act of the State legislation. The State would then adopt a comprehensive management plan to permanently protect the scenic and recreational qualities of the river and adjoining lands and provide for public use and enjoyment.

At the request of the Governor, the management plan may then be submitted to the Secretary of the Interior with a report on the progress being made to implement the plan, and with a request to add the river to the System. The Secretary would have to determine whether the river meets Federal eligibility criteria, and agree that the management plan would effectively safeguard the river's attributes. After coordinating with other Federal agencies and assessing the environmental impact of the proposed addition, the Secretary can add the river to the National System by publishing notice in the Federal Register.

It is important to note that rivers designated under either of these options would be afforded the provisions of Section 7(a) and (b). Within these sections, the Federal Energy Regulation Commission, previously the Federal Power Commission, is directed not to license the construction of any dam, water conduit, reservoir, powerhouse, transmission line, or other project works under the Federal Power Act, on or directly affecting any river which is designated in Section 2(a)(ii), 3(a) or 5(a) of the Wild and Scenic Rivers Act. Additionally, no other Federal department may assist in the construction of any water resource project that would have a direct and adverse effect on such rivers.

The Allagash River in Aroostook County is an example of a river which has been placed in the National River System using the State-initiated action approach. Management of the river is under the jurisdiction of the state of Maine, with the Federal government having a minimal role.

OPTION 7. STATE RIVER CONSERVATION LEGISLATION

The Maine legislature could enact a law to conserve the State's most significant natural and recreational rivers.

The State legislature could enact a Maine Scenic Rivers Act to provide for the conservation of river areas which possess unique natural and recreation values of present and potential benefit to the citizens of the State. The intent of such a law could be the protection of these values within a State scenic rivers system.

Such a bill could describe the procedures and criteria for protecting and administering the system and for adding new components to it from time to time.

The focus of a scenic rivers program could include provisions for:

- a) Cooperative efforts with state agencies, local governments, private organizations and individual property owners who are interested in participation.
- b) The regulation, as necessary, of the undesirable and inappropriate use of the floodplain.
- c) The direct participation of landowners and citizen interests.

- d) Maximum use of existing programs, administrative authorities and funding programs.
- e) The fullest possible development of conservation and recreation capabilities within the private sector.
- f) The creation of a Scenic Rivers Council comprised of public and private sector representatives, to advise the Governor on the administration of the State Scenic Rivers System.

A State Scenic Rivers program could serve as an effective way to conserve river resource values in response to State and local government and private sector initiatives.

OPTION 8. TAX CREDITS FOR FISH HABITAT IMPROVEMENT

The State could enact legislation providing for personal and corporate income tax credits for a portion of the cost of projects designed to maintain or improve riparian and in-stream fish habitat in Maine rivers recognized by this study.

Many of the rivers and streams identified by this study are significant for their existing and potential fishery values. The residents of Maine are becoming increasingly aware of the rivers of the state as the water quality of the rivers continues to improve, and as higher energy costs encourage people to seek recreational opportunities closer to home. In many portions of the state, there may be increasing economic pressure to develop riparian lands for residential, commercial and industrial uses as a result of property tax assessments of these lands which reflect market values instead of their worth as natural riverine areas.

The state could pass legislation giving some form of tax relief for landowners of riparian areas such as differential assessment, property tax credits or exemptions which could be an effective mechanism to help insure the maintenance and improvement of these areas. The proposed legislation could be modeled after existing state programs for owners of timber areas who agree to maintain these areas in exchange for lower tax rates.

The legislation could declare that it is in the best interest of the state to maintain, conserve, and preserve river corridor lands to assure the protection of the soil, water, fish and wildlife resources of the state for the economic and social well being of the state and its citizens. Furthermore, this legislation could declare that riparian lands maintained in a natural and healthy condition is a legitimate land use that contributes to improved water quality, protection of aquatic and wildlife habitat, control of erosion, and prolonged stream flow.

The Maine Department of Inland Fisheries and Wildlife, the Land Use Regulation Commission, and the Department of Environmental Protection could develop standards and criteria for the designation of land as riparian. One definition of designated riparian lands might be the beds of streams and their adjacent streamside vegetative communities which are predominately influenced by their association with the stream or river, these designated lands could be defined not to extend more than 250 feet landward of the line of nonaquatic vegetation.

Landowners would apply to their local tax assessors office for designation of their lands as riparian. These applications would be reviewed by the state or local governments to determine whether the lands qualify for such a designation.

This legislation could be a positive means of encouraging the conservation of significant river areas in Maine, and a way of involving local landowners in the river conservation process.

OPTION 9. RIVER CORRIDOR ASSESSMENTS

The State legislature could enact a law establishing temporary river commissions to conduct assessments on the present and potential uses of various major river corridors in Maine to determine the public policy regarding the use of these areas.

Various water pollution control efforts have significantly improved the water quality of a number of rivers which have been identified by this study. The public, through various environmental protection programs has spent vast sums of money to make these areas suitable for fishing, swimming and boating. Despite these efforts, little has been done to assure coordinated corridor development and maximize public access to these waters. Consideration could be given to the establishment of temporary river commissions to carry out river corridor assessments on selected areas to assess the existing and future uses of various river corridors to determine public policy regarding the use of these areas in relation to energy, conservation, housing, recreation, tourism, water quality and quantity, fishery resources and other similar uses.

The commission could be composed of landowners, representatives from local municipalities and cities, regional planning commissions, industry, members of concerned conservation groups and the public at large. The river commission could:

- a. Identify significant natural, recreational, cultural and economic values of the river and its adjacent corridor.
- b. Determine the existing and potential uses of the river and its corridor.
- c. Assess the attitudes of landowners, local officials and river users regarding the existing and future use of the river.
- d. Identify future goals and objectives of the private and public sector through discussions with landowners, local officials and river users.
- e. Identify and analyze existing and potential land and water use issues.
- f. Review existing laws and regulations affecting land use, development, and river conservation.

g. Develop strategies and alternatives to encourage the pursuit of the mutual goals of energy and economic development, river conservation, resource management, and expansion of tourism and recreational opportunities.

h. Identify for the Legislature possible options for future action.

These commissions could be used by State and local officials and landowners as an opportunity to determine the future uses of these river areas within a concerted amount of time.

OPTION 10. USE OF EXISTING STATE PROGRAMS, LAWS, AND REGULATIONS

The State could encourage river conservation through the increased use of existing State programs, laws, and regulations.

A variety of State programs and laws currently exist which influence decisions on the use of Maine's river resources. These programs and laws have the potential to be used more effectively in the future to help to avoid the inadvertent destruction of the river areas identified in this study.

The Land and Water Resources Council could, for instance, direct State agencies to implement their existing programs and laws in such a way as to enhance and conserve the river's values which have been recognized.

This would facilitate the consistent and efficient application of all relevant regulations. Individual agencies would still fulfill their assigned program and legislative responsibilities but would do so following formal consultation and coordination with other affected agencies. This coordination could be implemented through a river conservation and development task force made up to agency personnel responsible for enforcing river related regulations and/or granting development permits. Within this framework one agency could be designated to fulfill the coordination function or an interagency coordination office could be established.

Following review and approval, the Maine River Study findings could provide a focus for the setting of agency and task force conservation priorities. In addition, it could provide guidance for state review of shoreland zoning ordinances. The implementation of this river conservation option would facilitate the streamlining of permit procedures, provide consistency in the application of regulations, and provide a comprehensive approach to problem solving. This mechanism would also promote interagency communication and provide a formal conduit for the dissemination of new information regarding FERC license application changes, shoreline development proposals, etc. The systematic use of existing mechanisms is practical, expedient, and readily implementable within the state's existing legislative and regulatory framework.

Existing state laws and regulations which are now being used to conserve river resources include: the Site Location of Development Act, the Stream Alteration Act, the Mandatory Shorelands Zoning and Subdivision Control Act, the Coastal Wetlands Act, the Solid Waste Management Act, the Department of Environmental Protection's water quality control regulations, and the Register of Critical Areas Act, and the Land Use Regulation Commission's subdistricts. Two important State programs, with the potential to conserve significant river areas are:

10a. CRITICAL AREAS REGISTER

The State could evaluate the results of this study and designate appropriate rivers to the State Register of Critical Areas.

In 1974 the Maine Legislature approved an act establishing a State Register of Critical Areas to encourage the preservation and use of unusual and significant resource areas through land use planning, regulation and protective acquisition or management as appropriate.

A portion of the legislation establishes a Register of Critical Areas. The register is an official inventory of sites and areas of significant natural, scientific, scenic, or historical value. Termed "critical areas," these are sites which possess plant and animal life or geological features worthy of preservation.

The Critical Areas Program, within the State Planning Office, could evaluate the results of this study to determine which areas merit further study and recognition through the Register.

10b. USE OF LAND USE REGULATION COMMISSION SUBDISTRICTS

The State could conserve Maine's most significant rivers through the creation of special land use districts.

Many of Maine's most significant river areas flow through unorganized lands within the jurisdiction of the Maine Land Use Regulation Commission. The Commission using the State's Land Use Regulation Law has developed resource protection subdistricts for certain river areas. The protection subdistricts help to conserve significant river-related resource values while allowing for other appropriate types of land use development.

The Land Use Regulation Commission could assess the suitability and appropriateness of creating protection subdistricts on the rivers identified by this study.

This application of existing authorities not only can help to protect river corridors but also can play an important role in the development of cooperative agreements with landowners with regard to the management of private lands.

OPTION 11. COOPERATING AGREEMENTS

The State could enter into cooperative agreements with major landowners in Maine to conserve significant rivers.

Many of Maine's most significant rivers flow through large tracts of privately owned commercial forest lands. Certain large landowners such as the Great Northern Paper Company, have recognized the value of river conservation and its compatability with commercial forest activities. Great Northern recently entered into an agreement with the State which includes the donation of a conservation easement and the creation of a long-term resource protection plan for nearly 78 miles of the Penobscot River.

This approach to river conservation and public-private land stewardship could be initiated by the State for other river areas which flow through large landholdings.

OPTION 12. STATE RIVER MANAGEMENT PLANNING ON PUBLIC LANDS

State agencies could identify significant rivers located on their lands and take action to conserve these areas.

The State of Maine should set an example of sound river management for local governments and private landowners by taking an aggressive role in conserving significant river resources located on public lands. In this regard, the Governor could direct all State agencies to identify significant rivers flowing through public lands and develop river conservation management plans for these areas.

OPTION 13. INTERNATIONAL COOPERATION

The State could initiate an international cooperative agreement, to conserve and enhance significant boundary river areas, between the United States, Canada and Maine.

A number of significant rivers and river segments, identified by this study, form the international border between Canada and the United States. Such river areas as the St. Croix, the St. John and the St. Francis offer Maine the opportunity to create an international boundary waters recreation-conservation area.

These areas could be managed on a cooperative basis between Parks Canada, the State and the U.S. Department of the Interior.

Cooperative agreements, possibly designated using Parks Canada's "Agreements for Recreation and Conservation" as a model, could be developed to insure the conservation, enhancement and -- where appropriate -- the recreation development of this important river area.

VIII. Uses of the Study

The information gathered about rivers and related resources values in the Maine Rivers Study is comprehensive in nature, and hopefully will serve as a focus for identifying state priorities for the conservation and protection of rivers in Maine. This study should be incorporated into the decisionmaking framework of appropriate State agencies, local governments and private river conservation interests. Possible uses of the study are as follows:

1. Provide a framework for river resource conflict avoidance/mitigation activities.
2. Provide a framework for river conservation/development legislation.
3. Provide a focus for state efforts to effect federal/state/local consistency for river related programs and planning.
4. Identify resource planning priorities for:
 - A. State/regional/local river management planning
 - B. Federal/state/local technical assistance
 - C. Fiscal investment and allocation
 - D. Facility development and land acquisition
5. Provide a framework for federal/state environmental impact review studies.
6. Provide a focus for private river conservation efforts.
7. Identify for local municipalities significant river areas where modification and adjustment of shoreland zoning might be necessary.
8. Provide input to and coordinate the application and consistency of a variety of existing state programs and regulations.
 - A. Bureau of Parks and Recreation
 - a) Input to development and modification of the Statewide Comprehensive Outdoor Recreation Plan
 - b) Priority setting for acquisition and development.
 - c) Priority setting for Land and Water Conservation Fund studies.
 - d) Review of Federal Energy Regulatory Commission hydropower permits.

B. Department of Environmental Protection

- a) Input into existing programs under the following state laws:
 - Protection and Improvement of Waters Act
 - Site Location of Development Act
 - Solid Waste Management Act
 - Shoreland Zoning Act
 - Coastal Wetlands Act
- b) Evaluation of a variety of permits (discharge, site location, dredge and fill)
- c) Adjustments of shoreland zoning where appropriate
- d) Identify water quality improvement priorities

C. Land Use Regulation Commission

- a) Input into existing programs under the following state laws:
 - Site Location of Development Act
 - Shoreland Zoning Act
 - Subdivision Law
 - Land Use Regulation Law
- b) Evaluation of permits for activities in river corridor areas
- c) Adjustment of protection subdistricts in river corridors
 - Fish and Wildlife Protection Subdistrict
 - Recreation Protection Subdistrict
 - Shoreland Protection Subdistrict
 - Unusual Area Protection Subdistrict
 - Wetland Protection Subdistrict

D. Department of Inland Fisheries and Wildlife

- a) Review of Federal Energy Regulatory Commission hydropower permits
- b) Fisheries management planning priorities
- c) Fisheries habitat improvement priorities
- d) Fisheries stocking priorities

E. Soil and Water Conservation Commission

- a) Input to soil conservation planning

- F. Land and Water Resources Council
 - a) Land and water resource planning
 - b) Input to land and water resource management programs
- G. State Planning Office
 - a) Input to State Clearinghouse reviews (A-95)
 - b) Input to State Comprehensive planning
 - c) Input to water resource planning
 - d) Input to Critical Areas Program
 - Priority setting for critical areas studies
 - e) Input to resource policy programs
 - f) Review of shoreland zoning
- H. Office of Energy Resources
 - a) Input to Comprehensive Energy Plan
 - b) Input to renewable energy resource development
 - Planning for hydropower development
 - c) Input to energy facility siting
 - Conflict avoidance and mitigation
- I. State Development Office
 - a) Promotion of tourism
- J. Department of Marine Resources
 - a) Input to anadromous fisheries management and development
 - b) Priorities for fishway construction
 - c) Review of Federal Energy Regulatory Commission hydropower permits
- K. Department of Transportation
 - a) Input to highway construction planning
 - Avoidance and mitigation of conflicts with significant river resources
 - b) Input to scenic roads programs

IX. APPENDICES

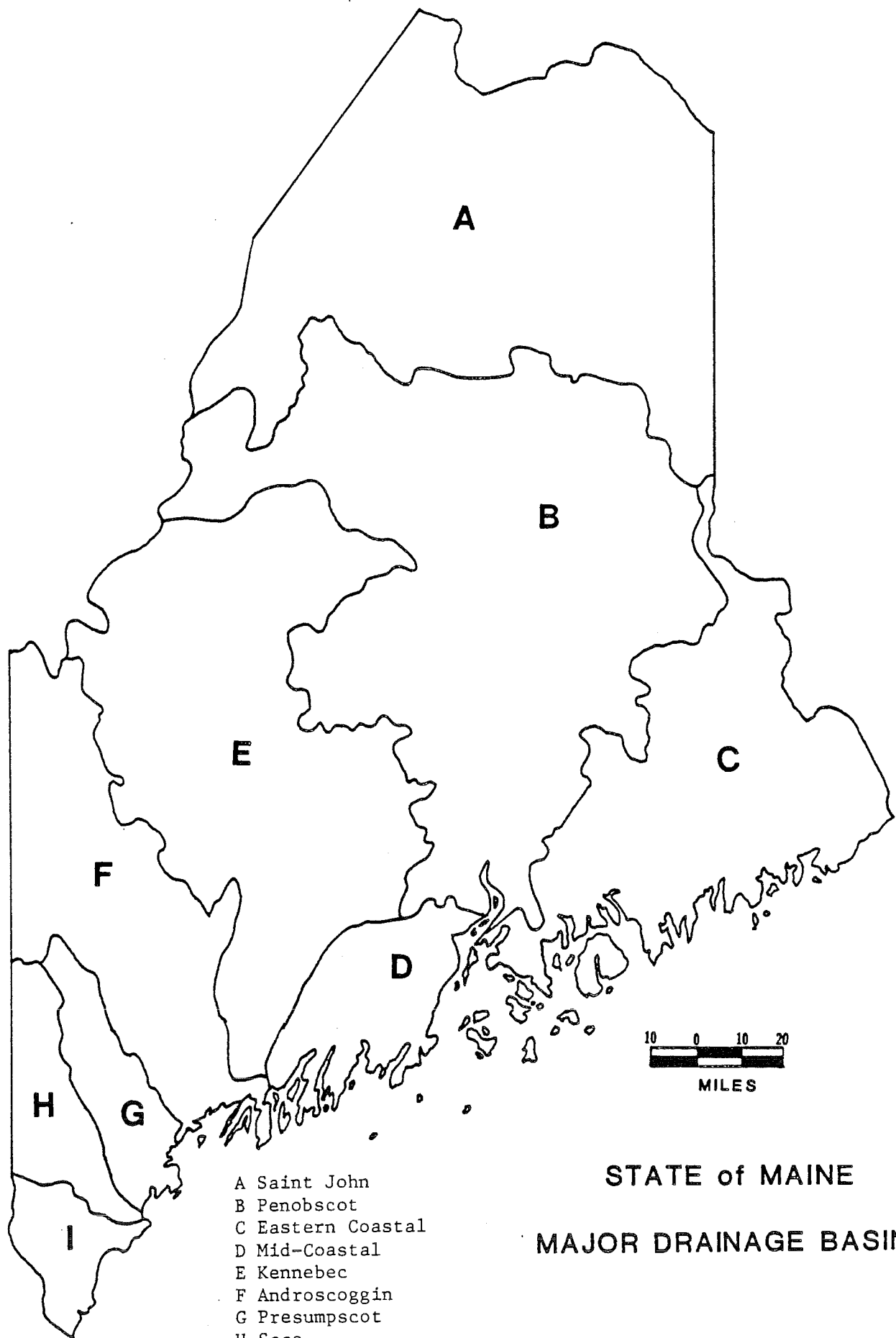
Appendix A: Analysis of Findings by River Basin

The Maine River Study has assessed river resource significance from a statewide perspective with no attempt made to include rivers in a particular significance category on the basis of location. However, the study participants recognize the importance of local and regional approaches to river planning and management and suggest that an evaluation of the study's findings by river drainage basin would prove worthwhile. All rivers and streams within a given basin are significant and interdependent components of the total riverine system and decisions concerning one river segment should not be made without an analysis of that system.

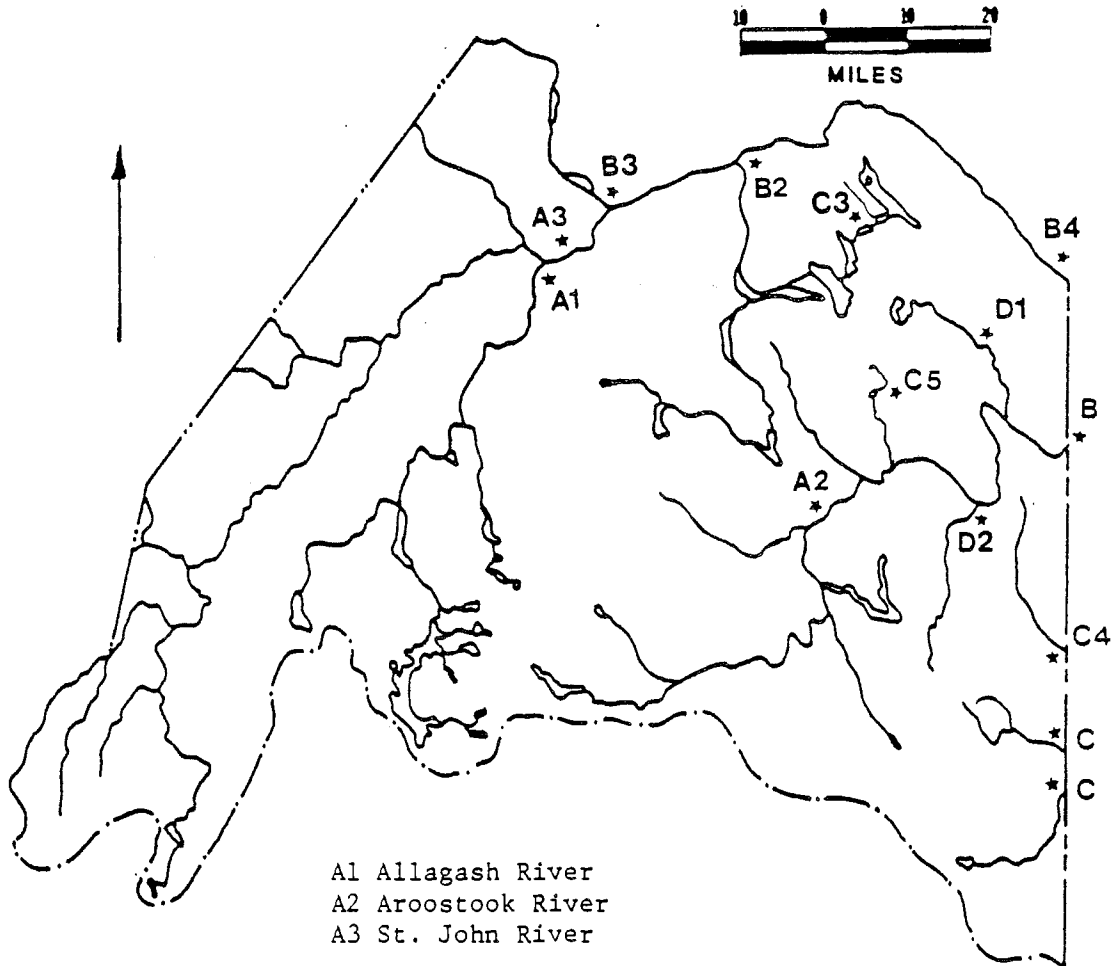
An analysis of identified A, B, C, and D rivers by river basin reveals that the majority of highly rated rivers are concentrated in the state's four largest and least developed river basins. These include the Eastern Coastal Watersheds Basin, the Kennebec River Basin, the Penobscot River Basin, and the St. John River Basin which possess a combined total of 18 "A" rivers and 13 "B" rivers. By contrast, the state's remaining five basins, all of which are located in the south and west portions of the state, possess a combined total of only two "A" rivers and five "B" rivers. From a regional or local perspective these seven rivers take on added significance, particularly as they are located near the state's largest population concentrations. "C" rivers such as the Presumpscot and the Royal are also of heightened significance when viewed from this perspective.

The Crooked, Kennebago, and Rapid Rivers, while given a "B" rating, are actually the highest rated rivers in the Presumpscot and Androscoggin River Basins and should be recognized accordingly. The state's smallest basin, the South Coastal Watersheds Basin, has no river listed in either the "A" or "B" category. Viewed from a localized perspective, "C" and "D" rivers become highly significant in this basin.

A basin by basin breakdown of rivers and streams identified by the study follows. Points on the basin maps designate the downstream terminus of each river segment. Refer to the matrix section of this report for complete segment descriptions and a list of associated tributaries.



SAINT JOHN RIVER BASIN



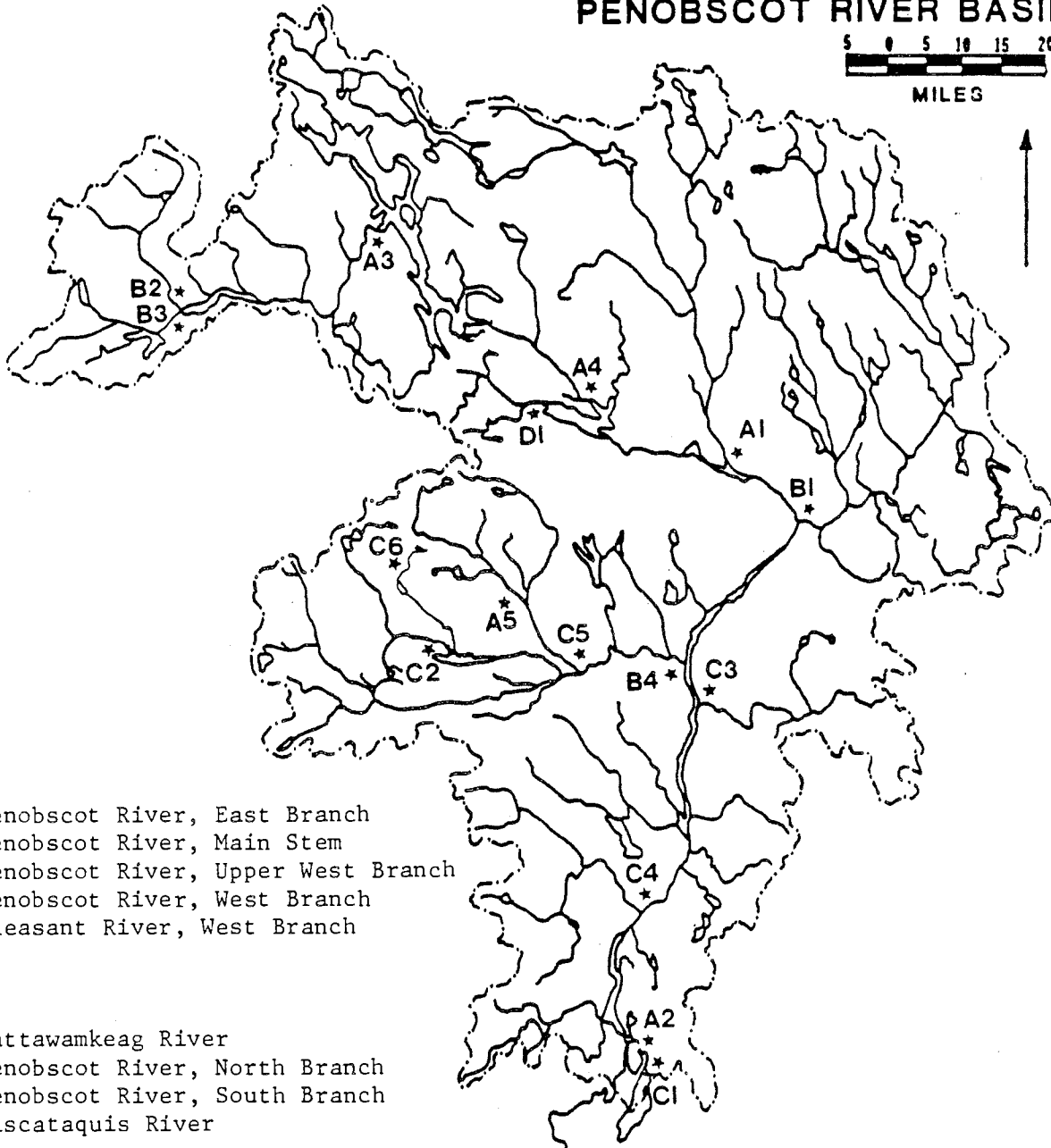
A1 Allagash River
A2 Aroostook River
A3 St. John River

B1 Aroostook River
B2 Fish River
B3 St. Francis River
B4 St. John River

C1 Meduxnekeag River
C2 Meduxnekeag River, North Branch
C3 Mclean Brook, North Fork
C4 Prestile Stream
C5 Salmon Brook

D1 Little Madawaska River
D2 Presque Isle Stream

PENOBSCOT RIVER BASIN



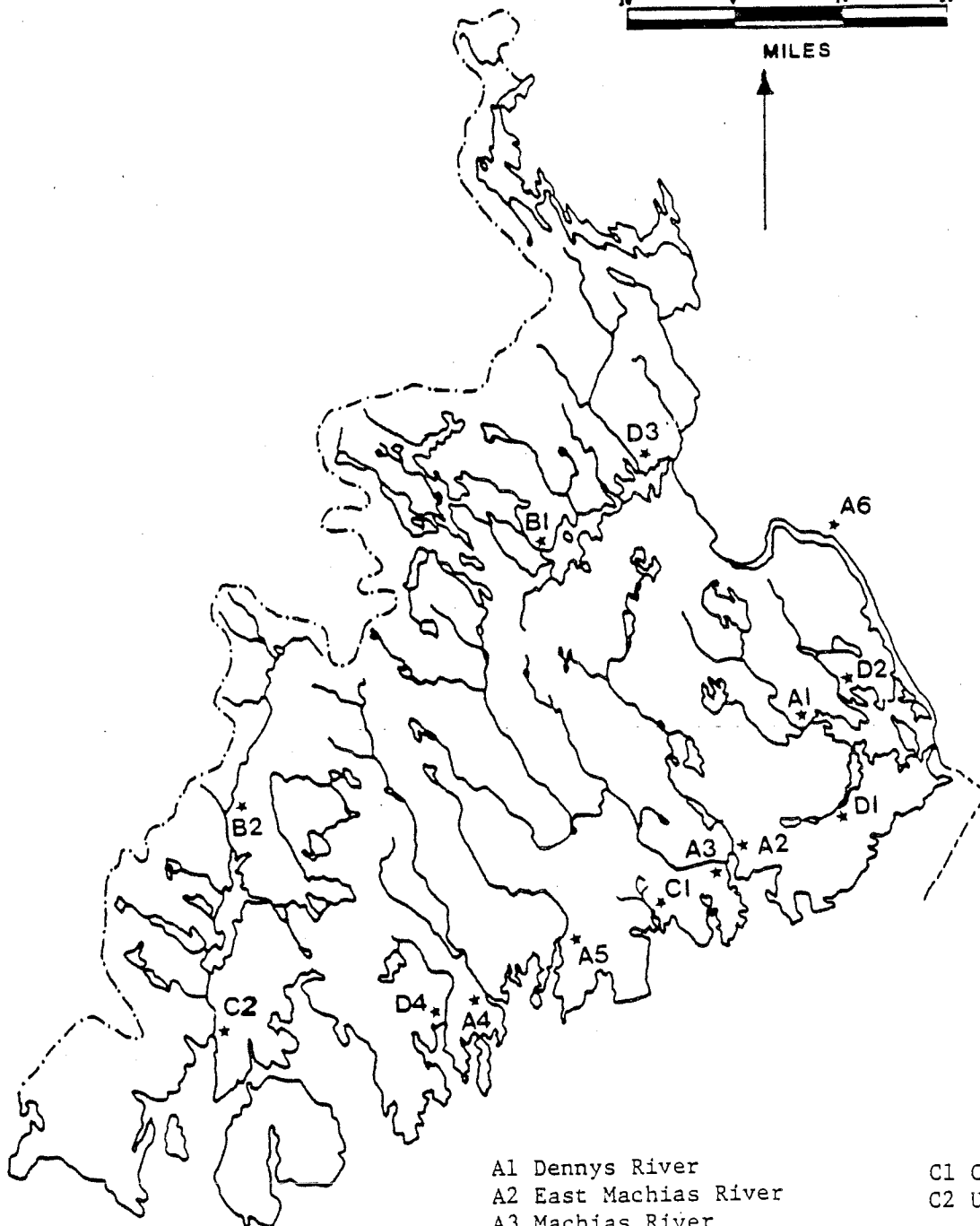
- A1 Penobscot River, East Branch
- A2 Penobscot River, Main Stem
- A3 Penobscot River, Upper West Branch
- A4 Penobscot River, West Branch
- A5 Pleasant River, West Branch

- B1 Mattawamkeag River
- B2 Penobscot River, North Branch
- B3 Penobscot River, South Branch
- B4 Piscataquis River

- C1 Bagaduce River
- C2 Big Wilson Stream
- C3 Passadumkeag River
- C4 Penobscot River
- C5 Pleasant River, Main Stem and East Branch
- C6 West Chairback Pond Stream

- D1 Nehmakanta Stream

EASTERN COASTAL WATERSHEDS



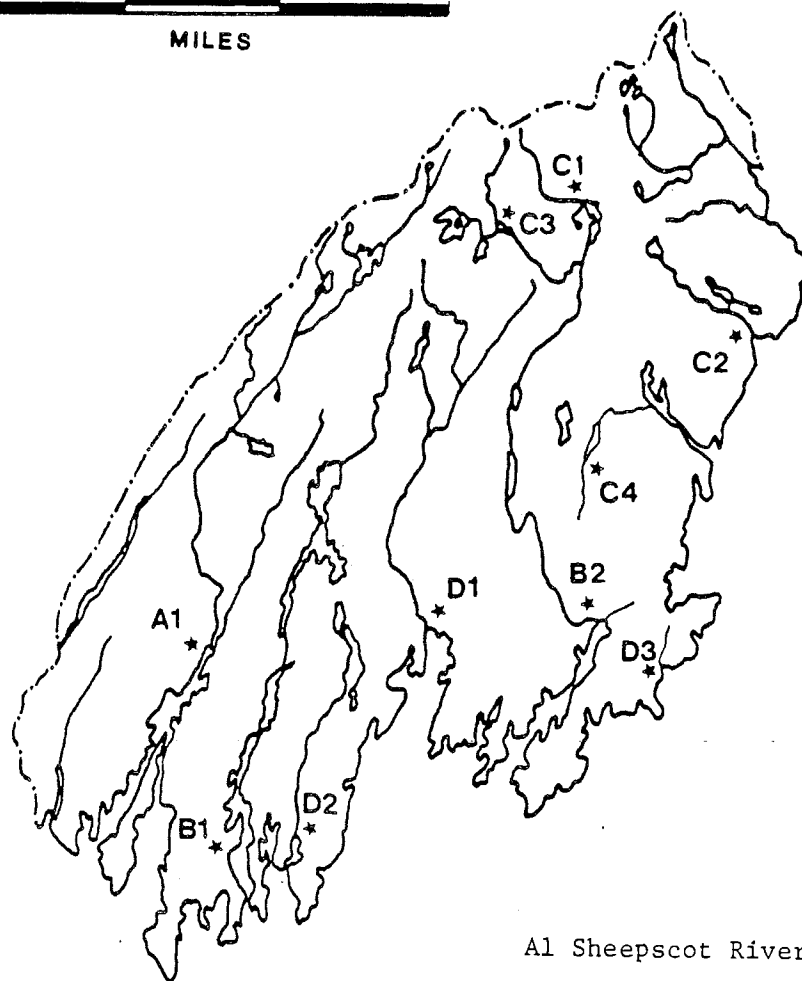
A1 Dennys River
 A2 East Machias River
 A3 Machias River
 A4 Narraguagus River
 45 Pleasant River
 A6 St. Croix River

C1 Chandler River
 C2 Union River

B1 Grand Lake Stream
 B2 Union River, West Branch

D1 Orange River
 D2 Pennamaquan River
 D3 Tomah Stream
 D4 Tunk Stream

MID-COASTAL WATERSHEDS



A1 Sheepscot River

B1 Damariscotta River

B2 St. George River

C1 Bartlett Stream

C2 Ducktrap River

C3 Kingdom Bog Stream

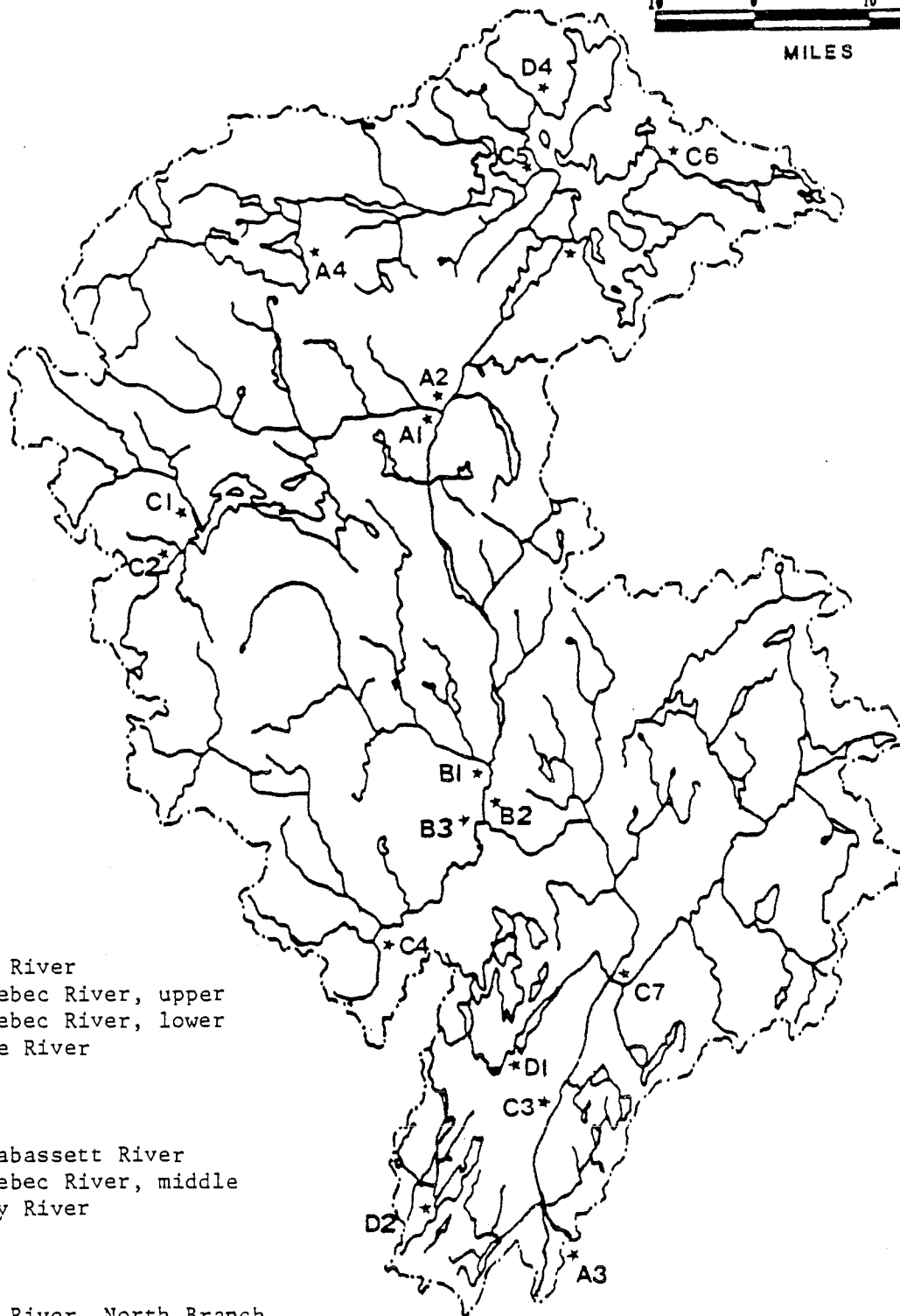
C4 Quiggle Brook

D1 Medomak River

D2 Pemaquid River

D3 Weskeag River

KENNEBEC RIVER BASIN

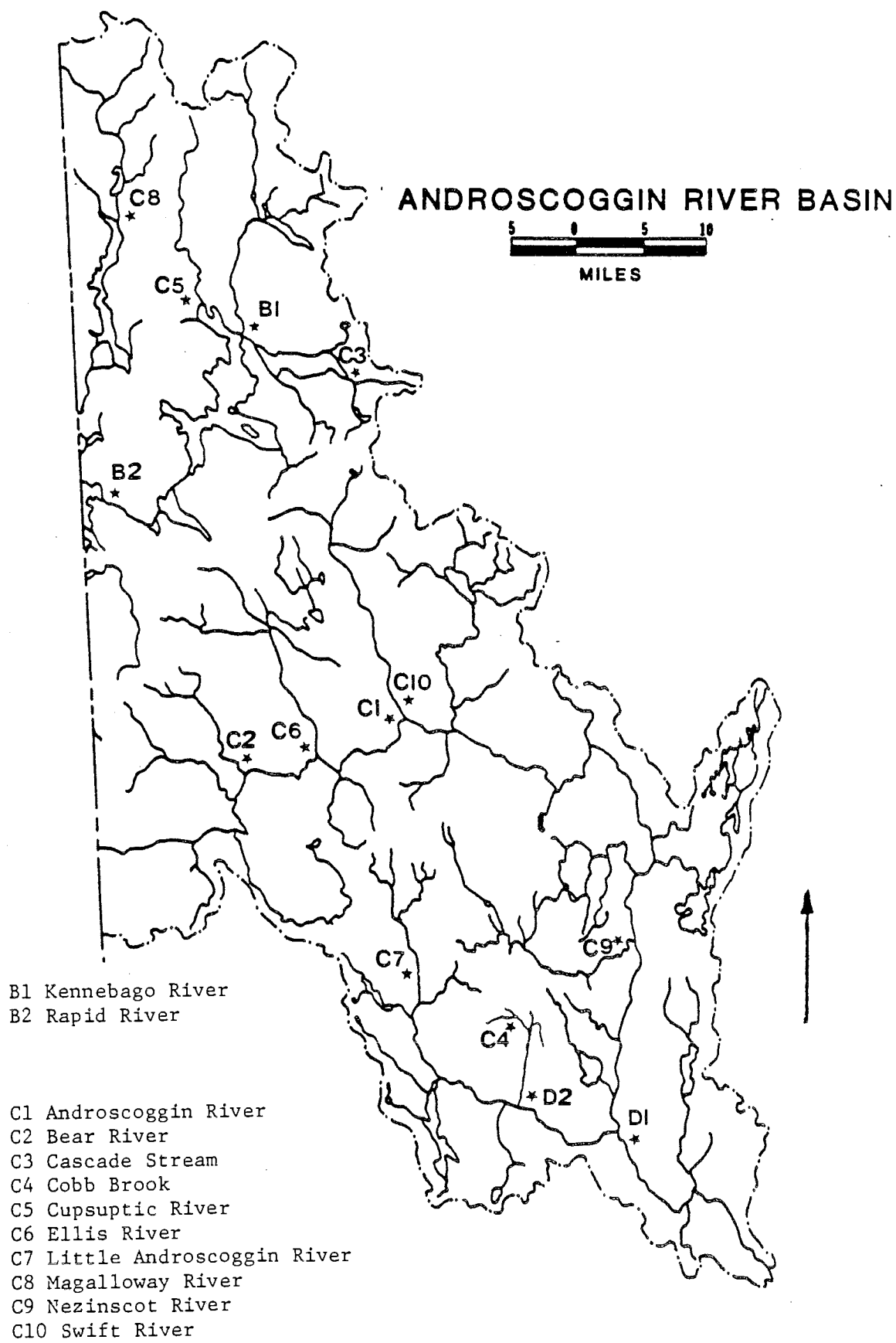


A1 Dead River
 A2 Kennebec River, upper
 A3 Kennebec River, lower
 A4 Moose River

B1 Carrabassett River
 B2 Kennebec River, middle
 B3 Sandy River

C1 Dead River, North Branch
 C2 Dead River, South Branch
 C3 Kennebec River
 C4 Little Norridgewock Stream
 C5 Moose River
 C6 Roach River
 C7 Sebasticook River

D1 Belgrade Stream
 D2 Jock Stream/Dilnow Brook
 D3 East Outlet Kennebec River
 D4 Socatean Stream



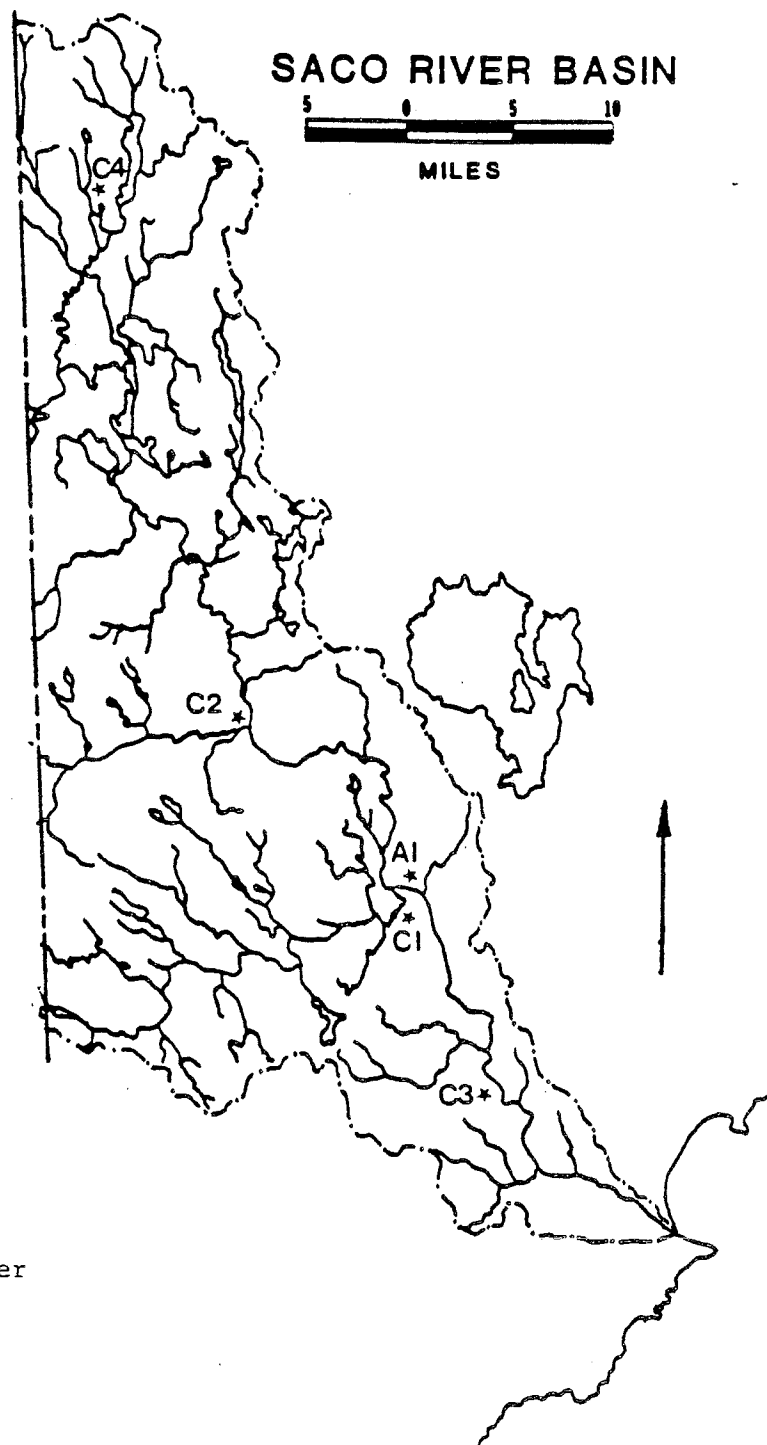
PRESUMPCOT RIVER BASIN



B1 Crooked River

C1 Presumpscot River
C2 Royal River

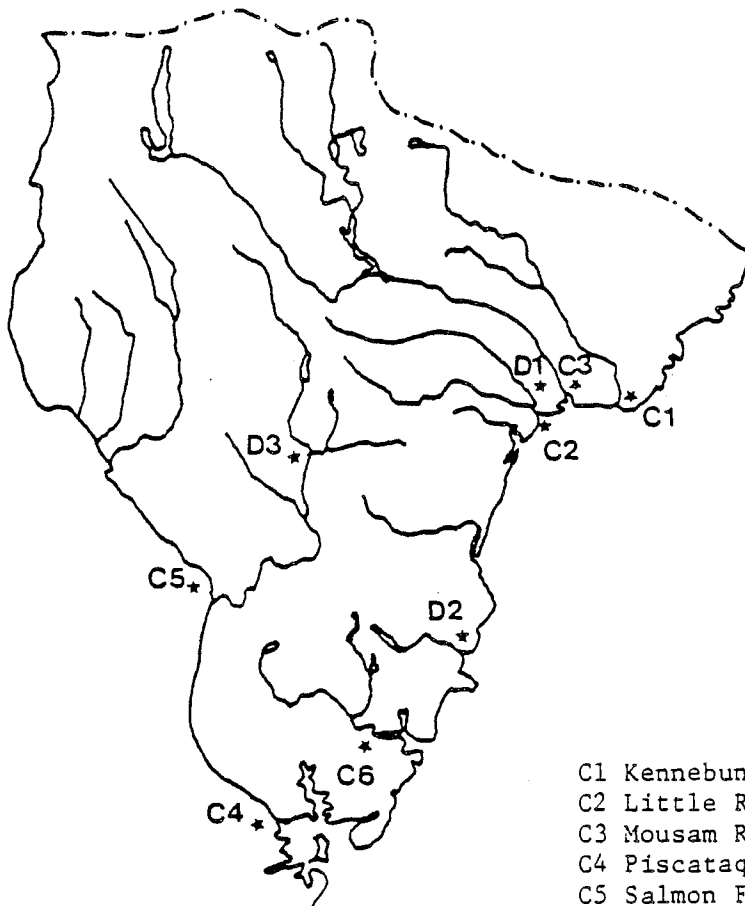
D1 Mill Creek
D2 Mill Stream
D3 Northwest River



A1 Saco River

C1 Little Ossipee River
C2 Ossipee River
C3 Saco River
C4 Sucker Brook

SOUTH COASTAL WATERSHEDS



- C1 Kennebunk River
- C2 Little River
- C3 Mousam River
- C4 Piscataqua River
- C5 Salmon Falls River
- C6 York River

- D1 Branch Brook
- D2 Cape Neddick River
- D3 Great Works River

MAINE RIVERS STUDY

Appendix B - River Related Geologic/Hydrologic Features

RIVER	SIGNIFICANT FEATURE	COUNTY	LOCATION
Abbott Brook	Abbott Brook Falls	Oxford	Lincoln Twp.
Albany Brook	Albany Basin Gorge	Oxford	Albany Twp.
Allagash River	Allagash Falls	Aroostook	T 15 R 11
Allagash Stream	Little Allagash Falls	Aroostook	Eagle Lake Twp.
Austin Stream	Austin Falls	Somerset	Moscow Twp.
Bagaduce River	Bagaduce Reversing Falls	Hancock	Brooksville
Bear River	Mother Walker Falls Gorge Screw Auger Falls Gorge Moose Cave Gorge	Oxford	Grafton Grafton Grafton
Big Wilson Stream	Tobey Falls Earley Landing Falls Big Wilson Falls	Piscataquis	Willimantic Willimantic Greenville
Black Stream	Black Stream Esker	Piscataquis	Piscataquis River to Branns Mill Pond
Carrabasset River	North Anson Gorge	Somerset	Anson
Cascade Stream	Cascade Stream Gorge	Franklin	Sandy River
Chandler Mill Stream	Chandler Mill Stream Falls	Franklin	Township E
Cold Stream	Cold Stream Falls	Somerset	Johnson Mountain
Cobb Brook	Cobb Brook Falls	Oxford	Hebron Twp.
Cupsuptic River	Big Falls	Oxford	Lower Cupsuptic Twp.

MAINE RIVERS STUDY

Appendix B - River Related Geologic/Hydrologic Features

RIVER	SIGNIFICANT FEATURE	COUNTY	LOCATION
Damariscotta River	Damariscotta Falls	Lincoln	Newcastle/ Nobleboro Twp.
Dead River	Grand Falls	Somerset	T3 R4 BKPWKR
North Branch Dead River	Dead River Esker	Franklin	Otter Pond to Mid-Chain Lake
Dunn Brook	Dunn Falls	Oxford	Andover North Surplus Twp.
Enchanted Stream	Enchanted Falls	Somerset	Lower Enchanted Twp.
Fish River	Significant Hydrologically linked system of lakes, ponds, rivers, and streams	Aroostook	
	Fish River Falls	Aroostook	T 14 R8
Fish River	Nadeau Thoroughfare Fossil Locality	Aroostook	Eagle Lake Twp.
Frye Brook	The Cataracts Waterfalls	Oxford	Andover West Surplus
Fox Brook	Fox Brook Falls Gorge Trapper Falls	Aroostook	T 13 R8, 9
Gulf Hagas Stream	Screw Auger Falls	Piscataquis	Bowdoin College Grant E Twp.
Hay Brook	Hay Brook Falls	Piscataquis	Bowdoin Collete Grant E Twp.
Houston Brook	Houston Brook Falls	Somerset	Pleasant Ridge Twp.

MAINE RIVERS STUDY

Appendix B - River Related Geologic/Hydrologic Features

RIVER	SIGNIFICANT FEATURE	COUNTY	LOCATION
Katahdin Stream	Katahdin Falls Pete and Cindy Falls	Piscataquis	T3 R10 WELS
Upper Kennebec River	Kennebec River Gorge	Somerset	West Forks Twp.
Kennebec River	Kennebec River Esker	Somerset	Two miles south of Caratunk to Caratunk
Kezar River	Kezar River Esker	Oxford	At Five Kezar Ponds
	Kezar River Gorge	Oxford	Lovell Twp.
Kibby Stream	Kibby Stream Falls	Franklin	King and Bartlett Twp.
Kingdom Bog Stream	The Kingdom Waterfall	Waldo	Montville Twp.
Little Androscoggin River	Little Androscoggin Esker	Oxford	Between Whitney and Hogan Ponds
	Snows Falls Gorge	Oxford	Paris Twp.
Little Wilson Stream	Little Wilson Falls Gorge	Piscataquis	Elliotsville Twp.
	Little Wilson Falls	Piscataquis	Elliotsville Twp.
Little Norridgewock Stream	Chesterville Esker	Franklin	Chesterville
Long Pond Stream	Slugundy Falls	Piscataquis	Elliotsville
Machias River	Upper Holmes Falls	Washington	Northfield Twp.

MAINE RIVERS STUDY

Appendix B - River Related Geologic/Hydrologic Features

RIVER	SIGNIFICANT FEATURE	COUNTY	LOCATION
Moose River	Holeb Falls	Somerset Franklin	Attean SR 7 Twp. " " "
Mosquito Brook	Mosquito Brook Pond Fossil Locality	Aroostook	T. 14 R. 7 WELS
Mountain Brook and Bearden Stream	Angel Falls	Oxford Franklin	TD
Mousam River	Waterfall at Old Falls Pond	York	Sanford
Moxie Stream	Moxie Falls	Somerset	West Forks Twp.
Nesowadnehunk Stream	Nesowadnehunk Falls Big Niagara Falls Little Niagara Falls	Piscataquis	T 3 R 10
Old Course Saco River	Old Course Saco River Meanders	Oxford	Saco River to southwest of W Fryeburg
Orbeton Stream	Redington Pond Falls	Franklin	T1 R2 WKP
Parlin Stream	Parlin Stream Falls Prospectors Falls	Somerset Somerset	Parlin Pond Twp. Parlin Pond Twp.
Passadumkeag River	Enfield Horseback Esker	Penobscot	Along Cold Stream and Ayers Brook
	Saponac Esker	Penobscot	Along Nicatous Stream and Upper Lord Brook
Penobscot River	Significant variety of river islands including Orson, Sugar, and Olan Islands	Penobscot	Socks Island to Passadumkeag

MAINE RIVERS STUDY

Appendix B - River Related Geologic/Hydrologic Features

RIVER	SIGNIFICANT FEATURE	COUNTY	LOCATION
East Branch Penobscot River	Grand Pitch Waterfall East Br. Penobscot Esker	Penobscot	T 5 R 8 Medway
South Branch Penobscot River	Pittston Academy Gorge	Somerset	Pittston Academy Grant Twp.
West Branch Penobscot	Ripogenus Gorge Ripogenus Marine Fossil Locality	Piscataquis Piscataquis	T 3 R 11 T 3 R 11
Upper West Branch Penobscot River	Old Roll Dam Waterfall	Piscataquis Somerset	Seboomook
East Branch Piscataquis River	Piscataquis River Waterfalls	Piscataquis	Shirley Twp.
West Branch Piscataquis River	Piscataquis River Gorge	Piscataquis	Shirley Twp. Blanchard Plantation
Pleasant River	Pineo Ridge Glaciomarine Delta	Washington	Cherryfield/ Columbia Twp.
East Branch Pleasant River	Gauntlet Falls	Piscataquis	T 8 R 10
West Branch Pleasant River	Gulf Hagas	Piscataquis	Bowdoin College Grand East Twp.
Presque Isle Stream	Chapman Fossil Locality	Aroostook	Chapman Twp.
Poplar Stream	Poplar Stream Falls	Franklin	Carrabasset Valley Twp.
Rattlesnake Brook	Rattlesnake Brook Gorge Rattlesnake Brook Falls	Oxford	Stow Twp.

MAINE RIVERS STUDY

Appendix B - River Related Geologic/Hydrologic Features

RIVER	SIGNIFICANT FEATURE	COUNTY	LOCATION
Red River	Red River Falls Gorge	Aroostook	T 14 R 8
Red River	Red River Fossil Locality	Aroostook	Winterville Plantation T. 15 R. 8 WELS T. 14 R. 8 WELS
Rocky Brook	Rocky Brook (Falls Camp) Waterfall	Aroostook	
Saco River	Saco River Meanders	Oxford	Hiram to Fryeburg
Saco River	Union Falls	York	Dayton
Saco River	Hiram Falls	York	Baldwin/Hiram Twp.
Saco River	Steep Falls	Cumberland	Limington Twp.
Sandy River	Smalls Falls	Franklin	Twp. E
East Branch Sandy Stream	The Falls Rest Area Jim Mack Falls	Somerset	Sandy Bay Twp.
Sawtelle Brook	Sawtelle Falls	Penobscot	T 6 R 7
Schoodic Brook	Pineo Ridge	Washington	Cherryfield
Seboeis River	Upper Seboeis River Gorge	Penobscot	T 6 R 7
Sheepscot River	Sheepscot Reversible Falls	Lincoln	Sheepscot
Shin Brook	Shin Falls	Penobscot	T 6 R 7 WELS
Smith Brook	Smith Brook Falls Gorge	Aroostook	T 13, 14 R 8

MAINE RIVERS STUDY

Appendix B - River Related Geologic/Hydrologic Features

RIVER	SIGNIFICANT FEATURE	COUNTY	LOCATION
Swift River	Coos Canyon	Oxford	Byron Twp.
	Swift River Rest Area Falls	Oxford	Roxbury
Tim Brook	Tim Pond Falls	Franklin	Tim Pond Twp.
Twelvemile Brook	Twelvemile Brook Esker	Kennebec	North of Clinton to headwaters
Middle Branch Union River	The Whalesback Esker	Hancock	Aurora
West Branch Union River	Silsby Plain	Hancock	Aurora
Wassataquoik Stream	Grand Falls	Penobscot Piscataquis	T 4 R 9
West Chairback Pond Stream	Falls at West Chairback Pond	Piscataquis	T 7 R 9
Wight Brook	Step Falls	Oxford	Limington

Appendix C-- River Related Rare Vascular Plants

The following list gives 97 species on the current Critical Areas Program rare plant list which are 1) typically found along rivers or 2) not typically, but occasionally found along rivers. Habitats include rock ledges, sandy or gravelly shores, backwaters and streams, estuaries and alluvial deposits. Please note that other rare plant species may be found near or along rivers but are not associated with a riverine habitat. An example is Calypso bulbosa, found near the St. John River. For specific habitat and locational information, refer to the list and compendium published by the Critical Areas Program (Gawler, Eastman, Tyler, 1981). Species marked with an asterisk are those for which the Critical Areas Program has currently verified stations along rivers.

1. *Equisetum variegatum
2. Selaginella apoda
3. Selaginella selaginoides
4. *Asplenium viride
5. Dryopteris fragrans
6. *Woodsia glabella
7. Peltandra virginica
8. *Potamogeton filiformis
9. *Potamogeton friesii
10. *Potamogeton pulcher
11. Potamogeton vaseyi
12. Zannichellia palustris
13. Najas guadalupensis
14. Echinodorus tenellus
15. Lophotocarpus spongiosus
16. Sagittaria rigida
17. Bromus pubescens
18. Calamagrostis inexpansa var. novae-angliae
19. Phleum alpinum
20. Poa alpigena
21. Trisetum melicoides
22. Carex atratiformis
23. Carex capillaris
24. Carex crawei
25. Carex garberi var. bifaria
26. Carex oronensis
27. Carex scirpoidea
28. Carex sterilis
29. Cyperus houghtonii

30. Elocharis diandra
31. Eleocharis pauciflora var. femaldii
32. Eleocharis rostellata
33. Scirpus steinmetzii
34. *Eriocaulon parkeri
35. *Juncus alpinus
36. Juncus dudleyi
37. Allium canadense
38. *Allium tricoccum
39. *Tofieldia glutinosa
40. Habenaria flava var. herboila
41. Listera auriculata
42. Spiranthes lucida
43. Salix cordata
44. Salix glaucophylloides
45. *Salix interior var. exterior
46. Ulmus rubra
47. Rumex fenestratus
48. *Nuphar microphyllum
49. *Nymphaea tetragona
50. *Anemone multifida
51. *Clematis verticillaris
52. Ranunculus amelinii var. hookeri
53. Thalictrum confine
54. Barbarea orthoceras
55. *Podostemum ceratophyllum
56. Tillaea aquatica
57. *Parnassia glauca
58. *Amelanchier gaspensis
59. *Rosa johannensis
60. Sanguisorba canadensis
61. *Astragalus alpinus var. brunetianus
62. Astragalus encosmus
63. Astragalus robinsii var. minor
64. *Hedysarum alpinum var. americanum
65. *Oxytropis johannensis
66. *Polygala senega
67. Callitriche anceps
68. Hypericum pyramidatum
69. Viola novae-angliae
70. *Shepherdia canadensis
71. Cryptotaenia canadensis
72. *Lilaeopsis chinensis
73. Primula laurentiana
74. *Primula mistassinica
75. *Samolus parviflorus
76. Gentiana amarella
77. Verbena urticifolia
78. Scutellaria parvula

79. *Castilleja septentrionalis
80. Euphrasia disjuncta
81. Limosella subulata
82. *Pedicularis furbishiae
83. Phryma leptostachya
84. Littorella americana
85. *Houstonia longifolia
86. Triosteum aurantiacum
87. *Antennaria rupicola
88. *Arnica mollis
89. Artemisia canadensis
90. Aster junciformis
91. Aster subulatus
92. Bidens eatoni
93. Erigeron angulosus var. kamtschaticus
94. *Erigeron hyssopifolius
95. Hieracium robinsonii
96. *Prenanthes racemosa
97. *Tanacetum huronense var. johannense

The numbers on this list of plant species are used to identify the rare botanic species present on each river on the final list of rivers with rare botanic plants.

It is important to note as well that each plant species is ranked in a hierarchy of importance, as either Nationally significant, significant in the New England region, or rare to the State of Maine. The final list of important botanic rivers defines the level of significance of the rare plant species, as well as whether the river corridor has known or historic habitat for the particular species.

The following list of abbreviations is used:

- NK: National significance, Known habitat
- NH: National significance, Historic habitat
- NEK: New England significance, Known habitat
- NEH: New England significance, Historic habitat
- SK: State significance, Known habitat
- SH: State significance, Historic habitat

MAINE RIVERS STUDY

Appendix C - River Related Rare Vascular Plants

RIVER	SEGMENT DESCRIPTION	COUNTY	LENGTH in Miles	SIGNIFICANCE LEVEL : PLANT SPECIES
<u>Allagash River</u>	Twin Brook Rapids to Finley Bogan	Aroostook	10	NK: 69 NEH: 94 SH: 39, 57
<u>Androscoggin River</u>	Swift River to Wheeler Island	Oxford	2.5	NEH: 5
<u>Aroostook River</u>	Canadian Border to Moore Brook	Aroostook	10	NK: 45 NH: 41, 64, 82, 97 NEK: 61, 66, 96 NEH: 21, 27, 28, 35, 43, 44, 45, 53, 58, 74, 76, 78, 90, 94 SH: 1, 17, 39
<u>Aroostook River</u>	Moore Brook to Hardwood Brook	Aroostook	11	NK: 45 NH: 64 NEK: 96 NEH: 21, 53, 58, 61, 62, 66, 90 SH: 39, 86
<u>Aroostook River</u> (including)	Hardwood Brook to Pettingill Brook	Aroostook	11	NH: 41 NEK: 61 NEH: 21, 28, 35, 78 SH: 42, 51
Pettingill Brook	Aroostook River to headwaters	Aroostook	4	NEK: 8, 9
<u>Aroostook River</u>	Pettingill Brook to Stratton Island	Aroostook	7	NH: 18, 64 NEK: 35 NEH: 9, 24, 28, 31, 53, 59, 96 SK: 39 SH: 1, 17, 36, 57, 86

MAINE RIVERS STUDY

NK: National significance, Known habitat
 NH: National significance, Historic habitat
 NEK: New England significance, Known habitat

NEH: New England significance, Historic habitat
 SK: State significance, Known habitat
 SH: State significance, Historic habitat

Appendix C - River Related Rare Vascular Plants

RIVER	SEGMENT DESCRIPTION	COUNTY	LENGTH in Miles	SIGNIFICANCE LEVEL : PLANT SPECIES
<u>Aroostook River</u>	Stratton Island to Pudding Rock	Aroostook	10	NH: 41, 64 NEK: 61, 96 NEH: 23, 31, 35, 40, 63, 74, 78, 94 SK: 39, 57 SH: 38
<u>Aroostook River</u>	Pudding Rock to Squa Pan Stream	Aroostook	14	NEK: 61 NEH: 25, 38, 43, 58, 74, 96 SH: 51
<u>Aroostook River</u> (including)	Squa Pan Stream to Mooseluk Stream	Aroostook	30	NH: 41, 64 NEK: 61, 74, 96 SH: 51
Squa Pan Stream	Aroostook River to Squa Pan Lake	Aroostook	3	NEH: 90
St. Croix Stream	Aroostook River to Blackwater River	Aroostook	3	NEH: 67
<u>Cape Neddick River</u>	Barn Point to headwaters	York	4	SH: 91
<u>Carrabasset River</u>	Kennebec River to North Anson	Somerset	2	NH: 95
<u>Carrabasset River</u>	Confluence with Hammond Field Brook to headwaters of South Branch	Franklin	16	NEH: 88
<u>Carrabasset Stream</u>	Kennebec River to County Line	Kennebec	2	SH: 42
<u>Dunston River</u>	Scarboro River to headwaters	Cumberland	2	SK: 12

MAINE RIVERS STUDY

NK: National significance, Known habitat

NEH: New England significance, Historic habitat

NH: National significance, Historic habitat

SK: State significance, Known habitat

NEK: New England significance, Known habitat

SH: State significance, Historic habitat

Appendix C - River Related Rare Vascular Plants

RIVER	SEGMENT DESCRIPTION	COUNTY	LENGTH in Miles	SIGNIFICANCE LEVEL : PLANT SPECIES
<u>Fish River</u> (including)	Ft. Kent Mills to Pinette Brook	Aroostook	4	NH: 41 NEK: 50, 51, 58, 87 NEH: 94
Fall Brook	Fish River to headwaters	Aroostook	4	SH: 93
Red River	Red Brook to Fourmile Brook	Aroostook	2	NEK: 94
<u>Fish River</u> (including)	Dead Brook to Portage Lake	Aroostook	3	NH: 41
Mosquito Brook	Fish River to headwaters	Aroostook	9	NH: 49
<u>Fish River</u>	Portage Lake to Hewes Brook	Aroostook	6	NH: 41, 49
Smith Brook	Fish River Lake to headwaters	Aroostook	6	NEK: 94
<u>Gott Brook</u>	Mattakeunk Stream to headwaters	Penobscot	4	NEH: 52
<u>Great Works River</u>	Old North Berwick Road to Pond in the River	York	11	NEH: 40 SH: 77
<u>Houston Brook</u>	Wyman Lake to headwaters	Somerset	5	NEH: 94
<u>Kennebec River</u> (including)	Bald Head to Merrymeeting Bay	Sagadahoc	14	NEK: 72 NEH: 15 SH: 75
Winnegance Creek	Kennebec River to headwaters	Sagadahoc	4	NEK: 72 NEH: 15 SK: 75 SH: 12, 32, 81
Back River	Bald Head to Flying Point	Sagadahoc	7	NEK: 72 NEH: 15, 34, 56, 92 SK: 75 SH: 12

MAINE RIVERS STUDY

NK: National significance, Known habitat
 NH: National significance, Historic habitat
 NEK: New England significance, Known habitat
 SK: State significance, Known habitat
 SH: State significance, Historic habitat

Appendix C - River Related Rare Vascular Plants

RIVER	SEGMENT DESCRIPTION	COUNTY	LENGTH in Miles	SIGNIFICANCE LEVEL : PLANT SPECIES
<u>Merrymeeting Bay</u> (including)		Sagadahoc		NEH: 15, 30, 32, 34, 92 SK: 75 SH: 12, 81
Androscoggin River	Merrymeeting Bay to Brunswick	Sagadahoc Cumberland	5	NEH: 30, 92
Cathance River	Merrymeeting Bay to Bradley Pond	Sagadahoc Cumberland	12	NEK: 34, 56 NEH: 30, 92 SH: 13, 16, 81
<u>Kennebec River</u>	Merrymeeting Bay to South Dresden	Sagadahoc Kennebec	10	NEH: 35, 40, 56
<u>Kennebec River</u> (including)	Three miles below Sidney to three miles above Vassalboro	Kennebec	9	NEH: 35 SH: 36, 37, 71, 83
Seven Mile Stream	Kennebec River to Webber Pond	Kennebec	4	NEH: 55
<u>Kennebec River</u> (including)	Winslow-Vassalboro town line to Benton-Clinton town line	Kennebec	11	SH: 1, 39, 42, 83, 85
Messalonskee Stream	Kennebec River to Messalonskee Lake	Kennebec	11.5	NEH: 55
<u>Kennebec River</u> (including)	Clinton-Skowhegan town line to Madison-Norridgewock town line	Somerset	18	NEH: 40, 59 SH: 1, 17, 46, 71
Wesserunsett Stream	Kennebec River to one mile above Malbon's Mills	Somerset	3	SH: 83
<u>Kennebec River</u>	Madison to Wyman Dam	Somerset	23	NEK: 70 NEH: 85 SH: 36, 85

MAINE RIVERS STUDY

NK: National significance, Known habitat
 NH: National significance, Historic habitat
 NEK: New England significance, Known habitat

NEH: New England significance, Historic habitat
 SK: State significance, Known habitat
 SH: State significance, Historic habitat

Appendix C - River Related Rare Vascular Plants

RIVER	SEGMENT DESCRIPTION	COUNTY	LENGTH in Miles	SIGNIFICANCE LEVEL : PLANT SPECIES
<u>Kennebec River</u>	Holly Brook to the Forks	Somerset	7	NEH: 21
<u>East Outlet Kennebec River</u>	Indian Pond to Moosehead Lake	Piscataquis	4	NH: 41
<u>Little Spencer Stream</u>	Spencer Stream to Spencer Lake	Somerset	6	NEK: 85
<u>West Branch Mattawamkeag River (including)</u>	Mattawamkeag Lake to Island Falls-Dyer Brook Township Line	Aroostook	9	NH: 95 NEK: 87, 94 SH: 57
<u>Fish Stream</u>	West Branch Mattawamkeag River to Patten	Aroostook	12	NK: 41, 101 NEK: 90, 100 NEH: 25 SK: 39 SH: 57, 93
<u>North Fork McLean Brook</u>	Long Lake to headwaters	Aroostook	12	NK: 49
<u>Lower Meduxnekeag River</u>	Canadian border to Meduxnekeag Lake	Aroostook	16	NEH: 21, 52, 74, 90
<u>North Branch Meduxnekeag River</u>	Canadian border to Monticello T.C R.2 township line	Aroostook	8	NH: 95 NEH: 21 SH: 57
<u>Moose River (including)</u>	Attean Pond to Attean Falls	Somerset	1	NH: 49
<u>Number Five Bog Stream</u>	Moose River to Bog Pond	Somerset	3	NEK: 100
<u>Moxie Stream</u>	Kennebec River to Moxie Pond	Somerset	5	NK: 6 NEK: 23, 94 NEH: 88
<u>Mousam River</u>	Kennebunk to Old Falls Pond	York	7	SK: 37

MAINE RIVERS STUDY

NK: National significance, Known hab.
 NH: National significance, Historic habitat
 NEK: New England significance, Known habitat

NEH: New England significance, Historic habitat
 SK: State significance, Known habitat
 SH: State significance, Historic habitat

Appendix C - River Related Rare Vascular Plants

RIVER	SEGMENT DESCRIPTION	COUNTY	LENGTH in Miles	SIGNIFICANCE LEVEL : PLANT SPECIES
<u>Nonesuch River</u>	Scarborough to headwaters	York	12	NEH: 34 SH: 2
<u>Northwest River</u>	Sebago Lake to Mill Brook	Cumberland	5	SH: 86
<u>Ossipee River</u>	Mill Brook to N.H. border	Oxford	3	NEK: 10
<u>Penobscot River</u> (including)	Bowden Point to Hampden-Bangor town line	Waldo Penobscot	15	NEH: 15, 34 SK: 75, 81 SH: 36
Marsh Stream	Marsh Bay to West Winterport	Waldo	8	NEH: 40 SH: 38
<u>Penobscot River</u>	Hampden-Bangor township line to Veazie-Orono township line	Penobscot	7	NH: 69 NEH: 15 SH: 75
<u>Penobscot River</u> (including)	Veazie-Orono Township line to Milford-Greenbush township line	Penobscot	14	NK: 26 NH: 69 SH: 11, 51
Stillwater River	Orono to Socks Island	Penobscot	11	NH: 69 NEK: 42, 55 NEH: 40 SK: 85
Pushaw Stream	Stillwater River to Pushaw Lake	Penobscot	8	NEH: 55
<u>Penobscot River</u>	Sebonibus Rapids to Mattaseunk Dam	Penobscot	12	NH: 26, 69 NEH: 40
<u>East Branch Penobscot River</u>	Grindstone-East Millinocket township line to Hay Brook	Penobscot	7	NEH: 40
Wassataquoik Stream	Katahdin Brook to Robar Stream	Penobscot	4	NH: 41

MAINE RIVERS STUDY

NK: National significance, Known habitat

NEH: New England significance, Historic habitat

NH: National significance, Historic habitat

SK: State significance, Known habitat

NEK: New England significance, Known habitat

SH: State significance, Historic habitat

Appendix C - River Related Rare Vascular Plants

RIVER	SEGMENT DESCRIPTION	COUNTY	LENGTH in Miles	SIGNIFICANCE LEVEL : PLANT SPECIES
<u>North Branch Penobscot River</u>	Little Lane Brook to Norris Brook	Somerset	7	NH: 22
<u>West Branch Penobscot River</u>	Ripogenus Gorge	Piscataquis	1.5	SH: 51
<u>Piscataquis River</u>	Dagget Brook to Guilford	Piscataquis	14	NH: 95 NEH: 21, 31, 40, 74, 78, 94
<u>Pleasant River</u>	Bill Smith Brook to Crebo Brook	Washington	3	NEK: 100
<u>West Branch Pleasant River</u>	Gulf Hags Brook to Stair Falls	Pleasant	3	SH: 5
<u>Prestile Stream</u>	Three Brooks to Pretty Brook	Aroostook	6	NH: 20 NEK: 8 NEH: 52
<u>Presumpscot River</u>	Route 9 Bridge to Piscataqua River	Cumberland	2.5	SH: 37
<u>Saco River</u>	Cooks Brook to Bar Mills	York	2	SH: 17
<u>St. Francis River (including)</u>	St. John River to Estcourt	Aroostook	35	SH: 36, 93
Falls Brook	St. Francis River to Falls Pond	Aroostook	8	NEH: 78
<u>St. George River</u>	Thomaston to White Oak Pond	Knox	12	NEH: 15 SH: 12, 51, 81

MAINE RIVERS STUDY

NK: National significance, Known habitat
 NH: National significance, Historic habitat
 NEK: New England significance, Known habitat

NEH: New England significance, Historic habitat
 SK: State significance, Known habitat
 SH: State significance, Historic habitat

Appendix C - River Related Rare Vascular Plants

RIVER	SEGMENT DESCRIPTION	COUNTY	LENGTH in Miles	SIGNIFICANCE LEVEL : PLANT SPECIES
<u>St. John River</u>	Six Mile Island to International Bridge	Aroostook	6	NK: 82, 97 NH: 18, 65 NEH: 21, 35, 47, 59, 61, 76 SH: 36
<u>St. John River</u>	Lille to Grand Isle	Aroostook	3	NH: 64, 97 NEH: 43, 61, 78
<u>St. John River</u>	Canyon Brook to Frenchville	Aroostook	3	NK: 65, 82 NH: 97 NEK: 50, 89 NEH: 35, 61 SK: 39 SH: 37, 57
<u>St. John River</u>	Audibert Brook to Savage Island	Aroostook	11	NK: 65, 82, 97 NH: 41, 64, 69 NEK: 59, 61, 74, 78 NEH: 21, 24, 25, 35, 43, 44, 50, 54, 62, 96, 99 SH: 39, 39, 57
<u>St. John River</u>	Wheelock Brook to Cross Rocks Landing at Allagash/St. Francis township line	Aroostook	14	NK: 22, 64, 65, 82, 97 NH: 41, 69 NEK: 50, 59, 61, 74, 78 NEH: 21, 25, 35, 54, 61, 76, 96, 99 SK: 39, 57 SH: 36, 93

MAINE RIVERS STUDY

NK: National significance, Known habitat

NEH: New England significance, Historic habitat

NH: National significance, Historic habitat

SK: State significance, Known habitat

NEK: New England significance, Known habitat

SH: State significance, Historic habitat

Appendix C - River Related Rare Vascular Plants

RIVER	SEGMENT DESCRIPTION	COUNTY	LENGTH in Miles	SIGNIFICANCE LEVEL : PLANT SPECIES
<u>St. John River</u>	Cross Rocks Landing at Allagash/ St. Francis township line to Hafford Brook	Aroostook	16	NK: 64, 65, 69, 82, 86, 97 NH: 22 NEK: 35, 59, 61, 74, 76, 79, 96 NEH: 21, 44 SK: 39, 57
<u>St. John River</u>	Hafford Brook to Big Black Rapids	Aroostook	22	NK: 82 NH: 2 NEK: 88 NEH: 19, 59 SH: 36
<u>St. John River</u>	Big Black Rapids to Seven Islands	Aroostook	16	NK: 82 NEH: 61, 94
<u>St. John River</u> (including)	Billy Jack Brook to T. 12 R. 16 - T. 11 R. 16 township line	Aroostook	11	NH: 64 NEH: 28, 51, 74, 78 SH: 39, 86
Baker Branch	St. John River to T. 9 R. 17 WELS - T. 8 R. 17 WELS township line	Aroostook	8	SH: 1
<u>Salmon Brook</u>	High Meadow Road to Headwaters	Aroostook	6	NH: 49 NEK: 100
<u>Salmon Falls River</u>	Piscataqua River to South Berwick	Oxford	4	NEK: 72 NEH: 92 SH: 91
<u>Sandy River</u>	Kennebec River to Bragden Brook	Somerset Franklin	5	NEH: 40 SH: 83

MAINE RIVERS STUDY

NK: National significance, Known habitat NEH: New England significance, Historic habitat
 NH: National significance, Historic habitat SK: State significance, Known habitat
 NEK: New England significance, Known habitat SH: State significance, Historic habitat

Appendix C - River Related Rare Vascular Plants

RIVER	SEGMENT DESCRIPTION	COUNTY	LENGTH in Miles	SIGNIFICANCE LEVEL : PLANT SPECIES
<u>Sebasticook River</u> (including)	Kennebec River to Clinton	Kennebec	12	NEH: 55 SH: 11
Fifteenmile Stream	Sebasticook River to headwaters	Kennebec	11	SH: 38
Pratt Brook	Fifteenmile Stream to headwaters	Kennebec	5	NEH: 35
<u>Sheepscot River</u>	Lehman Island to Alna- Whitfield township line	Lincoln	8	NEH: 15, 34, 35, 92 SS: 81
<u>Smelt Brook</u>	York River to headwaters	York	5	NEH: 15
<u>Tumbledown Dick Stream</u>	Nahmakanta Stream to headwaters	Piscataquis	5	NEH: 5
<u>Union River</u>	Union River Bay to Graham Lake	Hancock	6	SH: 81

MAINE RIVERS STUDY

APPENDIX D - River Related Critical/Ecologic Areas and Features

RIVER	SIGNIFICANT FEATURE	COUNTY	LOCATION
<u>Bagaduce River</u>	Unique breeding grounds for horseshoe crabs	Hancock	Brookville
<u>Cathance Stream</u>	Great Works Wildlife Management Area	Washington	Edmunds Twp.
<u>Damariscotta River</u>	Plummer Point Nature Preserve	Lincoln	S. Bristol Twp.
<u>Fifteenth and Sixteenth Streams</u>	Meddybemps Heath-National Natural Landmark	Washington	Headwaters of Meddybemps Lake
<u>Kennebec River</u>	Bald Head Nature Preserve	Sagadahoc	Arrowsic Twp.
<u>Kennebec River</u>	Robert P.T. Coffin Wildflower Reservation	Sagadahoc	Woolwich Twp.
<u>Kennebec River</u>	Steve Powell Refuge and Wildlife Management Area	Lincoln	Swan Island
<u>Kennebec River</u>	Indian and Fowl Meadow Islands Nature Preserve	Somerset	near Embden
<u>Kennebunk River</u>	Butler and Marshall Nature Preserve	York	Off Old Port Road in Kennebunk
<u>Little Norridgewolk Stream</u>	Chesterville Wildlife Management Area	Franklin	Chesterville Twp.
<u>Little River</u> (including)	Rachael Carson National Wildlife Refuge	Oxford	Wells Twp.
Merriland River and Branch Brook			
<u>Mattawamkeag River Stream</u> (including)	Crystal Bog (Thousand Acre Bog): National Natural Landmark	Aroostook	Crystal Twp.
Fish Stream			
East Branch			
Molunkus Stream			

MAINE RIVERS STUDY

Appendix D - River Related Critical/Ecologic Areas and Features

RIVER	SIGNIFICANT FEATURE	COUNTY	LOCATION
<u>Merrymeeting Bay/ River System</u> (including)	Significant tidal bay and estuarine system	Sagadahoc Cumberland	Lower Kennebec River
Abagadasset River			
Cathance River			
Muddy River			
Androscoggin River			
Eastern River			
<u>Magalloway River</u>	Heron Rookery	Franklin	Lincoln Plantation
<u>South Branch Marsh River</u>	Mendall Marsh Wildlife Management Area	Waldo	Frankfort Twp.
<u>Medomak River</u>	Osborn-Finch Nature Preserve	Lincoln	Waldoboro
<u>Mill Creek</u>	Mill Creek Nature Preserve	Cumberland	Falmouth
<u>Mill Stream</u>	Mast Landing Sanctuary	York	Freeport Twp.
<u>Moose River</u>	Moose River Nature Preserve	Somerset	Rockwood Plantation
<u>Passadumkeag River</u> (including)	Passadumkeag Marsh: National Natural Landmark	Penobscot	Passadumkeag Twp.
Cold Stream			
Little Cold Stream			
<u>Piscataqua River</u>	American Oyster Beds	Oxford	Eliot

MAINE RIVERS STUDY

Appendix D - River Related Critical/Ecologic Areas and Features

RIVER	SIGNIFICANT FEATURE	COUNTY	LOCATION
<u>Pleasant River</u>	Great Heath	Washington	T. 18 MDBPP
<u>West Branch Pleasant River</u>	The Hermitage Old Growth White Pine Stand: National Natural Landmark	Piscataquis	Bowdoin College Grant East Twp.
<u>Presumpscot River</u>	Gilsland Farm Sanctuary	Cumberland	Falmouth Twp.
<u>Presumpscot River</u>	Presumpscot Old Growth White Pine Stand	Cumberland	Falmough Twp.
<u>Quiggle Brook</u>	Meadow Mountain Nature Preserve	Knox	Warren Twp.
<u>Saco River</u>	Hiram Nature Study Area	Oxford	Baldwin Twp.
<u>Saco River</u>	Brownfield Bog Wildlife Management Area	Oxford	Brownfield Twp.
<u>St. Croix River</u>	Moosehorn National Wildlife Refuge	Washington	Baring Plantation
<u>St. George River (including)</u>	Appleton Bog: National Natural Landmark	Knox	Appleton Twp.
Dead River			
<u>Salmon Falls River</u>	Vaughan Woods Nature Preserve	Oxford	South Berwick Twp.
<u>Scarborough River</u>	Scarborough Marsh Nature Center	Cumberland	Scarborough Twp.

MAINE RIVERS STUDY

Appendix D - River Related Critical/Ecologic Areas and Features

RIVER	SIGNIFICANT FEATURE	COUNTY	LOCATION
<u>Sucker Brook</u>	Sucker Brook Watershed Preserve	Oxford	Lovell Twp.
<u>Vaughan Brook</u>	Vaughan Estate old growth white pine stand	Kennebec	
<u>Wight Brook</u>	Step Falls Nature Preserve	Oxford	Newry Twp.

MAINE RIVERS STUDY

Appendix E - Rivers with Significant Bald Eagle Habitat

RIVER	SEGMENT DESCRIPTION	COUNTY	LENGTH IN MILES
<u>Androscoggin River</u>	South of Auburn to north of West Leeds	Androscoggin	18
<u>Bagaduce River</u>	Castine to Walker Pond	Hancock	15
<u>Damariscotta River</u>	Farnham Point to Damariscotta	Lincoln	20
<u>Dennys River</u> (including)	Hinkley Point to headwaters of Meddybemps Lake	Washington	22
Cathance Stream	Confluence with Dennys River to Lake Cathance	Washington	13
<u>East Machias River</u>	Newcomb Point to Pocomoonshine Lake	Washington	32
<u>Machias River</u>	Fort O'Brian Point to Fifth Machias Lake	Washington	47
<u>Merrymeeting Bay/River</u> System (including)			
Kennebec River	Bay Point to Gardiner	Lincoln Sagadahoc	27
Cathance River	Merrymeeting Bay to Bradley Pond	Sagadahoc	13
Androscoggin River	Merrymeeting Bay to Brunswick	Cumberland Sagadahoc	5
Eastern River	Merrymeeting Bay to Kelly Road Bridge	Lincoln Kennebec	10
<u>Penobscot River</u>	Bucksport to Old Town	Waldo Hancock Penobscot	27

MAINE RIVERS STUDY

Appendix E - Rivers with Significant Bald Eagle Habitat

RIVER	SEGMENT DESCRIPTION	COUNTY	LENGTH IN MILES
<u>West Branch Penobscot River</u>	East Millinocket to Ripogenus Dam	Piscataquis	47
<u>Piscataqua River</u>	Kittery to confluence with Salmon Falls River	York	14
<u>Pleasant River</u>	Seavey Point to headwaters of Pleasant River Lake	Washington	30
<u>St. Croix River</u>	Calais to Spednik Lake	Washington	48
<u>Union River</u>	Union Bay to Graham Lake	Hancock	6

MAINE RIVERS STUDY

Appendix F - Rivers with Undeveloped Corridors

RIVER NAME	SEGMENT DESCRIPTION	AVERAGE DEVELOPMENT POINTS/MILE	COUNTY	LENGTH IN MILES
<u>Allagash River</u> (including)	St. John River to Telos Lake	9	Aroostook Piscataquis	102
Musquacook Stream	Allagash River to Clear Lake	4	Aroostook Piscataquis	27
Chemquasabamticook Stream	Long Lake to Ross Lake	7	Aroostook Piscataquis	21
Allagash Stream	Chamberlain Lake to headwaters	1	Piscataquis	23
<u>Aroostook River</u>	Sheridan to Washburn	28	Aroostook	17
<u>Aroostook River</u> (including)	Masardis to Millinocket Stream	5	Aroostook	32
Millinocket Stream	Confluence with Aroostook River to Millinocket Lake	6	Aroostook	5
Munsungan Stream	Confluence with Aroostook River to Munsungan Lake	4	Aroostook	6
Machias River	Aroostook River to headwaters of Big Machias Lake	7	Aroostook	40
<u>Big Wilson Stream</u> (including)	Sebec Lake to Lower Wilson Pond	14	Piscataquis	19
Little Wilson Stream	Confluence with Big Wilson Stream to headwaters	3	Piscataquis	8
<u>Chandler River</u>	Deep Hole Point to headwaters	21	Washington	15
Cupsuptic River	Cupsuptic Lake to headwaters	7	Oxford	20

MAINE RIVERS STUDY

Appendix F - Rivers with Undeveloped Corridors

RIVER NAME	SEGMENT DESCRIPTION	AVERAGE DEVELOPMENT POINTS/MILE	COUNTY	LENGTH IN MILES
<u>Dead River</u> (including)	Kennebec River to Flagstaff Lake	19	Somerset	24
Enchanted Stream	Dead River to headwaters	1	Somerset	9
Spencer Stream	Dead River to headwaters	9	Somerset	18
Little Spencer Stream	Spencer Stream to Spencer Lake	1	Somerset	6
Kibby Stream	Spencer Stream to headwaters	9	Somerset Franklin	9
<u>North Branch Dead River</u> (including)	Tim Brook to headwaters of Chain of Lakes	17	Franklin	20
Tim Brook	North Branch Dead River to headwaters	8	Franklin	9
<u>South Branch Dead River</u>	Flagstaff Lake to headwaters of Saddleback Lake	18	Franklin	23
<u>Dennys River</u> (including)	Dennysville Station to headwaters of Meddybemps Lake	7	Washington	26
Cathance Stream	Dennys River to Lake Cathance	11	Washington	13
Fifteenth and Sixteenth Streams	Meddybemps Lake to headwaters	5	Washington	10
<u>East Machias River</u>	Hadley Lake to Pocomoonshine Lake including Maine River	3	Washington	28
<u>Fish River</u> (including)	St. Froid Lake to Portage Lake	16	Aroostook	7
Red River	St. Froid Lake to headwaters	3	Aroostook	14

MAINE RIVERS STUDY

Appendix F - Rivers with Undeveloped Corridors

RIVER NAME	SEGMENT DESCRIPTION	AVERAGE DEVELOPMENT POINTS/MILE	COUNTY	LENGTH IN MILES
Rocky Brook	St. Froid Lake to headwaters	2	Aroostook	9
<u>Fish River</u> (including)	Portage Lake to headwaters of Mud Pond	7	Aroostook	18
Mosquito Brook	Fish River to headwaters	3	Aroostook	9
Smith Brook	Fish River Lake to headwaters	1	Aroostook	6
Fox Brook	Fish River to headwaters of North and South Branches	1	Aroostook	15
<u>Kennebago River</u>	Cupsuptic Lake to Big Island Pond	13	Oxford Franklin	21
<u>Kennebec River</u> (including)	The Forks to Harris Dam	6	Somerset	12
Cold Stream	Kennebec River to headwaters	2	Somerset	12
Moxie Stream	Kennebec River to Moxie Pond	3	Somerset	5
<u>Machias River</u> (including)	Whitneyville to Fifth Machias Lake	11	Washington	72
West Branch Machias River	Machias River to headwaters of Lower Sabao Lake	6	Washington	10
New Stream and Old Stream	Machias River to headwaters of Old Stream	3	Washington	19
<u>Magalloway River</u>	Upper Aziscohos Lake to headwaters to Second East Branch	10	Oxford	18
<u>Mattawamkeag River</u> (including)	Mattawamkeag to Haynesville	26	Penobscot Aroostook	46
Molunkus Stream	Confluence with Mattawamkeag River to headwaters of East Branch	11	Penobscot Aroostook	36

MAINE RIVERS STUDY

Appendix F - Rivers with Undeveloped Corridors

RIVER NAME	SEGMENT DESCRIPTION	AVERAGE DEVELOPMENT POINTS/MILE	COUNTY	LENGTH IN MILES
Mattakennk Stream	Mattawamkeag River to E. Branch headwaters	4	Penobscot	15
Mattaquodus Stream	Mattawamkeag River to headwaters of West Branch	3	Penobscot	14
Macwahoc Stream	Confluence with Mattawamkeag River to headwaters	16	Penobscot Aroostook	27
Wytopitlock Stream	Mattawamkeag River to Wytopitlock Lake	7	Aroostook	18
Baskehegan Stream	Crooked Brook flowage to headwaters	3	Aroostook	22
East Branch Mattawamkeag River	Oakfield to Haynesville	16	Aroostook	22
West Branch Mattawamkeag River	Haynesville to headwaters	10	Aroostook	40
Fish Stream	West Branch Mattawamkeag River to Patten	18	Aroostook	17
<u>North Branch Meduxnekeag River</u>	Canadian border to headwaters	13	Aroostook	22
<u>Moose River</u>	Attean Pond to Canadian border	15	Somerset Oxford	38
<u>Narraguagus River (including)</u>	Cherryfield to East Branch headwaters	17	Washington	44
Schoodic Brook	Confluence with Narraguagus River to Schoodic Lake	5	Washington	5
<u>East Branch Nezinscot River</u>	East Sumner to headwaters	16	Oxford	12
<u>West Branch Nezinscot River</u>	Buckfield to headwaters	29	Oxford	17

MAINE RIVERS STUDY

Appendix F- Rivers with Undeveloped Corridors

RIVER NAME	SEGMENT DESCRIPTION	AVERAGE DEVELOPMENT POINTS/MILE	COUNTY	LENGTH IN MILES
<u>Little Ossipee River</u>	Saco River to Flowage Dam	17	Oxford	9
<u>Passadumkeag River</u> (including)	Passadumkeag to headwaters	16	Penobscot Hancock	41
Cold Stream	Passadumkeag River to Cold Stream Pond	15	Penobscot	6
<u>East Branch Penobscot River</u>	Confluence with Hay Brook to Grand Lake Matagamon	4	Penobscot	30
Wassataquoik Stream	East Branch Penobscot River to headwaters	3	Penobscot Piscataquis	30
Webster Brook	Grand Lake Matagamon to Telos Lake including Webster Lake	1	Piscataquis	14
Seboeis River	East Branch Penobscot River to headwaters of Grand Lake Seboeis	4	Penobscot	36
Sawtelle Brook	Seboeis River to headwaters	8	Penobscot	15
Shin Brook	Seboeis River to headwaters	24	Penobscot	12
<u>North Branch Penobscot River</u>	Seboomook Lake to headwaters	11	Somerset	20
<u>South Branch Penobscot River</u>	Seboomook Lake to headwaters	17	Somerset	28
<u>West Branch Penobscot River</u> (including)	Ambajejus Lake to Ripogenus Dam	28	Piscataquis	21
Nesowadnehunk Stream	West Branch Penobscot River to Nesowadnehunk Lake	16	Piscataquis	14
Katahdin Stream	West Branch Penobscot River to headwaters	8	Piscataquis	8

MAINE RIVERS STUDY

Appendix F - Rivers with Undeveloped Corridors

AVERAGE
DEVELOPMENT
POINTS/MILELENGTH
IN
MILES

RIVER NAME

SEGMENT DESCRIPTION

COUNTY

Debsconeag Stream	Debsconeag Deadwater to Eighth Debsconeag Pond	2	Piscataquis	10
Abol Stream	West Branch Penobscot River to headwaters	1	Piscataquis	12
<u>Upper West Branch Penobscot River</u>	Chesuncook Lake to Seboomook Lake	6	Piscataquis	27
<u>East Branch Piscataquis River</u>	Main stem to headwaters	15	Piscataquis	11
<u>West Branch Piscataquis River</u>	Main stem to headwaters	10	Piscataquis	15
<u>West Branch Pleasant River (including)</u>	Main stem to Fourth West Branch	12	Piscataquis	32
Gulf Hags Stream	West Branch Pleasant River to headwaters	1	Piscataquis	5
Hay Brook	West Branch Pleasant River to headwaters	1	Piscataquis	4
<u>East Branch Pleasant River</u>	Main stem to headwaters	16	Piscataquis	22
<u>Pleasant River</u>	Columbia Falls to headwaters of Pleasant River Lake	14	Washington	30
<u>Presque Isle Stream</u>	Grindstone to headwaters	3	Aroostook	12
<u>Rapid River</u>	Umbagog Lake to Lower Richardson Lake	15	Oxford	5
<u>Roach River</u>	Moosehead Lake to Seventh Roach Pond	7	Piscataquis	26

MAINE RIVERS STUDY

Appendix F - Rivers with Undeveloped Corridors

RIVER NAME	SEGMENT DESCRIPTION	AVERAGE DEVELOPMENT POINTS/MILE	COUNTY	LENGTH IN MILES
<u>Saco River</u> (including)	Hiram to Fryeburg	22	Oxford	22
Kezar River	Old Course Saco River to headwaters	12	Oxford	16
<u>St. Croix River</u>	Grand Falls flowage to Vanceboro	7	Washington	28
<u>St. Francis River</u> (including)	Estcourt to confluence with St. John River	3	Aroostook	35
Falls Brook	St. Francis River to Falls Pond	1	Aroostook	8
<u>St. John River</u> (including)	Dickey to Baker Branch	9	Aroostook	77
Big Black River	St. John River to Canada	4	Aroostook	29
Little Black River	St. John River to headwaters	8	Aroostook	27
Northwest Branch of St. John River	St. John River to Beaver Pond	8	Aroostook Somerset	14
Southwest Branch of St. John River	Baker Branch to St. Camille Bridge	7	Somerset	34
Baker Branch	St. John River to First St. John Pond	7	Aroostook	46
<u>Socatean Stream</u>	Moosehead Lake to headwaters	2	Somerset	10
<u>Tomah Stream</u>	Grand Falls Flowage to headwaters	9	Washington	32
<u>West Branch Union River</u>	Graham Lake to headwaters of Great Pond	16	Hancock	24
<u>East Branch Union River</u>	Graham Lake to headwaters of Rocky Pond	5	Hancock	18
<u>Middle Branch Union River</u>	East Branch to headwaters of Upper Middle Branch Pond	7	Hancock	11

MAINE RIVERS STUDY

Appendix G - Scenic Rivers

RIVER	SEGMENT DESCRIPTION	COUNTY	LENGTH IN MILES
<u>Allagash River</u>	St. John River to Telos Lake	Aroostook Piscataquis	102
<u>Aroostook River</u>	Caribou to Sheridan	Aroostook	31
<u>Bear River</u> (including)	Confluence Androscoggin River to headwaters	Oxford	11
Wight Brook	Bear River to headwaters	Oxford	
<u>Big Wilson Stream</u> (including)	Sebec Lake to Lower Wilson Pond	Piscataquis	14
Little Wilson Stream	Confluence Big Wilson Stream to headwaters	Piscataquis	8
<u>Crooked River</u>	Sebago Lake to headwaters	Cumberland Oxford	45
<u>Damariscotta River</u>	Foster Point to headwaters	Lincoln Knox	45
<u>Dead River</u> (including)	Confluence Kennebec River to Flagstaff Lake	Somerset	22
Enchanted Stream	Dead River to headwaters	Somerset	9
Spencer Stream	Confluence Dead River to headwaters	Somerset	18
Kibby Stream	Confluence Spencer Stream to headwaters	Somerset Franklin	11
<u>North Branch</u> <u>Dead River</u>	Flagstaff Lake to headwaters of Chain of Ponds	Franklin	31

MAINE RIVERS STUDY

Appendix G - Scenic Rivers

RIVER	SEGMENT DESCRIPTION	COUNTY	LENGTH IN MILES
<u>South Branch Dead River</u>	Flagstaff Lake to headwaters of Saddleback Lake	Franklin	23
<u>Dennys River</u>	Dennysville Station to Meddybemps Lake	Washington	25
<u>Ducktrap River</u>	Ocean to headwaters	Waldo	8
<u>West Branch Ellis River</u>	Confluence Ellis River to headwaters including Frye Brook and Dunn Notch	Oxford	10
<u>Fish River (including)</u>	Eagle Lake to headwaters	Aroostook	38
Red River	St. Froid Lake to headwaters	Aroostook	14
Rocky Brook	Red River to headwaters	Aroostook	9
Fox Brook	Fish River to headwaters	Aroostook	15
Smith Brook	Fish River Lake to headwaters	Aroostook	6
<u>Kennebago River</u>	Cupsuptic Lake to Big Island Pond	Oxford Franklin	25
<u>Kennebec River</u>	Bay Point to Bath	Sagadahoc	11
<u>Kennebec River</u>	Augusta to the Forks	Somerset	87
<u>Upper Kennebec River (including)</u>	The Forks to Harris Dam	Somerset	12
Moxie Stream	Confluence Kennebec River to Moxie Pond	Somerset	3
<u>Machias River</u>	Fort O'Brian Point to Fifth Machias Lake	Washington	72

MAINE RIVERS STUDY

Appendix G - Scenic Rivers

RIVER	SEGMENT DESCRIPTION	COUNTY	LENGTH IN MILES
<u>Magalloway River</u>	New Hampshire border to headwaters of Second East Branch	Oxford	40
<u>Nehmakanta Stream</u>	Pemadumcook Lake to Nemakanta Lake	Piscataquis	5
<u>East Branch Nezinscot River</u>	Buckfield to headwaters	Oxford	17
<u>East Branch Penobscot River (including)</u>	Medway to Grand Lake Matagamon	Penobscot	42
Wassataquoik Stream	East Branch Penobscot River to headwaters	Penobscot Piscataquis	22
Webster Brook	Grand Lake Matagamon to Telos Lake	Piscataquis	14
Seboeis River	East Branch Penobscot River to Snowshoe Lake	Penobscot	36
Sawtelle Brook	Seboeis River to headwaters	Penobscot	15
Shin Brook	Seboeis River to headwaters	Penobscot	12
<u>North Branch Penobscot River</u>	Seboomook Lake to headwaters	Somerset	20
<u>West Branch Penobscot River (including)</u>	Ambajejus Lake to Ripogenus Dam	Piscataquis	21
Abol Stream	West Branch Penobscot River to headwaters	Piscataquis	12
Katahdin Stream	West Branch Penobscot to headwaters	Piscataquis	8
Debsconeag Stream	Debsconeag Deadwater to 8th Debsconeag Lake	Piscataquis	10

MAINE RIVERS STUDY

Appendix G - Scenic Rivers

RIVER	SEGMENT DESCRIPTION	COUNTY	LENGTH IN MILES
Nesowadnehunk Stream	West Branch Penobscot to Nesowadnehunk Lake	Piscataquis	14
<u>Upper West Branch Penobscot River</u>	Chesuncook Lake to Seboomook Lake	Piscataquis Somerset	27
<u>Piscataquis River</u> (including)	Howland to West Branch	Piscataquis	62
East Branch Piscataquis River	Main stem to headwaters	Piscataquis	11
West Branch Piscataquis River	Main stem to headwaters	Piscataquis	15
<u>West Branch Pleasant River</u> (including)	Piscataquis River to headwaters	Piscataquis	32
Gulf Hagas Stream	West Branch Pleasant River to headwaters	Piscataquis	5
Hay Brook	West Branch Pleasant River to headwaters	Piscataquis	4
<u>Rapid River</u>	Umbagog Lake to Lower Richardson Lake	Oxford	6
<u>Saco River</u>	East Hiram to Fryeburg	Oxford	22
<u>St. Croix River</u>	Grand Falls flowage to Vanceboro	Washington	28
<u>St. Francis River</u>	St. John River to Estcourt	Aroostook	35
<u>St. John River</u> (including)	Dickey to Baker Branch	Aroostook	77
Baker Branch	St. John River to First St. John Pond	Aroostook	46

MAINE RIVERS STUDY

Appendix C - Scenic Rivers

RIVER	SEGMENT DESCRIPTION	COUNTY	LENGTH IN MILES
<u>Sandy River</u> (including)	Phillips to headwaters	Franklin	14
Chandler Mill Stream	Sandy River to headwaters	Franklin	4
Orbeton Stream	Sandy River to Redington Pond	Franklin	15
<u>Sheepscot River</u>	Wiscasset to headwaters	Lincoln Waldo	49
<u>Swift River</u> (including)	Confluence with Androscoggin River to headwaters	Oxford	20
Mountain Brook, Bearden Stream	Confluence with Swift River to headwaters	Oxford Franklin	13
<u>West Branch</u> <u>Union River</u>	Graham Lake to headwaters of Great Pond	Hancock	24

Appendix H - Rivers with National Historic Landmarks and Register Sites

RIVER	HISTORIC SITE/PLACE	HISTORIC SIGNIFICANCE	COUNTY	LOCATION
<u>Androscoggin River</u>	Pejepscot Paper Company	RHP	Sagadahoc	Topsham
<u>Androscoggin River</u>	Barker Mill	RHP	Androscoggin	Auburn
<u>Bagaduce River</u>	Fort George	RHP	Hancock	Castine
<u>Carrabasset River</u>	New Portland Wire Bridge	RHP	Somerset	New Portland
<u>Damariscotta River</u>	Damariscotta Oyster Shell Heaps	RHP	Lincoln	Damariscotta
<u>Ellis River</u>	Lovejoy Bridge	RHP	Oxford	South Andover
<u>Dead River</u> (including)	Arnold Trail to Quebec	RHP	Franklin Somerset	Kennebec River along Dead River to Chain of Ponds
North Branch Dead River				
<u>Kennebec River</u>	Ft. Baldwin Ft. Popham	RHP RHP	Sagadahoc	Popham Beach
<u>Kennebec River</u>	Percy and Small Shipyard Days Ferry Historic District Seguin (Tugboat), Bath Marine Museum	RHP	Sagadahoc	Bath
<u>Kennebec River</u>	Richmond Historic District	RHP	Kennebec	Richmond
<u>Kennebec River</u>	Hallowell Historic District	RHP	Kennebec	Hallowell
<u>Kennebec River</u>	Fort Western	NHL	Kennebec	Augusta
<u>Kennebec River</u>	Kennebec Arsenal Arnold Trail to Quebec	RHP RHP	Kennebec Kennebec	Augusta Kennebec River to Dead River

MAINE RIVERS STUDY

NHL: National Historic Landmark

RHP: National Register of Historic Places

Appendix II - Rivers with National Historic Landmarks and Register Sites

RIVER	HISTORIC SITE/PLACE	HISTORIC SIGNIFICANCE	COUNTY	LOCATION
<u>Kennebec River</u>	Fort Halifax	NHL	Kennebec	Winslow
<u>Kennebec River</u>	Two Cent Bridge	RHP	Kennebec	Waterville- Winslow
<u>Kenduskeag Stream</u>	Morse Bridge	RHP	Penobscot	Bangor
<u>Kenduskeag Stream</u>	Robyville Bridge	RHP	Penobscot	Robyville
<u>Kennebunk River</u>	Kennebunk Historic District	RHP	York	Kennebunkport
	Perkins Tide Mill	RHP	York	Kennebunkport
<u>Magalloway River</u>	Bennett Bridge	RHP	Oxford	Wilson Mills
<u>Mousam River</u>	Kennebunk Historic District	RHP	York	Kennebunk
<u>Ossipee River</u>	Porter-Parksonfield Bridge	RHP	Oxford	Porter
<u>Penobscot River</u>	Fort Knox State Park	NHL	Waldo	Prospect
<u>Penobscot River</u>	Winterport Historic District	RHP	Waldo	Winterport
<u>Penobscot River</u>	Penobscot Expedition Site	RHP	Penobscot	Bangor-Brewer
<u>Penobscot River</u>	Penobscot Salmon Club	RHP	Penobscot	North Brewer
<u>West Branch Penobscot River</u>	Ambajejus Boom House	RHP	Piscataquis	Millinocket
<u>Upper West Branch Penobscot River</u>	Chesuncook Village	RHP	Piscataquis	Chesuncook
<u>Piscataqua River</u>	Dennett Garrison	RHP	York	Kittery
	Portsmouth Naval Shipyard	RHP	York	Kittery

MAINE RIVERS STUDY

NHL: National Historic Landmark

RHP: National Register of Historic Places

Appendix H - Rivers with National Historic Landmarks and Register Sites

RIVER	HISTORIC SITE/PLACE	HISTORIC SIGNIFICANCE	COUNTY	LOCATION
<u>Piscataquis River</u>	Low's Bridge	RHP	Piscataquis	Sangerville
<u>West Branch Pleasant River</u>	Katahdin Iron Works	RHP	Piscataquis	Katahdin Iron Works Twp.
<u>Presumpscot River</u>	Cumberland Mills Historic District	RHP	Cumberland	Westbrook
<u>Old Course Saco River</u>	Hemlock Bridge	RHP	Cumberland	Fryeburg Center
<u>St. George River</u>	Thomaston Historic District	RHP	Knox	Thomaston
<u>St. George River</u>	Georges River Canal	RHP	Knox Waldo	Warren, Union, Appleton, and Searsmont
<u>St. John River</u>	Acadian Landing Site	RHP	Aroostook	Madawaska
<u>St. John River</u>	Fort Kent	NHL	Aroostook	Fort Kent
<u>Sheepscot River</u>	Wiscasset Historic District	RHP	Lincoln	Wiscasset
<u>Sheepscot River</u>	Fort Edgecomb	RHP	Lincoln	Edgecomb Twp.
<u>Sheepscot River</u>	Head Tide Historic District	RHP	Lincoln	Alna Twp.
<u>Sunday River</u>	Sunday River Bridge	RHP	Oxford	Newry
<u>York River</u>	McIntire Garrison House	NHL	York	Scotland
<u>York River</u>	York Historic District	RHP	York	York

Appendix I - Anadromous Fisheries

RIVER	SEGMENT DESCRIPTION	COUNTY	DRAINAGE AREA
Androscoggin River (obstructed)	Mouth to Lewiston including the Little Androscoggin River from Lewiston to headwaters and tributaries downstream from Thompson Lake	Cumberland Sagadahoc Androscoggin Oxford	3460
Aroostook River	Canadian border to headwaters	Aroostook	2290
Chandler River	Mouth to headwaters	Washington	42
Cobbossee Stream	Kennebec River to Cobbosseecontee Lake	Kennebec	221
Damariscotta River	Mouth to Jefferson	Lincoln Knox	57
Dennys River	Mouth to headwaters including Cathance Stream	Washington	92
Ducktrap	Mouth to headwaters	Waldo	35
East Machias River	Mouth to headwaters including Maine River	Washington	236
Kenduskeag Stream	Bangor to headwaters	Penobscot	214
Kennebec River	Ocean to Solon including Eastern River, Sebasticook River	Sagadahoc Lincoln Kennebec Somerset	5900
Kennebunk River	Mouth to headwaters	York	38
Machias River	Mouth to headwaters including all tributaries	Washington	450

MAINE RIVERS STUDY

Appendix I - Anadromous Fisheries

RIVER	SEGMENT DESCRIPTION	COUNTY	DRAINAGE AREA
Marsh Stream	Mouth to headwaters	Waldo	159
Medomak River	Mouth to Pond	Lincoln	74
Meduxnekeag River	Canadian border to headwaters	Aroostook	479
Narraguagus River	Mouth to headwaters including West Branch	Washington Hancock	214
Orange River	Mouth to Rocky Lake	Washington	42
Orland River	Mouth to headwaters including the Dead River and Narramissic River	Hancock	113
Pemaquid River	Mouth to headwaters	Lincoln	36
Penobscot River	Main Branch, Piscataquis River, Mattawamkeg River, and East Branch	Washington Hancock Penobscot Piscataquis Aroostook	8570
Pennamaquan River	Pembroke to Round Lake	Washington	42
Pleasant River	Mouth to headwaters	Washington	85
Prestile Stream	Canadian border to headwaters	Aroostook	217
Presumpscot River	Mouth to Highland Lake Branch including downstream tributaries	Cumberland	615
Royal River	Mouth to New Gloucester including downstream	Cumberland	142
Saco River (obstructed)	Mouth to Kezar Lake and Moose Pond, including the Ossipee River	York Oxford Cumberland	1680

Appendix I - Anadromous Fisheries

RIVER	SEGMENT DESCRIPTION	COUNTY	DRAINAGE AREA
St. Croix River	Mouth to Vanceboro including tributaries except Big Musquash Stream and Nashs Lake Stream	Washington	1460
St. George River	Mouth to St. George Lake and Montville Center	Knox Waldo	225
Sheepscot River	Mouth to Sheepscot Pond including tributaries and the Dyer River	Lincoln Waldo	228
Souadabscook Stream	Bangor to headwaters	Penobscot	214
Tunk Stream	Mouth to Tunk Lake including tributaries	Washington	40
Union River (obstructed)	Mouth to headwaters of West, East, and Middle Branches	Hancock	496
York River	Mouth to headwaters	York	32

MAINE RIVERS STUDY

Appendix J - River Related Inland Fisheries

RIVER	SEGMENT DESCRIPTION	COUNTY	LENGTH IN MILES
REGION A			
Big Ossipee	Saco River to N.H. border	Oxford York	12.5
Bog Brook	Little Androscoggin River to headwaters	Androscoggin Oxford	9
Branch Brook	Tidewaters to headwaters	York	13
Collyer Brook	Royal River to headwaters	Cumberland	4
Crooked River	Songo River to Songo Road	Oxford Cumberland	48
Little Androscoggin River	South Paris Dam to headwaters	Oxford	15
Little Ossipee River	Route 5 to Balch Pond	York	14.5
Little River	Presumpscot River to headwaters	Cumberland	16
Nezinscot River	Androscoggin River to headwaters	Androscoggin Oxford	13.5
Northwest River	Sebago Lake to Peabody Pond	Cumberland	8
Pleasant River	Presumpscot River to headwaters	Cumberland	12.5
Pleasant River	Androscoggin River to headwaters	Oxford	3
Saco River	Bonney Eagle Dam to N.H. border	Oxford York	54
Wild River	Androscoggin River to N.H. border	Oxford	4.5

Appendix J - River Related Inland Fisheries

RIVER	SEGMENT DESCRIPTION	COUNTY	LENGTH IN MILES
REGION B			
Belgrade Stream	Route 27 to Wings Mills	Kennebec	6.5
Cobbosseecontee	Headtide to Cobbosseecontee Lake	Kennebec	17
Ducktrap River	Headtide to Tilden Pond	Waldo	9
Jock Stream/Dilnow Brook	Cobbosseecontee Lake to headwaters	Androscoggin Kennebec	10.5
Kennebec River	Augusta to Skowhegan	Kennebec Somerset	32
Messalonskee Stream	Kennebec River to Messalonskee Lake	Kennebec	5
Oyster River	Headtide to headwaters	Knox	7.5
St. George River	Tidewater to headwater	Knox Waldo	26
Sebasticook River	Benton Falls to Burnham Dam	Kennebec	15.5
Sheepscot River	Headtide to Sheepscot Lake	Lincoln	23
REGION C			
East Machias River	Hadley Lake to Route 9	Washington	20
Fifth Lake Stream	Fifth Machias Lake to Fourth Machias Lake	Washington	6
Grand Lake Stream	Big Lake to West Grand Lake	Washington	3.5
Middle Branch Union River	East Branch Union River to Sevenmile Brook	Washington	8

MAINE RIVERS STUDY

Appendix J - River Related Inland Fisheries

RIVER	SEGMENT DESCRIPTION	COUNTY	LENGTH IN MILES
-------	---------------------	--------	-----------------

Narraguagus River	Deblois Bridge to Stud Mill Road	Washington Hancock	19
Pleasant River	Saco Falls to Pleasant River Lake	Washington	20
St. Croix River	Woodland to Kellyland including Grand Falls flowage to Princeton	Washington	9.5
West Branch Machias River	Machias River to Lower Sebago Lake	Washington	9
West Branch Union River	Route 9 to Great Pond	Hancock	10.5

REGION D

Carrabassett River	Kennebec River to headwaters	Somerset	45
Cupsuptic River	Big Falls to headwaters	Oxford	13
Cupsuptic River	Mooselookmeguntic Lake to Big Falls	Oxford	8
Dead River	Kennebec River to Grand Falls	Somerset	
Kennebago River	Mooselookmeguntic Lake to Kennebago Falls	Oxford Franklin	8
Kennebago River	Kennebago Falls to headwaters	Franklin	16
Kennebec River	The Forks to Harris Dam	Somerset	11.5
Kennebec River	Augusta to the Forks	Somerset Franklin	82
Magalloway River	Aziscohos Lake to headwaters	Oxford	22

MAINE RIVERS STUDY

Appendix J - River Related Inland Fisheries

RIVER	SEGMENT DESCRIPTION	COUNTY	LENGTH IN MILES
-------	---------------------	--------	-----------------

Rapid River	Umbagog Lake to Middle Dam	Oxford	6
Sandy River	Kennebec River to headwaters	Somerset Franklin	52
South Branch Dead River	Flagstaff Lake to headwaters	Franklin	22
Spencer Stream	Dead River to Spencer Dam	Somerset	9

REGION E

Allagash Stream	Chamberlain Lake to headwaters	Piscataquis	17
Moose River	Moosehead Lake to headwaters	Somerset	55
North Branch Penobscot River	Seboomook Lake to headwaters	Somerset	19.5
Piscataquis River	Howland to headwaters	Piscataquis Penobscot	87
Roach River	Moosehead Lake to 3rd Roach Lake	Piscataquis	9.5
Socatean Stream	Moosehead Lake to headwaters	Somerset	10
South Branch Penobscot River	Seboomook Lake to headwaters	Somerset	28
West Branch Penobscot River	Chesuncook Lake to Seboomook Lake	Piscataquis Somerset	27.5
West Branch Pleasant River	Silver Lake to First West Branch Pond	Piscataquis	20.5
Wilson Stream	Sebec Lake to Lower Wilson Pond	Piscataquis	19

MAINE RIVERS STUDY

Appendix J - River Related Inland Fisheries

RIVER	SEGMENT DESCRIPTION	COUNTY	LENGTH IN MILES
REGION F			
East Branch Mattawamkeag River	West Branch Confluence to headwaters	Aroostook	32
East Branch Penobscot River	Wassataquoik Stream to Matagamon Lake	Penobscot	23
Mattawamkeag River	Mattakeunk Stream to Confluence of East and West Branches	Penobscot Aroostook	22
Nahmakanta Stream	Pemadumcook Lake to Nahmakanta Lake	Piscataquis	5
Nesowadnehunk Stream	West Branch Penobscot to headwaters	Piscataquis	14.5
Pushaw Stream	Route 43 to Pushaw Lake	Penobscot	
Seboeis River	East Branch Penobscot River to Tiger Rips	Penobscot	12
Sunkhaze River	Spencer Meadow to headwaters	Penobscot Hancock	15
Tomah Stream	Grand Falls Flowage to headwaters	Washington	32
Wassataquoik Stream	East Branch Penobscot River to headwaters	Penobscot Piscataquis	22
West Branch Mattawamkeag River	East Branch Confluence to Mattawamkeag Lake	Aroostook	11.5
West Branch Penobscot River	Ambejejus Lake to Ripogenus Dam	Piscataquis	21

Appendix J - River Related Inland Fisheries

RIVER	SEGMENT DESCRIPTION	COUNTY	LENGTH IN MILES
REGION C			
Allagash River	St. John River to headwaters	Aroostook Piscataquis	102
Aroostook River	Gardner Brook to Sheridan Dam	Aroostook	14
Aroostook River	Sheridan Dam to headwaters	Aroostook	40
Fish River	Portage Lake to Round Pond	Aroostook	13.5
Fish River	St. John River to Eagle Lake	Aroostook	13
Fish River Lake	St. Froid Lake to Eagle Lake	Aroostook	3.4
Thoroughfares	Eagle Lake to Square Lake		3.4
	Square Lake to Cross Lake		0.6
	Cross Lake to Mud Lake		1.6
	Mud Lake to Long Lake		0.4
Little Black River	St. John River to headwaters	Aroostook	26.5
Machias River	Aroostook River to Machias Lake	Aroostook	31
Madawaska River	Stockholm to headwaters	Aroostook	18.5
Meduxnekeag River	Canadian border to Green Pond	Aroostook	20
Musquacook Stream	Allagash River to First Nusquacook Lake	Aroostook	12
Presque Isle Stream	Grindstone to headwaters	Aroostook	12
Prestile Stream	Canadian border to headwaters	Aroostook	23
Red River	St. Froid Lake to headwaters	Aroostook	14
St. Francis River	St. John River to Estcourt, Quebec	Aroostook	35

MAINE RIVERS STUDY

Appendix J - River Related Inland Fisheries

RIVER	SEGMENT DESCRIPTION	COUNTY	LENGTH IN MILES
St. John River	Allagash River to Southwest Branch	Aroostook Somerset	81
St. John River	Southwest Branch to Baker Lake	Somerset	17.5

MAINE RIVERS STUDY

Appendix K - Canoe Touring Rivers

RIVER	SEGMENT DESCRIPTION	COUNTY	LENGTH IN MILES
Androscoggin	Rumford to N.H. Border	Oxford	34
Aroostook River	Oxbow to and including Munsungan Stream, Mooseleuk Stream, and Millinocket Stream	Aroostook	17
Aroostook River	Washburn to Oxbow	Aroostook	44
Baskahegan Stream	South Bancroft to Baskahegan Lake	Washington	20
Cobbosseecontee Stream	Route 9 to Cobbosseecontee Lake	Kennebec	8
Ellis River	Rumford to Andover	Oxford	17
Fish River	Portage to Fish River Lake	Aroostook	24
Fish Stream	Island Falls to Patten	Aroostook	16.5
Little Androscoggin River	S. Paris to W. Paris	Oxford	12
Machias Lakes Trip	Upper Machias River	Washington	20
Moose River	Bow Trip	Somerset	34
Orange River	Whiting to Rocky Lake	Washington	7
Pemaquid River	Pemaquid Beach to Bristol	Lincoln	7
Penobscot River	Howland to Mattawamkeag	Penobscot	22
Piscataquis River	Howland to Guilford	Piscataquis	59
Pleasant River	Columbia Falls to Pleasant River Lake	Washington	33.5
Royal River	Yarmouth to Dunns Corner	Cumberland	10
Saco River	Hirman to New Hampshire Boundary, Bonny Eagle Dam to Hiram	Oxford York Cumberland	44

MAINE RIVERS STUDY

Appendix K - Canoe Touring Rivers

RIVER	SEGMENT DESCRIPTION	COUNTY	LENGTH IN MILES
St. George River	Thomaston to Searsmont	Knox	34
Sebasticook River	Great Moose Lake to No. Dexter	Somerset	22
Sebasticook River, East Branch	Newport to Sebasticook River	Somerset	9
Seboeis River	East Branch of Penobscot to Grand Lake Road	Penobscot	17
Sheepscot River	Wiscasset to N. Palermo	Lincoln Waldo	35
York River	York Harbor to headwaters	York	8

Appendix L - Whitewater Boating Rivers

RIVER	SEGMENT DESCRIPTION	COUNTY	LENGTH IN MILES
Carrabasset River	E. New Portland to Carrabasset	Franklin Somerset	16.5
Crooked River	Scribners Mills to E. Waterford	Oxford Cumberland	17
Dead River	The Forks to Long Falls Dam	Somerset	22
Dead River, North Branch	Eustis to Chain of Lakes	Franklin	19
Dead River, South Branch	Flagstaff Lake to Dallas	Franklin	20
Dennys River	Dennysville to Meddybemps Lake	Washington	17
Fish River	St. John River to Eagle Lake	Aroostook	20
Grand Lake Stream	Big Lake to West Grand Lake	Washington	3.5
Kenduskeag Stream	Bangor to Kenduskeag	Penobscot	16
Kennebec River	Wyman Lake to Indian Pond including East Outlet Moosehead Lake	Somerset	32
Little Ossipee River	East Limington to Balch Pond	York	28
Machias River	Aroostook River to Pratt Lake	Aroostook	39
Macwahoc Stream	Macwahoc to Sherman Mills	Aroostook	26
Marsh Stream	Penobscot River to Monroe	Penobscot	10
Mattawamkeag River	Mattawamkeag to Haynesville	Aroostook Penobscot	47

MAINE RIVERS STUDY

Appendix L - Whitewater Boating Rivers

RIVER	SEGMENT DESCRIPTION	COUNTY	LENGTH IN MILES
Mattawamkeag, West Branch	Haynesville to Island Falls	Aroostook	24.5
Moose River	Moosehead Lake to Attean Landing	Somerset	34
Narraguagus River	Cherry Field to Deer Lake	Washington	38
Nezinscot River	Turner Center to Buckfield	Oxford Androscoggin	12
Ossipee River	Saco River to Kezar Falls	Oxford York	7
Penobscot River, West Branch	Ambajejus Lake to Ripogenus Dam	Piscataquis	22
Penobscot River, North Branch	Pittston Farm to Big Bog	Somerset	20
Penobscot River, South Branch	Canada Falls Dam to Bridge	Somerset	17
Piscataquis River	Guilford to Blanchard	Piscataquis	14
Pleasant, West Branch	Brownsville to Silver Lake	Piscataquis	13
Rapid River	Lake Umbagog to Lower Richardson Lake	Oxford	6
Roach River	Moosehead Lake to Second Pond	Piscataquis	19
St. Francis River	St. John River to Beau Lake	Aroostook	22
Sandy River	Farmington to Madrid	Franklin	28

MAINE RIVERS STUDY

Appendix L - Whitewater Boating Rivers

RIVER	SEGMENT DESCRIPTION	COUNTY	LENGTH IN MILES
Seboeis River	Grand Lake Road to Snowshoe Lake	Penobscot	8
Seboeis Stream	Piscataquis River to Endless Lake	Piscataquis	16
Souadabscook River	Hampden to Hermon Pond	Penobscot	5
Swift River	Mexico to Byron	Oxford	13
Union River, West Branch	Amherst to Great Pond	Hancock	11
Wesserunsett Stream	Kennebec River to Athens	Somerset	10

MAINE RIVERS STUDY

Appendix M- Backcountry Excursion Rivers

RIVER	SEGMENT DESCRIPTION	COUNTY	LENGTH IN MILES
Allagash River	Allagash to Telos Lake including Musquacook Stream and Chemquasabamticook Stream	Piscataquis Aroostook	150
Big Black River	St. John River to Canadian border	Aroostook	22
East Machias River	East Machias to Maine River	Washington	45
Fish River Lake Trip	Ft. Kent to St. Agatha	Aroostook	48
Little Black River	St. John River to headwaters	Aroostook	27
Machias River	Whitneyville to Third Machias Lake	Washington	41
Penobscot River, East Branch	Medway to Telos Lake	Piscataquis	71
Penobscot River, West Branch	Ripogenus Lake to Pittston Farm	Somerset Piscataquis	60
St. Croix River	Grand Falls to Vanceboro	Washington	33
St. John River	Dickey to Baker Branch	Somerset Aroostook	77

MAINE RIVERS STUDY

Appendix N - Significant Whitewater Rapids

RIVER	RAPID NAME	COUNTY	LOCATION	LENGTH (in Miles)	TURBULANCE (Class)
Allagash	Chase Carry	Piscataquis	T. 10 R. 12 WELS	9.0	II-III
Carrabassett	Upper Carrabassett River Rapids	Franklin	Carrabassett	11.0	V
Carrabassett	Carrabassett River Rapids	Franklin	Kingfield	11.0	II-III
Dead	Lower Dead River Rapids	Somerset	T3R4, T2R4, T1R4, T3R5, T2R5, West Forks Twp.	15.0	II-IV
Kennebec	East Outlet Rapids	Somerset Piscataquis	T1R7 T2R6	3.5	III-IV
Kennebec	Kennebec Gorge Rapids	Somerset	T1R6, T1R5, T2R6, The Forks Twp.	11.0	IV-V
Little Ossipee	Chase Mills	York	Limington Twp.	0.7	IV-V
Little Ossipee	Hardscrabble Falls	York	Limington Twp.	0.14	IV-V
Machias	Great Falls Rapids	Washington	Centerville Twp.	0.5	III
Machias	Lower Holmes Falls Rapids	Washington	Northfield Twp.	0.25	IV
Machias	Wigwam Rapids	Washington	T25MD	2.5	II-III
Machias	Airline Rips	Washington	T31MD	0.6	III
Machias	Little Falls	Washington	T25MD	0.25	III-IV
Magalloway	Aziscohos Falls	Oxford	Lincoln Plantation	1.8	III-V

MAINE RIVERS STUDY

Appendix N - Significant Whitewater Rapids

RIVER	RAPID NAME	COUNTY	LOCATION	LENGTH (in Miles)	TURBULANCE
					(Class)
Mattawamkeag	The Heater	Penobscot	Mattawamkeag Twp.	2.0	III-V
Mattawamkeag	Gordon Falls	Penobscot	Mattawamkeag Twp.	0.7	III-V
Moose	Moose River Rapids	Somerset	T1R1	2.5	III-IV
Narraguagus	Deblois Rapids	Washington	Deblois Twp.	0.2	III-V
Passadumkeag	Grand Falls Rapids	Hancock	Grand Falls Plt.	0.9	II-V
Penobscot-W.Br.	Debsconeag Falls	Piscataquis	T2R9 WELS	0.25	IV-V
Penobscot-W.Br.	Pokwockamus Falls	Piscataquis	T2R10 WELS	0.5	IV
Penobscot-W.Br.	Abol Falls	Piscataquis	T2R10 WELS	0.4	IV
Penobscot-W.Br.	Big Ambejackmockamus Falls	Piscataquis	T2R11 WELS	0.3	V
Penobscot-W.Br.	The Cribworks	Piscataquis	T3R11 WELS	1.0	V
Penobscot-E.Br.	Stair Falls	Penobscot	T5R8 WELS	0.16	II-III
Penobscot-E.Br.	Haskell Rock Pitch	Penobscot	T5R8 WELS	0.19	III-V
Penobscot-E.Br.	The Hulling Machine	Penobscot	T5R8 WELS	0.11	IV-V
Penobscot-E.Br.	Grindstone Falls	Penobscot	Grindstone Twp.	1.0	III-IV
Penobscot-S.Br.	Seboomook Rapids	Somerset	Pittston Farm Twp.	3.0	II-V
Rapid	Rapid River Rapids	Oxford	Upton Twp.	6.0	III-V

MAINE RIVERS STUDY

Appendix N - Significant Whitewater Rapids

RIVER	RAPID NAME	COUNTY	LOCATION	LENGTH (in Miles)	TURBULANCE (Class)
Saco	Limington Rips	York	Limington Twp.	0.25	III
Sandy	Upper Sandy River Rapids	Franklin	Madrid Twp.	7.0	II-III
Sandy	Sandy River Rapids	Franklin	Phillips Twp.	8.0	II
St. John	Big Rapids	Aroostook	Allagash Twp.	2.0	III
St. John	Big Black Rapids	Aroostook	T15R13, T14R13 WELS	0.8	III
Swift	Swift River Rapids	Oxford	Byron Twp.	11.5	II-IV
Wassataquoik Stream	Wassataquoik Stream Rapids	Piscataquis Penobscot	T4R9, T4R8, T3R8, T3R7 WELS	15.0	II-V
Webster Brook	Indian Carry to Grand Pitch	Piscataquis	T6R9, T6R10 WELS	2.0	III-IV

Appendix O - Bibliography

Appalachian Mountain Club. AMC River Guide, Volume I, Northeastern New England. Boston: Appalachian Mountain Club, 1980.

----- . AMC River Guide, Volume 2, Northeastern New England. Boston: Appalachian Mountain Club, 1976.

Center for Natural Areas. A Preliminary Listing of Noteworthy Natural Features in Maine. South Gardiner, Maine, 1976.

Gabler, Ray. New England White Water River Guide. New Canaan, Conn.: Tobey Publishing Co., Inc., 1975.

Jordan, Richard M., Atlantic Salmon Fishing in Maine. Maine Fish and Wildlife, Summer, 1977.

Maine Department of Conservation, Bureau of Parks and Recreation. Maine Comprehensive Outdoor Recreation Plan. 1977.

Maine Department of Inland Fisheries and Wildlife. Planning for Maine's Inland Fish and Wildlife. Augusta, Maine: MDIFW, 1981.

Maine Department of Inland Fisheries and Wildlife, Atlantic Sea Run Salmon Commission. The Atlantic Sea Run Salmon of Maine.

----- . The Aroostook River (E. Baum), 1981.

Maine Department of Marine Resources. The Alewife Fishery of Maine. (L. Flagg), 1977.

----- . American Shad Management Plan. (L. Flagg, T. Squiers, and L. Austin).

----- . Development of Anadromous Fish Resources. (L. Flagg), 1981.

----- . Smelt Management Plan. (L. Flagg, T. Squiers, and L. Austin).

----- . Striped Bass Management Plan. (L. Flagg, T. Squiers, and L. Austin).

Maine Rivers. Thorndike, Maine: The Thorndike Press.

Maine State Planning Office, Critical Areas Program. Significant Bedrock Fossil Localities in Maine and Their Relevance to the Critical Areas. (W. Forbes), 1977.

----- . Waterfalls in Maine and Their Relevance to the Critical Areas Program of the State Planning Office. (T. Brewer), 1978.

----- . Gorges in Maine and Their Relevance to the Critical Areas Program of the State Office. (T. Brewer), 1978.

----- . Rare Vascular Plants of Maine. (S. Gawler), 1981.

----- . Significant Whitewater Rapids in Maine. (J. McMahon), 1981.

Makens, James C. Canoe Trails Directory. New York: Doubleday and Company, Inc., 1979.

New England River Basins Commission. Water, Watts, and Wilds, Hydropower and Competing Uses in New England. Final Report of the NERBC Hydropower Expansion Study. Boston, Mass.; 1981.

New York State Department of Environmental Conservation, Hudson River Basin Study Group. Guidelines for Identifying and Evaluating Scenic Resources. Hudson River Basin, Level B, Water and Related Land Resources Study, Technical Paper #4. Prepared by SUNY College of Environmental Science and Forestry, School of Landscape Architecture, 1978.

North Atlantic Water Resources Study Coordinating Committee. Study of Visual and Cultural Environment for North Atlantic Region, North Atlantic Water Resources Study, Appendix N. Prepared by Research Planning and Design Associates. Amherst, Mass.; November, 1970.

Northern Maine Regional Planning Commission. Restoration of Native Atlantic Salmon to the Aroostook River Basin. Caribou, Maine; February, 1978.

Riviere, William A., Pole, Paddle and Portage. Boston: Little, Brown and Company, 1969.

The Maine Atlas and Gazetteer. Yarmouth, Maine: Delorme Publishing Company, 1981.

Thomas, Eben. Canoe Racing: Hot Blood and Wet Paddles. Hallowell, Maine: Hallowell Printing Company, 1974.

----- . Canoeing Maine #1. Thorndike, Maine: The Thorndike Press, 1979.

----- . Canoeing Maine #2. Thorndike, Maine: The Thorndike Press, 1979.

United States Department of the Interior, Fish and Wildlife Service. An Ecological Characterization of Coastal Maine. Newton Corner, Massachusetts; 1980.

United States Department of the Interior, Heritage Conservation and Recreation Service, Northeast Regional Office, Philadelphia, PA. Wild and Scenic Rivers System Study-Northeast Region.

----- . Wild and Scenic River System Study-Northeast Region, Guidelines for Evaluating Wild, Scenic and Recreational Rivers.

-----. Nationwide Rivers Inventory, Criteria for River Evaluations. (J. Glenn Eugster), October, 1979.

-----. Nationwide Rivers Inventory, Criteria for Establishing River Priorities. (J. Glenn Eugster), April, 1980.

-----. Nationwide Rivers Inventory - Final List of Rivers, State of Maine. January, 1981.

United States Department of the Interior, Heritage Conservation and Recreation Service. National Register of Historic Places. Washington, D.C., 1976.

-----. Annual Listing of Historic Properties; National Register of Historic Places. Federal Register, Tuesday, February 6, 1979.

-----. Annual Listing of Historic Properties; National Register of Historic Places. Federal Register, Tuesday, March 18, 1980.

-----. Annual Listing of Historic Properties; National Register of Historic Places. Federal Register, Tuesday, February 3, 1981.

United States Department of the Interior, National Park Service, Northeast Regional Office. Maine Rivers Study; Preliminary Draft List of Rivers Under Evaluation; Philadelphia, PA; November, 1981.

-----. Maine Rivers Study; Draft List of Rivers Ranked by Composite River Value. Philadelphia, PA; December, 1981.

-----. Maine Rivers Study; Draft List of Rivers Under Evaluation. Philadelphia, PA; February, 1982.

University of Maine at Orono, School of Forest Resources. Bald Eagle Management Plan. (R. Owen and C. Todd).