

MAINE STATE LEGISLATURE

The following document is provided by the
LAW AND LEGISLATIVE DIGITAL LIBRARY
at the Maine State Law and Legislative Reference Library
<http://legislature.maine.gov/lawlib>



Reproduced from scanned originals with text recognition applied
(searchable text may contain some errors and/or omissions)

PUBLIC DOCUMENTS

OF THE

STATE OF MAINE

BEING THE


REPORTS

OF THE VARIOUS

PUBLIC OFFICERS, DEPARTMENTS
AND INSTITUTIONS

FOR THE YEAR 1920

VOLUME 1




THIRTIETH ANNUAL REPORT
OF THE
BOARD OF STATE
ASSESSORS
OF THE
STATE OF MAINE

1920

JOURNAL PRINTSHOP AND BINDERY
LEWISTON, MAINE

1921



BOARD OF STATE ASSESSORS.


C. S. STETSON Greene
W. F. DRESSER South Portland
J. J. DEARBORN Hampden Highlands

SECRETARY.

F. H. STERLING Augusta

STATE ASSESSORS—1891-1917.

| | | |
|------------------------------|-----------------------|-----------|
| Benjamin F. Chadbourne | Biddeford | 1891-1893 |
| Frank Gilman | Bangor | 1891-1892 |
| Otis Hayford | Canton | 1891-1909 |
| Hall C. Burleigh | Vassalboro | 1892-1895 |
| George Pottle | Lewiston | 1893-1911 |
| William C. Marshall | Belfast | 1895-1901 |
| F. Marion Simpson | Bangor | 1901-1907 |
| W. J. Thompson | South China | 1907-1913 |
| E. M. Johnston | Brownville | 1909-1915 |
| O. Gardner | Rockland | 1911-1911 |
| B. G. McIntire | Waterford | 1911-1917 |
| J. J. Dearborn | Hampden Highlands ... | 1913 - |
| W. F. Dresser | South Portland | 1915 - |
| C. S. Stetson | Greene | 1917 - |



CONTENTS

| | Page |
|---|------------|
| Report of Board of State Assessors | ix- xxii |
| Expense account of wild lands | xxiii |
| Report of Delegates to National Tax Conference | xxiv-xxvii |
| Tabulation of returns from Androscoggin County | 2- 7 |
| " " " Aroostook County | 8- 19 |
| " " " Cumberland County | 20- 25 |
| " " " Franklin County | 26- 31 |
| " " " Hancock County | 32- 43 |
| " " " Kennebec County | 44- 49 |
| " " " Knox County | 50- 55 |
| " " " Lincoln County | 56- 61 |
| " " " Oxford County | 62- 73 |
| " " " Penobscot County | 74- 85 |
| " " " Piscataquis County | 86- 91 |
| " " " Sagadahoc County | 92- 97 |
| " " " Somerset County | 98-109 |
| " " " Waldo County | 110-115 |
| " " " Washington County | 116-127 |
| " " " York County | 128-133 |
| Recapitulation of valuation as returned | 134 |
| Recapitulation by counties of money at interest, town debt, amount of taxes assessed on property, amount of taxes assessed on polls, stock in trade, bank stock, trust companies' stock, other companies' stock, railroad property, street railroad property, water companies' property, electric light and power companies' property, gas companies' property, companies not otherwise enumerated, machinery not taxed as real estate, finished products in mills, material in stock, shipping, small boats and wharf property | 135-136 |
| Logs and pulp wood, lumber, carriages, automobiles, musical instruments, furniture, value of other property, value of property exempt by vote, value of property exempt by assessors, value of town property, amount appropriated for schools, amount appropriated for highways and bridges, cotton mills, colored and white, woolen mills, pulp mills, paper mills, pulp and paper mills, saw mills and other mills | 137-138 |

CONTENTS.


| | Page |
|---|---------|
| Comparison of the valuation of the different cities and towns in the State for the years 1917, 1918, 1919 and 1920, with recapitulation of the same | 139-151 |
| Tabulation of returns of taxable Live Stock | 152-193 |
| Recapitulation of taxable Live Stock | 194-196 |
| Tabulation of exempt Live Stock | 197-212 |
| Recapitulation of exempt Live Stock | 213 |
| Comparison of values of each class of Live Stock in each county in the State for the years 1917, 1918, 1919, and 1920 | 214 |
| Taxes assessed upon railroads, street railroads, insurance companies, express companies, telephone companies, telegraph companies, sleeping and parlor car companies, savings banks, trust companies and loan and building associations | 215-228 |
| Corporation taxes assessed 1911 to 1920 | 229 |

CONTENTS

STATE VALUATION

State Valuation as affixed by the Board of State Assessors, December 1, 1920, for the years 1921 and 1922 of the cities, towns and wild land townships in

| | Page |
|--|---------|
| Androscoggin County | 4 |
| Aroostook County | 5- 52 |
| Cumberland County | 53- 54 |
| Franklin County | 55- 72 |
| Hancock County | 73-108 |
| Kennebec County | 109-110 |
| Knox County | 111-114 |
| Lincoln County | 115-124 |
| Oxford County | 125-139 |
| Penobscot County | 140-167 |
| Piscataquis County | 168-208 |
| Sagadahoc County | 209-213 |
| Somerset County | 214-269 |
| Waldo County | 270-271 |
| Washington County | 272-291 |
| York County | 292-293 |
| Summary of same | 294 |
| Number of taxable polls and valuation of the State of Maine as affixed by Valuation Commissions and State Assessors since its organization in 1820 | 295 |
| Rate of State taxation each year since organization in 1820 | 296 |
| Total number of acres of wild land in the several townships in each county in the State with affixed values, also affixed values of timber and grass on public lots with number of acres of same | 297 |
| Average rate of taxation in each of the counties, with average rate in the State; also rate of taxation in each of the cities in the State, with average rate | 298 |



REPORT.

STATE ASSESSORS' OFFICE,

AUGUSTA, MAINE, December 1, 1920.

*To His Excellency, Carl E. Milliken, Governor, and the
Honorable Executive Council:*

GENTLEMEN:

In accordance with the statutes of the State, we herewith submit for your consideration the Thirtieth Annual Report of the Board of State Assessors, including tabulations of statistics returned to us by all municipal boards of assessors throughout the State, as made by them on April first, 1920, and lists of all corporations on which taxes have been assessed during the present year.

The total valuation of the cities, towns and plantations on April first, 1920, as made and returned by the local boards of assessors is \$568,617,715, representing an increase of \$41,780,105, as compared with similar returns made on April first, 1919.

The following comparison is given of the counties in 1919 and 1920, exclusive of the unorganized townships:

| Counties. | 1919. | 1920. | Increase. |
|------------------------|--------------|--------------|-------------|
| Androscoggin | \$47,630,077 | \$53,491,443 | \$5,861,366 |
| Aroostook | 35,759,690 | 39,749,164 | 3,989,474 |
| Cumberland | 122,910,153 | 133,472,989 | 10,562,836 |
| Franklin | 13,007,960 | 13,494,317 | 486,357 |
| Hancock | 22,042,557 | 22,895,763 | 853,206 |
| Kennebec | 42,954,386 | 45,953,288 | 2,998,902 |
| Knox | 17,239,754 | 17,775,020 | 535,266 |
| Lincoln | 10,629,542 | 10,570,161 | *59,381 |

STATE ASSESSORS' REPORT.

| | | | |
|--------------------|---------------|---------------|--------------|
| Oxford | 23,281,311 | 24,227,396 | 946,085 |
| Penobscot | 61,733,591 | 65,766,260 | 4,032,669 |
| Piscataquis | 10,437,940 | 11,509,108 | 1,071,168 |
| Sagadahoc | 17,228,444 | 17,703,238 | 474,794 |
| Somerset | 22,924,169 | 25,297,778 | 2,373,609 |
| Waldo | 12,239,909 | 12,511,703 | 271,794 |
| Washington | 17,822,125 | 19,096,053 | 1,273,928 |
| York | 49,055,383 | 55,104,034 | 6,048,651 |
| | <hr/> | <hr/> | <hr/> |
| | \$526,896,991 | \$568,617,715 | \$41,839,486 |
| *Decrease | | | 59,381 |
| | | | <hr/> |
| Net increase | | | \$41,780,105 |

VALUATION OF TWENTY CITIES

| Cities. | 1919. | 1920. | Increase. |
|---------------------|---------------|---------------|--------------|
| Auburn | \$13,712,518 | \$15,531,498 | \$1,818,980 |
| Augusta | 9,729,499 | 10,253,169 | 523,670 |
| Bangor | 26,208,853 | 27,374,109 | 1,165,256 |
| Bath | 11,946,907 | 12,199,920 | 253,013 |
| Belfast | 3,343,160 | 3,403,759 | 60,599 |
| Biddeford | 10,340,470 | 10,935,700 | 595,230 |
| Brewer | 3,687,185 | 4,122,960 | 435,775 |
| Calais | 2,969,722 | 3,179,575 | 209,853 |
| Eastport | 2,066,220 | 2,196,825 | 130,605 |
| Ellsworth | 2,347,129 | 2,746,780 | 399,651 |
| Gardiner | 3,850,445 | 4,154,395 | 303,950 |
| Hallowell | 1,866,858 | 2,002,191 | 135,333 |
| Lewiston | 22,408,999 | 25,885,522 | 3,476,523 |
| Old Town | 4,480,000 | 4,531,461 | 51,461 |
| Portland | 80,586,522 | 88,959,101 | 8,372,579 |
| Rockland | 6,099,752 | 6,620,162 | 520,410 |
| Saco | 5,215,798 | 7,795,038 | 2,579,240 |
| South Portland | 6,128,488 | 6,525,640 | 397,152 |
| Waterville | 9,708,700 | 11,185,595 | 1,476,895 |
| Westbrook | 6,991,795 | 7,658,835 | 667,040 |
| | <hr/> | <hr/> | <hr/> |
| | \$233,689,020 | \$257,262,235 | \$23,573,215 |

The increase in the cities represents approximately 56% of the total gain in the valuation of the state.

| | | |
|---|--------------|--------------|
| Value of taxable live stock, 1920 .. | \$21,246,666 | |
| Value of exempt live stock, 1920 .. | 2,257,494 | \$23,504,160 |
| <hr/> | | |
| Value of taxable live stock, 1919 .. | \$21,133,792 | |
| Value of exempt live stock, 1919 .. | 2,513,705 | 23,647,497 |
| <hr/> | | |
| Decrease | | \$143,337 |
| | | |
| Number of cows, 1920 | | 152,781 |
| Number of cows, 1919 | | 152,617 |
| <hr/> | | |
| Increase | | 164 |
| | | |
| Number of oxen, 1920 | | 5,024 |
| Number of oxen, 1919 | | 5,621 |
| <hr/> | | |
| Decrease | | 597 |
| | | |
| Number of three-year-olds, 1920 | | 27,493 |
| Number of three-year-olds, 1919 | | 27,126 |
| <hr/> | | |
| Increase | | 367 |
| | | |
| Number of two-year-olds, 1920 | | 46,285 |
| Number of two-year-olds, 1919 | | 44,882 |
| <hr/> | | |
| Increase | | 1,403 |
| | | |
| Number of year-olds, 1920 | | 49,060 |
| Number of year-olds, 1919 | | 62,115 |
| <hr/> | | |
| Decrease | | 13,055 |
| | | |
| Total number of cattle of all kinds, 1920 | | 280,643 |
| Total number of cattle of all kinds, 1919 | | 292,361 |
| <hr/> | | |
| Decrease | | 11,718 |

| | |
|--|---------------------|
| Number of cows, April 1, 1920 | 152,781 |
| Number of oxen, April 1, 1920 | 5,024 |
| Number of three-year-olds, April 1, 1920 | 27,493 |
| Number of two-year-olds, April 1, 1920 | 46,285 |
| Number of one-year-olds, April 1, 1920 | 49,060 |
| Total | 280,643 |
| Number of taxable sheep, 1920 | 9,244 |
| Number of exempt sheep, 1920 | 95,490 |
| Total number of sheep, 1920 | 104,734 |
| Total number of sheep, 1919 | 112,061 |
| Decrease | 7,327 |
| Number of horses, 1920 | 108,652 |
| Number of horses, 1919 | 110,520 |
| Decrease | 1,868 |
| Number of colts, 1920 | 6,691 |
| Number of colts, 1919 | 8,242 |
| Decrease | 1,551 |
| Value of automobiles, 1920 | \$15,935,417 |
| Value of automobiles, 1919 | 12,723,085 |
| Increase | \$3,212,332 |
| Value of real estate, 1920 | \$420,290,075 |
| Value of real estate, 1919 | 396,271,868 |
| Increase | \$24,018,207 |
| Value of personal estate, 1920 | \$148,327,640 |
| Value of personal estate, 1919 | 130,625,123 |
| Increase | \$17,702,517 |

DIVISION OF REAL ESTATE BETWEEN LAND AND BUILDINGS.

| | | |
|--------------------------------------|---------------|---------|
| Value of land, 1920 | \$172,419,510 | |
| Value of land, 1919 | 162,524,945 | |
| | | <hr/> |
| Increase | \$9,894,565 | |
| Value of buildings, 1920 | \$247,870,565 | |
| Value of buildings, 1919 | 233,746,923 | |
| | | <hr/> |
| Increase | \$14,123,642 | |
| Number of polls taxed, 1920 | 211,457 | |
| Number of polls not taxed, 1920 | 11,147 | 222,604 |
| | | <hr/> |
| Number of polls taxed, 1919 | 198,155 | |
| Number of polls not taxed, 1919 | 16,054 | 214,209 |
| | | <hr/> |
| Increase | | 8,395 |

Amount of taxes assessed on polls, 1920, \$577,968. Average amount assessed on each poll, \$2.73. Amount of taxes assessed on property, in the different cities, towns and plantations for state, county and local purposes in 1920, \$19,689,671. Average rate of taxation on each \$1,000 is \$34.63.

CORPORATION TAXES.

| | 1919. | 1920. |
|-----------------------------|----------------|----------------|
| Railroads | \$1,445,454 95 | \$1,576,087 61 |
| Street Railroads | 78,854 50 | 102,692 53 |
| Telephone Companies | 150,358 29 | 182,193 55 |
| Telegraph Companies | 12,067 23 | 17,016 72 |
| Express Companies | 39,532 89 | 53,828 09 |
| Parlor Car Companies | 2,239 94 | 3,735 66 |
| General Franchise Taxes ... | 218,495 00 | 259,875 00 |
| Savings Banks | 273,505 45 | 216,816 39 |
| Trust & Banking Companies | 136,471 08 | 169,438 35 |

| | | |
|-------------------------------|----------------|----------------|
| Insurance Companies | 231,573 59 | 257,932 43 |
| Loan & Building Ass'ns .. | 1,190 88 | 1,346 31 |
| | <hr/> | <hr/> |
| | \$2,589,743 80 | \$2,840,962 64 |

STATE VALUATION.

As a Board of Equalization, we report the fifteenth biennial valuation of the State as follows:

| | |
|--|---------------|
| Real estate of cities, towns and plantations . . . | \$417,971,288 |
| Personal estate of cities, towns and plantations | 152,648,727 |
| Real estate in unorganized townships | 64,803,107 |
| Growth on public lots | 1,980,311 |
| | <hr/> |
| | \$637,403,433 |

This represents an increase above the state valuation of 1918, amounting to \$60,310,684, as follows:

| | |
|--|--------------|
| Real estate of cities, towns and plantations . . . | \$27,984,038 |
| Personal estate of cities, towns and plantations | 27,117,015 |
| Real estate in unorganized townships | 4,849,388 |
| Growth on public lots | 10,463 |
| | <hr/> |
| | \$59,960,904 |

TAX ON PERSONAL PROPERTY IN UNORGANIZED TOWNSHIPS

| | Valuation | State Tax |
|-----------------------|----------------|-------------|
| Aroostook | \$863,580 68 | \$6,261 11 |
| Franklin | 349,997 18 | 2,537 62 |
| Hancock | 31,926 00 | 231 52 |
| Knox | 6,559 72 | 47 56 |
| Lincoln | 4,734 00 | 34 34 |
| Oxford | 156,550 39 | 1,134 99 |
| Penobscot | 156,482 96 | 1,134 64 |
| Piscataquis | 465,647 81 | 3,376 17 |
| Sagadahoc | 6,575 00 | 47 68 |
| Somerset | 743,253 31 | 5,388 66 |
| Washington | 66,844 00 | 484 66 |
| | <hr/> | <hr/> |
| | \$2,852,151 05 | \$20,678 95 |

RETURN OF TIMBER
CUT IN UNORGANIZED TOWNSHIPS AND PLANTATIONS

| Counties. | Feet B. M. | Cords. |
|-------------------|-------------|---------|
| Aroostook | 156,949,536 | 65,126 |
| Franklin | 13,911,440 | 53,895 |
| Hancock | 3,453,262 | 4,432 |
| Kennebec | 436,000 | 168 |
| Oxford | 5,578,645 | 13,519 |
| Penobscot | 34,009,542 | 11,575 |
| Piscataquis | 47,652,570 | 201,943 |
| Somerset | 75,469,477 | 171,561 |
| Washington. | 21,876,808 | 7,846 |
| | <hr/> | <hr/> |
| | 359,337,280 | 530,065 |

Total amount returned in Board Feet 359,337,280 Feet B. M.

Total amount returned in Cords

530,065 Cords equal to 318,039,000 " "

Grand Total 677,376,280 " "

Number of Railway Ties reported 554,094

Number of Cedar Poles reported 22,168

Number of Ship Knees reported 43

Summary of State Valuation for 1918.

| COUNTIES. | No. of polls taxed | Real estate | Personal estate | Total estates | Wild lands | Timber and grass on public lands | Total amounts |
|-------------------|-----------------------|----------------|--------------------|------------------|---------------|--|------------------|
| Androscoggin..... | 16,210 | \$38,527,964 | \$8,896,066 | \$47,424,030 | | | \$47,424,030 |
| Aroostook..... | 18,552 | 26,371,145 | 8,561,219 | 34,932,364 | \$16,740,688 | \$599,848 | 52,272,900 |
| Cumberland..... | 33,539 | 89,405,300 | 32,522,565 | 121,927,865 | | | 121,927,865 |
| Franklin..... | 5,514 | 8,902,218 | 2,907,139 | 11,800,357 | 4,176,346 | 110,984 | 16,096,687 |
| Hancock..... | 9,016 | 18,750,630 | 3,572,018 | 22,322,648 | 1,585,885 | 44,340 | 23,952,873 |
| Kennebec..... | 16,649 | 31,945,942 | 10,182,429 | 42,128,371 | | | 42,128,371 |
| Knox..... | 7,624 | 13,358,882 | 3,677,842 | 17,036,724 | 34,150 | | 17,070,874 |
| Lincoln..... | 4,817 | 7,859,248 | 2,580,442 | 10,439,690 | 27,265 | | 10,466,955 |
| Oxford..... | 10,869 | 16,363,454 | 5,773,885 | 22,137,339 | 4,592,231 | 115,229 | 26,844,799 |
| Penobscot..... | 23,490 | 43,813,339 | 15,885,680 | 59,699,019 | 4,590,737 | 127,956 | 64,417,712 |
| Piscataquis..... | 5,421 | 7,183,501 | 2,424,487 | 9,607,988 | 14,400,553 | 523,353 | 24,531,894 |
| Sagadahoc..... | 6,302 | 11,483,608 | 3,907,129 | 15,390,737 | 24,270 | | 15,415,007 |
| Somerset..... | 10,430 | 16,292,180 | 5,811,305 | 22,103,485 | 10,891,247 | 366,698 | 33,361,430 |
| Waldo..... | 5,864 | 9,429,092 | 3,106,228 | 12,535,320 | | | 12,535,320 |
| Washington..... | 10,524 | 12,095,372 | 5,010,330 | 17,105,702 | 2,890,347 | 81,440 | 20,077,489 |
| York..... | 17,304 | 38,205,375 | 10,712,948 | 48,918,323 | | | 48,918,323 |
| | 202,125 | \$389,987,250 | \$125,531,712 | \$515,518,962 | \$59,953,719 | \$1,969,848 | \$577,442,529 |

SUMMARY

| COUNTIES. | No. of polls taxed | Real estate | Personal estate | Total estate | Wild lands | Timber and grass on public lands | Total amounts |
|-------------------|-----------------------|----------------|--------------------|-----------------|---------------|--|------------------|
| Androscoggin..... | 17,937 | \$42,447,536 | \$11,677,035 | \$54,124,571 | | | \$54,124,571 |
| Aroostook..... | 18,849 | 30,147,883 | 10,105,538 | 40,253,421 | \$18,800,603 | \$638,673 | 59,692,697 |
| Cumberland..... | 34,775 | 93,338,336 | 40,982,165 | 134,320,501 | | | 134,320,501 |
| Franklin..... | 5,540 | 9,209,744 | 3,239,314 | 12,449,058 | 4,477,587 | 117,068 | 17,043,713 |
| Hancock..... | 8,650 | 19,360,980 | 3,825,874 | 23,186,854 | 1,670,907 | 43,430 | 24,901,191 |
| Kennebec..... | 17,459 | 34,646,949 | 12,172,683 | 46,819,632 | | | 46,819,632 |
| Knox..... | 7,839 | 13,720,977 | 4,207,230 | 17,928,207 | 22,780 | | 17,950,987 |
| Lincoln..... | 4,604 | 8,043,785 | 2,552,871 | 10,596,656 | 27,960 | | 10,624,616 |
| Oxford..... | 11,037 | 16,932,638 | 6,742,559 | 23,675,197 | 5,049,350 | 112,029 | 28,836,576 |
| Penobscot..... | 25,178 | 46,651,793 | 19,179,117 | 65,830,910 | 4,872,358 | 127,738 | 70,831,006 |
| Piscataquis..... | 5,528 | 7,851,107 | 3,062,289 | 10,913,396 | 15,277,522 | 507,466 | 26,698,384 |
| Sagadahoc..... | 6,742 | 13,648,724 | 4,054,602 | 17,703,326 | 24,270 | | 17,727,596 |
| Somerset..... | 10,336 | 17,787,853 | 6,957,900 | 24,745,753 | 11,412,339 | 354,893 | 36,512,985 |
| Waldo..... | 5,885 | 9,525,334 | 3,400,005 | 12,925,339 | | | 12,925,339 |
| Washington..... | 10,516 | 12,653,432 | 6,208,620 | 18,862,052 | 3,167,431 | 79,014 | 22,108,497 |
| York..... | 18,973 | 42,004,217 | 14,280,925 | 56,285,142 | | | 56,285,142 |
| | 209,848 | \$417,971,288 | \$152,648,727 | \$570,620,015 | \$64,803,107 | \$1,980,311 | \$637,403,433 |

STATE ASSESSORS' REPORT.

The following table gives the number of polls taxed and the valuation of the State of Maine as affixed by Valuation Commissions and State Assessors since its organization in 1820.

| Year | Polls | Valuation |
|------------|---------|--------------|
| 1820 | 59,606 | \$20,962,778 |
| 1830 | 66,986 | 23,807,687 |
| 1840 | 86,544 | 69,246,288 |
| 1850 | 105,602 | 100,157,573 |
| 1860 | 128,899 | 164,714,168 |
| 1870 | 143,561 | 224,812,900 |
| 1880 | 160,569 | 235,978,716 |
| 1890 | 172,799 | 309,096,041 |
| 1892 | 167,378 | 314,330,181 |
| 1894 | 176,685 | 324,478,321 |
| 1896 | 180,176 | 328,500,994 |
| 1898 | 178,131 | 329,516,244 |
| 1900 | 180,190 | 336,699,649 |
| 1902 | 184,631 | 352,228,897 |
| 1904 | 188,915 | 366,514,014 |
| 1906 | 190,456 | 394,732,990 |
| 1908 | 189,415 | 428,212,465 |
| 1910 | 196,117 | 451,780,119 |
| 1912 | 197,617 | 478,192,044 |
| 1914 | 202,260 | 498,487,849 |
| 1916 | 206,847 | 521,402,933 |
| 1918 | 202,125 | 577,442,529 |
| 1920 | 209,848 | 637,403,433 |

STATE ASSESSORS' REPORT.

The following table gives the rate of taxation for State taxes in the State of Maine each year since its organization in 1820.

| | | | | | |
|------|-------|---------|------|-------|--------|
| 1821 | | .0019 | 1871 | | .005 |
| 1822 | | .0015 | 1872 | | .00575 |
| 1823 | | .0015 | 1873 | | .005 |
| 1824 | | .0017 | 1874 | | .005 |
| 1825 | | .0017 | 1875 | | .004 |
| 1826 | | .0019 | 1876 | | .00375 |
| 1827 | | .0019 | 1877 | | .003 |
| 1828 | | .0019 | 1878 | | .004 |
| 1829 | | .0019 | 1879 | | .004 |
| 1830 | | .0019 | 1880 | | .005 |
| 1831 | | .00175 | 1881 | | .0045 |
| 1832 | | .00175 | 1882 | | .0045 |
| 1833 | | .00175 | 1883 | | .004 |
| 1834 | | .00175 | 1884 | | .004 |
| 1835 | | .00175 | 1885 | | .00375 |
| 1836 | | None | 1886 | | .00375 |
| 1837 | | None | 1887 | | .00275 |
| 1838 | | None | 1888 | | .00275 |
| 1839 | | None | 1889 | | .00275 |
| 1840 | | .0029 | 1890 | | .00225 |
| 1841 | | .0029 | 1891 | | .00275 |
| 1842 | | .0029 | 1892 | | .00275 |
| 1843 | | .0029 | 1893 | | .00275 |
| 1844 | | .00218 | 1894 | | .0025 |
| 1845 | | .003 | 1895 | | .0025 |
| 1846 | | .0015 | 1896 | | .00225 |
| 1847 | | .003 | 1897 | | .00275 |
| 1848 | | .003 | 1898 | | .00275 |
| 1849 | | .003 | 1899 | | .00275 |
| 1850 | | .002 | 1900 | | .00275 |
| 1851 | | .002 | 1901 | | .00275 |
| 1852 | | .002 | 1902 | | .00275 |
| 1853 | | .002 | 1903 | | .00275 |
| 1854 | | .002 | 1904 | | .00275 |
| 1855 | | .002 | 1905 | | .0025 |
| 1856 | | .002 | 1906 | | .0025 |
| 1857 | | .002 | 1907 | | .003 |
| 1858 | | .002 | 1908 | | .003 |
| 1859 | | .002 | 1909 | | .003 |
| 1860 | | .00125 | 1910 | | .005 |
| 1861 | | .001563 | 1911 | | .006 |
| 1862 | | .0025 | 1912 | | .004 |
| 1863 | | .003 | 1913 | | .005 |
| 1864 | | .008 | 1914 | | .0045 |
| 1865 | | .015 | 1915 | | .005 |
| 1866 | | .0075 | 1916 | | .005 |
| 1867 | | .006 | 1917 | | .006 |
| 1868 | | .005 | 1918 | | .006 |
| 1869 | | .007 | 1919 | | .0075 |
| 1870 | | .006 | 1920 | | .00725 |

We have in Maine the general property tax law. It is the opinion of this Board that no one can question the equity and justice of this system when it is properly enforced. When it is enforced in accordance with the constitutional provision each tax payer bears no more and no less than his share of the public burden. It is probably true that no system of taxation ever has or ever will be worked out which will be absolutely fair and with which everybody will be satisfied. Perfect equality in valuation of property is the goal toward which we are constantly looking and striving. It is also a dream which we never expect to see fully realized. It has been the aim of this department to get in as close touch as possible with taxation officials, not only to give instruction and advice relative to the law and its enforcement, but also to get all possible information and data in each taxation jurisdiction.

The equalization of property values for the purpose of taxation is the great problem that assessors are called upon to solve, and realizing that a correct solution can be more quickly and safely arrived at by harmonious co-operation with local assessors and also realizing that valuation reform is largely an educational problem, this Board has for the past two years devoted its time in trying to obtain accurate information relative to different kinds of property in all the taxation jurisdictions in the state, and in conferring with local assessors as to assessed and actual value of different classes of property both real and personal. We have collected a large amount of information that directly affects the valuation of property and this information so far as possible has been turned over to local assessors and has been used by us in equalizing values between cities and towns.

As stated in a former report, we have adopted a systematic method of getting information and ascertaining what actual conditions are in all taxation jurisdictions. This information has been valuable to us in our work and will be on file in this department for future use.

In our opinion any percentage basis of assessment is contrary to law and offers no advantage to the taxpayer. It fosters inequalities because under it all sense of com-

parison is lost. When valuations are figured on full valuation basis the figures mean just what they represent and comparisons and corrections can readily and easily be made.

The only safe and just system of assessing property is on the full valuation basis, and all assessors should approach this task unbiased by friendship, enmity or politics. Experience tells us that the only way to solve the taxation problem right is on this basis. In no other way permitted by law can every taxpayer know that he is having a square deal without favor or prejudice. Taxation officials should obey the law and respect the oath taken by them, and in so doing they actually act for the best interest of the people they serve, and in our opinion a great majority of our taxpayers will appreciate their work and will vindicate their judgment. In our judgment the present system of electing assessors for short terms is wrong. For the interest of all concerned they should be elected for longer terms and they should be adequately paid for service rendered. The importance of the position of the office is not generally appreciated. When the office is raised to the dignity which the importance of its work demands and with adequate pay the assessor will command the respect of the community and will become more efficient and businesslike, which in our opinion will more than compensate for the expense involved.

We believe that the State of Maine is approaching a crisis in the matter of taxation. The recent tremendous increases in tax rates and assessments, together with a probable further increase in the near future, would seem to indicate that the providing of money to keep state and municipal machinery running may rest too heavily upon those least able to bear it. We have always known and always shall know the amount required of us in taxes, but we have not been as well informed and are not entirely satisfied relative to the equality of the distribution of the assessment. Several attempts have been made to reach intangible personal property on some equitable basis. These

attempts have thus far resulted in failure. We believe that all fair-minded people will agree that the revenue of the state should be raised as equally and economically as possible and that it is not so raised so long as a large portion of the property of the state escapes taxation entirely. And we also believe that all fair-minded, thinking men, who believe in Maine and its future development, will concede the justice and fairness of the proposition that every person having taxable property should contribute in some equitable way to the expense of running the government under which he is domiciled.

WILD LANDS

By Chapter 116, Resolves of 1919, the sum of \$20,000 was appropriated for ascertaining the value of wild lands for purposes of taxation for the years 1919 and 1920.

During this time 42 townships have been explored. As a result of these examinations, the value of these townships has been increased nearly \$1,000,000, thereby adding to the revenue of the state, computing the state tax on same at a seven and one-half mill rate, approximately \$7,500 per year. On an investment of \$20,000 the state receives a continuing annual return of \$7,500. The result of this work has been very gratifying to this department. It not only enabled us to form an accurate estimate of the value of the townships examined, but it also enabled us to maintain and, in some cases, to increase the present valuation where sweeping reductions had been asked for. We recommend that the present policy for ascertaining the value of this class of property be maintained for the years 1921 and 1922.

Summarized expenditures of the Board of State Assessors for the year 1920, under resolve, chapter 116, Acts and Resolves of 1919, appropriating money for the purpose of obtaining information in regard to wild lands for the purposes of taxation.

| | | |
|---|------------|-------------------------|
| Appropriation for 1920 | | \$10,000 00 |
| Paid James W. Sewall, Forester, time and cash paid to crews en- gaged in exploring wild lands, also for making report and plans on same | \$9,836 38 | |
| Unexpended balance | 163 62 | |
| | | <hr/> |
| | | \$10,000 00 \$10,000 00 |

Respectfully submitted,
(Signed)

C. S. STETSON,
W. F. DRESSER,
J. J. DEARBORN,
Board of State Assessors.

REPORT OF THE DELEGATES TO THE THIRTEENTH
ANNUAL CONFERENCE OF THE NATIONAL TAX
ASSOCIATION

To the Honorable Governor and Council:

The Thirteenth Annual Conference of the National Tax Association was held in Salt Lake City, September 6 to 10, 1920. These were probably the most largely attended and successful meetings ever held by this Association. The State of Maine was represented by Hon. Edward W. Wheeler of Brunswick and the Chairman of the Board of State Assessors.

While many of the subjects discussed did not apply directly to Maine conditions or problems, still the consideration of these subjects was very helpful and also emphasized very clearly the fact that there are still unsolved taxation problems everywhere and that Maine under its present law has come as near to solving the equalization problem on tangible property as any state in the Union. In Utah it was admitted that the taxation on all property real and personal was unequal and that many reform measures had been proposed. Their method of taxing live stock wherever it is found after January first might work out well in this state. The general discussion brought out the fact that many kinds of personal property disappeared from its real taxation jurisdiction about the time that the assessors make the inventory.

Another suggestion which seemed to meet with general approval, and one which we think should be adopted in Maine, was that the real consideration should be set forth in the deed when a piece of property changes hands. The collection of inheritance taxes was gone into at great length and many possible and some impossible schemes were advocated. One speaker even championed the idea of having the federal government assess and collect inheritance taxes and distribute the proceeds among the states. Judging from

reports made at these meetings and the results obtained in Maine, we are of the opinion that Maine under its law and its administration is doing better than the average.

The federal income tax laws were severely scored by speakers. Relative to these laws, Senator Smoot said: "Some time the American people will wake up to the fact that taxation means to them ultimate success or failure. I do not believe that the American people will ever refuse to pay taxes for the support and maintenance of government. They will exercise the right to criticise the taxes levied if they are unjust and discriminatory.

The present tax laws of the United States can not be successfully defended by anybody. They show discrimination. They are not equitable even to the same class of business. The whole system is wrong."

Some of the changes suggested were:

1. The abolition or transfer to another bureau of the regulatory taxes and prohibition enforcement;
2. The abolition of the trivial taxes and the capital stock tax;
3. The substitution for the remaining sales taxes, of a general turnover tax at a low rate on sales of property, the use of property, choses in action and services;
4. The abolition of the excess profits tax;
5. The revision of the form of the income tax act, the reduction of the rates of surtax on individuals, the imposition of the tax at a flat rate on only the undistributed net income of corporations, and the simplification of the substance of the taxing act in the direction of universality and uniformity;
6. The use of one form of return for the purposes of the income tax and the sales tax; and
7. The restriction of internal taxes to the income tax, the inheritance tax and the sales tax.

A proposed model state income tax act was presented by Henry Herrick Bond of Boston. Mr. Bond, in discussing the subject, said in part:

"Eight states since 1911 have adopted the principle of an income tax, but in eight different forms. Other states

are considering either proposed acts or as a preliminary, the adoption of a constitutional amendment. It is apparent that the tide of income taxation is still running strongly.

The adoption of the tax in such varied forms bids fair to cause endless confusion in the next few decades, and it is highly important that the association lead the way toward a solution, by presenting, if it is possible, a model or uniform law which any state may, with minor changes to meet local conditions, adopt. Such a law, if adopted generally, would tend to remove the conflicting claims of various states to tax the same income twice, would help the taxpayer by eliminating forty-eight variations of a single tax, and perhaps save the income tax from final failure by placing it at the outset upon a sound basis."

C. P. Link of the Colorado tax commission said: "The time has not come when we can do away with all other forms of taxes and rely entirely on the income tax. I say this although I am an ardent supporter of the income tax." After learning of the experience in other States, the general opinion seemed to be that some uniform income tax law should and ultimately would be adopted, otherwise double taxation must result. The Wisconsin method could with few modifications, such as reaching a common ground of agreement as to what constitutes doing business within a state, be made workable.

The following general resolutions were unanimously adopted by the Association:

Resolved, that this conference endorses the present policy of the federal government of interchanging information with the several states concerning corporation income returns, and requests the executive committee of the National Tax Association to take such steps as may be expedient, looking towards further co-operation and interchange of information between state and federal officials charged with the administration of substantially similar taxes, under due safeguard against general publicity.

Resolved, it is the sense of this conference that under a model system or any revised plan of inheritance taxes for the separate states, that the revenues from such inheritance

taxes be collected and used wholly by the respective states.

Resolved, that this conference is of the opinion that serious consideration should be given to devising some substitute for the present federal excess profits tax and securing the greatest practicable simplicity in matters of administration of federal taxes.

Resolved, that the Model-tax System Committee of the National Tax Association be requested to review the reports of the various special committees appointed by the tax association since 1918, the model income tax law presented at this conference, and the papers and discussions concerning such law, with the view to providing for the assistance of its members, state officials, legislators and others interested, at the earliest possible date, its conclusions, whether tentative or final, concerning the subjects covered by such reports, papers and discussions.

Resolved, that this conference request the National Tax Association to appoint a committee or committees to investigate and report upon the best method of apportioning among the several states the property or income of corporations doing an interstate business, and such other subjects involving interstate comity as it may be practicable to consider.

Resolved, that this conference is of the opinion that exemptions of private property or income from taxation should be confined within the narrowest possible limits.

Resolved, further, that this conference is unalterably opposed to the exemption of interest from mortgages from income taxation under either federal or state laws, and that this conference is of the opinion that salaries of all public officials and the interest on future issues of federal, state or municipal obligations should be subject to income taxation.

Respectfully submitted,

(Signed)

C. S. STETSON,

EDWARD W. WHEELER,

Delegates in Attendance at Salt Lake City Conference.

**A Schedule of Valuation Returns as Made by the Assessors
of Each City, Town and Plantation for the Year
1920, with Summaries of the Same.**

ANDROSCOGGIN COUNTY.

| Towns. | No. of polls taxed | No. of polls not taxed. | Rate of tax-ation. | Rate of poll tax. | Real estate resident. | Real estate non-resident. | Personal estate resident. | Personal estate non-resident. | Total value. | Total value of land | Total value of buildings. | Money at interest | Town debt. |
|---------------------|--------------------|-------------------------|--------------------|-------------------|-----------------------|---------------------------|---------------------------|-------------------------------|--------------|---------------------|---------------------------|-------------------|------------|
| Auburn..... | 4,904 | 142 | .03 | \$3.00 | \$9,452,815 | \$2,100,160 | \$3,735,163 | \$243,360 | \$15,531,498 | \$3,973,045 | \$7,579,930 | | \$299,218 |
| Durham..... | 258 | 15 | .03 | 3.00 | 262,575 | 127,015 | 78,965 | 14,200 | 482,755 | 236,250 | 153,340 | | 4,000 |
| East Livermore..... | 761 | 98 | .042 | 3.00 | 1,044,905 | 609,715 | 318,044 | 100,780 | 2,073,444 | 581,670 | 1,072,950 | | 57,431 |
| Greene..... | 200 | 21 | .035 | 2.00 | 300,830 | 72,000 | 124,400 | 2,550 | 499,780 | 212,240 | 160,590 | | None |
| Leeds..... | 242 | 20 | .048 | 2.00 | 212,015 | 79,780 | 107,428 | 35,210 | 434,433 | 160,140 | 131,655 | | 4,450 |
| Lewiston..... | 8,278 | 243 | .03 | 2.00 | 19,689,522 | 1,400,965 | 4,353,735 | 441,300 | 25,885,522 | 6,457,667 | 14,632,820 | \$17,000 | 883,054 |
| Lisbon..... | 1,126 | 34 | .0335 | 2.00 | 2,739,895 | 105,790 | 574,820 | 19,669 | 3,440,174 | 940,910 | 1,904,775 | | 84,893 |
| Livermore..... | 308 | 8 | .035 | 3.00 | 342,030 | 161,680 | 139,955 | 31,435 | 675,100 | 316,360 | 187,350 | | 9,625 |
| Mechanic Falls..... | 429 | 46 | .038 | 3.00 | 489,040 | 330,170 | 86,180 | 25,505 | 930,895 | 157,950 | 661,260 | | 28,440 |
| Minot..... | 210 | 21 | .042 | 2.00 | 263,450 | 89,450 | 93,697 | 9,500 | 456,097 | 222,350 | 130,550 | 100 | 7,100 |
| Poland..... | 397 | 26 | .03 | 3.00 | 661,105 | 243,333 | 205,382 | 30,775 | 1,140,595 | 262,123 | 642,315 | 20,000 | None |
| Turner..... | 405 | 16 | .036 | 3.00 | 699,810 | 142,536 | 214,176 | 13,280 | 1,069,802 | 457,726 | 384,620 | | 33,100 |
| Wales..... | 118 | 8 | .0335 | 2.50 | 175,865 | 33,700 | 61,595 | 550 | 271,710 | 136,270 | 73,295 | | None |
| Webster..... | 301 | 10 | .0405 | 3.00 | 447,905 | 59,480 | 85,530 | 6,723 | 599,638 | 170,025 | 337,360 | | 2,421 |
| | 17,937 | 708 | | | \$36,781,762 | \$5,555,774 | \$10,179,070 | \$974,837 | \$53,491,443 | \$14,284,726 | \$28,052,810 | \$37,100 | 1,413,732 |

STATE ASSESSORS' REPORT.

ANDROSCOGGIN COUNTY—Continued.

STATE ASSESSORS' REPORT.

| Towns. | Amount of taxes assessed on property | Amount of taxes assessed on polls | Stock in trade | Railroad company stock | | Railroad bonds | | Other bonds | | Bank stock | | Trust company stock | |
|---------------------|--------------------------------------|-----------------------------------|--------------------|------------------------|-------|----------------|-------|-------------|-----------------|------------|------------------|---------------------|------------------|
| | | | | No. | Value | No. | Value | No. | Value | No. | Value | No. | Value |
| Auburn..... | \$465,945 | \$14,712 | \$2,163,595 | | | | | | \$50,650 | 1045½ | \$117,188 | 1596 | \$199,210 |
| Durham..... | 14,482 | 774 | 1,500 | | | | | | | | | | |
| East Livermore..... | 87,085 | 2,283 | 141,330 | | | | | | | 19 | 1,900 | 15 | 1,500 |
| Greene..... | 17,492 | 400 | 7,600 | | | | | | | 15½ | 1,850 | | |
| Leeds..... | 20,852 | 484 | 8,300 | | | | | | | 19 | 1,330 | | |
| Lewiston..... | 776,566 | 16,556 | 1,879,465 | | | | | | | 2429 | 263,845 | 378 | 31,875 |
| Lisbon..... | 85,677 | 2,252 | 72,050 | | | | | | | 70 | 7,000 | 230 | 23,000 |
| Livermore..... | 23,623 | 924 | 12,200 | | | | | | | | | 10 | 1,000 |
| Mechanic Falls..... | 35,374 | 1,287 | 30,300 | | | | | | | | | 7 | 700 |
| Minot..... | 19,156 | 420 | 9,600 | | | | | | | 10 | 1,000 | 5 | 500 |
| Poland..... | 34,213 | 1,191 | 12,625 | | | | | | | 151 | 10,732 | 125 | 15,625 |
| Turner..... | 38,513 | 1,215 | | | | | | | | 40 | 4,000 | 2 | 200 |
| Wales..... | 9,103 | 295 | 1,000 | | | | | | | 2 | 200 | | |
| Webster..... | 24,285 | 903 | 9,350 | | | | | | | 31 | 3,100 | 3 | 300 |
| | \$1,652,376 | \$43,696 | \$4,348,915 | | | | | | \$50,650 | | \$412,145 | | \$273,910 |

ANDROSCOGGIN COUNTY—Continued.

STATE ASSESSOR'S REPORT.

| Towns. | Gas company stock | | Water company stock | | Electric light company stock | | Other company stock | | Railroad property | Street railroad company property | Water company property | Electric light and power company property | Gas company property | Companies not otherwise enumerated | |
|---------------------|-------------------|-------|---------------------|-------|------------------------------|-------|---------------------|---------|-------------------|----------------------------------|------------------------|---|----------------------|------------------------------------|-----------|
| | No. | Value | No. | Value | No. | Value | No. | Value | | | | | | | |
| Auburn..... | | | | | | | | | \$61,525 | \$5,500 | | \$995,600 | \$50,000 | \$360,800 | |
| Durham..... | | | | | | | | | | | | 4,000 | | | |
| East Livermore..... | | | | | | | | | | | | 12,850 | | | |
| Greene..... | | | | | | | | | 1,700 | | \$14,000 | | | | |
| Leeds..... | | | | | | | | | 5,500 | | 910 | | | 7,500 | |
| Lewiston..... | | | | | | | 10 | \$1,000 | 199,850 | 85,700 | 453,000 | 314,200 | 305,000 | | |
| Lisbon..... | | | | | | | | | 7,250 | 8,900 | | 20,000 | | | |
| Livermore..... | | | | | | | | \$900 | | | 900 | | | 74,500 | |
| Mechanic Falls..... | | | | | | | | | 14,975 | | 900 | 15,000 | | | |
| Minot..... | | | | | | | | | 2,700 | | | | | | |
| Poland..... | | | | | | | | | 5,650 | 7,000 | | 1,000 | | 393,915 | |
| Turner..... | | | | | | | | | | | | 13,800 | | | |
| Wales..... | | | | | | | | | 6,600 | | | | | | |
| Webster..... | | | | | | | | | 1,300 | 3,000 | | | | | |
| | | | | | | | | \$900 | \$1,000 | \$307,050 | \$110,100 | \$468,810 | \$1,377,350 | \$355,000 | \$836,715 |

ANDROSCOGGIN COUNTY—Continued.

| Towns. | Cotton Mills | | Woolen Mills | | Pulp Mills | | Pulp & Paper Mills | | Paper Mills | | Saw Mills | | Other Mills | |
|---------------------|--------------|-------------|--------------|-------------|------------|-----------|--------------------|-----------|-------------|-----------|-----------|----------|-------------|-------------|
| | Spin. | Value | Sets | Value | No. | Value | No. | Value | No. | Value | No. | Value | No. | Value |
| Auburn..... | 20,800 | \$350,000 | | | | | | | 1 | \$4,000 | | | | \$913,125 |
| Durham..... | | | | | | | | | | | | | 2 | 26,500 |
| East Livermore..... | | | | | | \$270,000 | | | | 200,750 | | | 1 | 500 |
| Greene..... | | | | | | | | | | | \$1,600 | | | |
| Leeds..... | | | | | | | | | | | 500 | | | |
| Lewiston..... | 349,940 | 6,931,300 | 31 | \$380,000 | | | | | | | | | | 11,059,700 |
| Lisbon..... | 30,440 | 400,000 | 36 | 759,500 | | | | 1 | \$377,000 | | 7,600 | | | |
| Livermore..... | | | | | | | | | | | | | | |
| Mechanic Falls..... | | | | | | | | | 1 | 230,000 | | | †4 | 28,800 |
| Minot..... | | | | | | | | | | | 650 | | 1 | 7,500 |
| Poland..... | | | | | | | | | | | 3,450 | | 1 | 61,000 |
| Turner..... | | | | | | | | | | | 5,700 | | | |
| Wales..... | | | | | | | | | | | | | | |
| Webster..... | | | 10 | 127,900 | | | | | | | | | | |
| | 401,180 | \$7,681,300 | 77 | \$1,267,400 | | \$270,000 | | \$377,000 | | \$434,750 | | \$19,500 | | \$2,097,125 |

STATE ASSESSORS' REPORT.

†Including shoe factory, \$1,500.

‡Including shoe factories, \$157,700.

*Including shoe factories, \$667,400.

ANDROSCOGGIN COUNTY—Continued.

| Towns | Machinery not taxed as real estate | Finished products in mills | Material in stock | Shipping | | Small Boats | | Value of wharf prop- erty | Logs and Pulp Wood | Lumber | Carriages | |
|---------------------|---|----------------------------------|----------------------|----------|-------|-------------|---------|------------------------------------|-----------------------|-----------|-----------|----------|
| | | | | Tons | Value | No. | Value | | | | No. | Value |
| Auburn..... | \$230,000 | | \$62,660 | | | 15 | \$1,835 | | \$9,820 | \$42,500 | | \$13,845 |
| Durham..... | 2,910 | | | | | | | | 2,300 | 12,750 | | |
| East Livermore..... | 4,050 | | 2,000 | | | | | | 87,789 | | 60 | 2,195 |
| Greene..... | 2,400 | | 800 | | | 7 | 350 | | 300 | 400 | | |
| Leeds..... | 1,300 | | | | | | | | 4,290 | 33,125 | | |
| Lewiston..... | 333,900 | \$485,000 | 943,000 | | | 6 | 600 | | | 13,000 | | 31,850 |
| Lisbon..... | | 110,000 | 215,000 | | | | | | | 24,550 | | |
| Livermore..... | 4,555 | | | | | | | | | 27,400 | 94 | 1,300 |
| Mechanic Falls..... | 4,500 | 6,000 | 3,500 | | | | | | 1,100 | 17,000 | 12 | 200 |
| Minot..... | 1,000 | | 3,600 | | | | | | 2,500 | 3,550 | | |
| Poland..... | | 3,000 | 6,500 | | | 7 | 525 | | 10,675 | | 21 | 1,625 |
| Turner..... | 4,380 | | | | | | | | | 25,700 | 7 | 275 |
| Wales..... | 1,275 | | | | | | | | 1,750 | | | |
| Webster..... | 500 | | | | | 25 | 2,403 | | | 11,720 | 37 | 920 |
| | \$590,770 | \$604,000 | \$1,237,060 | | | | \$5,713 | | \$120,524 | \$211,695 | | \$52,210 |

STATE ASSESSORS' REPORT.

ANDROSCOGGIN COUNTY—Concluded.

| TOWNS. | Automobiles | | Musical Instruments | | Furniture | Value of other property | Value of property exempt by vote | Value of property exempted by assessors | Value of town property | Amount appropriated for schools | Amount appropriated for highways and bridges |
|---------------------|-------------|-------------|---------------------|-----------|-----------|-------------------------|----------------------------------|---|------------------------|---------------------------------|--|
| | No. | Value | No. | Value | | | | | | | |
| Auburn..... | 903 | \$473,990 | | \$170,880 | \$209,490 | \$14,680 | | \$96,145 | \$208,650 | \$132,325 | \$81,500 |
| Durham..... | 40 | 11,700 | 23 | 1,775 | | 500 | | | 800 | 3,500 | 3,608 |
| East Livermore..... | 174 | 76,175 | 225 | 25,060 | 1,500 | 22,350 | | | 9,797 | 29,198 | 9,000 |
| Greene..... | 61 | 17,990 | 37 | 3,800 | | | | | 1,500 | 3,000 | 7,500 |
| Leeds..... | 56 | 17,900 | 34 | 3,500 | | 1,400 | | | 2,500 | 4,638 | 8,888 |
| Lewiston..... | 1,029 | 463,050 | 1,573 | 157,300 | 14,100 | | \$3,660 | 25,240 | 1,692,226 | 100,000 | 90,000 |
| Lisbon..... | 158 | 61,950 | 117 | 14,075 | | | | | 4,000 | 33,800 | 18,500 |
| Livermore..... | 72 | 23,430 | 44 | 3,945 | | 1,345 | | | 1,700 | 6,500 | 6,000 |
| Mechanic Falls..... | 73 | 16,275 | 67 | 8,050 | | | 1,500 | | 4,000 | 7,000 | 3,700 |
| Minot..... | 53 | 13,550 | 36 | 4,555 | | 1,300 | | | 1,100 | 3,950 | 7,433 |
| Poland..... | 106 | 35,975 | 59 | 5,810 | 21,200 | 2,465 | | | 4,200 | 5,800 | 5,000 |
| Turner..... | 133 | 53,636 | 67 | 6,375 | | | | | 8,100 | 9,750 | 10,000 |
| Wales..... | 22 | 7,260 | 17 | 2,125 | | | | 500 | 300 | 1,600 | 2,750 |
| Webster..... | 31 | 6,875 | 53 | 5,400 | | | | | | 6,925 | 3,033 |
| | | \$1,279,756 | | 412,650 | \$246,290 | \$44,240 | \$5,160 | \$121,885 | \$1,938,873 | \$347,986 | \$256,912 |

STATE ASSESSORS' REPORT.

AROOSTOOK COUNTY.

| TOWNS. | No. of polls taxed. | No. of polls not taxed. | Rate of taxation. | Rate of poll tax. | Real estate resident. | Real estate non-resident. | Personal estate resident. | Personal estate non-resident. | Total value. | Total value of land | Total value of buildings. | Money at interest | Town debt. |
|----------------|---------------------|-------------------------|-------------------|-------------------|-----------------------|---------------------------|---------------------------|-------------------------------|--------------|---------------------|---------------------------|-------------------|------------|
| Amity | 80 | 14 | .052 | \$3.00 | \$46,302 | \$53,913 | \$19,804 | \$93 | \$120,112 | \$83,690 | \$16,525 | None | None |
| Ashland | 616 | 9 | .054 | 3.00 | 493,147 | 218,320 | 223,445 | 85,945 | 1,020,857 | 321,397 | 390,070 | \$28,000 | None |
| Bancroft | 82 | 4 | .0655 | 3.00 | 32,280 | 35,500 | 18,540 | | 86,320 | 43,160 | 24,620 | None | None |
| Benedicta | 76 | 4 | .044 | 3.00 | 82,442 | 32,935 | 30,393 | | 145,770 | 81,842 | 33,535 | 60 | 60 |
| Blaine | 281 | 9 | .053 | 3.00 | 366,950 | 33,250 | 97,230 | 21,155 | 518,585 | 246,995 | 153,205 | 15,186 | 15,186 |
| Bridgewater | 329 | 5 | .04 | 3.00 | 380,230 | 78,980 | 140,195 | 30,800 | 630,205 | 304,345 | 154,865 | 7,886 | 7,886 |
| Caribou | 1,564 | 40 | .054 | 3.00 | 2,686,835 | 140,000 | 660,255 | 23,800 | 3,510,890 | 1,639,800 | 1,187,035 | 91,512 | 91,512 |
| Castle Hill | 117 | 13 | .049 | 3.00 | 168,415 | 47,040 | 49,093 | 30 | 264,578 | 146,465 | 68,990 | 4,924 | 4,924 |
| Chapman | 93 | 17 | .055 | 3.00 | 74,285 | 53,490 | 38,447 | 26,930 | 193,152 | 97,605 | 30,170 | None | None |
| Connor | 119 | 6 | .082 | 3.00 | 79,740 | 46,590 | 26,940 | 200 | 153,470 | 109,245 | 17,085 | 10,000 | 10,000 |
| Crystal | 118 | 9 | .0544 | 3.00 | 127,026 | 94,173 | 41,435 | | 262,634 | 168,476 | 52,723 | None | None |
| Dyer Brook | 65 | 6 | .031 | 3.00 | 92,185 | 183,895 | 32,925 | 15,900 | 324,305 | 240,770 | 35,310 | None | None |
| Bagle Lake | 390 | | .043 | 3.00 | 82,635 | 125,645 | 36,295 | 50,150 | 294,725 | 107,980 | 100,300 | 4,000 | 4,000 |
| Easton | 351 | 21 | .042 | 3.00 | 647,360 | 60,600 | 204,350 | 47,850 | 960,160 | 371,635 | 336,325 | None | None |
| Fort Fairfield | 1,409 | 46 | .047 | 3.00 | 3,087,050 | 120,700 | 779,550 | 7,650 | 3,994,950 | 1,951,440 | 1,256,310 | \$15,500 | \$15,500 |
| Fort Kent | 319 | | .034 | 2.00 | 855,125 | 75,975 | 391,695 | 55,025 | 1,377,820 | 536,750 | 394,350 | 1,400 | 1,400 |
| Frenchville | 297 | 4 | .039 | 2.00 | 252,941 | 21,501 | 112,037 | 3,649 | 389,528 | 190,397 | 83,445 | None | None |
| Grand Isle | 275 | 14 | .0375 | 3.00 | 141,480 | 27,730 | 45,370 | | 214,580 | 115,930 | 53,280 | 600 | 600 |
| Haynesville | 71 | 4 | .039 | 3.00 | 31,131 | 101,428 | 22,525 | 19,860 | 111,089 | 61,122 | 27,442 | 1,000 | 1,000 |
| Hersey | 46 | 2 | .031 | 2.00 | 31,131 | 101,428 | 22,525 | 19,860 | 111,089 | 61,122 | 27,442 | None | None |
| Hodgdon | 284 | 20 | .0425 | 3.00 | 304,505 | 34,400 | 122,060 | 1,430 | 462,395 | 189,805 | 149,100 | 2,325 | 2,325 |
| Houlton | 1,752 | 12 | .034 | 3.00 | 3,029,413 | 269,880 | 1,345,615 | 168,730 | 4,813,638 | 1,576,653 | 1,723,640 | 10,000 | 10,000 |
| Island Falls | 431 | | .04 | 3.00 | 386,935 | 129,070 | 234,535 | 22,260 | 772,800 | 216,635 | 289,370 | 3,635 | 3,635 |
| Limestone | 374 | 24 | .055 | 3.00 | 730,050 | 68,640 | 234,620 | 50,850 | 1,084,160 | 536,740 | 261,950 | 15,859 | 15,859 |
| Linneus | 198 | 11 | .049 | 3.00 | 215,670 | 47,080 | 60,645 | 200 | 323,545 | 186,680 | 76,020 | 1,860 | 1,860 |
| Littleton | 265 | 12 | .036 | 3.00 | 310,052 | 57,708 | 103,525 | 35,175 | 506,450 | 246,628 | 127,132 | None | None |
| Ludlow | 91 | 2 | .054 | 3.00 | 79,751 | 27,755 | 35,044 | 830 | 143,380 | 75,283 | 32,223 | 1,528 | 1,528 |
| Madawaska | 369 | 5 | .045 | 2.00 | 183,107 | 48,898 | 98,521 | 525 | 331,051 | 156,555 | 75,450 | 7,181 | 7,181 |
| Mapleton | 261 | | .054 | 3.00 | 334,665 | 82,141 | 118,919 | 24,877 | 560,602 | 253,897 | 162,890 | 3,779 | 3,779 |
| Mars Hill | 459 | 40 | .046 | 3.00 | 795,750 | 39,050 | 297,222 | 9,935 | 1,141,957 | 487,850 | 346,850 | 8,304 | 8,304 |
| Masardis | 180 | 3 | .044 | 3.00 | 223,320 | 45,395 | 74,755 | 4,525 | 347,995 | 148,150 | 120,565 | 14,130 | 14,130 |
| Merrill | 96 | 12 | .063 | 2.00 | 85,515 | 67,826 | 23,865 | 2,600 | 179,806 | 96,361 | 56,980 | None | None |
| Monticello | 311 | 16 | .043 | 3.00 | 349,650 | 64,095 | 112,631 | 19,200 | 545,576 | 257,645 | 156,100 | None | None |
| New Limerick | 107 | 9 | .06 | 3.00 | 85,995 | 38,385 | 37,015 | 12,783 | 174,178 | 79,193 | 45,185 | 6,000 | 6,000 |
| New Sweden | 258 | 16 | .05 | 3.00 | 259,740 | 20,750 | 103,465 | 5,265 | 389,220 | 153,955 | 126,535 | None | None |

STATE ASSESSORS' REPORT.

| | | | | | | | | | | | | | |
|---------------------|--------|-----|---------|------|--------------|-------------|-------------|-----------|--------------|--------------|--------------|----------|-----------|
| Oakfield | 247 | | .061 | 3.00 | 184,625 | 74,740 | 51,550 | | 310,915 | 152,605 | 106,760 | None | |
| Orient | 45 | | 3 .0497 | 2.00 | 18,560 | 68,351 | 12,364 | 2,205 | 101,480 | 78,148 | 8,763 | None | |
| Perham | 151 | | 7 .033 | 3.00 | 243,965 | 64,210 | 72,940 | 825 | 381,940 | 216,600 | 91,575 | None | |
| Portage Lake | 210 | | 6 .047 | 2.00 | 112,881 | 55,431 | 120,686 | | 288,998 | 82,187 | 86,125 | 4,788 | |
| Presque Isle | 1,338 | 40 | .048 | 3.00 | 2,865,360 | 236,585 | 575,295 | 107,550 | 3,785,060 | 1,411,280 | 1,690,935 | 66,000 | |
| Saint Agatha | 312 | | 8 .029 | 2.00 | 253,514 | 11,343 | 111,570 | 75 | 376,502 | 179,612 | 85,245 | Surplus | |
| Sherman | 228 | 37 | .05 | 3.00 | 315,940 | 33,545 | 137,530 | 910 | 487,925 | 172,275 | 177,210 | None | |
| Smyrna | 107 | | 9 .07 | 3.00 | 63,440 | 76,300 | 25,220 | 12,240 | 177,200 | 101,635 | 38,105 | 1,466 | |
| Stochholm | 250 | | 6 .064 | 2.00 | 87,480 | 54,396 | 26,945 | | 168,821 | 91,541 | 50,335 | None | |
| Van Buren | 793 | 27 | .04 | 3.00 | 1,661,395 | 93,430 | 531,395 | 5,300 | 2,291,520 | 484,705 | 1,270,120 | 77,400 | |
| Wade | 77 | | 14 .063 | 1.00 | 74,875 | 96,343 | 25,275 | 1,320 | 197,813 | 146,913 | 24,305 | None | |
| Washburn | 449 | | .065 | 3.00 | 587,190 | 76,660 | 149,315 | 18,470 | 831,635 | 339,390 | 324,460 | 23,000 | |
| Westfield | 209 | | 5 .05 | 3.00 | 295,685 | 163,473 | 91,180 | 42,172 | 592,510 | 338,933 | 120,225 | None | |
| Weston | 99 | | 6 .055 | 3.00 | 56,510 | 46,052 | 36,985 | 2,000 | 141,547 | 73,055 | 29,507 | 3,558 | |
| Woodland | 277 | | .054 | 3.00 | 286,915 | 29,710 | 117,980 | 3,480 | 438,085 | 227,365 | 89,260 | 900 | |
| PLANTATIONS. | | | | | | | | | | | | | |
| Allagash | 75 | | .0275 | 1.00 | 10,332 | 191,152 | 6,289 | | 207,773 | 198,732 | 2,752 | None | |
| Cary | 68 | | 6 .08 | 3.00 | 33,245 | 13,850 | 10,865 | | 57,960 | 38,170 | 8,925 | 4,000 | |
| Caswell | 108 | 12 | .048 | 1.50 | 89,223 | 36,107 | 38,120 | | 163,450 | 112,565 | 12,765 | None | |
| Cyr | 87 | | .035 | 3.00 | 124,903 | 52,943 | 38,145 | 250 | 216,241 | 141,156 | 36,660 | None | |
| E | 19 | | 2 .023 | 1.00 | 7,650 | 66,100 | 2,680 | 2,510 | 78,940 | 71,285 | 2,465 | None | |
| Garfield | 35 | | .02 | 1.00 | 32,919 | 49,244 | 5,795 | | 87,958 | 71,791 | 10,372 | None | |
| Glenwood | 33 | | 5 .02 | 1.00 | 4,697 | 78,371 | 2,195 | | 85,263 | 80,258 | 2,810 | None | |
| Hamlin | 103 | 15 | .038 | 3.00 | 122,665 | 18,210 | 43,335 | 1,480 | 185,690 | 112,950 | 27,925 | 3,262 | |
| Hammond | 24 | | 10 .028 | 1.00 | 17,345 | 111,935 | 6,390 | | 135,670 | 124,490 | 4,790 | None | |
| Macwahoc | 37 | | 4 .065 | 1.50 | 13,514 | 45,292 | 8,374 | 270 | 67,450 | 50,516 | 8,290 | 1,970 | |
| Moro | 55 | | 9 .063 | 2.00 | 18,180 | 49,940 | 13,105 | | 81,225 | 57,100 | 11,020 | None | |
| *Nashville | 8 | | .0315 | 1.00 | 4,907 | 47,872 | 2,100 | 400 | 55,379 | 49,952 | 2,927 | None | |
| New Canada | 104 | | .042 | 2.00 | 62,877 | 43,952 | 22,780 | | 134,609 | 97,104 | 14,725 | 1,209 | |
| Oxbow | 60 | | .027 | 3.00 | 29,580 | 52,727 | 15,910 | | 98,217 | 63,140 | 19,167 | None | |
| Reed | 174 | | 7 .05 | 3.00 | 74,840 | 61,923 | 32,925 | 410 | 170,098 | 103,023 | 33,740 | None | |
| Silver Ridge | 55 | | 12 .055 | 3.00 | 32,663 | 50,033 | 17,920 | | 100,618 | 71,227 | 11,469 | 1,022 | |
| St. Francis | 279 | | 5 .04 | 3.00 | 115,051 | 68,035 | 43,360 | 4,400 | 230,846 | 104,098 | 78,988 | 786 | |
| St. John | 138 | | .0415 | 1.00 | 41,212 | 73,356 | 22,878 | 1,754 | 139,200 | 80,756 | 24,812 | None | |
| Wallgrass | 247 | | 1 .045 | 3.00 | 91,476 | 60,890 | 36,975 | 600 | 189,941 | 82,366 | 70,000 | None | |
| Westmanland | 29 | | .0215 | 1.00 | 25,000 | 72,928 | 14,520 | 535 | 112,983 | 89,453 | 8,475 | None | |
| Winterville | 65 | | 3 .022 | 2.00 | 18,589 | 46,503 | 9,700 | | 74,792 | 55,966 | 9,126 | None | |
| | 19,197 | 668 | | | \$25,220,223 | \$5,118,611 | \$8,473,412 | \$936,918 | \$39,749,164 | \$17,551,894 | \$12,786,940 | \$29,825 | \$710,024 |

*Valuation of 1919

STATE ASSESSORS' REPORT.

AROOSTOOK COUNTY—Continued.

| TOWNS. | Amount of taxes assessed on property | Amount of taxes assessed on polls | Stock in trade | Railroad company stock | | Railroad bonds | | Other bonds | | Bank stock | | Trust company stock | |
|---------------------|--------------------------------------|-----------------------------------|----------------|------------------------|---------|----------------|-------|-------------|-------|------------|-------|---------------------|-------|
| | | | | No. | Value | No. | Value | No. | Value | No. | Value | No. | Value |
| | | | | | | | | | | | | | |
| Amity..... | \$6,245 | \$240 | \$200 | | | | | | | | | | |
| Ashland..... | 55,126 | 1,848 | 94,550 | | | | | | 27 | \$2,100 | 364 | \$27,675 | |
| Bancroft..... | 5,654 | 246 | 500 | | | | | | | | | | |
| Benedicta..... | 6,413 | 228 | 1,200 | | | | | | 7 | 350 | 4 | 200 | |
| Blaine..... | 27,485 | 843 | 31,350 | | | | | | 5 | 375 | 31 | 2,325 | |
| Bridgewater..... | 25,208 | 987 | 21,700 | | | | | \$300 | | | 89 | 8,900 | |
| Caribou..... | 189,588 | 4,682 | 224,900 | | | | | | 386 | 29,475 | 431 | 65,700 | |
| Castle Hill..... | 12,964 | 351 | | | | | | | | | | | |
| Chapman..... | 10,622 | 279 | 1,800 | | | | | | | | | | |
| Connor..... | 12,584 | 357 | | | | | | | | | | | |
| Crystal..... | 14,287 | 354 | 800 | | | | | | | | | | |
| Dyer Brook..... | 10,053 | 195 | 14,500 | | | | | | | | | | |
| Eagle Lake..... | 12,673 | 1,080 | 20,725 | | | | | | | | | | |
| Easton..... | 40,326 | 1,053 | 25,725 | | | | | | | | | | |
| Fort Fairfield..... | 187,762 | 4,227 | 186,500 | | | | | | | | | | |
| Fort Kent..... | 46,845 | 1,638 | 203,200 | | | | | | | | | | |
| Frenchville..... | 15,191 | 594 | 25,875 | | | | | | | | | | |
| Grand Isle..... | 8,046 | 825 | 4,675 | | | | | | 12 | 600 | | | |
| Haynesville..... | 4,332 | 213 | 1,550 | | | | | | | | 13 | 1,300 | |
| Hersey..... | 4,725 | 92 | | | | | | | | | | | |
| Hodgdon..... | 19,651 | 852 | 1,250 | | | | | | | | 16 | 1,600 | |
| Houlton..... | 163,664 | 5,256 | 682,600 | | \$2,000 | | | | 1,021 | 190,645 | 942 | 152,370 | |
| Island Falls..... | 30,912 | 1,293 | 54,100 | | | | | | 5 | 875 | 94 | 9,875 | |
| Limestone..... | 59,628 | 1,122 | 106,250 | | | | | | | | | | |
| Linneus..... | 15,853 | 594 | 500 | | | | | | 20 | 1,000 | | | |
| Littleton..... | 18,232 | 795 | 22,202 | | | | | | | | | | |
| Ludlow..... | 7,742 | 273 | 2,666 | | | | | | | | | | |
| Madawaska..... | 14,897 | 738 | 11,570 | | | | | | 7 | 700 | 6 | 600 | |
| Mapleton..... | 30,272 | 783 | 11,450 | | | | | | | | | | |
| Mars Hill..... | 52,530 | 1,377 | 79,000 | | | | | | | | 264 | 21,320 | |
| Massardis..... | 15,311 | 540 | 14,575 | | | | | | 1 | 100 | 44 | 4,400 | |
| Merrill..... | 11,328 | 192 | | | | | | | | | | | |
| Monticello..... | 23,489 | 933 | 26,200 | | | | | | | | | | |
| New Limerick..... | 10,450 | 321 | 1,500 | | | | | | | | | | |

STATE ASSESSORS' REPORT.

| | | | | | | | | | | | | | |
|--------------|--------------------|-----------------|--------------------|--|----------------|--|----|----------------|-----|------------------|--------|-----|------------------|
| New Sweden | 19,461 | 768 | 17,735 | | | | | | | | | | |
| Oakfield | 18,965 | 741 | 10,150 | | | | | | | | | | |
| Orient | 5,043 | 90 | 575 | | | | | | | | | | |
| Perham | 12,603 | 453 | 5,100 | | | | | | 50 | 2,500 | | | |
| Portage Lake | 13,582 | 420 | 8,300 | | | | 36 | 1,800 | | | | | |
| Presque Isle | 181,683 | 4,014 | 259,585 | | | | | | | 288 | 34,625 | 185 | 18,500 |
| Saint Agatha | 10,918 | 624 | 18,560 | | | | | | | | | | |
| Sherman | 24,396 | 684 | 31,740 | | | | | | 10 | 1,000 | | 27 | 2,700 |
| Smyrna | 12,404 | 321 | 16,270 | | | | | | | | | | |
| Stockholm | 10,804 | 500 | 4,935 | | | | | | | | | | |
| Van Buren | 91,660 | 2,379 | 157,045 | | | | | | 122 | 9,150 | 258 | | 19,350 |
| Wade | 12,462 | 77 | | | | | | | | | | | |
| Washburn | 54,056 | 1,347 | 34,250 | | | | | | 11 | 815 | | | |
| Westfield | 29,625 | 627 | 69,350 | | | | | | 19 | 1,425 | | | |
| Weston | 7,785 | 297 | 250 | | | | | | | | | | |
| Woodland | 23,656 | 831 | 6,050 | | | | | | 4 | 200 | | | |
| PLANTATIONS. | | | | | | | | | | | | | |
| Allagash | 5,714 | 75 | | | | | | | | | | | |
| Cary | 4,636 | 204 | | | | | | | | | | | |
| Caswell | 7,846 | 162 | | | | | | | | | | | |
| Cyr | 7,568 | 261 | | | | | | | | | | | |
| E | 1,815 | 19 | | | | | | | | | | | |
| Garfield | 1,759 | 35 | | | | | | | | | | 10 | 750 |
| Glenwood | 1,705 | 33 | | | | | | | | | | | |
| Hamlin | 7,053 | 309 | 275 | | | | | | | | | | |
| Hammond | 3,800 | 24 | | | | | | | | | | | |
| Macwahoc | 4,384 | 55 | 1,600 | | | | | | | | | | |
| Moro | 5,117 | 110 | | | | | | | | | | | |
| Nashville | 1,744 | 8 | | | | | | | | | | | |
| New Canada | 5,653 | 208 | | | | | | | | | | | |
| Oxbow | 2,651 | 180 | 900 | | | | | | | | | | |
| Reed | 8,505 | 522 | 6,200 | | | | | | | | | | |
| Silver Ridge | 5,533 | 165 | 200 | | | | | | | | | | |
| St. Francis | 9,234 | 837 | 9,150 | | | | | | | | | 30 | 2,250 |
| St. John | 5,777 | 138 | 2,300 | | | | | | | | | | |
| Wallagrass | 8,547 | 741 | 3,400 | | | | | | | | | | |
| Westmanland | 2,429 | 29 | | | | | | | | | | | |
| Winterville | 1,645 | 130 | 300 | | | | | | | | | | |
| | \$1,802,276 | \$53,829 | \$2,537,633 | | \$2,000 | | | \$2,100 | | \$337,315 | | | \$403,575 |

AROOSTOOK COUNTY—Continued.

| TOWNS. | Gas company stock | | Water company stock | | Electric light company stock | | Other company stock | | Railroad property | Street railroad company property | Water company property | Electric light and power company property | Gas company property | Companies not otherwise enumerated |
|---------------------|-------------------|-------|---------------------|-------|------------------------------|---------|---------------------|---------|-------------------|----------------------------------|------------------------|---|----------------------|------------------------------------|
| | No. | Value | No. | Value | No. | Value | No. | Value | | | | | | |
| Amity..... | | | | | | | | | | | | | | |
| Ashland..... | | | | | | | | | \$9,650 | | | \$2,500 | | |
| Bancroft..... | | | | | | | | | 2,050 | | | | | |
| Benedicta..... | | | | | | | | | | | | | | |
| Blaine..... | | | | | | | | | 1,200 | | | 2,000 | | |
| Bridgewater..... | | | | | | | | | 4,400 | | | 4,450 | | |
| Caribou..... | | | | | | | | | 33,150 | \$3,800 | | | | |
| Castle Hill..... | | | | | | | | | | | | | | |
| Chapman..... | | | | | | | | | 1,000 | | | | | |
| Connor..... | | | | | | | | | | | | | | |
| Crystal..... | | | | | | | | | 4,015 | | | | | |
| Dyer Brook..... | | | | | | | | | | | | | | |
| Eagle Lake..... | | | | | | | | | 2,000 | | | | | |
| Easton..... | | | | | | | | | | | | 4,100 | | |
| Fort Fairfield..... | | | | | | | | | 32,200 | | \$850 | 14,550 | | |
| Fort Kent..... | | | | | 115 | \$8,625 | 131 | \$2,155 | 25,750 | | | | | |
| Frenchville..... | | | | | | | | | | 2,700 | | | | |
| Grand Isle..... | | | | | | | | | 2,375 | | | | | |
| Haynesville..... | | | | | | | | | | | | | | |
| Hersey..... | | | | | | | | | | | | | | |
| Hodgdon..... | | | | | | | | | | | | | | |
| Houlton..... | | | | | | | 42 | 5,460 | 80,570 | | | | | \$29,500 |
| Island Falls..... | | | | | | | | | 1,300 | | 10,000 | 6,000 | | |
| Limestone..... | | | | | | | | | 10,400 | | 1,000 | 5,500 | | |
| Linneus..... | | | | | | | | | | | | | | |
| Littleton..... | | | | | | | | | | | | 3,600 | | |
| Ludlow..... | | | | | | | | | | | | | | |
| Madawaska..... | | | | | | | | | 2,560 | | | | | |
| Mapleton..... | | | | | | | | | | | | 6,050 | | |
| Mars Hill..... | | | | | | | | | 4,000 | | | 6,200 | | |
| Masardis..... | | | | | | | | | 4,650 | | | | | 24,105 |

STATE ASSESSORS' REPORT.

13

| | | | | | | | | | | | | |
|--------------|--|--|--|--|--|----------|---------|-----------|----------|----------|----------|----------|
| Merrill | | | | | | | | | 600 | | | |
| Monticello | | | | | | 5,000 | | | 3,200 | | | |
| New Limerick | | | | | | 1,400 | | | | | | |
| New Sweden | | | | | | 3,000 | | | | | | |
| Oakfield | | | | | | 31,900 | | | | 200 | | |
| Orient | | | | | | | | | | | | |
| Perham | | | | | | 3,425 | | | | | | |
| Portage Lake | | | | | | 2,900 | | | | | | |
| Presque Isle | | | | | | 49,450 | 16,620 | | 11,975 | | | |
| Saint Agatha | | | | | | | | | | | | |
| Sherman | | | | | | | | | | | | |
| Smyrna | | | | | | 2,800 | | | | 325 | | |
| Stockholm | | | | | | 4,565 | | | | | | |
| Van Buren | | | | | | 26,120 | | | | | | |
| Wade | | | | | | | | | | | | |
| Washburn | | | | | | 2,400 | 4,250 | | 2,700 | | | |
| Westfield | | | | | | 2,000 | | | 2,000 | | | |
| Weston | | | | | | | | | | | | |
| Woodland | | | | | | | | | | | | |
| PLANTATIONS. | | | | | | | | | | | | |
| Allagash | | | | | | | | | | | | |
| Cary | | | | | | | | | | | | |
| Caswell | | | | | | | | | 1,950 | | | |
| Cyr | | | | | | | | | | | | |
| E. | | | | | | | | | | | | |
| Garfield | | | | | | | | | | | | |
| Glenwood | | | | | | | | | | | | |
| Hamlin | | | | | | | | | | | | |
| Hammond | | | | | | | | | | | | |
| Macwahoe | | | | | | | | | | | | |
| Moro | | | | | | | | | | | | |
| *Nashville | | | | | | | | | | | | |
| New Canada | | | | | | | | | | | | |
| Oxbow | | | | | | | | | | | | |
| Reed | | | | | | 1,000 | | | 500 | | | |
| Silver Ridge | | | | | | | | | | | | |
| St. Francis | | | | | | 4,900 | | | | | | |
| St. John | | | | | | | | | | | | |
| Wallagrass | | | | | | | | | 4,100 | | | |
| Westmanland | | | | | | | | | | | | |
| Winterville | | | | | | 1,000 | | | | | | |
| | | | | | | \$12,225 | \$7,615 | \$363,130 | \$10,750 | \$28,470 | \$81,975 | \$64,130 |

*Valuation of 1919.

AROOSTOOK COUNTY—Continued.

| TOWNS. | Cotton Mills | | Woollen Mills | | Pulp Mills | | Pulp & Paper Mills | | Paper Mills | | Saw Mills | | Other Mills | |
|---------------------|--------------|-------|---------------|---------|------------|-------|--------------------|-------|-------------|-------|-----------|----------|-------------|----------|
| | Spin. | Value | Sets | Value | No. | Value | No. | Value | No. | Value | No. | Value | No. | Value |
| Amity..... | | | | | | | | | | | | | | |
| Ashland..... | | | | | | | | | | | | \$49,350 | | |
| Bancroft..... | | | | | | | | | | | | | | |
| Benedicta..... | | | | | | | | | | | | | | |
| Blaine..... | | | | | | | | | | | 2 | 2,000 | | |
| Bridgewater..... | | | | | | | | | | | | | | |
| Caribou..... | | | 1 | \$1,250 | | | | | | | 2 | 6,000 | 3 | \$41,300 |
| Castle Hill..... | | | | | | | | | | | | | | |
| Chapman..... | | | | | | | | | | | 1 | 1,800 | | |
| Connor..... | | | | | | | | | | | | | 1 | 300 |
| Crystal..... | | | | | | | | | | | | | | |
| Dyer Brook..... | | | | | | | | | | | | | | |
| Esale Lake..... | | | | | | | | | | | 2 | 41,650 | | |
| Easton..... | | | | | | | | | | | | 1,350 | 2 | 3,450 |
| Fort Fairfield..... | | | | | | | | | | | 2 | 7,550 | | |
| Fort Kent..... | | | | | | | | | | | | | | |
| Frenchville..... | | | | | | | | | | | | | | |
| Grand Isle..... | | | | | | | | | | | 1 | 500 | 1 | 375 |
| Haynesville..... | | | | | | | | | | | 2 | 1,035 | | |
| Hersey..... | | | | | | | | | | | | 220 | | |
| Hodgdon..... | | | | | | | | | | | 2 | 5,355 | 1 | 600 |
| Houlton..... | | | | | | | | | | | 2 | 7,500 | 4 | 41,875 |
| Island Falls..... | | | 2 | 10,000 | | | | | | | 2 | 50,800 | 1 | 50,000 |
| Limestone..... | | | | | | | | | | | | 1,500 | | |
| Linneus..... | | | | | | | | | | | | | | |
| Littleton..... | | | | | | | | | | | 2 | 1,914 | | |
| Ludlow..... | | | | | | | | | | | | | | |
| Madawaska..... | | | | | | | | | | | | | | |
| Maspleton..... | | | | | | | | | | | 1 | 2,300 | 2 | 6,500 |
| Mars Hill..... | | | | | | | | | | | 1 | 2,700 | 2 | 3,500 |
| Masardis..... | | | | | | | | | | | 3 | 3,600 | | |
| Merrill..... | | | | | | | | | | | 1 | 1,200 | | |
| Monticello..... | | | | | | | | | | | | | | 5,500 |
| New Limerick..... | | | | | | | | | | | 2 | 2,500 | 1 | 3,175 |
| New Sweden..... | | | | | | | | | | | 2 | 1,400 | 4 | 4,780 |

STATE ASSESSORS' REPORT.

| | | | | | | | | | | | | | |
|-------------------|--|--|--|---|-----------|--|--|--|---|---|-----------|---|-----------|
| Oakfield..... | | | | | | | | | | | 1,500 | | |
| Orient..... | | | | | | | | | | | 3,800 | | |
| Perham..... | | | | | | | | | | | 25,000 | | |
| Portage Lake..... | | | | | | | | | 1 | | 9,160 | | 6,880 |
| Presque Isle..... | | | | | | | | | | 2 | 900 | | 500 |
| Saint Agatha..... | | | | | | | | | | 2 | 2,000 | 1 | 2,600 |
| Sherman..... | | | | | | | | | | | | | |
| Smyrna..... | | | | | | | | | | | | 1 | 4,800 |
| Stockholm..... | | | | | | | | | | | | 1 | 8,200 |
| Van Buren..... | | | | 1 | \$300,000 | | | | | | | 3 | |
| Wade..... | | | | | | | | | 3 | | 429,500 | 3 | |
| Washburn..... | | | | | | | | | | 2 | 5,700 | 2 | 7,500 |
| Westfield..... | | | | | | | | | 1 | | 575 | 1 | 2,500 |
| Weston..... | | | | | | | | | | | | | |
| Woodland..... | | | | | | | | | 1 | | 500 | 1 | 3,250 |
| PLANTATIONS. | | | | | | | | | | | | | |
| Allagash..... | | | | | | | | | | | | | |
| Cary..... | | | | | | | | | | | | 1 | 1,500 |
| Caswell..... | | | | | | | | | | | | | |
| Cyr..... | | | | | | | | | | | | | |
| E..... | | | | | | | | | | | | | |
| Garfield..... | | | | | | | | | | | | | |
| Glenwood..... | | | | | | | | | | | | | |
| Hamlin..... | | | | | | | | | | | | | |
| Hammond..... | | | | | | | | | | | | | |
| Macwahoc..... | | | | | | | | | | 1 | 250 | | |
| Moro..... | | | | | | | | | | | | | |
| Nashville..... | | | | | | | | | | | | | |
| New Canada..... | | | | | | | | | | | | | |
| Oxbow..... | | | | | | | | | | | 500 | | |
| Reed..... | | | | | | | | | | | | | |
| Silver Ridge..... | | | | | | | | | | | | | |
| St. Francis..... | | | | | | | | | | 2 | 9,000 | 1 | 600 |
| St. John..... | | | | | | | | | | | | | |
| Wallagrass..... | | | | | | | | | | 2 | 2,500 | | |
| Westmanland..... | | | | | | | | | | | | | |
| Winterville..... | | | | | | | | | | | | | |
| | | | | 3 | \$11,250 | | | | | | \$683,109 | | \$199,655 |

AROOSTOOK COUNTY—Continued.

| TOWNS. | Machinery not taxed as real estate | Finished products in mills | Material in stock | Shipping | | Small Boats | | Value of wharf prop- erty | Logs and pulp wood | Lumber | Carriages | |
|---------------------|---|----------------------------------|----------------------|----------|-------|-------------|-------|------------------------------------|--------------------------|----------|-----------|-------|
| | | | | Tons | Value | No. | Value | | | | No. | Value |
| Amity..... | \$100 | | | | | | | | | | | |
| Ashland..... | 9,615 | | | | | | | | | \$30,000 | | |
| Bancroft..... | 560 | | | | | | | | | | 32 | \$775 |
| Benedicta..... | 300 | | | | | | | | | | | |
| Blaine..... | | | | | | | | | | | | |
| Bridgewater..... | | | | | | | | | | | | |
| Caribou..... | | | | | | | | | \$1,000 | | 109 | 2,180 |
| Castle Hill..... | 1,885 | | | | | | | | 4,000 | | 240 | 6,000 |
| Chapman..... | 2,675 | | | | | | | | | 22,925 | | |
| Connor..... | | | | | | | | | | | | |
| Crystal..... | | | | | | | | | | | | |
| Dyer Brook..... | | | | | | | | | | | | |
| Eagle Lake..... | | | \$4,000 | | | 4 | \$800 | | | 37,500 | | |
| Easton..... | | \$6,000 | | | | | | | | | | |
| Fort Fairfield..... | | | | | | | | | | | | |
| Fort Kent..... | 800 | | | | | | | | | 5,000 | | |
| Frenchville..... | 6,628 | | | | | | | | | | 1 | 75 |
| Grand Isle..... | 960 | | | | | | | | | | | |
| Haynesville..... | 325 | | | | | | | | | | | |
| Hersey..... | 1,050 | | | | | | | | | | | |
| Hodgdon..... | | | | | | | | | | | | |
| Houlton..... | 9,050 | | | | | | | | | 2,900 | 194 | 3,880 |
| Island Falls..... | | | | | | | | | 20,000 | | 8 | 425 |
| Limestone..... | 6,400 | 100 | | | | 9 | 50 | | 102,500 | | | 500 |
| Linneus..... | | | | | | | | | | 200 | | |
| Littleton..... | | | | | | | | | | | | |
| Ludlow..... | 350 | | | | | | | | | | | |
| Madawaska..... | 2,240 | | | | | | | | | | | |
| Mapleton..... | 1,500 | | | | | | | | | | | |
| Mars Hill..... | | | | | | | | | 4,500 | | *1 | 50 |
| Masardis..... | | | | | | | | | 3,700 | 1,075 | | |
| Merrill..... | 845 | | | | | | | | 14,000 | | | |
| Monticello..... | | | | | | | | | 2,000 | | | |
| New Limerick..... | 1,200 | | | | | | | | | 2,000 | | |
| New Sweden..... | | | | | | | | | 375 | | | |
| | | | | | | | | | | 450 | 10 | 250 |

| | | | | | | | | | |
|-------------------|-----------------|-----------------|-----------------|--|----|----------------|------------------|------------------|-----------------|
| Oakfield..... | 300 | | | | | | | | |
| Orient..... | | | | | | | | | |
| Perham..... | | | | | | | | 45 | 925 |
| Portage Lake..... | 500 | 37,231 | | | 14 | 1,250 | 31,575 | | |
| Presque Isle..... | 1,900 | | | | | | | 10 | 400 |
| Saint Agatha..... | 4,700 | | | | 2 | 225 | | 300 | |
| Sherman..... | | | | | | | | | |
| Smyrna..... | | | | | | | | | |
| Stockholm..... | 420 | | | | | | | | |
| Van Buren..... | 5,750 | | | | | | 224,300 | 217 | 6,270 |
| Wade..... | | | | | | | | | |
| Washburn..... | | 2,000 | | | | | 7,000 | 22 | 295 |
| Westfield..... | | | 3,000 | | | | | 2,160 | |
| Weston..... | 810 | | | | | | 1,500 | 50 | 515 |
| Woodland..... | 5,120 | | | | | | | 14 | 100 |
| PLANTATIONS. | | | | | | | | | |
| Allagash..... | | | | | | | | | |
| Cary..... | | | | | | | | | |
| Caswell..... | 2,580 | | | | | | | | |
| Cyr..... | | | | | | | | | |
| E..... | 1,000 | | | | | | 2,500 | 148 | 1,990 |
| Garfield..... | | | | | | | | | |
| Glenwood..... | | | | | | | | | |
| Hamlin..... | | | | | | | 400 | *1 | 25 |
| Hammond..... | 100 | | | | | | | 200 | 2,965 |
| Macwahoc..... | 300 | | | | | | 270 | 100 | |
| Moro..... | | | | | | | | | |
| Nashville..... | 400 | | | | | | | | |
| New Canada..... | | | | | | | | | |
| Oxbow..... | | | | | | | | | |
| Reed..... | | | | | | | 9,075 | 2,000 | |
| Silver Ridge..... | 890 | | | | | | | 460 | |
| St. Francis..... | 500 | | | | | | | | |
| St. John..... | 2,600 | | 4,624 | | 7 | 100 | | | |
| Wallgrass..... | | | | | | | | 1,000 | |
| Westmanland..... | | | | | | | | | |
| Winterville..... | 700 | | | | | | | | |
| | \$75,053 | \$45,331 | \$11,624 | | | \$2,880 | \$428,895 | \$107,870 | \$27,620 |

*Motor cycle.

†Including motor cycle, \$50.

AROOSTOOK COUNTY—Concluded.

| Towns. | Automobiles | | Musical Instruments | | Furniture | Value of other property | Value of property exempt by vote | Value of property exempted by assessors | Value of town property | Amount appropriated for schools | Amount appropriated for highways and bridges |
|---------------------|-------------|---------|---------------------|----------|-----------|-------------------------|----------------------------------|---|------------------------|---------------------------------|--|
| | No. | Value | No. | Value | | | | | | | |
| Amity..... | 31 | \$3,730 | | | | | | | | \$1,600 | \$1,400 |
| Ashland..... | 135 | 44,850 | 113 | \$10,450 | \$200 | | | | \$2,200 | 24,090 | 12,200 |
| Bancroft..... | 18 | 2,850 | 6 | 410 | | | | | 2,000 | 700 | 1,500 |
| Benedicta..... | 19 | 4,150 | 10 | 938 | | \$550 | | | 5,000 | 1,400 | 2,300 |
| Blaine..... | 79 | 19,750 | 43 | 2,150 | | | | | | 7,300 | 5,000 |
| Bridgewater..... | 107 | 35,850 | 53 | 5,300 | | 30,850 | | | 6,750 | 9,750 | 4,000 |
| Caribou..... | 468 | 117,000 | 120 | 12,000 | 1,500 | 1,030 | \$40,000 | \$2,000 | 30,000 | 57,385 | 41,330 |
| Castle Hill..... | 34 | 8,400 | 9 | 820 | | | | 200 | 700 | 3,000 | 3,233 |
| Chapman..... | 23 | 7,100 | 3 | 550 | | 400 | | | 100 | 3,000 | 2,350 |
| Connor..... | 27 | 3,550 | 4 | 200 | | 150 | | | | 1,500 | 3,300 |
| Crystal..... | 30 | 8,200 | 6 | 600 | | 2,760 | | | | 2,800 | 3,000 |
| Dyer Brook..... | 25 | 6,175 | 8 | 1,800 | | 3,100 | | | 200 | 2,200 | 2,000 |
| Eagle Lake..... | 22 | 5,000 | 11 | 575 | | | | 1,500 | 500 | 2,500 | 2,000 |
| Easton..... | *191 | 72,250 | | | | 52,700 | | | 400 | 13,000 | 9,400 |
| Fort Fairfield..... | 447 | 106,850 | 426 | 49,225 | | 81,230 | | | 19,750 | 64,000 | 36,700 |
| Fort Kent..... | 163 | 43,400 | 47 | 5,300 | 800 | 25,750 | | | | 11,000 | 10,000 |
| Frenchville..... | 55 | 21,784 | 14 | 1,225 | | | 1,000 | 700 | 1,500 | 7,500 | 3,100 |
| Grand Isle..... | 42 | 7,300 | 8 | 600 | | | | | | 3,250 | 2,800 |
| Haynesville..... | 16 | 3,675 | 8 | 1,200 | | | | | | 850 | 300 |
| Hersey..... | 17 | 5,175 | | | | | | | 1,200 | 1,300 | 800 |
| Hodgdon..... | 108 | 32,675 | 35 | 1,750 | | 4,305 | | | 2,500 | 4,400 | 9,333 |
| Houlton..... | 562 | 261,375 | 532 | 52,625 | 5,900 | | 20,000 | | 104,645 | 58,200 | 20,733 |
| Island Falls..... | 81 | 34,925 | 61 | 6,050 | | 5,575 | | | 2,000 | 13,625 | 3,033 |
| Limestone..... | 142 | 36,275 | 128 | 15,980 | | 1,850 | 5,800 | | 12,500 | 25,135 | 9,000 |
| Linneus..... | 83 | 7,785 | 31 | 2,440 | | | | | | 5,111 | 4,533 |
| Littleton..... | 93 | 22,610 | 22 | 2,200 | | 15,625 | | | 1,000 | 4,400 | 4,000 |
| Ludlow..... | 33 | 9,250 | 8 | 480 | | | | | | 1,000 | 1,000 |
| Madawaska..... | 51 | 8,750 | 13 | 925 | | | 1,200 | | | 3,000 | 4,800 |
| Mapleton..... | 102 | 29,200 | 47 | 5,925 | | 15,975 | | | 1,400 | 9,000 | 3,033 |
| Mars Hill..... | 180 | 76,700 | 112 | 12,600 | | 10,600 | | | 1,000 | 17,075 | 11,247 |
| Masardis..... | 47 | 13,925 | 39 | 3,810 | | | | | 100 | 6,250 | 3,738 |
| Merrill..... | 29 | 5,320 | 14 | 1,250 | | | | | | 1,800 | 2,500 |
| Monticello..... | 87 | 19,675 | 45 | 2,250 | | 1,200 | | | | 7,000 | 3,688 |
| New Limerick..... | 37 | 8,100 | 14 | 1,100 | | 16,518 | | | | 2,500 | 1,500 |
| New Sweden..... | 140 | 23,815 | 31 | 1,915 | | 3,805 | | 275 | 1,000 | 3,000 | 6,350 |

| | | | | | | | | | | | |
|-------------------|-----|-------------|-----|-----------|----------|-----------|----------|----------|-----------|-----------|-----------|
| Oakfield..... | 47 | 9,875 | 22 | 2,090 | | | | | 4,000 | 4,000 | |
| Orient..... | 11 | 2,420 | | | 2,480 | | | 200 | 1,800 | 900 | |
| Perham..... | 70 | 16,530 | 18 | 1,800 | 1,300 | | 800 | 500 | 1,700 | 2,588 | |
| Portage Lake..... | 36 | 9,125 | 22 | 2,800 | 3,175 | | | 1,281 | 6,400 | 2,858 | |
| Presque Isle..... | 425 | 101,500 | 318 | 36,650 | 1,900 | 37,950 | 7,070 | 25,000 | 56,750 | 41,640 | |
| Saint Agatha..... | 61 | 15,700 | 13 | 1,350 | | | | | 2,500 | 3,000 | |
| Sherman..... | 76 | 21,815 | 52 | 7,375 | 1,575 | | | 6,200 | 10,700 | 4,533 | |
| Smyrna..... | 25 | 1,455 | 12 | 580 | | | | 600 | 2,500 | 3,360 | |
| Stockholm..... | 55 | 4,875 | 24 | 1,560 | | | 4,800 | 250 | 1,500 | 2,500 | |
| Van Buren..... | 139 | 39,020 | 91 | 13,650 | | | | 9,880 | 28,400 | 11,029 | |
| Wade..... | 10 | 1,450 | 3 | 185 | | | | 100 | 3,600 | 2,000 | |
| Washburn..... | 141 | 28,115 | 68 | 6,155 | 8,875 | | | 5,000 | 17,000 | 5,533 | |
| Westfield..... | 76 | 15,900 | 41 | 5,150 | 1,575 | | | 250 | 5,800 | 4,000 | |
| Weston..... | 27 | 6,575 | 17 | 1,275 | 80 | | | | 2,500 | 2,550 | |
| Woodland..... | 129 | 32,165 | 30 | 3,050 | | | | 1,000 | 3,500 | 6,599 | |
| PLANTATIONS. | | | | | | | | | | | |
| Allagash..... | 19 | 2,075 | | | | | | | 300 | | |
| Cary..... | 21 | 1,450 | | | | | | 150 | 1,000 | 1,000 | |
| Caswell..... | 34 | 6,355 | 7 | 760 | | | | | 1,400 | 2,500 | |
| Cyr..... | 18 | 6,675 | 2 | 600 | | | | | 2,500 | 1,600 | |
| E..... | | | | | | | | | 600 | | |
| Garfield..... | 14 | 895 | | | | | | | | | |
| Glenwood..... | 5 | 520 | | | | | | | 100 | | |
| Hamlin..... | 34 | 7,950 | 8 | 775 | 1,365 | | | | 1,300 | 1,650 | |
| Hammond..... | 5 | 1,000 | | | | | | | 300 | 951 | |
| Macwahoc..... | 10 | 1,875 | 5 | 400 | 100 | | | | 1,100 | 1,400 | |
| Moro..... | 16 | 3,575 | 2 | 100 | | | | 200 | 1,300 | 2,000 | |
| Nashville..... | 2 | 325 | | | | | | | 100 | | |
| New Canada..... | 30 | 4,085 | | | | | | | 600 | 1,800 | |
| Oxbow..... | 22 | 4,771 | | | | | | | 400 | 300 | |
| Reed..... | 29 | 4,925 | 18 | 1,080 | 850 | | | | 4,650 | 1,200 | |
| Silver Ridge..... | 18 | 2,370 | 2 | 100 | | | | | 1,000 | 2,075 | |
| St. Francis..... | 36 | 6,100 | 5 | 600 | | | | 1,300 | 1,000 | 2,450 | |
| St. John..... | 8 | 1,125 | 5 | 1,075 | 1,063 | | | | 625 | 2,150 | |
| Wallgrass..... | 42 | 3,500 | 15 | 1,000 | 600 | | 350 | | 2,000 | 2,500 | |
| Westmanland..... | 6 | 4,300 | 3 | 225 | | | | | 200 | 1,203 | |
| Winterville..... | 16 | 575 | 2 | 250 | | | | | 60 | | |
| | | \$1,487,685 | | \$295,278 | \$10,300 | \$334,961 | \$73,150 | \$14,095 | \$246,806 | \$548,410 | \$357,838 |

*Including trucks and tractors.

†Including auto-truck, \$1,500.

STATE ASSESSORS' REPORT.

CUMBERLAND COUNTY.

| Towns. | No. of polls taxed | No. of polls not taxed. | Rate of taxation. | Rate of poll tax. | Real estate resident. | Real estate non-resident. | Personal estate resident. | Personal estate non-resident. | Total value. | Total value of land | Total value of buildings. | Money at interest | Town debt. |
|---------------------|--------------------|-------------------------|-------------------|-------------------|-----------------------|---------------------------|---------------------------|-------------------------------|--------------------|---------------------|---------------------------|-------------------|------------------|
| Baldwin..... | 192 | 15 | .034 | \$3.00 | \$204,700 | \$490,270 | \$58,795 | \$73,155 | \$826,920 | \$451,875 | \$243,095 | | \$4,392 |
| Bridgton..... | 731 | 46 | .032 | 3.00 | 1,114,475 | 254,040 | 414,990 | 88,200 | 1,898,705 | 534,300 | 861,215 | \$17,500 | 3,644 |
| Brunswick..... | 1,864 | 58 | .03 | 3.00 | 2,323,275 | 1,524,865 | 747,153 | 338,963 | 4,934,256 | 831,270 | 3,016,870 | 15,700 | 112,949 |
| Cape Elizabeth..... | 333 | 6 | .021 | 3.00 | 921,755 | 753,665 | 377,535 | 48,090 | 2,101,045 | 799,670 | 875,750 | 261,725 | 38,000 |
| Casco..... | 180 | 15 | .055 | 3.00 | 210,385 | 98,150 | 82,590 | 18,265 | 407,390 | 214,615 | 91,920 | | None |
| Cumberland..... | 347 | 10 | .0255 | 2.00 | 635,300 | 423,360 | 177,865 | 18,900 | 1,255,425 | 423,880 | 634,780 | 30,000 | 13,000 |
| Falmouth..... | 442 | 32 | .0218 | 2.00 | 986,635 | 725,825 | 235,920 | 47,410 | 1,995,790 | 709,035 | 1,003,425 | 27,525 | 3,333 |
| Freeport..... | 633 | 53 | .036 | 3.00 | 1,034,375 | 300,675 | 278,597 | 49,290 | 1,662,937 | 476,545 | 858,505 | 6,275 | 25,000 |
| Gorham..... | 809 | 120 | .0266 | 2.00 | 1,075,132 | 1,148,680 | 335,665 | 13,430 | 2,572,907 | 1,036,497 | 1,187,315 | 7,600 | None |
| Gray..... | 320 | 25 | .038 | 2.50 | 360,024 | 85,710 | 123,850 | 4,210 | 573,794 | 228,174 | 217,560 | 5,400 | None |
| Harpwell..... | 376 | 80 | .0265 | 3.00 | 426,300 | 515,995 | 88,173 | 1,050 | 1,031,618 | 327,555 | 614,740 | 7,000 | 2,750 |
| Harrison..... | 292 | 11 | .0415 | 3.00 | 372,890 | 87,145 | 149,430 | 31,875 | 641,340 | 197,820 | 262,215 | 2,000 | 1,289 |
| Naples..... | 170 | 19 | .046 | 3.00 | 173,185 | 111,015 | 63,295 | 21,745 | 369,240 | 175,715 | 108,485 | 11,875 | 5,789 |
| New Gloucester..... | 295 | 45 | .03 | 3.00 | 435,801 | 55,390 | 609,046 | 30,258 | 1,130,495 | 286,736 | 204,455 | 68,966 | None |
| North Yarmouth..... | 187 | 27 | .0322 | 3.00 | 229,990 | 62,267 | 77,185 | 10,890 | 380,332 | 164,473 | 127,784 | | None |
| Otfield..... | 162 | 21 | .048 | 3.00 | 153,395 | 104,510 | 56,635 | 2,850 | 317,390 | 191,845 | 66,060 | 100 | 2,000 |
| Portland..... | 19,758 | | .0304 | 2.00 | 48,642,800 | 8,542,725 | 31,582,800 | 190,776 | 88,959,101 | 20,606,100 | 36,579,425 | 7,966,725 | 1,040,509 |
| Pownal..... | 151 | 27 | .039 | 3.00 | 186,840 | 45,520 | 67,760 | 2,950 | 303,070 | 113,075 | 119,285 | | 1,044 |
| Raymond..... | 143 | 23 | .038 | 2.50 | 172,908 | 87,760 | 54,897 | 15,110 | 340,675 | 182,248 | 88,420 | | 1,500 |
| Scarborough..... | 524 | 80 | .0246 | 3.00 | 733,015 | 978,259 | 270,198 | 76,160 | 2,057,632 | 733,329 | 927,945 | 58,600 | None |
| Sebago..... | 158 | 9 | .039 | 3.00 | 168,900 | 117,505 | 59,790 | 30,800 | 376,965 | 124,880 | 161,525 | 5,000 | 1,000 |
| South Portland..... | 2,586 | 146 | .0318 | 3.00 | 3,495,135 | 1,930,235 | 435,370 | 664,900 | 6,525,640 | 1,854,245 | 3,571,125 | 750 | 218,000 |
| Standish..... | 479 | 51 | .029 | 2.00 | 355,840 | 1,025,570 | 148,570 | 148,105 | 1,678,085 | 1,029,150 | 352,260 | | None |
| Westbrook..... | 2,659 | 149 | .032 | 3.00 | 2,995,965 | 3,192,040 | 791,850 | 678,980 | 7,658,835 | 923,688 | 5,264,317 | 30,250 | 257,605 |
| Windham..... | 484 | 58 | .025 | 2.00 | 492,367 | 1,178,048 | 129,224 | 140,650 | 1,940,289 | 930,800 | 739,615 | | None |
| Yarmouth..... | 520 | 66 | .0386 | 2.50 | 793,075 | 532,650 | 154,908 | 52,580 | 1,533,213 | 634,460 | 691,275 | 16,400 | 14,462 |
| | 34,775 | 1,192 | | | \$68,721,462 | \$24,379,874 | \$37,572,061 | \$2,799,592 | 133,472,989 | \$34,231,970 | \$58,869,366 | 8,539,391 | 1,746,266 |

STATE ASSESSORS' REPORT.

CUMBERLAND COUNTY—Continued.

| Towns. | Amount of taxes assessed on property | Amount of taxes assessed on polls | Stock in trade | Railroad company stock | | Railroad bonds | | Other bonds | | Bank stock | | Trust company stock | |
|----------------|--------------------------------------|-----------------------------------|---------------------|------------------------|--------|-----------------|---------|------------------|---------|------------------|---------|---------------------|--------------------|
| | | | | No. | Value | No. | Value | No. | Value | No. | Value | No. | Value |
| Baldwin | \$28,115 | \$576 | \$55,000 | | | | | | | 2 | \$200 | 4 | \$400 |
| Bridgton | 60,758 | 2,193 | 198,220 | | | | | | | 152 | 15,200 | 12 | 1,200 |
| Brunswick | 148,028 | 5,592 | 459,675 | | | | | | | 1,303½ | 172,276 | 164 | 16,400 |
| Cape Elizabeth | 44,122 | 999 | 3,100 | | | | | | | 99 | 10,425 | 155 | 18,320 |
| Casco | 22,406 | 540 | 7,950 | | | | | | | | | | |
| Cumberland | 32,013 | 694 | 20,800 | | | | | | | 148 | 14,800 | 117 | 11,700 |
| Falmouth | 43,509 | 884 | 8,850 | | | | | | | 21 | 3,100 | 378 | 45,580 |
| Freeport | 59,866 | 1,899 | 96,550 | | | | | \$29,805 | | 43 | 4,300 | 16 | 1,600 |
| Gorham | 68,439 | 1,618 | 28,180 | | | \$21,770 | | 10,791 | | 80 | 8,000 | 112 | 11,200 |
| Gray | 21,504 | 800 | 25,750 | | | | | | | 22 | 2,200 | | |
| Harpswell | 27,337 | 1,128 | 7,875 | | | | | | | 44 | 4,865 | 3 | 300 |
| Harrison | 26,619 | 876 | 20,025 | *5 | \$500 | 4 | 3,000 | | | 48 | 4,800 | 6 | 600 |
| Naples | 16,985 | 510 | 1,450 | | | | | | | 69 | 6,900 | | |
| New Gloucester | 33,914 | 885 | 8,200 | †350 | 34,200 | 131½ | 131,500 | 223 | 222,800 | 80 | 8,000 | 21 | 2,100 |
| North Yarmouth | 12,247 | 501 | 5,000 | | | | | | | 1 | 100 | 3 | 300 |
| Otisfield | 15,230 | 486 | 1,800 | | | | | | | | | | |
| Portland | 2,704,356 | 39,516 | 15,416,650 | | | | | | | 7,185 | 789,122 | 6,921 | 935,379 |
| Pownal | 11,820 | 453 | 3,300 | | | | | | | 39 | 3,900 | 14 | 1,400 |
| Raymond | 12,945 | 357 | 8,450 | | | | | | | | | | |
| Scarborough | 50,618 | 1,572 | 7,100 | | | | | | | 24 | 2,400 | 197 | 19,700 |
| Sebago | 14,701 | 474 | 4,350 | | | | | | | 39 | 3,900 | 35 | 3,500 |
| South Portland | 207,515 | 7,758 | 470,000 | | | | | | | 23 | 2,300 | 171 | 21,100 |
| Standish | 48,664 | 958 | 27,800 | | | 8,900 | | | | 59 | 5,900 | 26 | 2,600 |
| Westbrook | 245,083 | 7,977 | 144,500 | | | | | | | 206 | 20,525 | 346 | 27,725 |
| Windham | 48,508 | 968 | 15,182 | | | | | | | | | 3 | 300 |
| Yarmouth | 59,182 | 1,300 | 58,550 | | | | | | | 22 | 4,230 | 39 | 3,168 |
| | \$4,064,784 | \$81,514 | \$17,104,307 | | | \$43,600 | | \$156,270 | | \$293,796 | | \$1,087,443 | \$1,124,567 |

*Street railroad company stock.

†Including 46 shares street railroad company stock, \$3,800.

‡Including railroad bonds.

STATE ASSESSORS' REPORT.

CUMBERLAND COUNTY—Continued.

| TOWNS. | Gas company stock | | Water company stock | | Electric light company stock | | Other company stock | | Railroad property | Street railroad company property | Water company property | Electric light and power company property | Gas company property | Companies not otherwise enumerated |
|---------------------|-------------------|-------|---------------------|---------|------------------------------|---------|---------------------|----------|-------------------|----------------------------------|------------------------|---|----------------------|------------------------------------|
| | No. | Value | No. | Value | No. | Value | No. | Value | | | | | | |
| Baldwin..... | | | | | | | | | \$2,100 | | | \$378,700 | | |
| Bridgton..... | | | | | | | | | 6,200 | | | *26,000 | | |
| Brunswick..... | | | | | | | 10 | \$1,000 | 62,850 | | | 235,000 | | \$21,500 |
| Cape Elizabeth..... | | | 20 | \$2,000 | | | | | | \$50,000 | | | | |
| Casco..... | | | | | | | | | | | | | | |
| Cumberland..... | | | | | | | | | 4,500 | | \$300 | 15,000 | | |
| Falmouth..... | | | | | | | 80 | 8,000 | | 18,000 | 500 | 92,800 | | |
| Freeport..... | | | | | | | | | 3,170 | 36,600 | 21,000 | 11,000 | | |
| Gorham..... | | | | | | | 18 | 1,800 | 7,850 | | | 899,335 | | 97,870 |
| Gray..... | | | | | | | | | 2,000 | 7,000 | | 7,000 | | |
| Harpwell..... | | | | | | | | | | | | | | |
| Harrison..... | | | 1 | 1,000 | 5 | \$500 | | | 1,500 | | 300 | 2,000 | | |
| Naples..... | | | | | | | | | | | | | | |
| New Gloucester..... | | | | | | | 49 | 4,900 | 2,980 | 200 | | | | |
| North Yarmouth..... | | | | | | | 12 | 1,200 | 8,592 | | 2,500 | | | |
| Otisfield..... | | | | | | | | | | | | | | |
| Portland..... | | | | | | | 62 | 6,200 | 3,242,325 | 421,500 | 3,750 | 575,100 | \$426,700 | 141,800 |
| Pownal..... | | | | | | | | | 2,575 | | | | | |
| Raymond..... | | | | | | | | | | | | | | |
| Scarborough..... | | | | | | | | | 7,150 | | 4,050 | 4,800 | | |
| Sebago..... | | | | | | | | 2,500 | | | | | | |
| South Portland..... | | | | | | | | | 104,155 | 67,165 | 5,475 | | 25,650 | 1,247,100 |
| Standish..... | | | | | | | | | 10,800 | | 65,100 | 622,600 | | |
| Westbrook..... | | | | | | | | | 23,150 | 28,000 | 4,300 | 286,500 | 22,200 | 115,200 |
| Windham..... | | | | | | | | | 2,000 | | | 353,000 | | 50,300 |
| Yarmouth..... | | | | 3,300 | | | | | 9,950 | 12,900 | | 11,600 | | |
| | | | | \$6,300 | | \$3,000 | | \$23,100 | \$3,503,847 | \$639,365 | \$107,275 | \$3,510,435 | \$474,550 | 1,873,770 |

*Including water company property.

†Including street railroad company property.

CUMBERLAND COUNTY—Continued

STATE ASSESSORS' REPORT.

| Towns. | Cotton Mills | | Woolen Mills | | Pulp Mills | | Pulp & Paper Mills | | Paper Mills | | Saw Mills | | Other Mills | | |
|---------------------|--------------|-------------|--------------|-----------|------------|-----------|--------------------|-------------|-------------|----------|-----------|----------|-------------|-------------|--------|
| | Spin. | Value | Sets | Value | No. | Value | No. | Value | No. | Value | No. | Value | No. | Value | |
| Baldwin..... | | | | | | | | | | | 3 | \$1,200 | | | |
| Bridgton..... | | | 16 | \$115,000 | | | | | | | 12 | 14,100 | 2 | \$6,300 | |
| Brunswick..... | 69,000 | \$300,000 | | | | | | | | \$32,500 | | 5,000 | | | |
| Cape Elizabeth..... | | | | | | | | | | | | | | | |
| Casco..... | | | | | | | | | | | | 1,400 | | | |
| Cumberland..... | | | | | | | | | | | 3 | 2,125 | 2 | 6,600 | |
| Falmouth..... | | | | | | | | | | | | | *3 | 39,000 | |
| Freeport..... | | | | | | | | | | | | | | 9,700 | |
| Gorham..... | | | | | | | | | | | 6 | 3,000 | 1 | 4,050 | |
| Gray..... | | | | | | | | | | | | | | | |
| Harpwell..... | | | | | | | | | | | | | | | |
| Harrison..... | | | | | | | | | | | 2 | 4,000 | 1 | 2,500 | |
| Naples..... | | | | | | | | | | | 2 | 1,600 | | | |
| New Gloucester..... | | | | | | | | | | | 3 | 7,050 | | | |
| North Yarmouth..... | | | | | | | | | | | | | | | |
| Otisfield..... | | | | | | | | | | | 3 | 2,100 | | | |
| Portland..... | | | | | | | | | | | | | †26 | 2,072,275 | |
| Pownal..... | | | | | | | | | | | | | 1 | 1,025 | |
| Raymond..... | | | | | | | | | | | 2 | 1,600 | | | |
| Seaborough..... | | | | | | | | | | | | | | | |
| Sebago..... | | | | | | | | | | | | | | | |
| South Portland..... | | | | | | | | | | | | | | | |
| Standish..... | | | | | | \$34,000 | | | | | | | | 1 | 1,750 |
| Westbrook..... | 52,870 | 502,500 | | | | | | \$2,609,360 | | | | | | 2 | 11,100 |
| Windham..... | | | 6 | 75,000 | 1 | 307,500 | | | | | 4 | 9,400 | 2 | 186,500 | |
| Yarmouth..... | 24 | 21,000 | | | 1 | 250,000 | | | | | | | 2 | 400 | |
| | 121,894 | \$1,323,500 | 22 | \$190,000 | | \$591,500 | | \$2,609,360 | | \$32,500 | | \$54,975 | | \$2,341,200 | |

*Including 2 shoe factories \$34, 000.

†Including 3 shoe factories, \$194,875.

CUMBERLAND COUNTY—Continued.

| TOWNS. | Machinery not taxed as real estate | Finished products in mills | Material in stock | Shipping | | Small Boats | | Value of wharf prop- erty | Logs and pulp wood | Lumber | Carriages | |
|---------------------|---|----------------------------------|----------------------|----------|-----------|-------------|----------|------------------------------------|--------------------------|-----------|-----------|-----------|
| | | | | Tons | Value | No. | Value | | | | No. | Value |
| Baldwin..... | \$1,825 | | | | | | | | | | | |
| Bridgton..... | | | | | | 44 | \$3,515 | \$300 | \$73,280 | | 15 | \$1,050 |
| Brunswick..... | 52,400 | | | | | 17 | 2,625 | | | \$46,785 | | |
| Cape Elizabeth..... | 1,025 | | | | | 13 | 2,450 | | | 6,000 | | |
| Casco..... | 775 | | | | | 33 | 1,180 | | 150 | 23,200 | | |
| Cumberland..... | | | | | \$1,350 | 45 | 4,975 | 2,000 | | | | |
| Falmouth..... | 4,280 | | \$600 | | | | 4,200 | | 725 | 20,505 | | |
| Freeport..... | 3,200 | | | | | 38 | 6,800 | | 1,000 | 20,800 | 11 | 700 |
| Gorham..... | 1,000 | | | | | | 150 | | 2,350 | | 10 | 500 |
| Gray..... | 100 | | | | | 3 | 400 | | 12,200 | | | |
| Harpwell..... | | | | 112 | 753 | 197 | 10,020 | 4,400 | | | †2 | 175 |
| Harrison..... | 500 | \$10,200 | 300 | | | | 3,595 | 150 | 24,600 | 1,500 | 57 | 1,335 |
| Naples..... | 3,040 | | | 400 | 3,850 | 68 | 2,830 | | | 15,500 | 9 | 100 |
| New Gloucester..... | 5,580 | | | | | | | | 130 | 43,038 | 181 | 4,720 |
| North Yarmouth..... | 2,625 | | | | | | | | | 5,660 | | |
| Otisfield..... | 475 | | 700 | | | 15 | 700 | | 300 | 4,600 | | |
| Portland..... | 1,630,950 | | | | *\$51,425 | | | 3,125,400 | | | 764 | 90,000 |
| Pownal..... | 2,485 | | | | | | | | 600 | 3,485 | | |
| Raymond..... | 535 | | | | | 20 | 1,950 | | 13,000 | | | |
| Scarborough..... | 46,750 | | | | | 26 | 1,790 | | | 19,850 | 4 | 800 |
| Sebago..... | 200 | | | | | 29 | 3,500 | | | 23,950 | | |
| South Portland..... | 132,000 | | | | 2,200 | 14 | 1,900 | 36,000 | | | | 4,100 |
| Standish..... | 6,900 | 1,260 | | | 1,040 | 125 | 7,705 | | 48,750 | 91,630 | | 1325 |
| Westbrook..... | 8,450 | 125,000 | 412,900 | | | 8 | 680 | | 375,000 | 14,660 | 20 | 1,800 |
| Windham..... | | 23,243 | 18,930 | | | 8 | 700 | | 20,030 | 26,740 | 4 | 350 |
| Yarmouth..... | | 7,000 | 40,000 | | | 23 | 6,650 | | | 200 | | 600 |
| | \$1,905,095 | \$166,708 | \$473,430 | | \$860,618 | | \$68,315 | \$3,168,250 | \$572,115 | \$368,103 | | \$106,555 |

*Including small boats.

‡Including motor cycles, \$300.

†Motor cycles.

CUMBERLAND COUNTY—Concluded.

| TOWNS. | Automobiles | | Musical Instruments | | Furniture | Value of other property | Value of property exempt by vote | Value of property exempted by assessors | Value of town property | Amount appropriated for schools | Amount appropriated for highways and bridges |
|----------------|-------------|-------------|---------------------|-----------|-------------|-------------------------|----------------------------------|---|------------------------|---------------------------------|--|
| | No. | Value | No. | Value | | | | | | | |
| Baldwin | 57 | \$12,175 | 23 | \$1,650 | | \$25,000 | | | \$4,000 | \$3,500 | \$8,000 |
| Bridgton | 231 | 67,130 | 152 | 18,615 | | 17,950 | | | 10,000 | 19,475 | 12,764 |
| Brunswick | 331 | 148,960 | 451 | 45,100 | \$15,450 | *11,300 | | | 101,800 | 30,950 | 25,400 |
| Cape Elizabeth | 123 | 53,200 | 119 | 13,050 | 13,700 | | | | 7,000 | 8,850 | 5,500 |
| Casco | 82 | 25,350 | 38 | 3,750 | | 1,460 | | | | 4,620 | 3,000 |
| Cumberland | 86 | 45,225 | 48 | 5,075 | 3,100 | 3,300 | 500 | | 2,800 | 5,900 | 4,000 |
| Falmouth | 155 | 61,650 | 76 | 8,750 | 13,000 | 6,500 | | | 4,800 | 5,000 | 7,114 |
| Freeport | 173 | 55,085 | 139 | 16,900 | 2,050 | 21,487 | 15,000 | \$1,200 | 7,500 | 19,214 | 9,352 |
| Gorham | 191 | 70,480 | 153 | 15,275 | 100 | | | | 10,000 | 19,650 | 13,640 |
| Gray | 92 | 23,075 | 57 | 4,800 | | | | | 4,000 | 5,550 | 4,333 |
| Harpswell | 65 | 17,655 | 54 | 5,550 | | | | | 2,000 | 5,000 | 6,100 |
| Harrison | 90 | 29,400 | 77 | 10,375 | 1,525 | 350 | | | 8,830 | 4,700 | 5,400 |
| Naples | 58 | 11,910 | 21 | 1,300 | 300 | *1,675 | | | 1,600 | 2,200 | 4,500 |
| New Gloucester | 62 | 17,625 | 51 | 5,300 | | | | 2,700 | 5,700 | 5,000 | 6,766 |
| North Yarmouth | 41 | 15,250 | 35 | 3,300 | | 1,400 | | | 1,500 | 1,800 | 3,033 |
| Otisfield | 45 | 9,300 | 16 | 1,450 | | | | 100 | 3,500 | 3,500 | 3,533 |
| Portland | 3,411 | 2,225,375 | | 513,025 | 1,178,625 | | | | 2,700,000 | 576,500 | 328,669 |
| Pownal | 41 | 11,010 | 14 | 825 | | | | | 2,575 | 1,800 | 2,610 |
| Raymond | 50 | 12,875 | 26 | 1,475 | | | | | | 2,500 | 4,200 |
| Scarborough | 199 | 55,130 | 139 | 13,625 | 7,900 | 1,730 | | 250 | 8,675 | 12,700 | 13,505 |
| Sebago | 60 | 17,400 | 31 | 2,235 | | | | | 4,000 | 3,300 | 3,000 |
| South Portland | | 91,200 | | 59,600 | 2,000 | 260,770 | | | 6,300 | 55,750 | 18,333 |
| Standish | 159 | 33,625 | 127 | 11,430 | | 280 | | 3,390 | 16,000 | 11,036 | 13,500 |
| Westbrook | 418 | 170,900 | 659 | 59,230 | 15,650 | 11,535 | | | 75,950 | 64,720 | 26,700 |
| Windham | 126 | 26,150 | 30 | 2,600 | | 47,713 | | | 3,500 | 13,546 | 9,030 |
| Yarmouth | 129 | 25,800 | 136 | 13,600 | | 445 | 7,000 | 2,400 | 10,000 | 15,724 | 10,159 |
| | | \$3,332,835 | | \$837,885 | \$1,253,400 | \$412,895 | \$25,500 | \$10,040 | \$3,001,530 | \$902,285 | \$552,141 |

*Estates held in trust.

STATE ASSESSORS' REPORT.

FRANKLIN COUNTY.

| TOWNS. | No. of polls taxed | No. of polls not taxed | Rate of taxation | Rate of poll tax | Real estate resident | Real estate non-resident | Personal estate resident | Personal estate non-resident | Total value | Total value of land | Total value of buildings | Money interest | Town debt |
|-------------------|--------------------|------------------------|------------------|------------------|----------------------|--------------------------|--------------------------|------------------------------|--------------|---------------------|--------------------------|----------------|-----------|
| Avon..... | 90 | 5 | .038 | \$3.00 | \$95,102 | \$82,301 | \$47,980 | | \$225,383 | \$129,273 | \$48,130 | \$1,500 | None |
| Carthage..... | 71 | 16 | .041 | 2.00 | 60,169 | 97,065 | 29,925 | \$8,000 | 195,159 | 127,698 | 29,536 | | None |
| Chesterville..... | 178 | 20 | .058 | 3.00 | 176,970 | 102,120 | 50,395 | 36,125 | 365,610 | 198,760 | 80,330 | 1,000 | \$2,500 |
| Eustis..... | 212 | 4 | .0365 | 3.00 | 221,780 | 79,040 | 128,032 | 12,150 | 441,002 | 141,040 | 159,780 | | None |
| Farmington..... | 1,076 | 31 | .031 | 3.00 | 1,653,190 | 113,490 | 606,218 | 24,235 | 2,397,133 | 640,585 | 1,126,085 | 17,050 | 27,334 |
| Freeman..... | 71 | 6 | .042 | 3.00 | 55,410 | 70,195 | 24,520 | | 150,125 | 106,290 | 19,315 | | None |
| Industry..... | 150 | 10 | .037 | 3.00 | 98,430 | 28,543 | 49,510 | 2,725 | 179,208 | 72,803 | 54,170 | | None |
| Jay..... | 803 | 34 | .0324 | 3.00 | 564,840 | 1,280,845 | 203,690 | 137,400 | 2,186,775 | 639,770 | 1,205,915 | | 13,188 |
| Kingfield..... | 318 | 24 | .04 | 3.00 | 362,292 | 28,179 | 124,260 | 5,940 | 520,671 | 164,855 | 225,588 | | 7,184 |
| Madrid..... | 81 | 8 | .034 | 3.00 | 52,760 | 115,820 | 25,395 | 5,119 | 199,094 | 138,575 | 30,005 | | Surplus |
| New Sharon..... | 239 | 23 | .053 | 3.00 | 264,222 | 61,765 | 109,082 | 10,845 | 445,914 | 166,061 | 159,928 | | 11,593 |
| New Vineyard..... | 137 | 23 | .039 | 3.00 | 153,370 | 51,860 | 57,455 | 3,885 | 266,600 | 126,295 | 78,935 | | 2,191 |
| Phillips..... | 445 | 22 | .036 | 3.00 | 495,618 | 36,408 | 235,504 | 24,100 | 791,630 | 219,301 | 312,725 | | None |
| Rangeley..... | 355 | 28 | .026 | 3.00 | 483,285 | 458,590 | 334,084 | 73,245 | 1,349,204 | 365,175 | 576,700 | 93,600 | 11,538 |
| Salem..... | 47 | 1 | .0335 | 3.00 | 37,085 | 55,740 | 17,827 | 7,600 | 118,252 | 80,960 | 11,865 | | 579 |
| Strong..... | 249 | 21 | .04 | 3.00 | 232,290 | 47,750 | 128,830 | 3,190 | 412,060 | 112,425 | 167,615 | | 4,383 |
| Temple..... | 123 | 3 | .034 | 3.00 | 95,875 | 63,975 | 44,700 | 4,985 | 209,535 | 103,235 | 56,615 | | 2,538 |
| Weld..... | 160 | 31 | .03 | 3.00 | 143,345 | 136,590 | 73,742 | 20,880 | 374,557 | 197,135 | 82,800 | 3,000 | None |
| Wilton..... | 735 | 51 | .034 | 3.00 | 939,970 | 64,965 | 401,440 | 18,050 | 1,424,425 | 362,795 | 642,140 | | 14,059 |
| PLANTATIONS | | | | | | | | | | | | | |
| Coplin..... | 25 | 1 | .028 | 3.00 | 19,853 | 100,150 | 15,590 | 625 | 136,218 | 108,103 | 11,900 | | None |
| Dallas..... | 67 | 1 | .0245 | 1.00 | 33,235 | 118,673 | 16,946 | 18,165 | 187,019 | 128,595 | 23,313 | | None |
| Lang..... | 21 | 2 | .0335 | 1.00 | 15,970 | 106,010 | 3,940 | 3,985 | 129,905 | 113,805 | 8,175 | | 500 |
| Rangeley..... | 85 | | .0128 | 1.00 | 33,000 | 265,600 | 63,400 | 230,390 | 592,390 | 196,700 | 101,900 | 45,000 | None |
| Sandy River..... | 48 | | .0236 | 1.00 | 19,175 | 171,123 | 6,115 | 35 | 196,448 | 163,448 | 26,850 | | None |
| | 5,786 | 365 | | | \$6,307,236 | \$3,736,797 | \$2,798,610 | \$651,674 | \$13,494,317 | \$4,803,722 | \$5,240,311 | \$161,150 | \$97,587 |

FRANKLIN COUNTY—Continued.

| Towns. | Amount of taxes assessed on property | Amount of taxes assessed on polls | Stock in trade | Railroad company stock | | Railroad bonds | | Other bonds | | Bank stock | | Trust company stock | |
|-------------------|--------------------------------------|-----------------------------------|------------------|------------------------|-------|----------------|-------|-------------|-------|------------|------------------|---------------------|-----------------|
| | | | | No. | Value | No. | Value | No. | Value | No. | Value | No. | Value |
| Avon..... | \$8,564 | \$270 | | | | | | | | 10 | \$1,500 | | |
| Carthage..... | 8,001 | 142 | \$1,350 | | | | | | | | | | |
| Chesterville..... | 21,205 | 534 | 1,650 | | | | | | | 13 | 1,300 | | |
| Eustis..... | 16,096 | 636 | 19,750 | | | | | | | | | | |
| Farmington..... | 74,312 | 3,228 | 180,640 | | | | | | | 824 | 66,890 | 52 | \$5,200 |
| Freeman..... | 6,300 | 213 | | | | | | | | | | | |
| Industry..... | 6,630 | 450 | 1,300 | | | | | | | | | | |
| Jay..... | 70,851 | 2,409 | 33,400 | | | | | | | 20 | 2,200 | 30 | 4,000 |
| Kingfield..... | 20,826 | 954 | 23,850 | | | | | | | 23 | 1,380 | | |
| Madrid..... | 6,769 | 243 | 800 | | | | | | | | | | |
| New Sharon..... | 23,633 | 717 | 5,000 | | | | | | | | | | |
| New Vineyard..... | 10,397 | 411 | 4,500 | | | | | | | 5 | 500 | | |
| Phillips..... | 28,498 | 1,335 | 44,900 | | | | | | | 536 | 53,600 | | |
| Rangeley..... | 35,079 | 1,065 | 60,080 | | | | | | | 88 | 8,800 | 253 | 25,300 |
| Salem..... | 3,961 | 141 | 500 | | | | | | | | | | |
| Strong..... | 16,482 | 747 | 21,800 | | | | | | | 5 | 400 | | |
| Temple..... | 7,124 | 369 | 4,500 | | | | | | | | | | |
| Weld..... | 11,236 | 480 | 5,075 | | | | | | | | | 40 | 4,000 |
| Wilton..... | 48,430 | 2,205 | 48,200 | | | | | | | 62 | 6,260 | 210 | 21,000 |
| PLANTATIONS | | | | | | | | | | | | | |
| Coplin..... | 3,819 | 75 | | | | | | | | | | | |
| Dallas..... | 4,581 | 67 | 2,000 | | | | | | | | | | |
| Lang..... | 4,351 | 21 | | | | | | | | | | | |
| Rangeley..... | 7,582 | 85 | 1,500 | | | | | | | | | 10 | 1,000 |
| Sandy River..... | 4,636 | 48 | | | | | | | | | | | |
| | \$449,363 | \$16,845 | \$460,795 | | | | | | | | \$142,830 | | \$60,500 |

STATE ASSESSORS' REPORT.

FRANKLIN COUNTY—Continued.

| TOWNS. | Gas company stock | | Water company stock | | Electric light company stock | | Other company stock | | Railroad property | Street railroad company property | Water company property | Electric light and power company property | Gas company property | Companies not otherwise enumerated |
|--------------------|-------------------|-------|---------------------|---------|------------------------------|---------|---------------------|-------|-------------------|----------------------------------|------------------------|---|----------------------|------------------------------------|
| | No. | Value | No. | Value | No. | Value | No. | Value | | | | | | |
| Avon..... | | | | | | | | | | | | | | |
| Carthage..... | | | | | | | | | | | | | | |
| Chesterville..... | | | | | | | | | | | \$800 | \$2,000 | | |
| Eustis..... | | | | \$4,000 | | \$5,000 | | | | | 4,000 | 5,000 | | |
| Farmington..... | | | | 750 | | | | | \$13,200 | | | 9,000 | | |
| Freeman..... | | | | | | | | | | | | | | |
| Industry..... | | | | | | | | | | | | | | |
| Jay..... | | | | | | | | | 9,900 | | | 139,300 | | |
| Kingfield..... | | | | | | | | | 2,600 | | | | | |
| Madrid..... | | | | | | | | | 925 | | | | | |
| New Sharon..... | | | | | | | | | | | | | | |
| New Vineyard..... | | | | | | | | | | | | 4,000 | | |
| Phillips..... | | | | | | | 3 | \$300 | 15,900 | | 800 | 1,500 | | |
| Rangeley..... | | | | | | | | | 14,300 | | 8,000 | | | \$1,000 |
| Salem..... | | | | | | | | | 1,200 | | | | | |
| Strong..... | | | | | | | | | 3,500 | | | | 2,000 | |
| Temple..... | | | | | | | | | | | | | 200 | |
| Weld..... | | | | | | | | | | | | | | |
| Wilton..... | | | | | | | | | 2,700 | | | | 9,000 | |
| PLANTATIONS | | | | | | | | | | | | | | |
| Coplin..... | | | | | | | | | | | | | | |
| Dallas..... | | | | | | | | | | | | | | |
| Lang..... | | | | | | | | | | | | | | |
| Rangeley..... | | | | | | | | | 6,000 | | 1,500 | | | |
| Sandy River..... | | | | | | | | | | | 6,000 | 800 | | |
| | | | | \$4,750 | | \$5,000 | | \$300 | \$70,225 | | \$21,100 | \$172,800 | | \$1,000 |

FRANKLIN COUNTY—Continued.

| TOWNS. | Cotton Mills | | Woolen Mills | | Pulp Mills | | Pulp & Paper Mills | | Paper Mills | | Saw Mills | | Other Mills | |
|-------------------|--------------|-------|--------------|-----------|------------|-----------|--------------------|-------|-------------|-------|-----------|-----------|-------------|-----------|
| | Spin. | Value | Sets | Value | No. | Value | No. | Value | No. | Value | No. | Value | No. | Value |
| Avon..... | | | | | | | | | | | 1 | \$600 | 1 | \$200 |
| Carthage..... | | | | | | | | | | | 2 | 1,499 | 1 | 1,485 |
| Chesterville..... | | | | | | | | | | | 6 | 4,250 | 2 | 2,375 |
| Eustis..... | | | | | | | | | | | 2 | 7,600 | 2 | 35,700 |
| Farmington..... | | | | | | | | | | | | 2,700 | | |
| Freeman..... | | | | | | | | | | | | | | |
| Industry..... | | | | | | | | | | | 1 | 600 | 2 | 1,400 |
| Jay..... | | | | | | \$165,000 | | | | | 1 | 2,800 | 1 | 2,500 |
| Kingfield..... | | | | | | | | | | | 1 | 2,500 | 5 | 30,500 |
| Madrid..... | | | | | | | | | | | 2 | 1,500 | 1 | |
| New Sharon..... | | | | | | | | | | | | | 3 | 150 |
| New Vineyard..... | | | | | | | | | | | 1 | 1,500 | 3 | 2,550 |
| Phillips..... | | | 2 | \$1,400 | | | | | | | 2 | 1,600 | 2 | 18,700 |
| Rangeley..... | | | | | | | | | | | 1 | 7,800 | | |
| Salem..... | | | | | | | | | | | | 1,350 | | |
| Strong..... | | | | | | | | | | | 4 | 4,900 | 1 | 15,500 |
| Temple..... | | | | | | | | | | | 3 | 1,695 | | |
| Weld..... | | | | | | | | | | | 2 | 800 | 2 | 3,550 |
| Wilton..... | | | 25 | 165,250 | | | | | | | 2½ | 4,000 | *1 | 30,000 |
| PLANTATIONS | | | | | | | | | | | | | | |
| Coplin..... | | | | | | | | | | | | | | |
| Dallas..... | | | | | | | | | | | | | | |
| Lang..... | | | | | | | | | | | | | | |
| Rangeley..... | | | | | | | | | | | | | 2 | 50,000 |
| Sandy River..... | | | | | | | | | | | | | | |
| | | | 27 | \$166,650 | | \$165,000 | | | | | | \$812,300 | | \$47,604 |
| | | | | | | | | | | | | | | \$194,610 |

*Shoe factory.

STATE ASSESSORS' REPORT.

FRANKLIN COUNTY—Continued.

| TOWNS. | Machinery not taxed as real estate | Finished products [#] in mills | Material in stock | Shipping | | Small Boats | | Value of wharf prop- erty | Logs and pulp wood | Lumber | Carriages | |
|-------------------|---|---|----------------------|----------|---------|-------------|----------|------------------------------------|--------------------------|-----------|-----------|--------------------|
| | | | | Tons | Value | No. | Value | | | | No. | Value ^c |
| Avon..... | \$520 | | | | | | | | | | 48 | \$1,090 |
| Carthage..... | | \$650 | \$1,500 | | | | | | \$3,495 | \$6,300 | | |
| Chesterville..... | 1,350 | | | | | | | | 3,340 | 28,975 | | |
| Eustis..... | 2,400 | | 21,000 | | | | | | 17,000 | | 37 | 1,030 |
| Farmington..... | 40,125 | | | | | | | | 125 | 5,780 | | 485 |
| Freeman..... | 460 | | | | | | | | | | | |
| Industry..... | 200 | 1,000 | | | | 12 | \$1,175 | | | 4,450 | | |
| Jay..... | 700 | | | | | | | | 136,200 | | | |
| Kingfield..... | 550 | 500 | | | | | | | | 41,600 | | |
| Madrid..... | 475 | | 750 | | | | | | 3,500 | 600 | 83 | 1,160 |
| New Sharon..... | 1,270 | | | | | | | | | 7,750 | | |
| New Vineyard..... | | | 4,000 | | | | | | 3,140 | | | |
| Phillips..... | | 3,200 | 13,000 | | | 2 | 1,500 | | | 3,900 | 14 | 200 |
| Rangeley..... | 1,200 | | 2,476 | | | 75 | 18,410 | \$11,900 | 37,600 | 32,150 | 11 | 400 |
| Salem..... | | 1,000 | 250 | | | | | | | 5,400 | | |
| Strong..... | | | 6,000 | | | | | | 11,000 | 4,750 | | |
| Temple..... | 915 | | | | | | | | | 9,500 | | |
| Weld..... | 5,000 | 200 | 7,200 | | | | | | 7,000 | 980 | 17 | 435 |
| Wilton..... | 10,200 | 23,000 | 75,000 | | | 2 | 190 | | 1,550 | 13,840 | 126 | 2,855 |
| PLANTATIONS | | | | | | | | | | | | |
| Coplin..... | | | | | | | | | | | | |
| Dallas..... | 1,000 | | 7,480 | | | 1 | 250 | | 1,320 | | | |
| Lang..... | | | | | | | | | | | | |
| Rangeley..... | 900 | 500 | | | | | 395 | 1,650 | 225,210 | 250 | | |
| Sandy River..... | | | | | | | | | | | | |
| | \$67,265 | \$30,050 | \$138,856 | | \$8,175 | | \$21,920 | \$13,550 | \$450,480 | \$166,215 | | \$7,655 |

FRANKLIN COUNTY—Concluded.

| TOWNS. | Automobiles | | Musical Instruments | | Furniture | Value of other property | Value of property exempt by vote | Value of property exempted by assessors | Value of town property | Amount appropriated for schools | Amount appro- ³ priated for highways and bridges |
|-------------------|-------------|-----------|---------------------|-----------|-----------|-------------------------|----------------------------------|---|------------------------|---------------------------------|---|
| | No. | Value | No. | Value | | | | | | | |
| Avon..... | 16 | \$4,600 | 9 | \$1,225 | | | | | | \$1,200 | \$1,500 |
| Carthage..... | 16 | 4,600 | 10 | 1,050 | | | | \$3,239 | \$1,160 | 1,600 | 1,500 |
| Chesterville..... | 27 | 5,025 | 23 | 2,775 | | | | | 400 | 3,600 | 4,943 |
| Eustis..... | 65 | 29,665 | 23 | 2,245 | \$800 | | | | 700 | 6,650 | 3,633 |
| Farmington..... | 273 | 97,625 | 246 | 25,550 | 5,500 | | | | 1,950 | 28,272 | 13,062 |
| Freeman..... | 18 | 3,075 | | | | | | | 150 | 1,045 | 2,200 |
| Industry..... | 39 | 8,150 | 33 | 3,300 | | | | | | 2,025 | 2,000 |
| Jay..... | 101 | 42,630 | 130 | 12,975 | | | | 1,250 | 11,600 | 22,900 | 14,000 |
| Kingfield..... | 79 | 23,730 | 45 | 4,675 | | | | 2,500 | 1,000 | 7,100 | 4,668 |
| Madrid..... | 18 | 4,325 | 8 | 825 | | | | | 250 | 1,100 | 1,200 |
| New Sharon..... | 51 | 11,725 | 31 | 3,050 | | | | | 785 | 8,918 | 4,000 |
| New Vineyard..... | 34 | 7,975 | 19 | 1,900 | | | | | 400 | 2,300 | 3,000 |
| Phillips..... | 125 | 39,350 | 78 | 10,325 | | | | | 600 | 7,470 | 3,500 |
| Rangeley..... | 112 | 45,680 | 86 | 11,675 | 17,900 | \$5,365 | \$9,500 | | 1,400 | 9,475 | 6,900 |
| Salem..... | 14 | 2,920 | 7 | 605 | | 1,350 | | | 500 | 800 | 650 |
| Strong..... | 78 | 29,275 | 47 | 4,575 | | 1,400 | | | 1,100 | 5,148 | 2,133 |
| Temple..... | 22 | 4,125 | 12 | 975 | | 200 | | | 100 | 1,200 | 1,300 |
| Weld..... | 50 | 13,970 | 30 | 2,025 | 200 | 1,745 | | | 600 | 2,375 | 3,683 |
| Wilton..... | 221 | 84,085 | 216 | 27,400 | 1,500 | 1,840 | | | 8,805 | 16,350 | 12,432 |
| PLANTATIONS. | | | | | | | | | | | |
| Coplin..... | 6 | 2,500 | | | | | | | | 400 | 600 |
| Dallas..... | 12 | 3,400 | 6 | 825 | | 1,675 | | | 150 | 500 | 1,000 |
| Lang..... | 2 | 350 | | | | 270 | | | | 200 | 400 |
| Rangeley..... | 3 | 1,350 | 12 | 1,300 | 2,000 | 720 | | | 2,220 | 65 | 818 |
| Sandy River..... | 11 | 1,700 | 3 | 300 | | 150 | | | 450 | | 1,260 |
| | | \$471,830 | | \$119,575 | \$27,900 | \$14,715 | \$9,500 | \$6,989 | \$34,320 | \$130,893 | \$90,382 |

STATE ASSESSORS' REPORT.

HANCOCK COUNTY.

| Towns. | No. of polls taxed | No. of polls not taxed | Rate of taxation | Rate of poll tax | Real estate resident | Real estate non-resident | Personal estate resident | Personal estate non-resident | Total value | Total value of land | Total value of buildings | Money at interest | Town debt |
|------------------|--------------------|------------------------|------------------|------------------|----------------------|--------------------------|--------------------------|------------------------------|-------------|---------------------|--------------------------|-------------------|-----------|
| Amherst | 67 | 6 | .053 | \$3.00 | \$25,492 | \$41,546 | \$9,700 | \$343 | \$77,081 | \$43,387 | \$23,651 | | None |
| Aurora | 37 | 2 | .0375 | 3.00 | 26,660 | 32,329 | 12,030 | | 71,019 | 47,224 | 11,765 | | None |
| Bar Harbor | 1,043 | 36 | .039 | 3.00 | 2,210,495 | 3,898,542 | 472,295 | 224,182 | 6,805,514 | 3,696,352 | 2,412,685 | \$113,300 | \$120,256 |
| Bluehill | 358 | 30 | .038 | 3.00 | 344,545 | 453,460 | 96,045 | 31,520 | 925,570 | 297,630 | 500,375 | 1,750 | 300 |
| Brooklin | 243 | 26 | .033 | 3.00 | 164,995 | 120,330 | 61,490 | 13,185 | 360,000 | 71,730 | 213,575 | | None |
| Brooksville | 240 | 46 | .044 | 3.00 | 138,441 | 107,655 | 43,313 | 7,690 | 297,099 | 103,806 | 142,290 | | None |
| Bucksport | 534 | 34 | .046 | 3.00 | 563,677 | 124,842 | 190,770 | 24,762 | 904,051 | 245,738 | 442,781 | | 53,098 |
| Castine | 214 | 12 | .0355 | 3.00 | 282,032 | 217,280 | 87,883 | 18,550 | 605,745 | 203,800 | 295,512 | 21,107 | 3,525 |
| Cranberry Isles | 111 | 13 | .028 | 3.00 | 117,990 | 121,515 | 48,749 | 13,802 | 302,056 | 75,040 | 164,465 | 1,050 | None |
| Dedham | 105 | 9 | .033 | 3.00 | 37,495 | 88,731 | 21,136 | 14,013 | 161,375 | 75,759 | 50,467 | | 650 |
| Deer Isle | 441 | 51 | .0426 | 3.00 | 299,561 | 97,514 | 58,705 | 4,685 | 460,465 | 121,538 | 275,537 | | None |
| Eastbrook | 53 | | .045 | 3.00 | 32,773 | 45,615 | 13,475 | 8,295 | 103,158 | 54,953 | 26,435 | | 175 |
| Ellsworth | 961 | 77 | .034 | 3.00 | 1,907,437 | 239,960 | 534,443 | 64,940 | 2,746,780 | 599,358 | 1,548,039 | 89,000 | 100,157 |
| Franklin | 259 | 23 | .037 | 3.00 | 213,742 | 71,976 | 64,129 | 2,001 | 351,848 | 136,226 | 149,492 | | 3,206 |
| Gouldsborough | 382 | 41 | .042 | 3.00 | 258,827 | 130,944 | 75,690 | 15,307 | 480,768 | 147,441 | 242,330 | | 5,737 |
| Hancock | 220 | 25 | .0375 | 2.50 | 148,251 | 168,342 | 56,120 | 8,280 | 380,993 | 132,903 | 183,690 | 5,400 | None |
| Lamocque | 120 | 13 | .032 | 3.00 | 87,383 | 63,293 | 35,895 | 9,470 | 196,041 | 64,118 | 86,558 | 2,300 | None |
| Mariaville | 39 | 8 | .034 | 3.00 | 25,595 | 53,323 | 10,555 | 655 | 90,128 | 63,821 | 15,097 | | None |
| Mount Desert | 423 | 38 | .0325 | 2.00 | 863,521 | 1,694,286 | 184,512 | 95,525 | 2,837,844 | 1,172,085 | 1,385,722 | | 53,214 |
| Orland | 290 | 20 | .042 | 3.00 | 176,098 | 104,620 | 81,754 | 3,637 | 366,109 | 147,787 | 132,931 | | 2,000 |
| Otis | 30 | 7 | .044 | 3.00 | 19,917 | 44,299 | 5,300 | 4,182 | 73,698 | 46,701 | 17,515 | | None |
| Penobscot | 232 | 33 | .05 | 3.00 | 180,350 | 30,435 | 51,290 | 1,025 | 263,100 | 123,985 | 86,800 | | None |
| Sedgwick | 234 | 18 | .0425 | 3.00 | 163,440 | 45,716 | 75,946 | 6,574 | 291,676 | 72,847 | 136,309 | 3,700 | None |
| Sorrento | 46 | | .031 | 2.00 | 41,119 | 210,917 | 7,190 | 7,000 | 266,228 | 149,371 | 102,665 | | 3,900 |
| Southwest Harbor | 255 | 21 | .0335 | 3.00 | 337,195 | 276,730 | 84,295 | 13,560 | 711,780 | 184,178 | 429,747 | | 12,950 |
| Stonington | 404 | 21 | .0645 | 3.00 | 237,222 | 181,695 | 141,735 | 14,900 | 575,552 | 170,357 | 248,560 | | 15,590 |
| Sullivan | 263 | | .036 | 3.00 | 224,400 | 83,294 | 51,307 | 5,160 | 364,161 | 128,809 | 178,885 | | 287 |
| Surry | 161 | 32 | .04 | 3.00 | 113,210 | 83,901 | 26,425 | 6,725 | 230,261 | 109,169 | 87,942 | | 907 |
| Swan's Island | 182 | 30 | .0485 | 3.00 | 104,376 | 44,882 | 42,563 | 4,694 | 196,515 | 49,420 | 99,838 | | 428 |
| Tremont | 293 | 31 | .052 | 3.00 | 213,270 | 101,240 | 63,435 | 9,555 | 387,500 | 86,345 | 228,165 | | 5,000 |
| Trenton | 74 | 9 | .049 | 3.00 | 60,774 | 70,290 | 12,355 | 6,525 | 149,944 | 72,241 | 58,823 | | 1,000 |
| Verona | 67 | 9 | .037 | 3.00 | 41,335 | 28,360 | 9,480 | 17,160 | 96,335 | 24,340 | 45,355 | | None |
| Waltham | 58 | 3 | .028 | 3.00 | 63,240 | 24,255 | 20,685 | 10,255 | 108,435 | 49,015 | 28,480 | | None |
| Winter Harbor | 141 | 14 | .032 | 3.00 | 116,335 | 328,805 | 29,040 | 28,300 | 502,480 | 190,650 | 254,490 | | 6,850 |

| | | | | | | | | | | | | | |
|------------------|-------|-----|-------|------|-------------|-------------|-------------|-----------|--------------|-------------|--------------|-----------|-----------|
| PLANTATIONS | | | | | | | | | | | | | |
| Long Island..... | 40 | 4 | .031 | 3.00 | 7,660 | 14,415 | 6,809 | 625 | 29,509 | 12,100 | 9,975 | | None |
| No. 21..... | 15 | | .032 | 1.50 | 4,480 | 48,869 | 2,573 | | 55,922 | 50,349 | 3,000 | | None |
| No. 33..... | 22 | | .0215 | 1.50 | 9,095 | 55,400 | 3,540 | 990 | 69,025 | 55,845 | 8,650 | | None |
| | 8,687 | 742 | | | \$9,852,428 | \$9,552,606 | \$2,792,657 | \$698,072 | \$22,895,763 | \$9,076,488 | \$10,328,596 | \$237,607 | \$388,230 |

HANCOCK COUNTY—Continued.

| Towns. | Amount of taxes assessed on property | Amount of taxes assessed on polls | Stock in trade | Railroad company stock | | Railroad bonds | | Other bonds | | Bank stock | | Trust company stock | |
|-----------------------|--------------------------------------|-----------------------------------|----------------|------------------------|-------|----------------|----------|-------------|---------|------------|--------|---------------------|---------|
| | | | | No. | Value | No. | Value | No. | Value | No. | Value | No. | Value |
| Amherst..... | \$4,085 | \$201 | \$1,100 | | | | | | | 10 | \$850 | | |
| Aurora..... | 2,663 | 111 | 1,400 | | | | | | | | | 10 | \$1,000 |
| Bar Harbor..... | 265,415 | 3,129 | 103,937 | | | | | | | | | 265½ | 52,845 |
| Bluehill..... | 35,172 | 1,164 | 17,690 | 1 | \$100 | | | | | 293 | 29,200 | 57 | 6,775 |
| Brooklin..... | 11,880 | 729 | 6,300 | | | | | | | 17½ | 1,675 | 31 | 3,100 |
| Brooksville..... | 13,072 | 720 | 6,550 | | | | | 1 | \$1,000 | 52 | 3,900 | 2 | 200 |
| Bucksport..... | 41,586 | 1,602 | 58,989 | | | | | | | 8 | 720 | 15 | 2,550 |
| Castine..... | 21,504 | 642 | 13,775 | 3 | 525 | | | | | 327½ | 30,155 | 14 | 1,325 |
| Cranberry Isles..... | 7,853 | 333 | 3,000 | | | | | | 600 | 51 | 5,070 | | |
| Dedham..... | 5,326 | 315 | 875 | | | | | | | | | 43 | 4,300 |
| Deer Isle..... | 19,618 | 1,323 | 7,575 | | | | | | | | | | |
| Eastbrook..... | 4,642 | 159 | | | | | | | | | | | |
| Ellsworth..... | 93,390 | 2,883 | 137,575 | | | | | | | 228 | 20,861 | 548 | 74,075 |
| Franklin..... | 13,018 | 777 | 11,390 | | | | | | | | | 6 | 750 |
| Gouldsborough..... | 20,192 | 1,146 | 10,525 | | | | | | | 20 | 2,000 | 58 | 5,300 |
| Hancock..... | 14,287 | 550 | 4,300 | | | | | ••• | | 138 | 9,660 | 35 | 4,375 |
| Lamoine..... | 6,273 | 369 | 1,350 | | | | | | | 4 | 340 | 38 | 4,800 |
| Mariaville..... | 3,064 | 117 | | | | | | | | | | | |
| Mount Desert..... | 92,231 | 846 | 19,450 | | | | \$13,500 | | | 41 | 4,100 | 60 | 6,000 |
| Oriand..... | 15,376 | 870 | 3,900 | | | | | | | 49 | 4,410 | | |
| Otis..... | 3,243 | 90 | 300 | | | | | | | | | | |
| Penobscot..... | 13,155 | 696 | 5,575 | | | | | | | 3 | 300 | 10 | 1,000 |
| Sedgwick..... | 12,396 | 702 | 24,999 | | | | | | | 50 | 6,250 | 28 | 3,500 |
| Sorrento..... | 8,253 | 92 | 850 | | | | | | | | | | |
| Southwest Harbor..... | 23,844 | 765 | 23,810 | | | | | | | 22 | 2,200 | 67 | 9,475 |
| Stonington..... | 37,123 | 1,212 | 28,450 | | | | | | | | | 12 | 1,200 |
| Sullivan..... | 13,109 | 789 | 10,300 | | | | | | | 1 | 950 | 22 | 2,800 |
| Surry..... | 9,210 | 483 | 1,200 | | | | | | | | | | |
| Swan's Island..... | 9,531 | 546 | 9,935 | | | | | | | | | | |
| Tremont..... | 20,150 | 879 | 23,715 | | | | | | | | | 28 | 2,800 |
| Trenton..... | 7,347 | 222 | 1,200 | | | | | | | | | | |
| Verona..... | 3,564 | 201 | | | | | | | | | | | |
| Waltham..... | 3,036 | 174 | 400 | | | | | | | 2 | 200 | | |
| Winter Harbor..... | 16,080 | 423 | 5,200 | | | | | | | | | 7 | 700 |

STATE ASSESSORS' REPORT.

| PLANTATIONS | | | | | | | | | |
|------------------|------------------|-----------------|------------------|--------------|-----------------|-----------------|------------------|------------------|-------|
| Long Island..... | 913 | 120 | 750 | | | | | | |
| No. 21..... | 1,788 | 23 | | | | | | | |
| No. 33..... | 1,484 | 33 | | | | | | | |
| | \$874,873 | \$25,427 | \$546,365 | \$625 | \$13,500 | \$27,550 | \$122,941 | \$188,870 | |

HANCOCK COUNTY—Continued.

STATE ASSESSORS' REPORT.

| Towns. | Gas company stock | | Water company stock | | Electric light company stock | | Other company stock | | Railroad property | Street railroad company property | Water company property | Electric light and power company property | Gas company property | Companies not otherwise enumerated |
|-----------------------|-------------------|-------|---------------------|---------|------------------------------|-------|---------------------|-------|-------------------|----------------------------------|------------------------|---|----------------------|------------------------------------|
| | No. | Value | No. | Value | No. | Value | No. | Value | | | | | | |
| Amherst..... | | | | | | | | | | | | | | |
| Aurora..... | | | | | | | | | | | | | | |
| Bar Harbor..... | | | | | | | | | \$158,670 | | \$100,000 | \$37,280 | | |
| Bluehill..... | | | | | | | | \$200 | | | | 20,940 | | |
| Brooklin..... | | | | | | | | | | | | 5,130 | | |
| Brooksville..... | | | | | | | | | | | | 4,125 | | |
| Bucksport..... | | | 209½ | \$3,143 | | | | 5,000 | 25,300 | | | 5,000 | | |
| Castine..... | | | | | | | | | | | 11,500 | | | |
| Cranberry Isles..... | | | | | | | 23 | 2,075 | | | | 7,100 | | |
| Dedham..... | | | | | | | | | 1,735 | | | | | |
| Deer Isle..... | | | | | | | 15 | 425 | | | | | \$100 | |
| Eastbrook..... | | | | | | | | | | | | | | |
| Ellsworth..... | | | | | | | | | | | | | | |
| Franklin..... | | | | | | | 25 | 2,875 | 8,300 | | 84,373 | 729,200 | | |
| Gouldsborough..... | | | | | | | | | 950 | | | | | |
| Hancock..... | | | | | | | | | 20,475 | | | | | |
| Lamoine..... | | | | | | | | 945 | | | 2,450 | | | |
| Mariaville..... | | | | | | | | | | | | | | |
| Mount Desert..... | | | | | | | 124 | 1,800 | | | | | | |
| Orland..... | | | | | | | | | | | | | | |
| Otis..... | | | | | | | | | | | | | | |
| Penobscot..... | | | | | | | | | | | | | | |
| Sedgwick..... | | | | | | | | | | | | 2,250 | | |
| Sorrento..... | | | | | | | | | | | | | | \$1,690 |
| Southwest Harbor..... | | | | | | | | | | | | | | |
| Stonington..... | | | | | | | | 10 | | | 15,000 | | | |
| Sullivan..... | | | | | | | | | | | 600 | | | |
| Surry..... | | | | | | | | | 800 | | 2,250 | | | |
| Swan's Island..... | | | | | | | | | | | | 6,500 | | |

| | | | | | | | | | | | | |
|--------------------|--|--|---------|--|--|----------|-----------|--|-----------|-----------|--------|----------|
| Tremont..... | | | | | | | | | | | | |
| Trenton..... | | | | | | | | | | | | |
| Verona..... | | | | | | | | | | 3,000 | | |
| Waltham..... | | | | | | | | | 100 | 500 | | |
| Winter Harbor..... | | | | | | | | | 10,250 | | 14,675 | |
| PLANTATIONS | | | | | | | | | | | | |
| Long Island..... | | | | | | | | | | | | |
| No. 21..... | | | | | | | | | | | | |
| No. 33..... | | | | | | | | | | | | |
| | | | \$3,143 | | | \$13,330 | \$216,230 | | \$226,523 | \$872,050 | \$100 | \$16,365 |

HANCOCK COUNTY—Continued.

| TOWNS. | Cotton Mills | | Woolen Mills | | Pulp Mills | | Pulp & Paper Mills | | Paper Mills | | Saw Mills | | Other Mills | |
|------------------|--------------|-------|--------------|-------|------------|-------|--------------------|-------|-------------|-------|-----------|--------|-------------|---------|
| | Spin. | Value | Sets | Value | No. | Value | No. | Value | No. | Value | No. | Value | No. | Value |
| Amherst | | | | | | | | | | | | | 1 | \$1,000 |
| Aurora | | | | | | | | | | | | | | |
| Bar Harbor | | | | | | | | | | | | \$375 | | |
| Bluehill | | | | | | | | | | | 3 | 2,150 | 1 | 400 |
| Brooklin | | | | | | | | | | | 1 | 100 | 4 | 11,545 |
| Brooksville | | | 1 | \$800 | | | | | | | | | | |
| Bucksport | | | | | | | | | | | 2 | 2,300 | | |
| Castine | | | | | | | | | | | | | | |
| Cranberry Isles | | | | | | | | | | | | | | |
| Dedham | | | | | | | | | | | 3 | 2,650 | 2 | 650 |
| Deer Isle | | | | | | | | | | | | | | |
| Eastbrook | | | | | | | | | | | 2 | 4,000 | | |
| Ellsworth | | | 1 | 900 | | | | | | | 7 | 59,200 | *4 | 18,100 |
| Franklin | | | | | | | | | | | 2 | 1,600 | | |
| Gouldsborough | | | | | | | | | | | 4 | 925 | 3 | 4,790 |
| Hancock | | | | | | | | | | | | | | |
| Lamoine | | | | | | | | | | | | | | |
| Mariaville | | | | | | | | | | | | | | |
| Mount Desert | | | | | | | | | | | | | | |
| Orland | | | 1 | 200 | | | | | | | | | | |
| Otis | | | | | | | | | | | | | | |
| Penobscot | | | | | | | | | | | 1 | 1,000 | | |
| Sedgwick | | | | | | | | | | | 2 | 2,400 | | |
| Sorrento | | | | | | | | | | | | | | |
| Southwest Harbor | | | | | | | | | | | | | | |
| Stonington | | | | | | | | | | | | | | |
| Sullivan | | | | | | | | | | | | | 2 | 900 |
| Surry | | | | | | | | | | | 1 | 2,000 | 1 | 400 |
| Swan's Island | | | | | | | | | | | | | | |
| Tremont | | | | | | | | | | | | | | |
| Trenton | | | | | | | | | | | | | 1 | 250 |
| Verona | | | | | | | | | | | 2 | 3,500 | | |
| Waltham | | | | | | | | | | | 1 | 3,200 | | |
| Winter Harbor | | | | | | | | | | | 1 | 1,000 | | |

| PLANTATIONS | | | | | | | | | | | | |
|-------------|--|--|---|---------|--|--|--|--|--|--|----------|----------|
| Long Island | | | | | | | | | | | | |
| No. 21 | | | | | | | | | | | | 1,000 |
| No. 33 | | | | | | | | | | | | |
| | | | 3 | \$1,900 | | | | | | | \$91,445 | \$38,135 |

*Including shoe factory, \$1,000.

HANCOCK COUNTY—Continued.

| TOWNS. | Machinery not taxed as real estate | Finished products in mills | Material in stock | Shipping | | 'Small Boats | | Value of wharf prop- erty | Logs and Pulp Wood | Lumber | Carriages | |
|-----------------------|---|----------------------------------|----------------------|----------|--------|--------------|---------|------------------------------------|-----------------------|--------|-----------|---------|
| | | | | Tons | Value | No. | Value | | | | No. | Value |
| Amherst..... | \$75 | | | | | | | | | | | |
| Aurora..... | 60 | | | | | | | | | | | |
| Bar Harbor..... | 7,250 | | | 110 | \$893 | 49 | \$6,817 | \$41,550 | | | 167 | \$7,060 |
| Bluehill..... | 1,590 | | | 183 | 610 | 81 | 6,535 | 2,700 | 13,695 | | | 2,835 |
| Brooklin..... | 7,240 | | | 103 | 545 | 106 | 7,010 | 4,740 | 1,000 | | 131 | 1,955 |
| Brooksville..... | | | | 210 | 683 | 106 | 9,100 | 2,500 | | \$850 | 3 | 80 |
| Bucksport..... | 3,650 | \$3,500 | \$4,053 | | 1,500 | | 2,175 | 8,500 | | 6,600 | | 825 |
| Castine..... | 1,090 | | | 119 | 581 | 51 | 6,875 | 5,900 | | 400 | 63 | 2,085 |
| Cranberry Isles..... | | | | 65 | 546 | 402 | 48,850 | | | | 6 | 150 |
| Dedham..... | 40 | | | | | 27 | 810 | | | 825 | 30 | 575 |
| Deer Isle..... | | | | | 16,202 | | | 3,650 | | | 111 | 1,965 |
| Eastbrook..... | 175 | | | | | 17 | 185 | | 8,210 | | *2 | 125 |
| Ellsworth..... | | 1,500 | | 699 | 2,097 | 10 | 2,485 | 8,100 | 76,400 | | 218 | 7,085 |
| Franklin..... | 400 | | | | | 2 | 100 | 1,150 | | 681 | 77 | 1,900 |
| Gouldsborough..... | | | | 179 | 673 | 141 | 18,666 | 770 | | 287 | 142 | 2,360 |
| Hancock..... | | | | | | 25 | 1,635 | | | 350 | 134 | 3,090 |
| Lamoine..... | 1,100 | | | 26 | 375 | 25 | | | | 6,060 | 19 | 875 |
| Mariaville..... | 640 | | | | | 50 | 5,930 | | | 130 | | |
| Mount Desert..... | 3,800 | | | 172 | 727 | 50 | 19,300 | | | 6,280 | 43 | 1,180 |
| Orland..... | 1,645 | | | 170 | 510 | 12 | 1,125 | 285 | | 1,710 | | |
| Otis..... | 1,800 | | | | | 20 | 307 | | | 100 | | |
| Penobscot..... | 600 | | | 114 | 344 | 2 | 225 | 350 | | 1,950 | 42 | 1,085 |
| Sedgwick..... | | | | 62 | 188 | 27 | 1,305 | 2,425 | 1,875 | | 135 | 2,655 |
| Sorrento..... | | | | | | 10 | 2,100 | | 1,000 | 3,000 | 11 | 300 |
| Southwest Harbor..... | 6,675 | | | 199 | 955 | 103 | 13,655 | 10,785 | | | 41 | 1,015 |
| Stonington..... | | | | | | 141 | 27,200 | 14,525 | | | 84 | 1,160 |
| Sullivan..... | 950 | | | 115 | 394 | 15 | 1,430 | 4,525 | 4,072 | 540 | 58 | 1,120 |
| Surry..... | 1,340 | | | | | 11 | 780 | 680 | | 4,600 | 112 | 2,885 |
| Swan's Island..... | | | | 135 | 2,705 | 147 | 16,410 | 2,480 | | | | |
| Tremont..... | 450 | | | 105 | 935 | 84 | 9,465 | 7,545 | | 800 | 27 | 565 |
| Trenton..... | | | | | | | | | | 5,550 | | |
| Verona..... | | | 4,000 | | | 5 | 500 | 200 | | 600 | 24 | 330 |
| Waltham..... | 820 | 3,100 | 140 | | | 1 | 20 | | 1,645 | | 58 | 1,860 |
| Winter Harbor..... | | | | | | 76 | 15,285 | 2,000 | | | 36 | 1,500 |

| PLANTATIONS | | | | | | | | | | |
|------------------|----------|---------|---------|--|----------|----|-----------|-----------|-----------|----------|
| Long Island..... | 548 | | | | | 34 | 5,061 | | | |
| No. 21..... | | | | | | 8 | 80 | | 70 | 10 |
| No. 33..... | 200 | | | | | | | | | |
| | \$42,138 | \$8,100 | \$8,193 | | \$31,473 | | \$212,121 | \$144,660 | \$119,730 | \$50,185 |
| | | | | | | | | | | \$48,620 |

*Motor cycles.

HANCOCK COUNTY—Continued.

| Towns. | Automobiles | | Musical Instruments | | Furniture | Value of other property | Value of property exempt by vote | Value of property exempted by assessors | Value of town property | Amount appropriated for schools | Amount appropriated for highways and bridges |
|-----------------------|-------------|---------|---------------------|--------|-----------|-------------------------|----------------------------------|---|------------------------|---------------------------------|--|
| | No. | Value | No. | Value | | | | | | | |
| Amherst..... | 12 | \$1,700 | 11 | \$955 | | | | | \$1,100 | \$650 | \$575 |
| Aurora..... | 14 | 2,225 | 9 | 420 | | | | | 2,000 | 350 | 200 |
| Bar Harbor..... | 380 | 111,825 | 205 | 19,550 | \$213,150 | \$3,925 | | \$925 | 119,150 | 43,600 | 56,985 |
| Bluehill..... | | 21,870 | | 10,585 | | 95 | | | 11,000 | 6,500 | 9,633 |
| Brooklin..... | 62 | 20,275 | 45 | 5,555 | | 11,790 | | | 100 | 2,800 | 2,800 |
| Brooksville..... | 49 | 9,750 | 49 | 3,015 | 100 | | | | 1,000 | 4,400 | 2,700 |
| Bucksport..... | | 27,932 | | 7,875 | 3,000 | 6,863 | | | 7,800 | 5,000 | 4,000 |
| Castine..... | 68 | 20,125 | 80 | 7,510 | 9,425 | 3,840 | \$5,000 | | 25,000 | 5,329 | 1,000 |
| Cranberry Isles..... | 1 | 150 | 35 | 3,350 | 950 | 755 | 3,000 | | | 2,400 | 500 |
| Dedham..... | 15 | 3,775 | 7 | 795 | | 140 | | 400 | 1,500 | 1,068 | 1,300 |
| Deer Isle..... | 39 | 9,200 | 136 | 8,490 | | | | 4,882 | 3,500 | 5,300 | 3,400 |
| Eastbrook..... | 12 | 3,150 | 22 | 1,500 | | | | | 1,000 | 1,200 | 650 |
| Ellsworth..... | 242 | 92,475 | 194 | 14,160 | 9,000 | 10,100 | | | 25,000 | 22,000 | 18,500 |
| Franklin..... | 35 | 9,275 | 52 | 7,550 | | 8,270 | | 185 | 1,650 | 3,650 | 1,800 |
| Gouldsborough..... | 58 | 11,625 | 65 | 7,670 | 2,500 | 8,611 | | | 1,000 | 6,100 | 5,033 |
| Hancock..... | 36 | 7,290 | 44 | 4,135 | | 11,215 | | | 1,800 | 3,500 | 4,350 |
| Lamoine..... | 18 | 9,250 | | 1,670 | 100 | 570 | | 885 | 3,500 | 2,125 | 1,150 |
| Mariaville..... | 11 | 3,050 | | | | | | | | 380 | 1,725 |
| Mount Desert..... | 185 | 67,720 | 139 | 12,610 | 98,710 | | 33,790 | 1,200 | 549 | 20,065 | 4,610 |
| Orland..... | 44 | 13,490 | 37 | 4,560 | | **8,256 | | | 1,000 | 2,200 | 6,000 |
| Otis..... | 3 | 650 | | | | | | | | 808 | 1,050 |
| Penobscot..... | 34 | 7,900 | 26 | 1,600 | | 500 | | | 3,000 | 3,375 | 3,233 |
| Sedgwick..... | 43 | 10,575 | 47 | 4,615 | 850 | 1,256 | | | 450 | 3,800 | 3,813 |
| Sorrento..... | 15 | 2,275 | 27 | 2,375 | | | 6,000 | | 5,000 | 1,000 | 1,420 |
| Southwest Harbor..... | 59 | 19,650 | 85 | 8,250 | 1,540 | 3,160 | 15,000 | | | 6,376 | 3,923 |
| Stonington..... | *64 | 10,550 | 64 | 10,600 | | 70,695 | | | 1,200 | 8,175 | 3,183 |
| Sullivan..... | 50 | 7,850 | 59 | 5,875 | | 4,721 | | | 300 | 4,550 | 3,600 |
| Surry..... | 15 | 2,700 | 15 | 1,725 | | | | | 600 | 2,646 | 2,200 |
| Swan's Island..... | 27 | 4,620 | 50 | 4,875 | | 3,980 | | 700 | 200 | 2,500 | 1,600 |
| Tremont..... | 52 | 15,700 | 60 | 6,025 | | 4,450 | | | 475 | 3,500 | 2,000 |
| Trenton..... | 16 | 2,325 | 5 | 600 | | | | | 725 | 1,850 | 1,491 |
| Verona..... | 8 | 2,175 | 9 | 700 | | 10,970 | | | | 800 | 250 |
| Waltham..... | 16 | 3,475 | 8 | 675 | | 555 | | | 1,000 | 350 | 1,250 |
| Winter Harbor..... | 26 | 6,350 | | 7,675 | 12,750 | 4,800 | | 400 | 8,000 | 3,350 | 4,233 |

| PLANTATIONS | | | | | | | | | | | |
|-------------|---|-----------|---|-----------|-----------|-----------|----------|---------|-----------|-----------|-----------|
| Long Island | | | 5 | 335 | | 450 | | | 250 | 50 | |
| No. 21 | 3 | 1,000 | | | | | | | 100 | 150 | |
| No. 33 | 3 | 800 | 4 | 550 | | 870 | | | 150 | 525 | |
| | | \$544,747 | | \$178,430 | \$352,075 | \$170,237 | \$63,675 | \$8,692 | \$228,599 | \$182,197 | \$170,882 |

*Including 28 bicycles and 2 motor cycles.

†Including yacht, \$1,200.

‡Including small boats.

**Including estates held in trust, \$6,000.

KENNEBEC COUNTY.

STATE ASSESSORS' REPORT.

| TOWNS. | No. of polls taxed | No. of polls not taxed. | Rate of tax- ation. | Rate of poll tax. | Real estate resident. | Real estate non- resident. | Personal estate resident. | Personal estate non- resident. | Total value. | Total value of land | Total value of buildings. | Money at interest | Town debt. |
|-----------------------|--------------------------|----------------------------------|------------------------------|----------------------------|-----------------------------|-------------------------------------|---------------------------------|---|-----------------|------------------------------|------------------------------------|-------------------------|---------------|
| Albion..... | 247 | 15 | .048 | \$3.00 | \$287,685 | \$39,760 | \$144,420 | | \$471,865 | \$161,440 | \$166,005 | | None |
| Augusta..... | 3,659 | | .039 | 2.00 | 6,816,502 | 327,184 | 3,008,273 | \$101,210 | 10,253,169 | 2,385,789 | 4,757,897 | \$389,332 | \$391,888 |
| Belgrade..... | 283 | 30 | .0325 | 3.00 | 361,256 | 185,550 | 134,244 | 22,110 | 703,160 | 213,367 | 333,439 | | 2,149 |
| Benton..... | 298 | 22 | .028 | 3.00 | 386,370 | 194,805 | 113,630 | 860 | 695,665 | 303,875 | 277,900 | | 2,892 |
| Chelsea..... | 172 | 11 | .0335 | 3.00 | 153,185 | 56,380 | 40,183 | 1,210 | 250,958 | 103,775 | 105,790 | | None |
| China..... | 347 | 32 | .039 | 3.00 | 392,320 | 118,820 | 169,135 | 27,255 | 707,530 | 244,150 | 266,990 | 2,500 | None |
| Clinton..... | 320 | 23 | .046 | 2.50 | 476,110 | 53,930 | 113,860 | 9,500 | 653,400 | 277,155 | 252,885 | 1,800 | 9,381 |
| Farmingdale..... | 235 | | .02625 | 3.00 | 356,068 | 420,480 | 60,950 | 600 | 837,998 | 216,620 | 559,928 | | None |
| Fayette..... | 143 | 21 | .04 | 3.00 | 127,215 | 59,410 | 64,750 | 34,130 | 285,505 | 111,330 | 75,295 | | 98,400 |
| Gardiner..... | 1,701 | 63 | .035 | 3.00 | 2,499,181 | 252,801 | 1,245,288 | 157,125 | 4,154,395 | 1,738,881 | 1,013,101 | 36,475 | None |
| Hallowell..... | 752 | 8 | .035 | 3.00 | 1,009,025 | 190,450 | 705,461 | 97,255 | 2,002,191 | 345,175 | 854,300 | | 101,000 |
| Litchfield..... | 228 | 18 | .052 | 3.00 | 247,630 | 67,215 | 73,640 | 13,470 | 401,955 | 154,395 | 160,450 | | None |
| Manchester..... | 131 | 22 | .0284 | 3.00 | 168,165 | 100,695 | 53,450 | 12,905 | 335,215 | 119,850 | 149,010 | | None |
| Monmouth..... | 401 | 41 | .038 | 3.00 | 536,650 | 199,650 | 175,410 | 69,910 | 981,620 | 290,830 | 445,470 | | None |
| Mount Vernon..... | 198 | 37 | .038 | 3.00 | 219,975 | 78,800 | 94,885 | 20,975 | 414,235 | 151,300 | 147,475 | 700 | None |
| Oakland..... | 732 | 29 | .0445 | 3.00 | 677,690 | 414,875 | 259,675 | 122,650 | 1,474,890 | 511,350 | 581,215 | | 30,000 |
| Pittston..... | 232 | 37 | .035 | 3.00 | 246,846 | 112,826 | 88,365 | 12,070 | 460,107 | 202,632 | 157,040 | | None |
| Randolph..... | 315 | 17 | .033 | 3.00 | 261,555 | 49,015 | 40,647 | 34,848 | 386,065 | 113,925 | 196,645 | | None |
| Readfield..... | 259 | 20 | .036 | 3.00 | 358,685 | 104,010 | 114,370 | 9,605 | 586,670 | 202,020 | 260,675 | | None |
| Rome..... | 121 | 18 | .041 | 3.00 | 83,945 | 114,840 | 42,565 | 14,015 | 255,365 | 82,465 | 116,320 | | None |
| Sidney..... | 248 | 19 | .0445 | 3.00 | 297,012 | 75,530 | 105,070 | 7,595 | 485,207 | 207,097 | 165,445 | | 4,277 |
| Vassalborough..... | 613 | 32 | .037 | 3.00 | 647,606 | 442,571 | 151,553 | 69,350 | 1,311,080 | 363,487 | 726,690 | | 8,000 |
| Vienna..... | 91 | 25 | .035 | 3.00 | 87,690 | 32,535 | 44,490 | 8,700 | 173,415 | 64,550 | 55,375 | | None |
| Waterville..... | 3,830 | 32 | .03 | 3.00 | 8,567,525 | 376,700 | 2,108,220 | 103,150 | 11,185,595 | 4,144,900 | 4,829,325 | 18,000 | 481,000 |
| Wayne..... | 165 | 12 | .034 | 3.00 | 179,602 | 82,660 | 69,095 | 2,525 | 333,882 | 128,667 | 133,565 | | None |
| West Gardiner..... | 170 | 10 | .036 | 3.00 | 223,475 | 83,140 | 63,075 | 18,970 | 388,660 | 150,340 | 156,275 | | None |
| Windsor..... | 178 | | .04 | 2.00 | 221,535 | 26,505 | 82,865 | 6,580 | 337,485 | 146,930 | 101,110 | | None |
| Winslow..... | 816 | 46 | .0345 | 3.00 | 635,220 | 2,021,845 | 170,430 | 199,855 | 3,027,350 | 396,215 | 2,280,850 | 13,000 | 13,000 |
| Winthrop..... | 562 | 48 | .0247 | 3.00 | 816,610 | 209,825 | 1,314,215 | 26,815 | 2,367,465 | 345,300 | 681,135 | 925,900 | None |
| Unity Plantation..... | 13 | 2 | .034 | 2.00 | 7,812 | 18,884 | 4,495 | | 31,191 | 23,271 | 3,425 | | None |
| | 17,459 | 690 | | | \$27,380,145 | \$6,511,691 | \$10,856,309 | \$1,205,143 | \$45,953,288 | \$13,901,381 | \$19,990,455 | 1,387,707 | 1,141,987 |

KENNEBEC COUNTY—Continued.

| TOWNS. | Amount of taxes assessed on property | Amount of taxes assessed on polls | Stock in trade | Railroad company stock | | Railroad bonds | | Other bonds | | Bank stock | | Trust company stock | |
|-----------------------|--------------------------------------|-----------------------------------|--------------------|------------------------|-------|----------------|-------|----------------|-------|------------|------------------|---------------------|------------------|
| | | | | No. | Value | No. | Value | No. | Value | No. | Value | No. | Value |
| Albion..... | \$22,649 | \$741 | \$17,750 | | | | | | | | | | |
| Augusta..... | 399,877 | 7,318 | 1,103,100 | | | | | | | 1,592 | \$139,586 | 1,851 | \$198,630 |
| Belgrade..... | 22,853 | 849 | 19,700 | | | | | | | | | | |
| Benton..... | 19,478 | 894 | 8,713 | | | | | | | 56 | 5,600 | 25 | 2,500 |
| Chelsea..... | 8,407 | 516 | 200 | | | | | | | 10 | 1,000 | | |
| China..... | 27,593 | 1,041 | 20,700 | | | | | | | 5 | 500 | | |
| Clinton..... | 30,056 | 800 | 22,600 | | | | | | | 95 | 9,500 | 21 | 2,100 |
| Farmingdale..... | 21,997 | 705 | 300 | | | | | | | 29 | 4,025 | | |
| Fayette..... | 11,420 | 429 | 1,850 | | | | | | | | | | |
| Gardiner..... | 145,404 | 5,103 | 408,072 | | | | | | | 502 | 75,300 | 1,013 | 138,150 |
| Hallowell..... | 70,076 | 2,256 | 274,450 | | | \$1,425 | | \$7,800 | | 38½ | 4,280 | 195 | 21,800 |
| Litchfield..... | 20,902 | 684 | 3,600 | | | | | | | | | | |
| Manchester..... | 9,488 | 393 | 1,200 | | | | | | | | | | |
| Monmouth..... | 37,301 | 1,203 | 50,900 | | | | | | | 41 | 4,100 | 20 | 2,000 |
| Mount Vernon..... | 15,740 | 594 | 10,500 | | | | | | | 1 | 80 | | |
| Oakland..... | 64,668 | 2,196 | 131,150 | | | | | | | 361 | 26,875 | 8 | 800 |
| Pittston..... | 16,099 | 696 | 2,900 | | | | | | | 1 | 100 | 10 | 1,000 |
| Randolph..... | 12,740 | 945 | 26,890 | | | | | | | | | 5 | 500 |
| Readfield..... | 21,120 | 774 | 24,250 | | | | | | | 10 | 1,000 | 25 | 2,500 |
| Rome..... | 10,470 | 363 | 1,000 | | | | | | | | | | |
| Sidney..... | 21,591 | 744 | 850 | | | | | | | 5 | 325 | 2 | 200 |
| Vassalborough..... | 48,510 | 1,839 | 20,550 | | | | | | | 16½ | 3,500 | | |
| Vienna..... | 6,069 | 273 | 1,400 | | | | | | | | | | |
| Waterville..... | 335,567 | 11,490 | 993,200 | | | | | | | 1,748 | 174,800 | 670 | 67,000 |
| Wayne..... | 11,352 | 495 | 5,400 | | | | | | | | | | |
| West Gardiner..... | 13,991 | 510 | 3,100 | | | | | | | | | 20 | 2,000 |
| Windsor..... | 13,499 | 356 | 3,450 | | | | | | | | | | |
| Winslow..... | 104,444 | 2,448 | 16,450 | | | | | | | 85 | 8,250 | 90 | 9,000 |
| Winthrop..... | 58,476 | 1,686 | 27,900 | | | | | | | 377 | 37,700 | 208 | 20,800 |
| Unity Plantation..... | 1,062 | 26 | | | | | | | | | | | |
| | \$1,602,899 | \$48,367 | \$3,202,125 | | | \$1,425 | | \$7,800 | | | \$496,521 | | \$468,980 |

STATE ASSESSORS' REPORT.

KENNEBEC COUNTY—Continued.

| TOWNS. | Gas company stock | | Water company stock | | Electric light company stock | | Other company stock | | Railroad property | Street railroad company property | Water company property | Electric light and power company property | Gas company property | Companies not otherwise enumerated | | |
|-----------------------|-------------------|-------|---------------------|-------|------------------------------|-------|---------------------|---------|-------------------|----------------------------------|------------------------|---|----------------------|------------------------------------|----------|-----------|
| | No. | Value | No. | Value | No. | Value | No. | Value | | | | | | | | |
| Albion..... | | | | | | | | | | | | \$5,500 | | | | |
| Augusta..... | | | | | | | | | \$75,410 | \$19,500 | \$7,000 | 120,000 | \$20,000 | \$70,250 | | |
| Belgrade..... | | | | | | | | | 6,050 | | 600 | 8,100 | | | | |
| Benton..... | | | | | | | | | 565 | 2,000 | 5,000 | 75,625 | | | | |
| Chelsea..... | | | | | | | | | | | | 5,000 | | 13,700 | | |
| China..... | | | | | | | | | 1,000 | | 14,030 | 5,500 | | | | |
| Clinton..... | | | | | | | | | 1,800 | | | 16,300 | | | | |
| Farmingdale..... | | | | | | | | | 400 | 400 | | 300,000 | | 10,275 | | |
| Fayette..... | | | | | | | | | | | | | | | | |
| Gardiner..... | | | | | | | 20 | \$3,000 | 40,000 | 8,000 | | \$51,150 | | | | |
| Hallowell..... | | | | | | | | | 11,300 | 22,750 | | 19,000 | | 70,200 | | |
| Litchfield..... | | | | | | | | | | 2,000 | | | | | | |
| Manchester..... | | | | | | | | | \$3,500 | | | 3,500 | | | | |
| Monmouth..... | | | | | | | | | 4,600 | 6,000 | 3,000 | 3,780 | | 10,340 | | |
| Mount Vernon..... | | | | | | | | | | | | 1,000 | | | | |
| Oakland..... | | | | | | | | | 30,500 | 10,000 | | 300,500 | | | | |
| Pittston..... | | | | | | | | | | | | 8,500 | | | | |
| Randolph..... | | | | | | | | | | | | 1,000 | | | | |
| Readfield..... | | | | | | | | | 3,500 | | 9,525 | 4,000 | | | | |
| Rome..... | | | | | | | | | | | | | | | | |
| Sidney..... | | | | | | | | | | | | | | | | |
| Vassalborough..... | | | | | | | | | 9,825 | 6,050 | 6,150 | 17,200 | | 600 | | |
| Vienna..... | | | | | | | | | | | | 925 | | | | |
| Waterville..... | | | | | | | | | 632,000 | | | 400,300 | 41,500 | | | |
| Wayne..... | | | | | | | | | | | | 10,500 | | | | |
| West Gardiner..... | | | | | | | | | | | | 3,400 | | | | |
| Windsor..... | | | | | | | | | 250 | | | 10,000 | | | | |
| Winslow..... | | | | | | | | | 3,700 | | | 122,100 | | | | |
| Winthrop..... | | | | | | | | | 7,000 | 4,500 | 1,000 | 9,500 | | | | |
| Unity Plantation..... | | | | | | | | | | | | | | | | |
| | | | | | | | | | \$3,500 | \$3,000 | \$827,900 | \$81,200 | \$46,305 | \$1,502,380 | \$61,500 | \$175,356 |

*Including gas company property.

KENNEBEC COUNTY—Continued.

| Towns. | Cotton Mills | | Woolen Mills | | Pulp Mills | | Pulp & Paper Mills | | Paper Mills | | Saw Mills | | Other Mills | | |
|-----------------------|--------------|-------------|--------------|-----------|------------|-------|--------------------|-------------|-------------|-----------|-----------|-----------|-------------|-----------|--------|
| | Spin. | Value | Sets | Value | No. | Value | No. | Value | No. | Value | No. | Value | No. | Value | |
| Albion..... | | | | | | | | | | | 1 | \$1,200 | 1 | \$3,000 | |
| Augusta..... | 70,000 | \$1,310,250 | | | | | | \$270,200 | | | | 118,900 | *4 | 143,575 | |
| Belgrade..... | | | | | | | | | | | | 2,500 | | | |
| Benton..... | | | | | | | | | 1 | \$40,000 | | | | | |
| Chelsea..... | | | | | | | | | | | | | | | |
| China..... | | | | | | | | | | | 3 | 2,100 | | 3,400 | |
| Clinton..... | | | | | | | | | | | | | 3 | 8,000 | |
| Farmingdale..... | | | | | | | | | | | | 30,000 | | | |
| Fayette..... | | | | | | | | | | | 3 | 3,000 | | | |
| Gardiner..... | | | | | | | | | 3 | 244,200 | 1 | 10,000 | **2 | 90,600 | |
| Hallowell..... | | | | | | | | | | | 3 | 1,850 | | | |
| Litchfield..... | | | | | | | | | | | | | | | |
| Manchester..... | | | | | | | | | | | | | | | |
| Monmouth..... | | | 7 | \$89,120 | | | | | | | | 2 | 5,950 | †3 | 7,000 |
| Mount Vernon..... | | | | | | | | | | | | 4 | 5,450 | 1 | 1,500 |
| Oakland..... | | | 18 | 180,000 | | | | | | | | | 6,400 | 3 | 77,700 |
| Pittston..... | | | | | | | | | | | | 2 | 4,050 | | |
| Randolph..... | | | | | | | | | | | | 2 | 1,400 | 1 | 2,000 |
| Readfield..... | | | | | | | | | | | | | | | |
| Rome..... | | | | | | | | | | | | | | | |
| Sidney..... | | | | | | | | | | | | | | | |
| Vassalborough..... | | | 25 | 229,500 | | | | | | | | 2 | 4,000 | | |
| Vienna..... | | | | | | | | | | | | | | 1 | 800 |
| Waterville..... | 80,320 | 1,627,800 | 11 | 187,800 | | | | | | | | | | 2 | 16,000 |
| Wayne..... | | | | | | | | | | | | | | 1 | 15,415 |
| West Gardiner..... | | | | | | | | | | | | | | | |
| Windsor..... | | | | | | | | | | | | | | | |
| Winslow..... | | | †1 | 4,450 | | | | 1,876,000 | | | | 700 | | | |
| Winthrop..... | | 18,000 | 11 | 35,000 | | | | | | | | | | | |
| Unity Plantation..... | | | | | | | | | | | | | | | |
| | 150,320 | \$2,956,050 | 73 | \$725,870 | | | | \$2,146,200 | | \$284,200 | | \$197,500 | | \$368,990 | |

*Including shoe factories, \$132,625

**Including shoe factory, \$71,000

†Including shoe factory, \$2,500

‡Including shoddy

STATE ASSESSORS' REPORT.

KENNEBEC COUNTY—Continued.

| TOWNS | Machinery not taxed as real estate | Finished products in mills | Material in stock | Shipping | | Small Boats | | Value of wharf prop- erty | Logs and pulp wood | Lumber | Carriages | |
|-----------------------|---|----------------------------------|----------------------|----------|-------|-------------|----------|------------------------------------|--------------------------|-----------|-----------|----------|
| | | | | Tons | Value | No. | Value | | | | No. | Value |
| Albion..... | \$960 | | \$600 | | | | | | \$225 | \$1,825 | 107 | \$1,745 |
| Augusta..... | 342,925 | | | | | 32 | \$7,675 | | | | | |
| Belgrade..... | | | | | | | 17,074 | | | 14,000 | | |
| Benton..... | 400 | \$2,400 | 936 | | | | | | | | | |
| Chelsea..... | 500 | | | | | | | | | 1,140 | | |
| China..... | 3,185 | | | | | 16 | 1,625 | | 1,150 | 21,870 | | |
| Clinton..... | | | | | | | | | | 1,500 | | |
| Farmingdale..... | | | | | | 4 | 350 | \$100 | 980 | | | |
| Fayette..... | 2,360 | | | | | | | | 250 | 33,670 | 73 | 1,090 |
| Gardiner..... | 261,750 | | | | \$602 | 46 | 5,450 | 38,450 | | 37,840 | 227 | 11,285 |
| Hallowell..... | 53,500 | | | | | 10 | 2,225 | 7,500 | | | 29 | 4,155 |
| Litchfield..... | 200 | | | | | | | | 175 | 20,300 | | |
| Manchester..... | 5,550 | | | | | 10 | 1,075 | | 4,525 | 1,140 | | |
| Monmouth..... | 30,810 | | | | | 21 | 1,660 | | 700 | 17,100 | *204 | 4,400 |
| Mount Vernon..... | 400 | | | | | | | | | 19,780 | | |
| Oakland..... | 130,600 | | | | | 33 | 1,300 | | | | †1 | 100 |
| Pittston..... | 3,225 | | 500 | | | 5 | 390 | | 250 | 8,750 | | |
| Randolph..... | 1,400 | | | | | 14 | 1,000 | 1,150 | 2,160 | 8,308 | | |
| Readfield..... | | | | | | 5 | 450 | | | 5,200 | | 950 |
| Rome..... | | | | | | 179 | 13,180 | | 725 | | †1 | 150 |
| Sidney..... | 800 | | | | | 8 | 650 | | 6,300 | | †1 | 50 |
| Vassalborough..... | 1,000 | | 66,000 | | | | | | 40 | 3,700 | | |
| Vienna..... | | | 500 | | | 1 | 100 | | | 8,700 | | |
| Waterville..... | 118,400 | 132,000 | 165,000 | | | 24 | 2,925 | | | | 103 | 2,600 |
| Wayne..... | 400 | | 6,000 | | | 18 | 3,265 | | 300 | 5,660 | | |
| West Gardiner..... | 1,445 | | | | | 16 | 2,800 | | 3,250 | 11,510 | ‡35 | 1,200 |
| Windsor..... | 900 | | | | | | | | | 10,700 | | |
| Winslow..... | 4,050 | | 40,000 | | | | | | 146,000 | | | |
| Winthrop..... | 48,500 | 35,000 | 54,500 | | | | 5,645 | | | 6,900 | | |
| Unity Plantation..... | | | | | | | | | | | | |
| | \$1,013,260 | \$169,400 | \$334,036 | | \$602 | | \$68,839 | \$47,200 | \$167,030 | \$239,593 | | \$27,705 |

*Including 5 motor cycles, \$840.

†Motor cycles.

‡Including 3 motor cycles, \$300.

KENNEBEC COUNTY—Concluded.

| TOWNS. | Automobiles | | Musical Instruments | | Furniture | Value of other property | Value of property exempt by vote | Value of property exempted by assessors | Value of town property | Amount appropriated for schools | Amount appropriated for highways and bridges |
|-----------------------|-------------|-------------|---------------------|-----------|-----------|-------------------------|----------------------------------|---|------------------------|---------------------------------|--|
| | No. | Value | No. | Value | | | | | | | |
| Albion..... | 86 | \$24 310 | 41 | \$5,125 | | | | | \$800 | \$6,065 | \$3,933 |
| Augusta..... | 623 | 237,825 | 940 | 89,385 | \$131,990 | \$333,155 | \$446,400 | | 17,400 | 143,323 | 91,750 |
| Belgrade..... | | 25,425 | | 5,100 | 4,600 | | | | | 6,050 | 7,833 |
| Benton..... | 32 | 8,125 | 43 | 4,815 | | 16,948 | | | 5,000 | 5,400 | 5,233 |
| Chelsea..... | 21 | 5,230 | | | | 65 | 1,000 | | 800 | 2,466 | 1,000 |
| China..... | 105 | 33,120 | 36 | 3,390 | | 160 | 1,250 | | 2,000 | 5,600 | 5,000 |
| Clinton..... | 68 | 13,690 | 58 | 4,375 | | 200 | 1,800 | \$4,300 | 6,000 | 9,929 | 9,583 |
| Farmingdale..... | 41 | 17,300 | 23 | 4,650 | 3,800 | 1,625 | | | 1,850 | 3,500 | 4,650 |
| Fayette..... | 26 | 5,730 | 16 | 1,400 | | | | 835 | 100 | 2,000 | 2,850 |
| Gardiner..... | 265 | 182,949 | 454 | 53,880 | 72,085 | 24,190 | 220,938 | | 15,225 | 36,233 | 25,100 |
| Hallowell..... | 100 | 56,325 | 206 | 24,775 | 2,950 | *320,811 | 86,500 | | 75,153 | 13,250 | 5,500 |
| Litchfield..... | 29 | 3,150 | | | | | 6,325 | | 2,000 | 3,000 | 3,000 |
| Manchester..... | 24 | 7,800 | 25 | 2,525 | | 75 | | | 1,150 | 1,800 | 1,800 |
| Monmouth..... | 87 | 33,040 | 59 | 5,310 | | 3,750 | | | 28,000 | 8,175 | 8,347 |
| Mount Vernon..... | 51 | 13,500 | | 2,750 | | 2,045 | | | 2,500 | 4,150 | 2,000 |
| Oakland..... | 123 | 31,500 | 113 | 9,630 | | | | | 1,500 | 10,000 | 5,000 |
| Pittston..... | 32 | 11,090 | 31 | 2,600 | | | | 150 | | 3,600 | 4,566 |
| Randolph..... | 55 | 19,265 | 69 | 3,585 | | | | | 300 | 4,505 | 2,708 |
| Readfield..... | 69 | 22,140 | 55 | 2,750 | | 1,370 | | | 3,150 | 5,625 | 4,233 |
| Rome..... | 32 | 10,145 | 26 | 2,325 | | | | | 2,000 | 1,400 | 1,500 |
| Sidney..... | 55 | 12,175 | 28 | 2,635 | | | | | | 4,000 | 3,000 |
| Vassalborough..... | 74 | 20,450 | 48 | 4,475 | | | | 1,000 | 10,000 | 10,000 | 5,000 |
| Vienna..... | 24 | 4,225 | 6 | 600 | | 1,870 | | | 900 | 1,200 | 1,000 |
| Waterville..... | 546 | 241,650 | 1,452 | 143,550 | 24,700 | 41,750 | | | 349,953 | 108,000 | 47,596 |
| Wayne..... | 44 | 11,100 | 39 | 4,260 | | 750 | | | 500 | 2,500 | 1,850 |
| West Gardiner..... | 18 | 4,575 | 27 | 3,225 | | | | | 800 | 2,500 | 1,800 |
| Winsdor..... | 43 | 8,275 | 4 | 200 | | | | | 200 | 2,000 | 1,500 |
| Winslow..... | 113 | 37,625 | | | | | | 15,145 | 7,700 | 23,950 | 22,050 |
| Winthrop..... | 143 | 65,625 | 135 | 13,300 | 800 | | | | 9,000 | 12,600 | 15,690 |
| Unity Plantation..... | 3 | 250 | | | | | | | 170 | 150 | 250 |
| | | \$1,167,609 | | \$400,615 | \$240,925 | \$748,764 | \$764,213 | \$21,430 | \$544,151 | \$442,971 | \$295,322 |

*Including estates held in trust, \$15,000.

STATE ASSESSORS' REPORT.

KNOX COUNTY.

| TOWNS. | No. of polls taxed | No. of polls not taxed | Rate of taxation | Rate of poll tax | Real estate resident | Real estate non-resident | Personal estate resident | Personal estate non-resident | Total value | Total value of land | Total value of buildings | Money at interest | Town debt |
|-----------------|--------------------|------------------------|------------------|------------------|----------------------|--------------------------|--------------------------|------------------------------|--------------|---------------------|--------------------------|-------------------|-----------|
| Appleton | 189 | 21 | .038 | \$3.00 | \$168,530 | \$21,285 | \$85,745 | | \$275,560 | \$103,855 | \$85,960 | | None |
| Camden | 930 | 54 | .0295 | 3.00 | 1,702,146 | 766,323 | 452,815 | \$33,925 | 2,955,209 | 781,940 | 1,686,529 | | \$68,935 |
| Cushing | 129 | 16 | .037 | 3.00 | 78,775 | 43,305 | 24,820 | 2,470 | 149,370 | 62,920 | 59,160 | \$500 | 1,326 |
| Friendship | 210 | 42 | .03 | 3.00 | 172,668 | 104,370 | 48,137 | 8,135 | 333,310 | 71,918 | 205,120 | | None |
| Hope | 137 | 12 | .034 | 3.00 | 154,475 | 51,685 | 53,485 | 12,090 | 271,735 | 111,160 | 95,000 | | None |
| Isle au Haut | 38 | 1 | .034 | 3.00 | 22,190 | 91,355 | 10,080 | 4,365 | 127,990 | 46,785 | 66,760 | | 40 |
| North Haven | 132 | 25 | .029 | 3.00 | 162,500 | 323,935 | 53,160 | 20,215 | 559,810 | 211,615 | 274,820 | | 20,000 |
| Rockland | 2,626 | 153 | .035 | 3.00 | 4,302,728 | 347,768 | 1,831,626 | 139,040 | 6,020,162 | 1,889,564 | 2,760,932 | 69,500 | 326,691 |
| Rockport | 407 | 68 | .037 | 3.00 | 511,095 | 722,764 | 158,223 | 32,220 | 1,424,302 | 354,530 | 849,329 | 28,500 | 10,500 |
| South Thomaston | 308 | 31 | .034 | 3.00 | 243,670 | 177,250 | 98,715 | 5,845 | 495,480 | 179,830 | 241,090 | | 3,498 |
| St. George | 490 | 50 | .039 | 3.00 | 317,305 | 161,185 | 75,500 | 32,500 | 586,490 | 165,590 | 312,900 | | 11,368 |
| Thomaston | 637 | 16 | .0355 | 3.00 | 658,130 | 309,540 | 372,120 | 27,850 | 1,367,640 | 428,885 | 538,785 | 77,700 | 27,902 |
| Union | 300 | 47 | .04 | 3.00 | 361,240 | 84,655 | 158,770 | 11,200 | 615,865 | 180,515 | 265,380 | | 900 |
| Vinalhaven | 640 | 50 | .045 | 3.00 | 438,505 | 292,425 | 80,687 | 33,010 | 844,627 | 209,060 | 521,870 | | 11,676 |
| Warren | 422 | 76 | .043 | 3.00 | 542,420 | 75,895 | 155,510 | 6,395 | 780,220 | 248,025 | 370,290 | 2,500 | 2,709 |
| Washington | 159 | 55 | .043 | 3.00 | 168,712 | 36,063 | 69,775 | 4,650 | 279,200 | 98,830 | 105,945 | | None |
| PLANTATIONS | | | | | | | | | | | | | |
| Criehaven | 27 | | .022 | 3.00 | 17,810 | 8,840 | 5,360 | 250 | 32,260 | 7,310 | 19,340 | | None |
| Matinicus Isle | 58 | | .022 | 3.00 | 30,965 | 5,970 | 18,765 | 90 | 55,790 | 8,565 | 28,370 | | None |
| | 7,839 | 717 | | | \$10,053,864 | \$3,624,613 | \$3,723,293 | \$373,250 | \$17,775,020 | \$5,190,897 | \$8,487,580 | \$178,700 | \$485,545 |

KNOX COUNTY—Continued.

| TOWNS. | Amount of taxes assessed on property | Amount of taxes assessed on polls | Stock in trade | Railroad company stock | | Railroad bonds | | Other bonds | | Bank stock | | Trust company stock | |
|----------------------|--------------------------------------|-----------------------------------|----------------|------------------------|-------|----------------|-------|-------------|-------|------------|-----------|---------------------|----------|
| | | | | No. | Value | No. | Value | No. | Value | No. | Value | No. | Value |
| Appleton..... | \$10,471 | \$567 | \$6,225 | | | | | | | | | 2 | \$200 |
| Camden..... | 87,178 | 2,790 | 116,070 | | | | | | | 848 | \$91,430 | 68 | 6,800 |
| Cushing..... | 5,526 | 387 | 1,200 | | | | | | | 5 | 500 | | |
| Friendship..... | 9,996 | 630 | 5,975 | | | | | | | | | | |
| Hope..... | 9,239 | 411 | 3,900 | | | | | | | 22 | 2,200 | | |
| Isle au Haut..... | 4,351 | 114 | 400 | | | | | | | | | | |
| North Haven..... | 16,234 | 396 | 14,300 | | | | | | | 70 | 7,700 | 21 | 2,310 |
| Rockland..... | 231,706 | 7,878 | 1,284,845 | | | | | | | 1,279 | 149,980 | 478 | 57,225 |
| Rockport..... | 52,699 | 1,221 | 19,000 | | | | | | | 117 | 13,860 | 179 | 18,220 |
| South Thomaston..... | 16,846 | 924 | 1,600 | | | | | | | 103 | 10,300 | 10 | 1,000 |
| St. George..... | 22,873 | 1,470 | 9,575 | | | | | | | 6 | 500 | 19 | 1,500 |
| Thomaston..... | 48,551 | 1,911 | 110,050 | | | | | | | 675 | 68,625 | 1 | 100 |
| Union..... | 24,634 | 900 | 17,300 | | | | | | | 954 | 10,935 | 2 | 200 |
| Vinalhaven..... | 38,009 | 1,920 | 28,715 | | | | | | | 68 | 6,800 | 2 | 200 |
| Warren..... | 33,549 | 1,266 | 15,700 | | | | | | | 2304 | 20,295 | 63 | 6,300 |
| Washington..... | 12,005 | 477 | 2,900 | | | | | | | | | | |
| PLANTATIONS | | | | | | | | | | | | | |
| Criehaven..... | 710 | 81 | 600 | | | | | | | | | | |
| Matinicus Isle..... | 1,227 | 174 | 3,450 | | | | | | | 28 | 2,800 | | |
| | \$625,804 | \$23,517 | \$1,641,805 | | | | | | | | \$385,925 | | \$94,055 |

STATE ASSESSORS' REPORT.

KNOX COUNTY—Continued.

| Towns. | Gas company stock | | Water company stock | | Electric light company stock | | Other company stock | | Railroad property | Street railroad company property | Water company property | Electric light and power company property | Gas company property | Companies not otherwise enumerated | |
|----------------------|-------------------|-------|---------------------|-------|------------------------------|-------|---------------------|----------|-------------------|----------------------------------|------------------------|---|----------------------|------------------------------------|-----------|
| | No. | Value | No. | Value | No. | Value | No. | Value | | | | | | | |
| Appleton..... | | | | | | | | | | | | | | | |
| Camden..... | | | | | | | | \$21,500 | | \$13,500 | \$700 | | | | |
| Cushing..... | | | | | | | 8 | 80 | | | | | | | |
| Friendship..... | | | | | | | | | | | | | | | |
| Hope..... | | | | | 5 | \$500 | 15 | 1,500 | | | 100 | \$100 | | | |
| Isle au Haut..... | | | | | | | | | | | | | | | |
| North Haven..... | | | | | | | | | | | | | | | |
| Rockland..... | | | | | | | | | \$71,725 | | 8,850 | 52,910 | \$40,317 | \$426,602 | |
| Rockport..... | | | | | | | 834 | 22,458 | | 65,060 | 130,994 | 115,010 | | 120,100 | |
| South Thomaston..... | | | | | | | | | | 1,100 | 700 | | | | |
| St. George..... | | | | | | | | | | | 2,200 | | | | |
| Thomaston..... | | | | | | | 35 | 3,500 | | 800 | 2,650 | 300 | | | |
| Union..... | | | | | | | | | 2,050 | 800 | 300 | 16,900 | | | |
| Vinalhaven..... | | | | | | | | | | | | 15,000 | | | |
| Warren..... | | | | | | | | | 1,000 | 200 | 10,000 | | | | |
| Washington..... | | | | | | | | | | | | 4,400 | | | |
| PLANTATIONS | | | | | | | | | | | | | | | |
| Creehaven..... | | | | | | | | | | | | | | | |
| Matinicus Isle..... | | | | | | | | | | | | | | | |
| | | | | | | | | \$500 | | \$75,575 | \$80,660 | \$156,494 | \$204,320 | \$40,317 | \$546,702 |

KNOX COUNTY—Continued.

| TOWNS. | Cotton Mills | | Woolen Mills | | Pulp Mills | | Pulp & Paper Mills | | Paper Mills | | Saw Mills | | Other Mills | |
|----------------------|--------------|-------|--------------|-----------|------------|-------|--------------------|-------|-------------|-------|-----------|----------|-------------|----------|
| | Spin. | Value | Sets | Value | No. | Value | No. | Value | No. | Value | No. | Value | No. | Value |
| Appleton..... | | | | | | | | | | | 4 | \$2,450 | | |
| Camden..... | | | 31 | \$199,400 | | | | | | | | 1,550 | 1 | \$6,050 |
| Cushing..... | | | | | | | | | | | 2 | 810 | | |
| Friendship..... | | | | | | | | | | | 2 | 3,200 | 2 | 3,500 |
| Hope..... | | | | | | | | | | | | | | |
| Isle au Haut..... | | | | | | | | | | | 1 | 800 | | |
| North Haven..... | | | | | | | | | | | | | 1 | 6,500 |
| Rockland..... | | | | | | | | | | | 2 | 1,600 | | |
| Rockport..... | | | | | | | | | | | | | | |
| South Thomaston..... | | | | | | | | | | | | | | |
| St. George..... | | | | | | | | | | | | | 2 | 3,000 |
| Thomaston..... | | | | | | | | | | | | | 5 | 9,900 |
| Union..... | | | | | | | | | | | 2 | 3,100 | | |
| Vinalhaven..... | | | | | | | | | | | | | | |
| Warren..... | | | 7 | 34,250 | | | | | | | 7 | 5,260 | 1 | 1,000 |
| Washington..... | | | | | | | | | | | 8 | 4,375 | | |
| PLANTATIONS | | | | | | | | | | | | | | |
| Criehaven..... | | | | | | | | | | | | | | |
| Matinicus Isle..... | | | | | | | | | | | | | | |
| | | | 38 | \$233,650 | | | | | | | | \$23,135 | | \$29,950 |

STATE ASSESSORS' REPORT.

KNOX COUNTY—Continued.

| TOWNE | Machinery not taxed as real estate | Finished products in mills | Material in stock | Shipping | | Small Boats | | Value of wharf prop- erty | Logs and Pulp Wood | Lumber | Carriages | |
|----------------------|---|----------------------------------|----------------------|----------|----------|-------------|-----------|------------------------------------|-----------------------|----------|-----------|----------|
| | | | | Tons | Value | No. | Value | | | | No. | Value |
| Appleton..... | \$1,275 | | | | | | | | | | 26 | \$635 |
| Camden..... | 8,050 | | \$75,000 | 32 | \$800 | 30 | \$20,500 | \$68,500 | | | 20 | 800 |
| Cushing..... | 575 | | | 10 | 60 | 60 | 3,465 | | | | 25 | 660 |
| Friendship..... | 10,050 | | | 68 | 622 | 95 | 9,130 | 1,000 | | | *1 | 50 |
| Hope..... | 1,835 | | | | | 2 | 90 | | \$10,000 | | 20 | 515 |
| Isle au Haut..... | | | | | | 53 | 8,810 | | | | 7 | 215 |
| North Haven..... | 1,300 | | | | | 92 | 14,150 | | 7,200 | | | |
| Rockland..... | | | | | 34,076 | | 3,000 | 225,000 | | | 199 | 10,460 |
| Rockport..... | | | | | 9,000 | 12 | 2,875 | 8,200 | | | 59 | 3,000 |
| South Thomaston..... | | | | | | 52 | 6,360 | 2,000 | | | | |
| St. George..... | | | | 146 | 975 | 96 | 9,950 | 3,800 | | 6,800 | 49 | 1,230 |
| Thomaston..... | | | | | 24,675 | | 3,125 | 5,000 | | | | |
| Union..... | 3,400 | | 5,000 | | | 2 | 90 | | | 8,500 | | |
| Vinalhaven..... | 14,525 | | | 260 | 3,262 | 131 | 10,680 | 10,000 | | | 12 | 950 |
| Warren..... | 3,725 | \$6,000 | 1,000 | | | 6 | 625 | 75 | | 13,000 | 8 | 200 |
| Washington..... | 615 | | | | | 11 | 120 | | \$1,300 | 2,500 | | |
| PLANTATIONS | | | | | | | | | | | | |
| Criehaven..... | | | | | | 25 | 4,175 | 1,050 | | | | |
| Matinicus Isle..... | 150 | | | | | 49 | 9,560 | 240 | | | | |
| | \$45,550 | \$6,000 | \$81,000 | | \$73,470 | | \$108,705 | \$324,865 | \$1,300 | \$48,000 | | \$18,715 |

*Motor cycle.

KNOX COUNTY—Concluded.

| TOWNS. | Automobiles | | Musical Instruments | | Furniture | Value of other property | Value of property exempt by vote | Value of property exempted by assessors | Value of town property | Amount appropriated for schools | Amount appropriated for highways and bridges |
|----------------------|-------------|-----------|---------------------|-----------|-----------|-------------------------|----------------------------------|---|------------------------|---------------------------------|--|
| | No. | Value | No. | Value | | | | | | | |
| Appleton..... | 30 | \$8,700 | 20 | \$1,250 | | | | | \$500 | \$1,600 | \$3,650 |
| Camden..... | 230 | 94,325 | 253 | 24,755 | \$1,400 | \$1,550 | | | 2,100 | 18,150 | 15,360 |
| Cushing..... | 12 | 3,000 | 18 | 1,700 | | | | | 300 | 1,200 | 700 |
| Friendship..... | 39 | 14,095 | 27 | 3,325 | | | | \$805 | 1,000 | 2,200 | 1,425 |
| Hope..... | 30 | 8,775 | 25 | 1,600 | | | | | 1,100 | 1,800 | 1,800 |
| Ile au Haut..... | 8 | 1,350 | 9 | 1,105 | | 800 | | | 4,000 | 1,200 | 600 |
| North Haven..... | 30 | 5,350 | 41 | 3,275 | 1,150 | 500 | | | 40,000 | 1,700 | 1,700 |
| Rockland..... | 494 | 200,885 | 552 | 62,600 | 55,000 | | | | 45,000 | 43,156 | 13,000 |
| Rockport..... | 66 | 29,475 | 85 | 6,475 | | 300 | | 10,000 | 5,000 | 13,510 | 11,235 |
| South Thomaston..... | 42 | 13,950 | 62 | 6,425 | | 5,000 | | 825 | 1,300 | 4,500 | 2,500 |
| St. George..... | 91 | 26,420 | 73 | 6,420 | | 25,495 | \$1,500 | 1,850 | 3,000 | 4,000 | 4,000 |
| Thomaston..... | 97 | 55,300 | 223 | 24,925 | | | | | 40,000 | 12,700 | 4,000 |
| Union..... | 37 | 24,100 | 55 | 6,900 | | 1,090 | | | 1,200 | 3,650 | 4,000 |
| Vinalhaven..... | 40 | 8,550 | 129 | 12,060 | | 9,450 | | 6,370 | 15,000 | 13,600 | 4,000 |
| Warren..... | 98 | 25,100 | 70 | 6,600 | | | 1,000 | | 2,500 | 8,000 | 7,447 |
| Washington..... | 29 | 7,725 | 13 | 1,650 | | 600 | | | 100 | 1,800 | 5,240 |
| PLANTATIONS. | | | | | | | | | | | |
| Criehaven..... | | | 2 | 100 | | | 500 | | | | 375 |
| Matinicus Isle..... | | | 11 | 1,070 | | | | 865 | | | 690 |
| | | \$527,100 | | \$172,235 | \$57,550 | \$44,785 | \$3,000 | \$20,715 | \$162,100 | \$133,831 | \$79,257 |

STATE ASSESSORS' REPORT.

LINCOLN COUNTY.

| TOWNS. | No. of polls taxed | No. of polls not taxed. | Rate of taxation. | Rate of poll tax. | Real estate resident. | Real estate non-resident. | Personal estate resident. | Personal estate non-resident. | Total value. | Total value of land | Total value of buildings. | Money at interest | Town debt. |
|-----------------|--------------------|-------------------------|-------------------|-------------------|-----------------------|---------------------------|---------------------------|-------------------------------|--------------|---------------------|---------------------------|-------------------|------------|
| Alna | 102 | 7 | .035 | \$3.00 | \$115,265 | \$30,985 | \$54,386 | \$8,310 | \$208,946 | \$95,105 | \$51,145 | | \$1,740 |
| Boothbay | 371 | 46 | .038 | 3.00 | 367,875 | 298,375 | 119,850 | 13,325 | 799,425 | 227,085 | 439,165 | \$3,000 | 5,866 |
| Boothbay Harbor | 580 | 15 | .028 | 3.00 | 862,160 | 472,085 | 266,315 | 84,075 | 1,684,635 | 444,090 | 890,155 | | 78,460 |
| Bremen | 134 | 12 | .042 | 3.00 | 82,635 | 63,020 | 24,715 | 11,515 | 181,885 | 69,300 | 76,355 | | 8,657 |
| Bristol | 417 | 64 | .035 | 3.00 | 461,743 | 209,100 | 100,261 | 28,505 | 799,609 | 245,908 | 424,935 | | None |
| Damariscotta | 214 | 27 | .026 | 3.00 | 350,875 | 99,675 | 128,930 | 66,400 | 645,880 | 164,055 | 286,495 | 600 | 9,661 |
| Dresden | 202 | 22 | .032 | 3.00 | 206,065 | 87,481 | 84,135 | 7,315 | 384,996 | 137,990 | 155,556 | 300 | 5,800 |
| Edgecomb | 143 | 10 | .0394 | 3.00 | 115,631 | 61,355 | 38,406 | 8,860 | 224,252 | 65,016 | 111,970 | | 878 |
| Jefferson | 250 | 37 | .036 | 3.00 | 288,450 | 81,640 | 150,251 | 16,175 | 536,516 | 211,520 | 158,570 | | None |
| Newcastle | 250 | | .03 | 3.00 | 351,410 | 101,837 | 283,256 | 32,560 | 769,063 | 151,077 | 302,170 | 133,500 | 35,874 |
| Nobleborough | 203 | 21 | .04 | 3.00 | 192,965 | 38,560 | 77,637 | 38,245 | 347,407 | 118,415 | 113,110 | | 6,257 |
| Somerville | 67 | 20 | .041 | 3.00 | 28,485 | 23,325 | 18,527 | 25,460 | 95,797 | 35,540 | 16,270 | | None |
| South Bristol | 178 | 16 | .028 | 3.00 | 225,735 | 208,020 | 53,745 | 28,340 | 515,840 | 148,330 | 285,425 | | None |
| Southport | 100 | 4 | .0276 | 3.00 | 96,075 | 506,525 | 34,975 | 17,500 | 655,075 | 199,805 | 402,795 | 1,300 | 11,942 |
| Waldoboro | 661 | 60 | .0385 | 3.00 | 737,530 | 135,100 | 231,905 | 49,000 | 1,153,535 | 330,075 | 542,555 | | 20,096 |
| Westport | 66 | 2 | .0292 | 3.00 | 57,823 | 65,795 | 40,040 | 3,850 | 167,510 | 50,795 | 72,825 | 27,000 | None |
| Whitefield | 253 | | .036 | 3.00 | 251,615 | 79,780 | 129,180 | 8,435 | 469,010 | 194,470 | 136,925 | 5,500 | 2,400 |
| Wiscasset | 367 | 10 | .031 | 3.00 | 442,395 | 107,250 | 252,045 | 32,585 | 834,275 | 211,020 | 338,625 | | 2,000 |
| Monhegan Pl. | 46 | 6 | .0275 | 3.00 | 37,641 | 52,627 | 4,388 | 1,849 | 96,505 | 29,223 | 61,045 | | None |
| | 4,604 | 379 | | | \$5,272,375 | \$2,722,535 | \$2,092,947 | \$482,304 | \$10,570,161 | \$3,128,819 | \$4,866,091 | \$171,200 | \$189,631 |

LINCOLN COUNTY—Continued.

| TOWNS. | Amount of taxes assessed on property | Amount of taxes assessed on polls | Stock in trade | Railroad company stock | | Railroad bonds | | Other bonds | | Bank stock | | Trust company stock | |
|-----------------|--------------------------------------|-----------------------------------|----------------|------------------------|-------|----------------|-------|-------------|----------|------------|-----------|---------------------|----------|
| | | | | No. | Value | No. | Value | No. | Value | No. | Value | No. | Value |
| Alna | \$7,313 | \$306 | \$8,400 | | | | | | | 11 | \$1,100 | 34 | \$2,040 |
| Boothbay | 30,378 | 1,113 | 12,750 | | | | | | | | | | |
| Boothbay Harbor | 47,169 | 1,740 | 92,750 | | \$500 | | | | | 125 | 25,920 | | |
| Bremen | 7,639 | 402 | 1,750 | | | | | | | | | 5 | 400 |
| Bristol | 27,986 | 1,251 | 9,550 | | | | | | | 41 | 4,100 | | |
| Damariscotta | 16,792 | 642 | 64,925 | | | | | | | 231 | 20,790 | | |
| Dresden | 12,319 | 606 | 4,225 | | | | | | | | | | |
| Edgecomb | 8,835 | 429 | 1,150 | | | | | | | | | 6 | 600 |
| Jefferson | 19,315 | 750 | 4,180 | | | | | | | 145 | 14,500 | | |
| Newcastle | 23,071 | 750 | 14,030 | | | | | | | 403 | 36,530 | | |
| Nobleborough | 13,896 | 609 | 11,450 | | | | | | | 12 | 1,200 | | |
| Somerville | 3,928 | 201 | 600 | | | | | | | | | | |
| South Bristol | 14,443 | 534 | 6,900 | | | | | | | 12 | 1,080 | | |
| Southport | 18,081 | 300 | 3,650 | | | | | | | 11 | 1,100 | | |
| Waldoboro | 44,411 | 1,983 | 48,125 | | | | | | | 366 | 28,600 | | |
| Westport | 4,391 | 198 | 550 | | | | | | | 8 | 800 | | |
| Whitefield | 16,884 | 759 | 9,500 | | | | | | | | | | |
| Wiscasset | 25,862 | 1,101 | 47,300 | | | | | | \$98,800 | 15 | 1,050 | 192 | 13,440 |
| Monhegan Pl. | 2,653 | 138 | 1,300 | | | | | | | | | | |
| | \$345,866 | \$13,812 | \$343,085 | | \$500 | | | | \$98,800 | | \$136,770 | | \$16,480 |

STATE ASSESSORS' REPORT.

LINCOLN COUNTY—Continued.

| Towns. | Gas company stock | | Water company stock | | Electric light company stock | | Other company stock | | Railroad property | Street railroad company property | Water company property | Electric light and power company property | Gas company property | Companies not otherwise enumerated |
|----------------------|-------------------|-------|---------------------|---------|------------------------------|---------|---------------------|---------|-------------------|----------------------------------|------------------------|---|----------------------|------------------------------------|
| | No. | Value | No. | Value | No. | Value | No. | Value | | | | | | |
| Alna..... | | | | | | | | | \$575 | | | | | |
| Boothbay..... | | | | | | | | | | | | \$11,000 | | |
| Boothbay Harbor..... | | | | | | | 4 | \$200 | | | \$95,000 | 16,100 | | \$46,250 |
| Bremen..... | | | | | | | | | | | | | | |
| Bristol..... | | | | | | \$9,000 | 6 | 600 | | | | 20,000 | | |
| Damariscotta..... | | | | | | | | | | | 30,000 | 11,900 | | |
| Dresden..... | | | | | | | | | | | | 16,000 | | |
| Edgecomb..... | | | | | | | | | | | | 3,800 | | |
| Jefferson..... | | | | | | | | | | | | 1,500 | | 3,000 |
| Newcastle..... | | | | | | | | | 2,500 | | 10,000 | 24,600 | | |
| Nobleborough..... | | | | | | | | | 3,925 | | | 15,300 | | |
| Somerville..... | | | | | | | | | | | | 1,800 | | |
| South Bristol..... | | | | | | | | | | | | 6,000 | | |
| Southport..... | | | | | | | 5 | 500 | | | | 800 | | |
| Waldoboro..... | | | | | | | | | 6,100 | | 6,000 | 1,000 | | |
| Westport..... | | | | | | | | | | | | | | |
| Whitefield..... | | | | | | | | | 1,550 | | | | | |
| Wiscasset..... | | | | | | | | | 11,100 | | | 3,000 | | 17,575 |
| Monhegan Pl..... | | | 1 | \$1,000 | | | | | | | | | | |
| | | | | \$1,000 | | \$9,000 | | \$1,300 | \$25,750 | | \$141,000 | \$132,800 | | \$66,825 |

LINCOLN COUNTY—Continued.

| TOWNS. | Cotton Mills | | Woolen Mills | | Pulp Mills | | Pulp & Paper Mills | | Paper Mills | | Saw Mills | | Other Mills | |
|----------------------|--------------|-------|--------------|-------|------------|-------|--------------------|-------|-------------|-------|-----------|----------|-------------|----------|
| | Spin. | Value | Sets | Value | No. | Value | No. | Value | No. | Value | No. | Value | No. | Value |
| Alna..... | | | | | | | | | | | | \$3,400 | | |
| Boothbay..... | | | | | | | | | | | | | | |
| Boothbay Harbor..... | | | | | | | | | | | | | | \$73,900 |
| Bremen..... | | | | | | | | | | | | | | |
| Bristol..... | | | | | | | | | | | | 1,000 | | |
| Damariscotta..... | | | | | | | | | | | | | | |
| Dresden..... | | | | | | | | | | | | | | |
| Edgecomb..... | | | | | | | | | | | | | | |
| Jefferson..... | | | | | | | | | | | 2 | 1,500 | | |
| Newcastle..... | | | | | | | | | | | | | | |
| Nobleborough..... | | | | | | | | | | | | | | |
| Somerville..... | | | | | | | | | | | 2 | 800 | | |
| South Bristol..... | | | | | | | | | | | | | | |
| Southport..... | | | | | | | | | | | | | | |
| Waldoboro..... | | | | | | | | | | | 5 | 2,800 | 1 | 2,000 |
| Westport..... | | | | | | | | | | | | | | |
| Whitefield..... | | | | | | | | | | | 2 | 3,600 | | |
| Wisasset..... | | | | | | | | | | | | | | |
| Monhegan Pl..... | | | | | | | | | | | | | | |
| | | | | | | | | | | | | \$13,100 | | \$75,900 |

STATE ASSESSORS' REPORT.

LINCOLN COUNTY—Continued.

| TOWNS | Machinery not taxed as real estate | Finished products in mills | Material in stock | Shipping | | Small Boats | | Value of wharf prop- erty | Logs and pulp wood | Lumber | Carriages | |
|----------------------|---|----------------------------------|----------------------|----------|---------|-------------|-----------|------------------------------------|--------------------------|-----------|-----------|----------|
| | | | | Tons | Value | No. | Value | | | | No. | Value |
| Alna..... | \$1,655 | | | | | | | | | \$7,800 | 7 | \$155 |
| Boothbay..... | | | \$10,000 | 48 | \$150 | 140 | \$27,750 | | | 1,650 | | 3,625 |
| Boothbay Harbor..... | | \$20,000 | 28,500 | 203 | 1,815 | 255 | 74,895 | | | | 58 | 2,375 |
| Bremen..... | 1,750 | | | | | 46 | 5,350 | | | 7,200 | 81 | 890 |
| Bristol..... | 800 | | | 23 | 147 | 131 | 18,185 | | \$200 | 10,980 | | |
| Damariscotta..... | | | | | | | 1,250 | \$2,000 | | 14,050 | | 2,845 |
| Dresden..... | 3,635 | | | | 300 | 32 | 2,265 | 1,000 | 100 | 6,475 | | |
| Edgecomb..... | 1,000 | | | 46 | 416 | 31 | 3,200 | | | 4,200 | 10 | 350 |
| Jefferson..... | 3,500 | | | | | 6 | 750 | | | 25,020 | 2 | 45 |
| Newcastle..... | 4,780 | | | | 776 | | 1,100 | | | 34,500 | | 700 |
| Nobleborough..... | | | | | | 11 | 660 | | | 31,280 | | |
| Somerville..... | 1,000 | | | | | | | | 4,800 | 16,925 | | |
| South Bristol..... | 2,100 | | | | | 129 | 15,930 | | 12,000 | 240 | 1 | 50 |
| Southport..... | 300 | | | | | 163 | 32,800 | | 800 | 600 | 16 | 325 |
| Waldoboro..... | 9,660 | | 6,000 | | | 47 | 4,000 | 2,000 | 28,535 | 2,075 | *388 | 5,300 |
| Westport..... | 600 | | | | | 38 | 2,600 | 200 | | 3,075 | | |
| Whitefield..... | 1,800 | | | | | | | | | 13,150 | 35 | 1,040 |
| Wiscasset..... | | | | | 150 | 13 | 1,625 | 3,000 | | 3,600 | 75 | 2,250 |
| Monhegan Pl..... | | | | 129 | 1,992 | 1 | 120 | | | | 1 | 25 |
| | \$32,580 | \$20,000 | \$44,500 | | \$5,746 | | \$192,480 | \$8,200 | \$46,435 | \$182,820 | | \$19,975 |

*Including 2 motor cycles, \$200.

LINCOLN COUNTY—Concluded.

| Towns. | Automobiles | | Musical Instruments | | Furniture | Value of other property | Value of property exempt by vote | Value of property exempted by assessors | Value of town property | Amount appropriated for schools | Amount appropriated for highways and bridges |
|----------------------|-------------|-----------|---------------------|----------|-----------|-------------------------|----------------------------------|---|------------------------|---------------------------------|--|
| | No. | Value | No. | Value | | | | | | | |
| Alna..... | 22 | \$7,650 | 10 | \$875 | | | | | | \$1,500 | \$800 |
| Boothbay..... | | 17,475 | | 11,925 | | \$9,375 | | | \$3,600 | 6,850 | 7,200 |
| Boothbay Harbor..... | 87 | 38,775 | 149 | 18,125 | | 31,725 | | | 2,000 | 11,500 | 6,000 |
| Bremen..... | 16 | 4,100 | 6 | 535 | | 200 | | | | 1,000 | 1,500 |
| Bristol..... | 75 | 23,175 | 73 | 7,085 | | 1,480 | | \$1,075 | 5,000 | 8,605 | 8,008 |
| Damariscotta..... | | 35,800 | | 8,225 | \$9,800 | 8,200 | | 1,500 | 1,000 | 2,600 | 1,523 |
| Dresden..... | 37 | 10,950 | 49 | 4,825 | | | | | 1,000 | 1,600 | 3,033 |
| Edgecomb..... | 21 | 6,125 | 20 | 2,235 | | | | | 1,000 | 1,200 | 1,200 |
| Jefferson..... | 43 | 11,725 | 33 | 3,235 | | 3,642 | | | 700 | 4,650 | 4,133 |
| Newcastle..... | | 13,700 | | 6,025 | 11,000 | | | | | 4,500 | 3,500 |
| Nobleborough..... | 42 | 10,200 | 49 | 5,000 | | 5,537 | | | 1,000 | 2,500 | 1,500 |
| Somerville..... | 12 | 2,500 | | | | 150 | | | | 600 | 800 |
| South Bristol..... | 38 | 12,350 | 39 | 5,825 | | 6,000 | | | 2,000 | 4,125 | 2,850 |
| Southport..... | 13 | 3,400 | 25 | 2,925 | 1,250 | | | | 2,000 | 1,000 | 6,433 |
| Waldoboro..... | 116 | 32,840 | 89 | 7,835 | | 1,500 | \$7,000 | | 900 | 10,350 | 12,674 |
| Westport..... | 8 | 1,125 | 3 | 175 | | 650 | | | 500 | 600 | 1,100 |
| Whitefield..... | 43 | 11,575 | 19 | 1,950 | | | | 1,875 | 800 | 2,200 | 6,383 |
| Wiscasset..... | 92 | 38,725 | 67 | 6,700 | 3,400 | 24,229 | | 9,000 | 2,500 | 4,600 | 3,300 |
| Monhegan Pl..... | | | 14 | 1,000 | 525 | | | | 3,500 | 500 | 450 |
| | | \$282,190 | | \$94,500 | 25,975 | \$92,688 | \$7,000 | \$13,450 | \$28,200 | \$70,480 | \$72,397 |

STATE ASSESSORS' REPORT.

OXFORD COUNTY.

| Towns. | No. of polls taxed | No. of polls not taxed. | Rate of taxation. | Rate of poll tax. | Real estate resident. | Real estate non-resident. | Personal estate resident. | Personal estate non-resident. | Total value. | Total value of land | Total value of buildings. | Money at interest | Town debt. |
|-----------------|--------------------|-------------------------|-------------------|-------------------|-----------------------|---------------------------|---------------------------|-------------------------------|--------------|---------------------|---------------------------|-------------------|------------|
| Albany..... | 110 | 13 | .045 | \$3.00 | \$70,815 | \$84,335 | \$38,562 | \$6,275 | \$199,987 | \$122,270 | \$32,880 | | None |
| Andover..... | 213 | 27 | .0354 | 3.00 | 232,625 | 159,462 | 106,540 | 7,910 | 506,537 | 242,937 | 149,150 | \$4,000 | \$3,864 |
| Bethel..... | 504 | 61 | .0315 | 2.00 | 781,375 | 110,550 | 335,315 | 42,450 | 1,269,690 | 473,125 | 418,800 | | 13,700 |
| Brownfield..... | 236 | 34 | .0488 | 2.50 | 221,735 | 42,890 | 99,700 | 32,940 | 397,265 | 215,425 | 49,200 | | None |
| Buckfield..... | 321 | 13 | .035 | 3.00 | 373,135 | 52,060 | 168,580 | 6,060 | 599,835 | 185,330 | 239,865 | 1,900 | None |
| Byron..... | 75 | 3 | .036 | 2.50 | 21,355 | 142,150 | 14,855 | 12,660 | 191,020 | 145,655 | 17,850 | | 2,000 |
| Canton..... | 213 | 19 | .054 | 3.00 | 202,460 | 94,635 | 95,975 | 23,320 | 416,390 | 144,125 | 152,970 | | None |
| Denmark..... | 178 | 10 | .0292 | 3.00 | 219,600 | 145,900 | 78,595 | 100,190 | 544,585 | 275,400 | 90,100 | | None |
| Dixfield..... | 347 | 10 | .042 | 3.00 | 433,475 | 62,225 | 213,520 | 4,900 | 714,120 | 199,305 | 296,395 | | 8,073 |
| Fryeburg..... | 421 | 15 | .033 | 2.00 | 619,919 | 143,922 | 234,334 | 70,692 | 1,068,867 | 425,571 | 338,270 | 5,000 | 4,570 |
| Gilead..... | 79 | 6 | .027 | 2.00 | 92,902 | 110,590 | 63,705 | 36,570 | 258,397 | 149,280 | 54,212 | | 1,128 |
| Greenwood..... | 166 | 22 | .04 | 3.00 | 103,375 | 126,760 | 63,705 | 33,815 | 327,655 | 138,780 | 91,350 | | None |
| Hanover..... | 59 | 8 | .0305 | 2.50 | 62,125 | 18,120 | 28,125 | 130 | 108,500 | 40,300 | 39,945 | | None |
| Hartford..... | 169 | 12 | .037 | 3.00 | 169,730 | 60,805 | 95,660 | 33,610 | 359,805 | 162,685 | 67,850 | | None |
| Hebron..... | 155 | 13 | .04 | 3.00 | 201,875 | 28,200 | 87,580 | 23,050 | 340,705 | 133,400 | 96,675 | | None |
| Hiram..... | 250 | 35 | .033 | 3.00 | 272,150 | 224,665 | 126,340 | 46,570 | 669,725 | 320,815 | 176,000 | 1,500 | 7,944 |
| Lovell..... | 194 | 22 | .024 | 3.00 | 264,838 | 165,365 | 108,676 | 51,837 | 590,716 | 275,903 | 154,300 | 8,100 | None |
| Mason..... | 15 | 5 | .02 | 2.00 | 24,450 | 41,700 | 12,780 | 730 | 79,660 | 56,950 | 9,200 | | 266 |
| Mexico..... | 870 | 18 | .055 | 3.00 | 585,680 | 125,490 | 163,120 | 1,250 | 875,540 | 211,945 | 499,225 | | 23,474 |
| Newry..... | 64 | 14 | .03 | 2.00 | 71,615 | 239,557 | 28,920 | 13,175 | 353,267 | 268,657 | 42,515 | | 2,400 |
| Norway..... | 852 | 78 | .046 | 3.00 | 1,058,910 | 145,555 | 437,280 | 8,620 | 1,650,365 | 482,520 | 741,945 | 10,200 | 22,500 |
| Oxford..... | 315 | 45 | .036 | 3.00 | 352,131 | 126,073 | 157,083 | 8,240 | 643,527 | 282,566 | 195,638 | | None |
| Paris..... | 935 | 140 | .049 | 3.00 | 1,249,720 | 90,525 | 490,600 | 17,700 | 1,848,545 | 484,320 | 855,925 | 4,000 | 14,020 |
| Peru..... | 232 | 20 | .041 | 3.00 | 202,287 | 80,489 | 104,034 | 8,463 | 395,273 | 157,637 | 125,139 | | None |
| Porter..... | 246 | 32 | .055 | 3.00 | 158,675 | 42,200 | 59,213 | 17,295 | 277,383 | 113,730 | 87,145 | | 5,064 |
| Roxbury..... | 84 | 3 | .035 | 3.00 | 45,700 | 108,495 | 24,405 | 4,600 | 183,200 | 123,895 | 30,300 | | 2,932 |
| Rumford..... | 2,811 | 80 | .036 | 3.00 | 2,915,690 | 1,286,725 | 695,100 | 1,245,020 | 6,142,535 | 1,800,255 | 2,402,160 | 2,500 | 263,070 |
| Stoneham..... | 56 | 8 | .036 | 3.00 | 51,495 | 59,210 | 21,455 | 420 | 132,580 | 84,695 | 26,010 | | None |

| | | | | | | | | | | | | | |
|-----------------|--------|-------|-------|------|--------------|-------------|-------------|-------------|--------------|-------------|-------------|----------|-----------|
| Stow..... | 53 | 7 | .03 | 2.00 | 44,715 | 80,400 | 23,680 | 10,198 | 158,993 | 109,494 | 15,621 | | None |
| Sumner..... | 184 | 21 | .037 | 3.00 | 195,200 | 66,925 | 114,690 | 16,691 | 393,506 | 162,200 | 99,925 | | None |
| Sweden..... | 77 | 3 | .028 | 3.00 | 91,440 | 91,385 | 24,765 | 10,100 | 217,690 | 166,215 | 16,610 | | None |
| Upton..... | 49 | 1 | .0245 | 2.50 | 28,780 | 211,603 | 10,530 | 150 | 251,063 | 225,698 | 14,685 | | None |
| Waterford..... | 213 | 24 | .035 | 3.00 | 261,055 | 84,690 | 125,958 | 10,290 | 481,993 | 203,995 | 141,750 | | None |
| Woodstock..... | 242 | 15 | .045 | 3.00 | 223,495 | 116,635 | 121,140 | 5,400 | 466,670 | 181,500 | 158,630 | | None |
| PLANTATIONS | | | | | | | | | | | | | |
| Lincoln..... | 31 | | .019 | 1.00 | 18,720 | 581,990 | 12,845 | 9,200 | 622,755 | 289,410 | 311,300 | 4,000 | None |
| Magalloway..... | 31 | 1 | .0255 | 1.00 | 7,000 | 375,792 | 3,595 | 10,170 | 396,557 | 366,235 | 16,557 | | None |
| Milton..... | 49 | 8 | .033 | 2.50 | 23,275 | 43,045 | 17,850 | 8,325 | 92,495 | 49,865 | 16,455 | | None |
| | 11,099 | 846 | | | \$11,953,522 | \$5,771,118 | \$4,563,740 | \$1,939,016 | \$24,227,396 | \$9,452,088 | \$8,272,552 | \$41,200 | \$375,005 |

STATE ASSESSORS' REPORT.

OXFORD COUNTY—Continued.

| Towns. | Amount of taxes assessed on property | Amount of taxes assessed on polls | Stock in trade | Railroad company stock | | Railroad bonds | | Other bonds | | Bank stock | | Trust company stock | |
|-----------------|--------------------------------------|-----------------------------------|----------------|------------------------|-------|----------------|-------|-------------|-------|------------|---------|---------------------|---------|
| | | | | No. | Value | No. | Value | No. | Value | No. | Value | No. | Value |
| Albany..... | \$8,999 | \$330 | \$200 | | | | | | | | | | |
| Andover..... | 17,931 | 639 | 10,550 | | | | | | | 18 | \$1,615 | 15 | \$3,175 |
| Bethel..... | 39,995 | 1,008 | 67,000 | | | | | | | 190 | 19,000 | 16 | 1,600 |
| Brownfield..... | 19,386 | 590 | 12,775 | | | | | | | 9 | 900 | | |
| Buckfield..... | 20,994 | 963 | 22,950 | | | | | | | 3 | 300 | 38 | 3,800 |
| Byron..... | 6,876 | 187 | | | | | | | | | | | |
| Canton..... | 22,485 | 639 | 17,950 | | | | | | | | | | |
| Denmark..... | 15,901 | 534 | 5,325 | | | | | | | | | | |
| Dixfield..... | 29,993 | 1,041 | 34,200 | | | | | | | 89 | 8,900 | 55 | 5,500 |
| Fryeburg..... | 35,272 | 842 | 42,100 | 1 | \$80 | | | | | 31 | 3,100 | 60 | 6,000 |
| Gilead..... | 6,976 | 158 | 1,500 | | | | | | | | | | |
| Greenwood..... | 13,106 | 498 | 8,600 | | | | | | | | | 10 | 1,000 |
| Hanover..... | 3,309 | 147 | 6,125 | | | | | | | 4 | 400 | | |
| Hartford..... | 13,386 | 507 | 3,900 | | | | | | | | | 5 | 500 |
| Hebron..... | 13,628 | 465 | 6,750 | | | | | | | 2 | 200 | | |
| Hiram..... | 22,100 | 750 | 16,100 | 1 | 800 | | | | | 13 | 845 | | |
| Lovell..... | 14,177 | 582 | 8,260 | | | | | | | | | | |
| Mason..... | 1,593 | 30 | | | | | | | | | | | |
| Mexico..... | 48,155 | 2,610 | 35,300 | | | | | | | | | 3 | 300 |
| Newry..... | 10,598 | 128 | | | | | | | | | | | |
| Norway..... | 75,916 | 2,556 | 150,600 | | | | | | | 196 | 19,600 | 21 | 2,100 |
| Oxford..... | 23,167 | 945 | 25,161 | | | | | | | 8 | 800 | 15 | 1,500 |
| Paris..... | 90,578 | 2,805 | 87,050 | | | | | | | 102 | 10,000 | 427 | 32,275 |
| Peru..... | 16,206 | 696 | 16,350 | | | | | | | | | | |
| Porter..... | 15,262 | 738 | 5,150 | | | | | | | 107 | 3,745 | | |
| Roxbury..... | 6,412 | 252 | 2,700 | | | | | | | | | 10 | 1,000 |
| Rumford..... | 221,131 | 8,433 | 403,255 | | | | | | | 246 | 18,340 | 461 | 55,320 |
| Stoneham..... | 4,772 | 168 | 1,600 | | | | | | | | | | |
| Stow..... | 4,769 | 106 | 1,700 | | | | | | | | | | |

STATE ASSESSORS' REPORT.

| | | | | | | | | | | | | |
|--------------------|------------------|-----------------|--------------------|--|--|--|--|--|----|-----------------|----|------------------|
| Sumner..... | 14,560 | 552 | 10,500 | | | | | | | | 2 | 200 |
| Sweden..... | 6,095 | 231 | | | | | | | | | | |
| Upton..... | 6,151 | 122 | 2,150 | | | | | | | | | |
| Waterford..... | 16,869 | 639 | 7,600 | | | | | | 19 | 1,900 | | |
| Woodstock..... | 21,000 | 726 | 30,225 | | | | | | 1 | 150 | 11 | 825 |
| PLANTATIONS | | | | | | | | | | | | |
| Lincoln..... | 11,831 | 31 | | | | | | | | | | |
| Magalloway..... | 10,112 | 31 | 8,700 | | | | | | | | | |
| Milton..... | 3,052 | 122 | 1,800 | | | | | | | | | |
| | \$912,743 | \$31,801 | \$1,054,126 | | | | | | | \$89,795 | | \$115,095 |

OXFORD COUNTY—Continued.

| Towns. | Gas company stock | | Water company stock | | Electric light company stock | | Other company stock | | Railroad property | Street railroad company property | Water company property | Electric light and power company property | Gas company property | Companies not otherwise enumerated |
|-----------------|-------------------|-------|---------------------|----------|------------------------------|---------|---------------------|--------|-------------------|----------------------------------|------------------------|---|----------------------|------------------------------------|
| | No. | Value | No. | Value | No. | Value | No. | Value | | | | | | |
| Albany..... | | | | | | | | | | | | | | |
| Andover..... | | | | | | | | | | | | | | |
| Bethel..... | | | | | | | | | \$2,000 | | \$32,000 | \$14,000 | | |
| Brownfield..... | | | | | | \$5,000 | | | 1,800 | | | 5,000 | | |
| Buckfield..... | | | | | | | 8 | \$300 | 1,700 | | | 1,000 | | |
| Byron..... | | | | | | | | | 1,000 | | | | | |
| Canton..... | | | | | | | | | 9,250 | | | | | |
| Denmark..... | | | | | | | | | | | | 4,500 | | |
| Dixfield..... | | | | | | | 179 | 13,425 | | | 4,200 | 7,500 | | |
| Fryeburg..... | | | 130 | \$13,000 | | 96 | | | 3,000 | | | 13,000 | | |
| Gilead..... | | | | | | | | | 2,800 | | | | | |
| Greenwood..... | | | | | | | | | | | | | | |
| Hanover..... | | | | | | | | | | | | | | |
| Hartford..... | | | | | | | | | 2,450 | | | | | \$4,100 |
| Hebron..... | | | | | | | | | 600 | | 2,500 | 1,500 | | |
| Hiram..... | | | 2 | 1,800 | 1 | 1,000 | | | 3,100 | | | 134,000 | | |
| Lovell..... | | | | | | | | | | | | | | |
| Mason..... | | | | | | | | | | | | | | |
| Mexico..... | | | | | | | | 32 | 1,600 | | | 1,550 | | |
| Newry..... | | | | | | | | | | | | | | |
| Norway..... | | | 106 | 3,445 | | | | | 1,000 | | 30,250 | 39,450 | | |
| Oxford..... | | | | | | | | | 2,450 | | | 5,000 | | |
| Paris..... | | | | | | | | | 9,100 | | 6,000 | 11,500 | | |
| Peru..... | | | | | | 1,000 | | 1,385 | 5,075 | | | 1,000 | | |
| Porter..... | | | | | | | | | | | 2,500 | | | |
| Roxbury..... | | | | | | | | | 1,500 | | | | | |
| Rumford..... | | | | | | | | | 78,225 | | 500 | 1,013,780 | | 241,575 |
| Stoneham..... | | | | | | | | | | | | | | |
| Stow..... | | | | | | | | | | | | | | |

OXFORD COUNTY—Continued.

STATE ASSESSORS' REPORT.

| TOWNS. | Cotton Mills | | Woolen Mills | | Pulp Mills | | Pulp & Paper Mills | | Paper Mills | | Saw Mills | | Other Mills | |
|-----------------|--------------|-------|--------------|---------|------------|-------|--------------------|-------|-------------|-------|-----------|---------|-------------|---------|
| | Spin. | Value | Sets | Value | No. | Value | No. | Value | No. | Value | No. | Value | No. | Value |
| Albany..... | | | | | | | | | | | 3 | \$1,650 | | |
| Andover..... | | | | | | | | | | | 2 | 2,350 | 2 | \$1,300 |
| Bethel..... | | | | | | | | | | | | | 3 | 27,525 |
| Brownfield..... | | | | | | | | | | | 3 | 1,500 | | |
| Buckfield..... | | | | | | | | | | | 4 | 5,200 | 6 | 21,350 |
| Byron..... | | | | | | | | | | | 1 | 800 | 2 | 3,000 |
| Canton..... | | | | | | | | | | | | | 1 | 22,475 |
| Denmark..... | | | | | | | | | | | | | | |
| Dixfield..... | | | | | | | | | | | 2 | 2,650 | 4 | 34,000 |
| Fryeburg..... | | | | | | | | | | | 1 | 1,200 | 2 | 13,550 |
| Gilead..... | | | | | | | | | | | | | 1 | 3,000 |
| Greenwood..... | | | | | | | | | | | 4 | 2,400 | 2 | 12,200 |
| Hanover..... | | | | | | | | | | | 1 | 2,000 | 3 | 2,750 |
| Hartford..... | | | | | | | | | | | | | 1 | 7,000 |
| Hebron..... | | | | | | | | | | | | | | |
| Hiram..... | | | | | | | | | | | | | 6 | 1,300 |
| Lovell..... | | | | | | | | | | | 4 | 7,500 | 2 | 9,300 |
| Mason..... | | | | | | | | | | | | | | |
| Mexico..... | | | | | | | | | | | | | 4 | 3,100 |
| Mason..... | | | | | | | | | | | | | | |
| Mexico..... | | | | | | | | | | | 2 | 2,300 | | |
| Newry..... | | | | | | | | | | | 3 | 1,000 | 3 | 2,000 |
| Norway..... | | | | | | | | | | | | | 1 | 16,000 |
| Oxford..... | | | 10 | \$6,900 | | | | | | | | | 2 | 5,000 |
| Paris..... | | | | | | | | | | | 7 | 9,450 | 3 | 6,300 |
| Peru..... | | | | | | | | | | | 5 | 2,625 | 1 | 400 |
| Porter..... | | | | | | | | | | | | | | |
| Roxbury..... | | | | | | | | | | | | | | 7,000 |
| Rumford..... | | | | | | | | | | | | | 2 | 7,340 |
| Stoneham..... | | | | | | | | | | | | | 3 | 161,540 |
| Stow..... | | | | | | | | | | | | | | |
| | | | | | | | | 3 | \$2,004,245 | | | | | |

| | | | | | | | | | | | | |
|-----------------|--|--|----|---------|--|--|--|--|----|-------|----------|-----------|
| Summer..... | | | | | | | | | 4 | 3,500 | 4 | 2,025 |
| Sweden..... | | | | | | | | | 1 | 1,000 | | |
| Upton..... | | | | | | | | | 12 | 5,100 | 2 | 4,250 |
| Waterford..... | | | | | | | | | 1 | 500 | 6 | 15,700 |
| Woodstock..... | | | | | | | | | | | | |
| PLANTATIONS. | | | | | | | | | | | | |
| Lincoln..... | | | | | | | | | | | | |
| Magalloway..... | | | | | | | | | 1 | 1,000 | | |
| Milton..... | | | | | | | | | | | | |
| | | | 10 | \$6,900 | | | | | | | \$67,065 | \$378,565 |

OXFORD COUNTY—Continued.

| TOWNS. | Machinery not taxed as real estate | Finished products in mills | Material in stock | Shipping | | Small Boats | | Value of wharf prop- erty | Logs and Pulp Wood | Lumber | Carriages | |
|-----------------|---|----------------------------------|----------------------|----------|-------|-------------|-------|---------------------------------|-----------------------|---------|-----------|-------|
| | | | | Tons | Value | No. | Value | | | | No. | Value |
| Albany..... | \$1,855 | | | | | | | | \$3,250 | \$3,650 | 13 | \$175 |
| Andover..... | 4,425 | | \$3,620 | | | | | | | 12,720 | | |
| Bethel..... | 6,400 | \$6,500 | 12,000 | | | | | | 27,700 | 37,500 | | 200 |
| Brownfield..... | 3,200 | | | | | | | | | 39,440 | | |
| Buckfield..... | | | | | | | | | 7,700 | 500 | | 200 |
| Byron..... | | | 2,500 | | | | | | | | | |
| Canton..... | 2,525 | | 30,000 | | | 4 | \$250 | | | 2,950 | | 50 |
| Denmark..... | 4,100 | | 9,900 | | | 5 | 700 | | | 88,075 | 24 | 525 |
| Dixfield..... | 1,200 | 15,100 | 1,500 | | | 5 | 300 | | 19,800 | | | |
| Fryeburg..... | 3,550 | | | | | 2 | 275 | | | 88,660 | | |
| Gilead..... | 800 | 1,500 | | | | | | | 8,100 | | | |
| Greenwood..... | | 3,000 | 3,000 | | | 21 | 610 | | 200 | 16,100 | 41 | 555 |
| Hanover..... | | | | | | | | | | | | |
| Hartford..... | 300 | | | | | | | | 7,000 | 29,760 | | |
| Hebron..... | 3,410 | | | | | 9 | 110 | | 18,815 | 2,470 | 72 | 1,625 |
| Hiram..... | 8,925 | | | | | | | | | 48,100 | | 20 |
| Lovell..... | | | | | | | | | | | | |
| Mason..... | | | | | | 189 | 9,270 | | 50,708 | | 84 | 1,235 |
| Mexico..... | | | | | | | | | 2,000 | | | |
| Newry..... | 3,075 | | | | | | | | | 1,700 | | |
| Norway..... | 21,650 | 17,980 | | | | 25 | 2,705 | | 300 | 15,325 | | |
| Oxford..... | 4,275 | 3,300 | 15,000 | | | 39 | 1,820 | | 1,569 | 36,000 | 47 | 1,180 |
| Paris..... | 33,200 | 25,300 | 11,500 | | | | 200 | | 35,200 | 12,925 | 62 | 1,470 |
| Peru..... | 700 | | 400 | | | 4 | 300 | | | 2,000 | 3 | 200 |
| Porter..... | | | | | | | | | 35 | 14,090 | 17 | 385 |
| Roxbury..... | | 1,500 | | | | | | | | 15,860 | | |
| Rumford..... | 769,120 | | 115,500 | | | | 75 | | 249,770 | 2,100 | 4 | 2,725 |
| Stoneham..... | | | 250 | | | 13 | 305 | | | 350 | 6 | 110 |
| Stow..... | 1,000 | | | | | | | | 3,008 | | | |

STATE ASSESSORS' REPORT.

| | | | | | | | | | | | |
|-----------------|------------------|-----------------|------------------|--|--|----|-----------------|------------------|------------------|----|-----------------|
| Sumner..... | 9,780 | | | | | | | 1,640 | 7,651 | | |
| Sweden..... | | | | | | | | 13,600 | | 52 | 585 |
| Upton..... | | | | | | 3 | 250 | | | | |
| Waterford..... | 3,025 | | | | | 66 | 1,203 | | 26,460 | 94 | 1,170 |
| Woodstock..... | | 2,000 | 15,000 | | | | | | 2,950 | 2 | 100 |
| PLANTATIONS. | | | | | | | | | | | |
| Lincoln..... | | | | | | 7 | 6,150 | | | | |
| Magalloway..... | | | | | | | | | | | |
| Milton..... | 70 | | | | | | | 5,410 | 2,685 | 14 | 330 |
| | <u>\$886,585</u> | <u>\$76,180</u> | <u>\$219,570</u> | | | | <u>\$24,523</u> | <u>\$455,805</u> | <u>\$512,841</u> | | <u>\$12,840</u> |

STATE ASSESSORS' REPORT.

OXFORD COUNTY—Concluded.

| TOWNS. | Automobiles | | Musical Instruments | | Furniture | Value of other property | Value of property exempt by vote | Value of property exempted by assessors | Value of town property | Amount appropriated for schools | Amount appropriated for highways and bridges |
|-----------------|-------------|---------|---------------------|--------|-----------|-------------------------|----------------------------------|---|------------------------|---------------------------------|--|
| | No. | Value | No. | Value | | | | | | | |
| Albany..... | 24 | \$5,245 | 6 | \$465 | | \$1,575 | | | \$700 | \$1,600 | \$4,000 |
| Andover..... | 78 | 24,100 | 45 | 4,300 | \$700 | | \$10,000 | | 5,000 | 5,765 | 2,000 |
| Bethel..... | 177 | 71,775 | 95 | 11,750 | 5,000 | | | | 3,950 | 10,550 | 8,000 |
| Brownfield..... | 56 | 14,025 | 22 | 1,500 | | 1,250 | | | 1,500 | 2,500 | 3,500 |
| Buckfield..... | 99 | 31,800 | 74 | 7,550 | | 8,175 | | | 2,500 | 5,126 | 6,033 |
| Byron..... | 18 | 3,100 | | | | | | | 300 | 650 | 2,000 |
| Canton..... | 58 | 12,450 | 57 | 5,525 | | 6,100 | | | 2,800 | 7,050 | 4,533 |
| Denmark..... | 59 | 18,900 | 14 | 795 | 100 | 6,110 | | | | 4,948 | 3,500 |
| Dixfield..... | 115 | 38,450 | 97 | 8,750 | | 23,030 | 10,000 | | | 7,045 | 7,900 |
| Fryeburg..... | 153 | 52,825 | 67 | 6,035 | | | | | 5,500 | 8,060 | 7,699 |
| Gilead..... | 19 | 6,050 | 11 | 1,275 | | | | | 1,400 | 900 | 1,600 |
| Greenwood..... | 48 | 22,400 | 20 | 1,375 | | 50 | | | 2,000 | 2,200 | 3,908 |
| Hanover..... | 26 | 7,775 | 19 | 1,000 | | | | | | 900 | 400 |
| Hartford..... | 34 | 9,095 | 8 | 1,450 | | | | \$120 | 1,940 | 2,450 | 4,433 |
| Hebron..... | 45 | 18,650 | 39 | 4,725 | | | | | | 1,900 | 2,500 |
| Hiram..... | | 18,500 | | 4,900 | 300 | | | | 5,500 | 5,000 | 4,300 |
| Lovell..... | 79 | 26,205 | 49 | 4,870 | | | | | 3,000 | 2,500 | 3,200 |
| Mason..... | 8 | 2,350 | | | | | | | 625 | 250 | 300 |
| Mexico..... | 211 | 58,775 | 162 | 16,100 | | | 10,000 | | 5,445 | 21,276 | 4,900 |
| Newry..... | 22 | 8,050 | 4 | 300 | 200 | | 2,000 | | 1,000 | 1,800 | 1,400 |
| Norway..... | 218 | 75,775 | 82 | 12,125 | 2,650 | 2,650 | | | 2,500 | 28,150 | 8,000 |
| Oxford..... | 83 | 26,625 | 51 | 5,713 | 400 | | | | 3,300 | 6,500 | 7,907 |
| Paris..... | 309 | 81,125 | 201 | 20,000 | | 1,340 | 3,500 | 1,200 | 2,500 | 45,525 | 13,500 |
| Peru..... | 67 | 16,580 | 43 | 3,930 | | 905 | | | 200 | 4,134 | 3,500 |
| Porter..... | 78 | 15,950 | 40 | 2,000 | | 100 | | | 2,500 | 3,275 | 3,633 |
| Roxbury..... | 31 | 8,200 | | | | | | | | 1,800 | 1,400 |
| Rumford..... | 516 | 157,575 | 600 | 56,700 | 2,625 | 5,375 | | | 122,000 | 73,500 | 32,866 |
| Stoneham..... | 19 | 5,800 | 5 | 500 | | | | | | 1,100 | 1,440 |
| Stow..... | 16 | 6,000 | 9 | 525 | | | | | 675 | 800 | 1,000 |

STATE ASSESSORS' REPORT.

| | | | | | | | | | | | |
|---------------------|----|------------------|----|------------------|-----------------|-----------------|-----------------|----------------|------------------|------------------|------------------|
| Sumner..... | 44 | 14,175 | 21 | 2,650 | 4,000 | | | 600 | 2,000 | 3,903 | |
| Sweden..... | 26 | 3,850 | 9 | 450 | | | | 1,650 | 1,500 | 1,100 | |
| Upton..... | 20 | 1,635 | 7 | 265 | | | | 200 | 1,150 | 2,533 | |
| Waterford..... | 79 | 27,800 | 48 | 4,400 | | | | 6,000 | 5,075 | 5,933 | |
| Woodstock..... | 74 | 19,670 | 38 | 4,080 | 600 | 1,735 | | 2,000 | 7,050 | 6,116 | |
| PLANTATIONS. | | | | | | | | | | | |
| Lincoln..... | 8 | 2,550 | 6 | 450 | 3,600 | | | 2,000 | 150 | 1,500 | |
| Magalloway..... | 4 | 750 | 1 | 100 | | | | 500 | 500 | 2,600 | |
| Milton..... | 13 | 3,400 | | | | | 1,000 | | 500 | 1,050 | |
| | | \$915,980 | | \$196,533 | \$12,575 | \$65,995 | \$36,500 | \$1,320 | \$189,785 | \$275,179 | \$173,187 |

PENOBSCOT COUNTY.

STATE ASSESSORS' REPORT.

| Towns. | No. of polls taxed | No. of polls not taxed | Rate of taxation | Rate of poll tax | Real estate | Real estate non-resident | Personal estate | Personal estate non-resident | Total value | Total value of land | Total value of buildings | Money at interest | Town debt |
|------------------|--------------------|------------------------|------------------|------------------|-------------|--------------------------|-----------------|------------------------------|-------------|---------------------|--------------------------|-------------------|-----------|
| Alton | 65 | 4 | .046 | \$1.75 | \$40,400 | \$54,314 | \$20,477 | \$1,995 | \$117,186 | \$66,584 | \$28,130 | | None |
| Argyle | 51 | 5 | .05 | 2.00 | 27,343 | 53,828 | 8,900 | 1,500 | 91,571 | 64,003 | 17,168 | | \$782 |
| Bangor | 7,384 | 210 | .0358 | 3.00 | 17,240,734 | 1,676,219 | 7,960,066 | 497,090 | 27,374,109 | 6,620,933 | 12,296,020 | 1,499,400 | 1,090,123 |
| Bradford | 228 | 18 | .045 | 3.00 | 196,415 | 35,510 | 105,705 | 3,025 | 340,655 | 120,235 | 111,690 | | 3,030 |
| Bradley | 180 | 17 | .04 | 3.00 | 109,810 | 166,504 | 35,685 | 2,280 | 314,279 | 199,324 | 76,990 | | 684 |
| Brewer | 1,824 | 53 | .03 | 3.00 | 1,796,015 | 1,587,750 | 367,550 | 371,645 | 4,122,960 | 1,649,650 | 1,734,115 | | 140,000 |
| Burlington | 109 | 6 | .028 | 3.00 | 89,917 | 87,617 | 28,915 | 5,000 | 211,449 | 122,274 | 55,280 | 700 | 1,282 |
| Carmel | 261 | 22 | .041 | 2.00 | 243,135 | 52,485 | 113,690 | 16,850 | 426,160 | 129,070 | 166,550 | | None |
| Carroll | 116 | 6 | .05 | 3.00 | 59,356 | 84,168 | 42,940 | 100 | 186,564 | 119,850 | 23,674 | | None |
| Charleston | 237 | 16 | .042 | 3.00 | 261,550 | 43,380 | 107,635 | 13,080 | 425,645 | 158,760 | 146,170 | | None |
| Chester | 70 | 5 | .045 | 3.00 | 31,940 | 49,157 | 14,695 | 9,375 | 195,167 | 61,419 | 19,678 | | 2,021 |
| Clifton | 52 | 5 | .046 | 3.00 | 22,729 | 55,038 | 13,011 | 2,525 | 93,303 | 63,472 | 14,295 | | None |
| Corinna | 398 | 11 | .0388 | 3.00 | 588,270 | 90,550 | 185,100 | 8,140 | 872,060 | 265,120 | 413,700 | | 1,400 |
| Corinth | 299 | 19 | .032 | 2.00 | 387,960 | 38,100 | 119,295 | 11,320 | 556,675 | 231,195 | 194,865 | 1,000 | 2,200 |
| Dexter | 1,229 | 69 | .042 | 3.00 | 1,561,095 | 102,745 | 684,770 | 29,095 | 2,377,705 | 378,190 | 1,285,650 | 7,500 | 85,724 |
| Dixmont | 176 | 30 | .038 | 3.00 | 161,355 | 23,115 | 76,764 | | 266,234 | 101,310 | 88,160 | 200 | None |
| East Millinocket | 424 | 8 | .0358 | 3.00 | 138,125 | 1,150,407 | 59,500 | 142,800 | 1,490,832 | 98,782 | 1,189,750 | | 35,699 |
| Eddington | 170 | 18 | .04 | 3.00 | 124,665 | 55,770 | 58,780 | 5,294 | 244,609 | 106,115 | 74,320 | 2,700 | None |
| Edinburg | 10 | | .03 | 1.00 | 4,628 | 63,154 | 1,324 | | 69,106 | 63,932 | 3,850 | | None |
| Enfield | 303 | 13 | .038 | 3.00 | 119,705 | 179,084 | 47,686 | 165,099 | 511,574 | 188,489 | 110,300 | | None |
| Etna | 121 | 10 | .035 | 2.75 | 97,100 | 28,460 | 51,804 | 175 | 177,539 | 51,440 | 74,120 | | 2,000 |
| Exeter | 244 | 30 | .045 | 2.00 | 245,295 | 15,575 | 114,360 | 2,140 | 377,370 | 143,505 | 117,365 | 500 | 1,120 |
| Garland | 228 | 18 | .0435 | 1.50 | 215,775 | 39,935 | 90,975 | 800 | 347,485 | 136,010 | 119,700 | 800 | 6,529 |
| Glenburn | 101 | 14 | .047 | 2.50 | 101,230 | 46,292 | 43,490 | 2,710 | 193,722 | 89,042 | 58,480 | | 1,000 |
| Greenbush | 114 | 12 | .051 | 3.00 | 44,279 | 82,374 | 15,494 | 985 | 143,132 | 79,142 | 47,511 | | 1,566 |
| Greenfield | 45 | | .035 | 3.00 | 10,089 | 61,252 | 9,535 | 100 | 80,976 | 64,756 | 6,585 | | 1,157 |
| Hamden | 572 | 58 | .043 | 3.00 | 464,525 | 126,810 | 123,030 | 16,075 | 730,440 | 220,245 | 371,090 | 1,700 | 3,614 |
| Heron | 350 | 35 | .043 | 3.00 | 281,175 | 121,810 | 110,550 | 945 | 514,480 | 166,320 | 236,665 | | 4,571 |
| Holden | 146 | 18 | .052 | 3.00 | 98,510 | 48,435 | 50,305 | 775 | 198,025 | 79,610 | 67,335 | | 900 |
| Howland | 306 | 9 | .035 | 3.00 | 86,103 | 421,872 | 37,840 | 251,310 | 797,125 | 160,840 | 347,135 | | 37,778 |
| Hudson | 115 | 9 | .048 | 3.00 | 72,128 | 48,314 | 43,423 | 11,745 | 175,610 | 69,632 | 50,810 | | 928 |
| Kenduskeag | 134 | 7 | .034 | 3.00 | 126,038 | 33,783 | 39,880 | 425 | 200,126 | 80,186 | 79,635 | 200 | None |
| Kingman | 186 | 4 | .037 | 3.00 | 113,799 | 78,405 | 41,670 | 17,000 | 250,874 | 95,699 | | | 1,286 |

| | | | | | | | | | | | | | |
|--------------|--------|-------|-------|------|--------------|--------------|--------------|-------------|--------------|--------------|--------------|-----------|-----------|
| Lagrange | 144 | 13 | .034 | 3.00 | 138,894 | 128,346 | 65,176 | 42,950 | 375,366 | 157,390 | 109,850 | None | |
| Lee | 181 | 13 | .054 | 3.00 | 130,415 | 33,860 | 56,269 | | 220,544 | 78,906 | 85,369 | 4,226 | |
| Levant | 178 | 30 | .053 | 3.00 | 169,470 | 26,270 | 88,370 | 2,047 | 286,157 | 88,240 | 107,500 | Surplus | |
| Lincoln | 759 | 23 | .046 | 3.00 | 529,017 | 353,890 | 187,460 | 220,587 | 1,290,954 | 323,962 | 558,945 | 44,500 | |
| Lowell | 52 | 15 | .041 | 3.00 | 25,541 | 81,990 | 12,790 | 250 | 120,571 | 89,704 | 1,200 | None | |
| Mattawamkeag | 157 | 16 | .033 | 3.00 | 142,275 | 240,145 | 33,840 | 4,255 | 420,515 | 225,720 | 156,700 | 2,683 | |
| Maxfield | 20 | | .041 | 3.00 | 15,955 | 43,959 | 7,985 | | 67,899 | 52,181 | 7,733 | None | |
| Medway | 93 | 8 | .045 | 3.00 | 51,057 | 128,519 | 28,050 | 600 | 208,228 | 150,824 | 28,752 | 1,767 | |
| Milford | 341 | 24 | .027 | 3.00 | 188,717 | 426,748 | 102,947 | 147,062 | 865,474 | 140,365 | 475,100 | 9,000 | |
| Millinocket | 1,473 | 14 | .036 | 3.00 | 2,607,501 | 48,528 | 1,396,516 | 20,560 | 4,073,105 | 654,879 | 2,001,150 | 67,042 | |
| Mount Chase | 73 | 1 | .044 | 2.00 | 38,909 | 115,114 | 17,244 | 502 | 171,469 | 131,913 | 21,810 | 28 | |
| Newburgh | 169 | | .048 | 3.00 | 169,133 | 23,295 | 97,350 | 835 | 290,613 | 85,045 | 107,383 | 3,000 | |
| Newport | 525 | 52 | .035 | 3.00 | 657,475 | 229,025 | 256,850 | 155,925 | 1,299,275 | 282,185 | 604,315 | 6,000 | |
| Old Town | 2,003 | 42 | .045 | 3.00 | 2,100,770 | 1,199,900 | 512,860 | 717,931 | 4,531,461 | 1,080,040 | 2,220,630 | 26,747 | |
| Orono | 1,015 | 8 | .029 | 3.00 | 830,105 | 966,446 | 166,180 | 548,967 | 2,511,698 | 510,253 | 1,286,298 | 222,613 | |
| Orrington | 327 | 42 | .033 | 3.00 | 392,370 | 121,175 | 141,075 | 22,360 | 676,980 | 208,700 | 304,845 | None | |
| Passadumkeag | 97 | 11 | .022 | 3.00 | 51,225 | 79,800 | 22,045 | 267,187 | 420,257 | 44,025 | 87,000 | 650 | |
| Patten | 455 | 7 | .046 | 3.00 | 599,189 | 48,607 | 248,672 | | 896,488 | 249,013 | 398,783 | 4,500 | |
| Plymouth | 167 | | .048 | 3.00 | 137,040 | 13,450 | 77,065 | 5,335 | 332,890 | 86,560 | 63,930 | 4,421 | |
| Prentiss | 101 | 14 | .037 | 3.00 | 69,810 | 78,280 | 64,715 | | 212,805 | 116,480 | 31,610 | 4,704 | |
| Springfield | 122 | 12 | .05 | 3.00 | 96,670 | 64,090 | 38,337 | | 199,097 | 105,732 | 55,028 | 500 | |
| Stetson | 135 | 5 | .046 | 1.50 | 132,290 | 17,795 | 74,465 | 185 | 224,735 | 88,780 | 61,325 | None | |
| Veazie | 141 | 15 | .023 | 3.00 | 125,880 | 178,580 | 18,485 | 133,000 | 455,945 | 173,720 | 130,740 | None | |
| Winn | 177 | 14 | .05 | 3.00 | 85,995 | 183,175 | 36,670 | 61,025 | 366,865 | 206,730 | 62,440 | 13,772 | |
| Woodville | 25 | 5 | .045 | 3.00 | 13,215 | 87,383 | 5,320 | 200 | 106,118 | 96,083 | 4,515 | None | |
| PLANTATIONS | | | | | | | | | | | | | |
| Drew | 70 | 1 | .042 | 3.00 | 36,435 | 74,320 | 15,540 | 43,190 | 169,485 | 66,445 | 44,310 | None | |
| Grand Falls | 14 | 1 | .0205 | 1.00 | 3,506 | 85,814 | 3,850 | | 93,170 | 87,725 | 1,595 | None | |
| Lakeville | 20 | 5 | .022 | 1.00 | 12,660 | 144,895 | 23,280 | 730 | 181,545 | 144,345 | 13,210 | None | |
| Sebocis | 26 | 1 | .017 | 3.00 | 16,630 | 113,552 | 6,505 | | 136,687 | 114,432 | 15,750 | None | |
| Stacyville | 166 | 8 | .0498 | 3.00 | 64,115 | 69,624 | 45,740 | 20,260 | 199,679 | 90,504 | 43,235 | 2,000 | |
| Webster | 26 | 3 | .035 | 2.00 | 12,755 | 55,570 | 7,235 | | 75,560 | 61,800 | 6,525 | 900 | |
| | 25,500 | 1,162 | | | \$34,805,912 | \$12,269,357 | \$14,683,710 | \$4,007,281 | \$65,766,260 | \$18,237,795 | \$28,837,474 | 1,557,950 | 1,842,172 |

STATE ASSESSORS' REPORT.

| | | | | | | | | | | | |
|--------------|--------------------|-----------------|--------------------|--|--|--|--|----|------------------|-----|------------------|
| Lagrange | 12,762 | 432 | 16,200 | | | | | 5 | 500 | | |
| Lee | 11,909 | 543 | 6,590 | | | | | | | | |
| Levant | 15,166 | 534 | 5,100 | | | | | | | | |
| Lincoln | 59,383 | 2,277 | 90,897 | | | | | 3 | 300 | 156 | 7,800 |
| Lowell | 4,943 | 156 | 500 | | | | | | | | |
| Mattawamkeag | 13,877 | 471 | 8,100 | | | | | | | | |
| Maxfield | 2,783 | 60 | | | | | | | | | |
| Medway | 9,370 | 279 | 1,000 | | | | | | | | |
| Millford | 23,368 | 1,023 | 20,087 | | | | | | | 4 | 400 |
| Millinocket | 146,631 | 4,419 | 185,900 | | | | | 5 | 375 | 513 | 30,780 |
| Mount Chase | 7,544 | 146 | | | | | | | | 13 | 780 |
| Newburgh | 13,949 | 507 | 7,100 | | | | | 53 | 4,950 | 53 | 4,950 |
| Newport | 45,474 | 1,575 | 103,800 | | | | | 20 | 1,500 | 159 | 11,925 |
| Old Town | 203,916 | 6,009 | 232,600 | | | | | 82 | 11,000 | 257 | 26,550 |
| Orono | 72,839 | 3,045 | 36,650 | | | | | 41 | 4,100 | 246 | 24,600 |
| Orrington | 22,341 | 981 | 7,575 | | | | | 4 | 500 | 2 | 250 |
| Passadumkeag | 9,245 | 291 | 3,600 | | | | | | | | |
| Patten | 41,240 | 1,365 | 77,615 | | | | | | | 233 | 17,625 |
| Plymouth | 11,178 | 501 | 4,800 | | | | | | | | |
| Prentiss | 7,873 | 303 | | | | | | | | | |
| Springfield | 9,954 | 366 | 5,350 | | | | | | | 6 | 396 |
| Stetson | 10,338 | 203 | 2,500 | | | | | | | | |
| Veazie | 10,486 | 423 | 550 | | | | | | | 5 | 500 |
| Winn | 18,343 | 531 | 5,875 | | | | | | | 1 | 100 |
| Woodville | 4,775 | 75 | | | | | | | | | |
| PLANTATIONS. | | | | | | | | | | | |
| Drew | 7,118 | 210 | 5,000 | | | | | | | | |
| Grand Falls | 1,909 | 14 | | | | | | | | | |
| Lakeville | 3,994 | 20 | | | | | | | | | |
| Seboeis | 2,323 | 78 | | | | | | | | | |
| Stacyville | 9,944 | 498 | 8,225 | | | | | | | 25 | 1,000 |
| Webster | 2,644 | 52 | | | | | | | | | |
| | \$2,438,881 | \$74,752 | \$5,278,862 | | | | | | \$595,785 | | \$960,146 |

STATE ASSESSORS' REPORT.

PENOBSCOT COUNTY—Continued.

| Towns. | Gas company stock | | Water company stock | | Electric light company stock | | Other company stock | | Railroad property | Street railroad company property | Water company property | Electric light and power company property | Gas company property | Companies not otherwise enumerated |
|------------------|-------------------|-------|---------------------|-------|------------------------------|-------|---------------------|-----------|-------------------|----------------------------------|------------------------|---|----------------------|------------------------------------|
| | No. | Value | No. | Value | No. | Value | No. | Value | | | | | | |
| Alton | | | | | | | | | \$1,320 | | | | | |
| Argyle | | | | | | | | | | | | | | |
| Bangor | | | | | | | 3310 | \$331,000 | 706,400 | *\$403,500 | | | \$252,000 | \$65,000 |
| Bradford | | | | | | | | | 1,200 | | | | | |
| Bradley | | | | | | | | | | | \$10,000 | \$22,000 | | |
| Brewer | | | | | | | 160 | 16,000 | 5,200 | 1,600 | 99,200 | 11,000 | 18,000 | 89,950 |
| Burlington | | | | | | | | | | | | | | |
| Carmel | | | | | | | | | 3,225 | | | | | |
| Carroll | | | | | | | | | | 860 | | 1,100 | | 12,350 |
| Charleston | | | | | | | | | 1,400 | | | | | |
| Chester | | | | | | | | | | | | | | |
| Clifton | | | | | | | | | | | | | | |
| Corinna | | | | | | | | | 2,000 | | | 9,200 | | |
| Corinth | | | | | | | | | 8,000 | 11,035 | | 32,000 | | 1,900 |
| Dexter | | | | | | | | | | | | | | 19,200 |
| Dixmont | | | | | | | | | | | | | | |
| East Millinocket | | | | | | | | | 3,000 | | 1,000 | | | |
| Eddington | | | | | | | 80 | 9,500 | | | | 24,550 | | |
| Edinburg | | | | | | | | | | | | | | |
| Enfield | | | | | | | | | 2,350 | | | 4,760 | | |
| Etna | | | | | | | | | | | | | | |
| Exeter | | | | | | | | | | | | | | |
| Garland | | | | | | | | | | | | | | |
| Glenburn | | | | | | | | | 3,075 | | | | | |
| Greenbush | | | | | | | | | 2,160 | | | 5,466 | | |
| Greenfield | | | | | | | | | | | | | | |
| Hampden | | | | | | | | | 4,800 | | | | | |
| Hermon | | | | | | | | | 69,755 | | | | | 17,800 |
| Holden | | | | | | | | | 680 | | | 5,750 | | |
| Howland | | | | | | | | | | | | 2,000 | | |
| Hudson | | | | | | | | | | | | | | |
| Kenduskeag | | | | | | | | | | 7,750 | | | | |
| Kingman | | | | | | | | | 3,125 | | | | | |

PENOBSCOT COUNTY—Continued.

| Towns. | Cotton Mills | | Woolen Mills | | Pulp Mills | | Pulp & Paper Mills | | Paper Mills | | Saw Mills | | Other Mills | |
|-----------------------|--------------|-------|--------------|----------|------------|-----------|--------------------|---------|-------------|-------|-----------|-----------|-------------|-----------|
| | Spin. | Value | Sets | Value | No. | Value | No. | Value | No. | Value | No. | Value | No. | Value |
| Alton..... | | | | | | | | | | | | | | |
| Argyle..... | | | | | | | | | | | | | | |
| Bangor..... | | | | | | | | | | | 4 | \$112,000 | | \$113,000 |
| Bradford..... | | | | | | | | | | | 2 | 1,825 | 1 | 200 |
| Bradley..... | | | | | | | | | | | | 8,500 | | |
| Brewer..... | | | | | | | \$1,032,100 | | | | | 20,000 | 2 | 31,800 |
| Burlington..... | | | | | | | | | | | | 2,500 | | 1,100 |
| Carmel..... | | | | | | | | | | | 1 | 500 | 1 | 100 |
| Carroll..... | | | | | | | | | | | 2 | 915 | 1 | 1,100 |
| Charleston..... | | | | | | | | | | | 2 | 700 | | |
| Chester..... | | | | | | | | | | | 3 | 2,300 | | |
| Clifton..... | | | | | | | | | | | 3 | 4,100 | 1 | 4,500 |
| Corinna..... | | | 15 | \$71,500 | | | | | | | 1 | 800 | | |
| Corinth..... | | | | | | | | | | | 2 | 4,650 | 3 | 206,500 |
| Dexter..... | | | 50 | 390,240 | | | | | | | 3 | 1,000 | | |
| Dixmont..... | | | | | | | | | | | | | | |
| East Millinocket..... | | | | | | \$225,000 | | 600,000 | | | | | | |
| Eddington..... | | | | | | | | | | | | | | |
| Edinburg..... | | | | | | | | | | | | | | |
| Enfield..... | | | | | | 90,000 | | | | | | 600 | | |
| Etna..... | | | | | | | | | | | | | | |
| Exeter..... | | | | | | | | | | | 1 | 1,000 | 2 | 1,700 |
| Garland..... | | | | | | | | | | | | 2,000 | 2 | 1,400 |
| Glenburn..... | | | | | | | | | | | | | | |
| Greenbush..... | | | | | | | | | | | | | | |
| Greenfield..... | | | | | | | | | | | | | | |
| Hampden..... | | | | | | | | | | | | 28,950 | 1 | 1,500 |
| Hermont..... | | | | | | | | | | | | | | |
| Holden..... | | | | | | | | | | | 1 | 800 | | |
| Howland..... | | | | | | | | 250,000 | | | 1 | 1,500 | | |
| Hudson..... | | | | | | | | | | | | | | |
| Kenduskeag..... | | | | | | | | | | | 2 | 2,200 | | |
| Kingman..... | | | | | | | | | | | 1 | 1,500 | 1 | 500 |

STATE ASSESSORS' REPORT

STATE ASSESSORS' REPORT.

| | | | | | | | | | | | | | | |
|--------------|--|----|-----------|--------|-----------|--|-------------|-----------|----------|---|-----------|--------|-----------|---------|
| Lagrange | | | | | | | | | | | | 3,500 | | |
| Lee | | | | | | | | | | 2 | | 1,200 | 3 | 490 |
| Levant | | | | | | | | | | | | | | |
| Lincoln | | | | 65,000 | | | | | | | | 1,300 | 1 | 35,000 |
| Lowell | | | | | | | | | | 2 | | 2,500 | | |
| Mattawamkeag | | | | | | | | | | | | | | |
| Maxfield | | | | | | | | | | | | | | |
| Medway | | | | | | | | | | | | | | |
| Millford | | | | | | | | | | | | 55,000 | 4 | 19,500 |
| Millinocket | | | | | | | | 2,000,000 | | | | 1,800 | 1 | 5,000 |
| Mount Chase | | | | | | | | | | | | | | |
| Newburgh | | | | | | | | | | | | | | |
| Newport | | 9 | 81,600 | | | | | | | 1 | | 1,500 | 4 | 51,475 |
| Old Town | | 18 | 195,000 | 2 | 350,800 | | | | | 3 | | 24,100 | 6 | 103,300 |
| Orono | | | | | | | | | | 1 | | 20,000 | | 3,100 |
| Orrington | | | | | | | | 729,919 | 2 | | | 5,000 | 1 | 7,000 |
| Passadumkeag | | | | | | | | | | 2 | | 28,000 | 2 | 10,000 |
| Patten | | | | | | | | | | | | 3,800 | 3 | 7,650 |
| Plymouth | | | | | | | | | | | | | | |
| Prentiss | | | | | | | | | | | | | | |
| Springfield | | | | | | | | | | | | 500 | | |
| Stetson | | | | | | | | | | | | | | |
| Veazie | | | | | | | | | | | | | | |
| Winn | | | | | | | | | | 3 | | 2,200 | | |
| Woodville | | | | | | | | | | 1 | | 300 | | |
| PLANTATIONS | | | | | | | | | | | | | | |
| Drew | | | | | | | | | | | | | 3 | 19,000 |
| Grand Falls | | | | | | | | | | | | | | |
| Lakeville | | | | | | | | | | | | | | |
| Seboeis | | | | | | | | | | | | 1,500 | 1 | |
| Stacyville | | | | | | | | | | | | 1,950 | | |
| Webster | | | | | | | | | | | | | | |
| | | 92 | \$738,340 | | \$730,800 | | \$4,612,019 | | \$75,000 | | \$371,490 | | \$605,915 | |

PENOBSCOT COUNTY—Continued.

| Towns. | Machinery not taxed as real estate | Finished products in mills | Material in stock | Shipping | | Small Boats | | Value of wharf prop- erty | Logs and Pulp Wood | Lumber | Carriages | |
|-----------------------|---|----------------------------------|----------------------|----------|----------|-------------|----------|------------------------------------|-----------------------|---------|-----------|---------|
| | | | | Tons | Value | No. | Value | | | | No. | Value |
| Alton..... | | | | | | | | | | \$1,731 | | |
| Argyle..... | | | | | | | | | | | | |
| Bangor..... | | | | 5700 | \$85,486 | 31 | \$10,345 | | | | 123 | \$9,760 |
| Bradford..... | | | | | | | | | \$3,720 | | *3 | 400 |
| Bradley..... | \$550 | | | | | 4 | 100 | | 405 | 1,480 | | |
| Brewer..... | | | | | 3,220 | | 1,430 | | 16,000 | 49,500 | 50 | 1,850 |
| Burlington..... | 570 | | | | | | | \$700 | | | 21 | 505 |
| Carmel..... | 3,775 | | | | | | | | 10,275 | | | |
| Carroll..... | 625 | | | | | | | | | 835 | | |
| Charleston..... | 540 | | | | | | | | 14,465 | 1,500 | 17 | 490 |
| Chester..... | 700 | | | | | | | | 3,500 | 4,000 | | |
| Clifton..... | 200 | \$2,325 | | | | | | | | | | |
| Corinna..... | | | \$18,000 | | | 6 | 125 | | | | | |
| Corinth..... | 3,000 | | | | | | | | | | | |
| Dexter..... | | 69,000 | 84,100 | | | 8 | 525 | | | | | |
| Dixmont..... | | | | | | | | | | | | |
| East Millinocket..... | | | | | | | | | | | | |
| Eddington..... | 770 | | | | | | | | 125,000 | 400 | | |
| Edinburg..... | 30 | | | | | | | | 9,514 | 600 | 27 | 665 |
| Enfield..... | 1,100 | 14,400 | | | | 61 | 1,041 | | | | 87 | 810 |
| Etna..... | 500 | | | | | | | | 145,896 | 2,415 | 21 | 450 |
| Exeter..... | 2,180 | | 1,000 | | | | | | | 1,830 | | |
| Garland..... | | | | | | | | | 2,400 | 3,670 | | |
| Glenburn..... | 1,450 | | | | | 3 | 150 | | | 2,500 | | |
| Greenbush..... | 1,080 | | | | | | | | 1,924 | | 36 | 315 |
| Greenfield..... | | | | | | | | | | | | |
| Hampden..... | 1,375 | | | | | | 350 | 2,000 | | 1,700 | | |
| Hermon..... | 900 | | | | | | 100 | | | | | |
| Holden..... | 475 | | | | | | | | | | 33 | 665 |
| Howland..... | | | 8,000 | | | | | | 375 | | 5 | 125 |
| Hudson..... | 820 | | | | | | | | 241,100 | | | |
| Kenduskeag..... | 100 | | | | | | | | | 10,952 | | |
| Kingman..... | | | | | | | | | | 10,000 | 117 | 445 |

STATE ASSESSORS' REPORT.

| | | | | | | | | | | | | |
|-------------------|----------|-----------|-----------|-----|----------|-----|----------|---------|-------------|-----------|-------|----------|
| Lagrange..... | 1,000 | | | | | | | 1,550 | 36,000 | | | |
| Lee..... | | | | | | | | | | | | |
| Levant..... | 2,085 | | | | | | | 222 | 1,500 | | | |
| Lincoln..... | | 16,200 | | | | 1 | 200 | 163,680 | 1,800 | 3 | 400 | |
| Lowell..... | 215 | | | | | | 250 | 125 | | 32 | 460 | |
| Mattawamkeag..... | | | | | | | | 700 | 1,500 | | | |
| Maxfield..... | 175 | | | | | | | | | | | |
| Medway..... | 1,105 | | | | | | | | | | | |
| Milford..... | | | | 8 | 1,900 | | | | 3,825 | 184,849 | 4 | 315 |
| Millinocket..... | | | | 5 | 6,000 | 211 | 17,480 | | 790,000 | | | |
| Mount Chase..... | 200 | | | | | | | | | | | |
| Newburgh..... | | | 300 | | | | | | | | | |
| Newport..... | 830 | 11,300 | 117,585 | | | 67 | 2,235 | | 4,830 | 3 | 300 | |
| Old Town..... | | | 35,000 | | | 53 | 4,900 | 618,751 | | 48 | 3,025 | |
| Orono..... | 100 | 54,335 | 4,818 | | | 1 | 100 | 188,317 | 284,898 | 8 | 500 | |
| Orrington..... | 1,000 | | | 151 | 840 | | | 10,140 | 1,250 | 68 | 2,065 | |
| Passadumkeag..... | | | | | | | | 111,320 | 148,367 | 15 | 185 | |
| Patten..... | 300 | 300 | | | | | | 10,500 | | 123 | 3,690 | |
| Plymouth..... | 300 | | | | | | | | 4,100 | | | |
| Prentiss..... | | | | | | | | | | | | |
| Springfield..... | 700 | | | | | | | | | 39 | 925 | |
| Stetson..... | 875 | | | | | | | 90 | | | | |
| Veazie..... | | | | | | | | | | | | |
| Winn..... | | | | | | | | 55,000 | | | | |
| Woodville..... | 200 | | | | | | | | | | | |
| PLANTATIONS | | | | | | | | | | | | |
| Drew..... | | | | | | 1 | 100 | | | 43,000 | | |
| Grand Falls..... | | | | | | | | | | | | |
| Lakeville..... | | | | | | 3 | 630 | | | | | |
| Seboeis..... | | | | | | | | 200 | 300 | | | |
| Stacyville..... | | | | | | | | 7,000 | | | | |
| Webster..... | | | | | | | | | | | | |
| | \$29,825 | \$167,860 | \$268,803 | | \$97,446 | | \$40,061 | \$3,000 | \$2,562,249 | \$804,677 | | \$28,345 |

*Motor cycles.

†Including motor cycle, \$50.

STATE ASSESSORS' REPORT.

PENOBSCOT COUNTY—Concluded.

| TOWNS. | Automobiles | | Musical instruments | | Furniture | Value of other property | Value of property exempt by vote | Value of property exempted by assessors | Value of town property | Amount appropriated for schools | Amount appropriated for highways and bridges |
|-----------------------|-------------|---------|---------------------|---------|-----------|-------------------------|----------------------------------|---|------------------------|---------------------------------|--|
| | No. | Value | No. | Value | | | | | | | |
| Alton..... | 17 | \$3,760 | 10 | \$860 | | \$585 | | | | \$700 | \$1,700 |
| Argyle..... | 8 | 1,900 | 2 | 450 | | 1,500 | | | | 900 | 1,235 |
| Bangor..... | 1,451 | 797,589 | 1,796 | 229,840 | \$365,610 | 25,231 | | | \$2,045,000 | 256,800 | 187,202 |
| Bradford..... | 43 | 11,650 | 30 | 3,950 | | | | \$425 | | 3,000 | 2,705 |
| Bradley..... | 25 | 7,900 | 50 | 4,625 | | | | 1,950 | 2,000 | 2,049 | 2,000 |
| Brewer..... | 262 | 86,900 | 652 | 64,525 | | 24,300 | | 10,825 | 25,000 | 34,975 | 20,385 |
| Burlington..... | 17 | 6,450 | 4 | 225 | | | | | 1,600 | 1,000 | 1,500 |
| Carmel..... | 58 | 16,250 | 42 | 4,425 | | | | | 1,500 | 6,584 | 5,008 |
| Carroll..... | 32 | 8,225 | 7 | 800 | | | | | 956 | 1,800 | 1,600 |
| Charleston..... | 49 | 17,250 | | 2,700 | | 450 | | | 3,000 | 3,000 | 6,300 |
| Chester..... | 13 | 2,350 | | | | | | 300 | | 1,200 | 600 |
| Clifton..... | 7 | 2,825 | 4 | 320 | | 75 | | 35 | 790 | 900 | 500 |
| Corinna..... | 147 | 44,625 | 81 | 7,750 | | 300 | | | 1,400 | 12,025 | 10,033 |
| Corinth..... | 70 | 17,375 | 51 | 5,050 | | 5,000 | | | 4,850 | 3,225 | 5,533 |
| Dexter..... | 289 | 103,750 | | 37,220 | 1,050 | 8,350 | | 3,800 | 166,820 | 30,100 | 12,500 |
| Dixmont..... | 47 | 11,825 | 11 | 1,100 | | | | | 3,000 | 2,000 | 4,000 |
| East Millinocket..... | | 30,925 | | 10,800 | | 1,800 | | | 50,000 | 14,000 | 5,333 |
| Eddington..... | 39 | 7,500 | 41 | 2,830 | 850 | | \$1,400 | 490 | | 350 | 3,300 |
| Edinburg..... | | | 1 | 100 | | | | | | | 450 |
| Enfield..... | 53 | 7,200 | 52 | 4,010 | | 6,933 | | | 1,000 | 4,200 | 2,500 |
| Etna..... | 32 | 7,825 | 19 | 1,625 | | 1,148 | | | 100 | 1,500 | 2,000 |
| Exeter..... | 35 | 8,600 | 46 | 3,645 | | | | 200 | 2,800 | 5,925 | 6,400 |
| Garland..... | 45 | 9,900 | 34 | 3,350 | | 1,395 | | | 4,300 | 4,940 | 4,450 |
| Glenburn..... | 19 | 4,950 | 18 | 900 | | | | | 3,000 | 2,050 | 3,200 |
| Greenbush..... | 19 | 2,575 | 8 | 540 | | 100 | | 200 | 1,000 | 1,700 | 1,500 |
| Greenfield..... | 10 | 1,100 | | | | | | | 1,000 | 200 | 1,100 |
| Hampden..... | 129 | 30,775 | 136 | 9,125 | | 1,179 | | 3,000 | 3,000 | 5,000 | 10,000 |
| Hermon..... | 78 | 23,150 | 65 | 4,330 | | | | 4,280 | 2,000 | 6,000 | 7,533 |
| Holden..... | 20 | 6,725 | 27 | 2,095 | | | | | 3,500 | 2,500 | 3,657 |
| Howland..... | 48 | 13,600 | 58 | 4,975 | | 1,635 | | | 12,650 | 3,425 | 6,033 |
| Hudson..... | 15 | 4,200 | 13 | 1,300 | | | | | | 2,200 | 1,900 |
| Kenduskeag..... | 15 | 3,850 | 29 | 2,705 | | 125 | | | 1,800 | 1,600 | 1,800 |
| Kingman..... | 33 | 10,700 | 15 | 1,500 | | 1,120 | | | 900 | 2,200 | 800 |

STATE ASSESSORS' REPORT.

| | | | | | | | | | | | |
|--------------|-----|-------------|-----|-----------|-----------|-----------|---------|-----------|-------------|-----------|-----------|
| Lagrange | 42 | 14,675 | 21 | 2,000 | 3,650 | 2,000 | 1,000 | 2,000 | 1,200 | | |
| Lee | 58 | 14,735 | 25 | 1,250 | 1,830 | 100 | 4,200 | 2,500 | 2,500 | | |
| Levant | 38 | 10,540 | 30 | 3,125 | 1,250 | | 300 | 2,300 | 7,630 | | |
| Lincoln | 165 | 37,925 | 165 | 16,600 | 4,050 | 1,800 | | 14,000 | 9,000 | | |
| Lowell | 10 | 2,650 | 5 | 425 | | | 300 | 1,500 | 500 | | |
| Mattawamkeag | 42 | 11,850 | 47 | 3,150 | | | 2,600 | 7,100 | 1,800 | | |
| Maxfield | 12 | 1,600 | 4 | 420 | | | 200 | 500 | 1,000 | | |
| Medway | 34 | 7,575 | 8 | 800 | 175 | | 350 | 2,000 | 3,050 | | |
| Milford | 45 | 13,075 | 64 | 6,085 | 850 | | 15,000 | 3,500 | 3,000 | | |
| Millinocket | 168 | 57,500 | 200 | 20,050 | 221,950 | | 20,900 | 24,250 | 8,000 | | |
| Mount Chase | 16 | 3,950 | | | | | 500 | 1,600 | 2,800 | | |
| Newburgh | 55 | 7,750 | 33 | 3,050 | | | | 3,605 | 3,933 | | |
| Newport | 157 | 48,850 | 176 | 14,785 | 10,535 | | 9,000 | 14,350 | 8,000 | | |
| Old Town | 275 | 116,000 | 462 | 44,825 | 68,780 | 85,000 | 44,900 | 40,700 | 31,020 | | |
| Orono | 110 | 34,024 | 233 | 23,536 | 18,984 | | 75,000 | 20,170 | 6,700 | | |
| Orrington | 84 | 30,350 | 84 | 11,700 | 2,450 | 3,555 | 5,200 | 5,000 | 7,483 | | |
| Passadumkeag | 28 | 8,300 | 19 | 1,970 | 3,490 | | 4,000 | 2,000 | 600 | | |
| Patten | 138 | 45,925 | 87 | 8,650 | 8,600 | | 9,500 | 15,600 | 6,033 | | |
| Plymouth | 59 | 12,000 | 30 | 1,500 | | | 2,100 | 2,900 | 3,850 | | |
| Prentiss | 23 | 7,400 | 7 | 1,275 | | | | 1,300 | 1,500 | | |
| Springfield | 27 | 6,725 | 14 | 1,450 | | | 670 | 3,558 | 2,000 | | |
| Stetson | 36 | 10,225 | 20 | 1,850 | 185 | | 1,500 | 2,000 | 2,533 | | |
| Veazie | 26 | 6,200 | 26 | 2,125 | 133,000 | 650 | 1,500 | 2,595 | 700 | | |
| Winn | 35 | 2,800 | 23 | 1,925 | 200 | | 1,000 | 2,900 | 1,500 | | |
| Woodville | 3 | 300 | | | | | 200 | 875 | 1,775 | | |
| PLANTATIONS. | | | | | | | | | | | |
| Drew | 13 | 1,750 | 8 | 760 | 200 | | | 1,500 | 800 | | |
| Grand Falls | 2 | 550 | 2 | 325 | | | | 200 | 160 | | |
| Lakeville | 6 | 1,350 | | | | | | 400 | 935 | | |
| Saboisville | 10 | 2,150 | 3 | 300 | | | | | 150 | | |
| Staceyville | | 5,600 | | 2,475 | 19,700 | | | 2,180 | 2,500 | | |
| Webster | 6 | 1,250 | | | | | | 200 | 275 | | |
| | | \$1,839,773 | | \$594,076 | \$368,185 | \$580,905 | \$3,400 | \$117,150 | \$2,543,236 | \$604,711 | \$447,132 |

STATE ASSESSORS' REPORT.

PISCATAQUIS COUNTY.

| Towns. | No. of polls taxed | No. of polls not taxed | Rate of taxation | Rate of poll tax | Real estate resident | Real estate non-resident | Personal estate resident | Personal estate non-resident | Total value | Total value of land | Total value of buildings | Money at interest | Town debt |
|--------------------|--------------------|------------------------|------------------|------------------|----------------------|--------------------------|--------------------------|------------------------------|--------------|---------------------|--------------------------|-------------------|-----------|
| Abbot..... | 157 | 10 | .052 | 3.00 | \$107,255 | \$61,135 | \$52,880 | \$27,645 | \$248,915 | \$103,345 | \$65,045 | | \$8,709 |
| Atkinson..... | 120 | 21 | .038 | 3.00 | 135,635 | 52,095 | 50,140 | 16,850 | 254,720 | 126,405 | 61,325 | | None |
| Blanchard..... | 43 | 5 | .02 | 3.00 | 30,579 | 112,928 | 9,755 | | 153,262 | 125,077 | 18,430 | | None |
| Bowenbank..... | 17 | 1 | .013 | 1.00 | 15,790 | 85,950 | 3,707 | | 106,447 | 86,510 | 16,230 | | None |
| Brownville..... | 661 | 22 | .0552 | 3.00 | 470,526 | 245,607 | 180,355 | 1,075 | 897,563 | 198,893 | 517,240 | | 12,258 |
| Dover..... | 544 | 52 | .0328 | 3.00 | 704,565 | 282,815 | 245,290 | 89,985 | 1,322,655 | 351,580 | 635,800 | | None |
| Foxcroft..... | 565 | 49 | .033 | 3.00 | 760,187 | 174,965 | 246,815 | 153,878 | 1,335,845 | 308,472 | 626,680 | | 22,200 |
| Greenville..... | 547 | 8 | .042 | 3.00 | 463,935 | 111,155 | 191,945 | 19,975 | 787,010 | 215,325 | 359,765 | | 15,547 |
| Guilford..... | 544 | 13 | .037 | 3.00 | 560,033 | 60,441 | 350,575 | 8,845 | 979,894 | 174,729 | 445,745 | \$2,500 | 16,978 |
| Medford..... | 61 | 2 | .04 | 3.00 | 55,131 | 89,755 | 40,972 | 13,375 | 199,233 | 112,036 | 32,550 | | 537 |
| Milo..... | 874 | 40 | .041 | 3.00 | 752,195 | 558,970 | 245,231 | 331,131 | 1,887,527 | 330,640 | 980,525 | | 57,902 |
| Monson..... | 334 | 24 | .052 | 3.00 | 146,600 | 149,635 | 65,500 | 21,315 | 383,050 | 156,710 | 139,525 | 600 | 4,200 |
| Orneville..... | 73 | 13 | .042 | 3.00 | 49,567 | 83,580 | 15,975 | 4,260 | 153,382 | 102,982 | 30,165 | | None |
| Parkman..... | 168 | 18 | .039 | 3.00 | 166,380 | 59,435 | 78,720 | 200 | 304,735 | 117,560 | 108,255 | 785 | None |
| Sangerville..... | 360 | 39 | .038 | 3.00 | 496,420 | 58,670 | 178,335 | 1,790 | 735,215 | 240,285 | 314,805 | | 4,131 |
| Sebec..... | 154 | 15 | .035 | 3.00 | 144,865 | 85,290 | 69,241 | 500 | 299,896 | 168,905 | 61,250 | | 905 |
| Shirley..... | 86 | 3 | .029 | 2.00 | 26,065 | 104,064 | 20,970 | 40,857 | 191,956 | 108,199 | 21,930 | | None |
| Wellington..... | 136 | 9 | .043 | 3.00 | 99,750 | 37,505 | 47,165 | 24,575 | 208,995 | 85,695 | 51,660 | | 532 |
| Williamsburg..... | 25 | 3 | .033 | 3.00 | 13,660 | 56,970 | 5,982 | | 76,612 | 64,980 | 5,650 | | None |
| Willimantic..... | 59 | 8 | .035 | 3.00 | 29,132 | 118,172 | 11,789 | 285 | 159,388 | 120,621 | 26,683 | | 1,000 |
| PLANTATIONS | | | | | | | | | | | | | |
| Barnard..... | 46 | | .0225 | 2.00 | 12,446 | 86,930 | 4,897 | 500 | 104,773 | 88,826 | 10,550 | | None |
| Elliottsville..... | 25 | 5 | .015 | 2.00 | 17,190 | 127,699 | 15,815 | 1,375 | 162,079 | 120,464 | 24,425 | | None |
| Kingsbury..... | 21 | | .038 | 3.00 | 7,530 | 107,147 | 5,679 | 1,150 | 121,506 | 109,992 | 4,685 | | None |
| Lake View..... | 115 | 1 | .039 | 2.00 | 6,375 | 305,677 | 13,325 | 109,073 | 434,450 | 171,787 | 140,265 | | 15,000 |
| | 5,735 | 361 | | | \$5,272,811 | \$3,216,590 | \$2,151,068 | \$368,639 | \$11,509,108 | \$3,790,018 | \$4,699,383 | \$3,885 | \$159,899 |

STATE ASSESSORS' REPORT.

PISCATAQUIS COUNTY—Continued.

| Towns. | Amount of taxes assessed on property | Amount of taxes assessed on polls | Stock in trade | Railroad company stock | | Railroad bonds | | Other bonds | | Bank stock | | Trust company stock | |
|--------------------|--------------------------------------|-----------------------------------|----------------|------------------------|-------|----------------|-------|-------------|---------|------------|----------|---------------------|-----------|
| | | | | No. | Value | No. | Value | No. | Value | No. | Value | No. | Value |
| Abbot..... | \$12,943 | \$471 | \$3,200 | | | | | | | | | | |
| Atkinson..... | 9,679 | 360 | 1,200 | | | | | | | | | | |
| Blanchard..... | 3,065 | 129 | 800 | | | | | | | | | | |
| Bowerbank..... | 1,363 | 17 | | | | | | | | | | | |
| Brownville..... | 49,545 | 1,933 | 44,650 | | | | | | | 10 | \$1,000 | 31 | \$3,100 |
| Dover..... | 43,383 | 1,632 | 65,850 | | | | | | | 15½ | 1,550 | 164 | 16,400 |
| Foxcroft..... | 44,082 | 1,695 | 125,820 | | | | | | | | | 143 | 14,300 |
| Greenville..... | 33,054 | 1,641 | 56,880 | | | | | | | 29 | 3,635 | 205 | 24,250 |
| Guilford..... | 36,254 | 1,632 | 71,375 | | | | | | | 55 | 5,500 | 525 | 57,165 |
| Medford..... | 7,969 | 183 | 1,400 | | | | | | | | | 4 | 400 |
| Milo..... | 77,389 | 2,622 | 126,650 | | | | | | | 1 | 90 | 97 | 13,080 |
| Monson..... | 19,915 | 1,002 | 12,650 | | | | | | \$3,000 | 1 | 100 | 23 | 2,070 |
| Orneville..... | 6,442 | 219 | | | | | | | | | | | |
| Parkman..... | 11,885 | 504 | 1,250 | | | | | | | | | | |
| Sangerville..... | 27,938 | 1,080 | 61,765 | | | | | | | | | 10 | 900 |
| Sebec..... | 10,496 | 462 | 8,675 | | | | | | | | | 3 | 300 |
| Shirley..... | 5,567 | 172 | 5,750 | | | | | | | | | | |
| Wellington..... | 8,986 | 408 | 3,350 | | | | | | | | | | |
| Williamsburg..... | 2,911 | 75 | | | | | | | | | | | |
| Williamstie..... | 5,578 | 177 | 250 | | | | | | | | | | |
| PLANTATIONS | | | | | | | | | | | | | |
| Barnard..... | 2,357 | 92 | | | | | | | | | | | |
| Elliottsville..... | 2,431 | 50 | 350 | | | | | | | | | | |
| Kingsbury..... | 4,617 | 63 | | | | | | | | | | | |
| Lake View..... | 16,944 | 230 | 3,000 | | | | | | | | | | |
| | \$444,813 | \$16,899 | \$594,865 | | | | | | \$3,000 | | \$11,875 | | \$131,965 |

STATE ASSESSORS' REPORT.

PISCATAQUIS COUNTY—Continued.

| TOWNS. | Gas company stock | | Water company stock | | Electric light company stock | | Other company stock | | Railroad property | Street railroad company property | Water company property | Electric light and power company property | Gas company property | Companies not otherwise enumerated |
|--------------------|-------------------|-------|---------------------|---------|------------------------------|-------|---------------------|---------|-------------------|----------------------------------|------------------------|---|----------------------|------------------------------------|
| | No. | Value | No. | Value | No. | Value | No. | Value | | | | | | |
| Abbot..... | | | | | | | | | \$2,000 | | \$1,500 | \$5,000 | | |
| Atkinson..... | | | | | | | | | | | | | | |
| Blanchard..... | | | | | | | | | 1,000 | | | | | |
| Bowerbank..... | | | | | | | | | | | | | | |
| Brownville..... | | | | | | | | | 114,700 | | 8,725 | 8,000 | | \$26,450 |
| Dover..... | | | 10 | \$1,000 | | | 15 | \$1,500 | 1,700 | | | 41,500 | | |
| Foxcroft..... | | | | | | | | | 8,500 | | | 5,000 | | |
| Greenville..... | | | | | | | | | 1,150 | | | 29,325 | | |
| Guilford..... | | | | | | | | | 5,300 | | | 1,500 | | |
| Medford..... | | | | | | | | | 3,450 | | | | | |
| Milo..... | | | | | | | | | 306,500 | | | 19,800 | | |
| Monson..... | | | 1 | 800 | | | | | 1,425 | | | 11,500 | | |
| Orneville..... | | | | | | | | | 675 | | | | | |
| Parkman..... | | | | | | | | | | | 2,500 | 11,200 | | |
| Sangerville..... | | | | | | | | | | | 330 | 6,000 | | |
| Sebec..... | | | | | | | | | 900 | | | 27,500 | | |
| Shirley..... | | | | | | | | 500 | 300 | | | | | |
| Wellington..... | | | | | | | | | | | | | | |
| Williamsburg..... | | | | | | | | | | | | | | |
| Willimantic..... | | | | | | | | | | | | | | |
| PLANTATIONS | | | | | | | | | | | | | | |
| Barnard..... | | | | | | | | | 1,200 | | | | | 3,000 |
| Elliottsville..... | | | | | | | | | 2,600 | | | | | 720 |
| Kingsbury..... | | | | | | | | | | | | | | |
| Lake View..... | | | | | | | | | 6,000 | | 2,000 | 15,000 | | |
| | | | | \$1,800 | | | | \$2,000 | \$457,400 | | \$15,055 | \$181,325 | | \$30,170 |

PISCATAQUIS COUNTY—Continued.

| TOWNS. | Cotton Mills | | Woolen Mills | | Pulp Mills | | Pulp & Paper Mills | | Paper Mills | | Saw Mills | | Other Mills | |
|--------------------|--------------|-------|--------------|-----------|------------|-------|--------------------|-------|-------------|-------|-----------|----------|-------------|-----------|
| | Spin. | Value | Sets | Value | No. | Value | No. | Value | No. | Value | No. | Value | No. | Value |
| Abbot..... | | | | | | | | | | | 1 | \$1,200 | | |
| Atkinson..... | | | | | | | | | | | 4 | 3,400 | | |
| Blanchard..... | | | | | | | | | | | | | 1 | \$500 |
| Bowerbank..... | | | | | | | | | | | | | | |
| Brownville..... | | | | | | | | | | | | | | 19,100 |
| Dover..... | | | 18 | \$158,100 | | | | | | | 1 | 3,000 | 1 | 1,300 |
| Foxcroft..... | | | *10 | 40,000 | | | | | | | 3 | 13,300 | 6 | 32,500 |
| Greenville..... | | | | | | | | | | | 1 | 4,855 | 1 | 15,000 |
| Guilford..... | | | 14 | 114,850 | | | | | | | | 12,500 | 3 | 8,300 |
| Medford..... | | | | | | | | | | | 2 | 2,100 | | |
| Milo..... | | | | | | | | | | | 2 | 7,700 | 5 | 96,000 |
| Monson..... | | | | | | | | | | | 3 | 4,325 | 4 | 37,325 |
| Orneville..... | | | | | | | | | | | | 2,200 | | |
| Parkman..... | | | | | | | | | | | | 1,000 | | |
| Sangerville..... | | | 12 | 224,000 | | | | | | | | | | |
| Sebec..... | | | | | | | | | | | | | | |
| Shirley..... | | | | | | | | | | | | | | 3,000 |
| Wellington..... | | | | | | | | | | | 5 | 13,720 | | |
| Williamsburg..... | | | | | | | | | | | | | | |
| Willimantic..... | | | | | | | | | | | 2 | 920 | | |
| PLANTATIONS | | | | | | | | | | | | | | |
| Barnard..... | | | | | | | | | | | 2 | 3,000 | | |
| Elliottsville..... | | | | | | | | | | | | | | |
| Kingsbury..... | | | | | | | | | | | | | | |
| Lake View..... | | | | | | | | | | | 1 | 5,000 | 2 | 27,000 |
| | | | 54 | \$536,950 | | | | | | | | \$81,220 | | \$237,025 |

*Machinery in Dover.

PISCATAQUIS COUNTY—Continued.

| Towns. | Machinery not taxed as real estate | Finished products in mills | Material in stock | Shipping | | Small Boats | | Value of wharf property | Logs and Pulp Wood | Lumber | Carriages | |
|--------------------|------------------------------------|----------------------------|-------------------|----------|----------|-------------|----------|-------------------------|--------------------|-----------|-----------|---------|
| | | | | Tons | Value | No. | Value | | | | No. | Value |
| Abbot..... | \$3,500 | | | | | | | | \$1,300 | \$22,960 | *2 | \$225 |
| Atkinson..... | 2,110 | | | | | | | | 12,250 | | | |
| Blanchard..... | 500 | | | | | | | | 800 | | | |
| Bowerbank..... | | | | | | 2 | \$100 | | | | | |
| Brownville..... | 3,400 | \$120 | \$7,000 | | | 9 | 595 | | 125 | | | |
| Dover..... | 5,700 | 63,500 | | | | 4 | 1,075 | | 100 | 4,575 | | |
| Foxcroft..... | | | 24,000 | | | 19 | 2,000 | | 109,078 | | | 200 |
| Greenville..... | | 2,000 | | \$15,000 | | 82 | 10,600 | | 20,325 | | | 400 |
| Guilford..... | 240 | 8,000 | 41,000 | | | 5 | 250 | | | 38,600 | | |
| Medford..... | 1,300 | | | | | | | | | 29,475 | | |
| Milo..... | 4,700 | | | | | 12 | 800 | | 267,325 | 30,276 | 4 | 100 |
| Monson..... | 625 | 16,180 | | | | 13 | 600 | | | 3,900 | | |
| Orneville..... | 750 | | | | | | | | 1,945 | 1,800 | | |
| Parkman..... | | | | | | | | | 1,700 | 8,370 | | |
| Sangerville..... | | 14,300 | | | | 3 | 100 | | | | 93 | 1,005 |
| Sebec..... | 400 | | | | | 10 | 1,225 | | 5,500 | | | |
| Shirley..... | 1,000 | | | | | | | | 37,457 | | | |
| Wellington..... | 500 | | | | | | | | 420 | 21,650 | | |
| Williamsburg..... | 340 | | | | | | | | | | | |
| Willimantic..... | | | | | | 6 | 385 | | | | | |
| PLANTATIONS | | | | | | | | | | | | |
| Barnard..... | | | | | | | | | | | 500 | |
| Elliottsville..... | 500 | | | | | 18 | 1,525 | | | | | |
| Kingsbury..... | | | | | | | | | | | | |
| Lake View..... | | | | | | 9 | 850 | | | 102,823 | | |
| | \$25,565 | \$104,100 | \$72,000 | | \$15,000 | | \$20,105 | | \$458,325 | \$264,929 | | \$1,930 |

*Motor cycles.

PISCATAQUIS COUNTY—Concluded.

| Towns. | Automobiles | | Musical Instruments | | Furniture | Value of other property | Value of property exempt by vote | Value of property exempted by assessors | Value of town property | Amount appropriated for schools | Amount appropriated for highways and bridges |
|--------------------|-------------|-----------|---------------------|-----------|-----------|-------------------------|----------------------------------|---|------------------------|---------------------------------|--|
| | No. | Value | No. | Value | | | | | | | |
| Abbot..... | 43 | \$12,500 | 24 | \$2,185 | | \$460 | | | \$400 | \$5,000 | \$2,000 |
| Atkinson..... | | 8,050 | | 1,200 | | | | | 2,000 | 2,400 | 4,033 |
| Blanchard..... | 13 | 1,850 | | | | | | | | 400 | 500 |
| Bowerbank..... | 3 | 425 | | | | | | | | | 250 |
| Brownville..... | 135 | 51,060 | 234 | 22,150 | | 10,920 | | \$1,050 | 3,000 | 16,851 | 4,333 |
| Dover..... | 154 | 54,050 | 156 | 15,425 | \$1,700 | 2,200 | \$5,000 | | 4,160 | 14,375 | 9,732 |
| Foxcroft..... | 146 | 58,525 | 213 | 22,230 | 2,200 | 3,000 | | 5,500 | 200 | 8,500 | 9,832 |
| Greenville..... | 83 | 33,025 | 176 | 16,100 | 3,150 | 200 | 40,000 | | 2,000 | 11,475 | 3,000 |
| Guilford..... | 162 | 63,100 | 163 | 17,785 | | 3,675 | | | 8,600 | 15,100 | 6,100 |
| Medford..... | 22 | 9,000 | 9 | 725 | | | | | | 1,400 | 800 |
| Milo..... | 180 | 56,050 | 221 | 21,415 | 3,400 | | 2,500 | | 4,000 | 28,845 | 13,620 |
| Monson..... | 48 | 13,875 | 72 | 5,975 | | 200 | | | 7,550 | 5,000 | 3,300 |
| Orneville..... | 17 | 4,800 | 3 | 325 | | | | 210 | | 1,510 | 2,950 |
| Parkman..... | 46 | 9,620 | 11 | 1,100 | | 2,085 | | | 500 | 2,000 | 4,233 |
| Sangerville..... | 69 | 26,040 | 66 | 7,595 | | 1,015 | | | 5,500 | 9,750 | 5,275 |
| Sebec..... | 49 | 10,100 | 22 | 2,425 | | | | | 1,500 | 2,125 | 3,083 |
| Shirley..... | 26 | 4,895 | 12 | 1,290 | | | | | 2,000 | 1,000 | 600 |
| Wellington..... | 25 | 8,355 | 9 | 1,004 | | 150 | | | | 2,500 | 3,800 |
| Williamsburg..... | 3 | 375 | | | | | | | | 425 | 1,450 |
| Willimantic..... | 11 | 1,100 | 5 | 475 | | | 200 | | 1,700 | 1,300 | 1,400 |
| PLANTATIONS. | | | | | | | | | | | |
| Barnard..... | 11 | 1,280 | | 75 | | | | | 2,000 | 300 | 900 |
| Elliottsville..... | 3 | 700 | 6 | 540 | | 12,810 | | | | 600 | |
| Kingsbury..... | *3 | 1,300 | | | | | | | | 880 | 2,200 |
| Lake View..... | 28 | 7,675 | 25 | 2,500 | | 3,350 | | | 500 | 6,750 | |
| | | \$437,750 | | \$142,519 | \$10,450 | \$40,065 | \$47,700 | \$6,760 | \$45,610 | \$138,486 | \$83,391 |

*Including auto truck, \$350.

STATE ASSESSORS' REPORT.

SAGADAHOC COUNTY.

| Towns. | No. of polls taxed | No. of polls not taxed | Rate of taxation | Rate of poll tax | Real estate resident | Real estate non-resident | Personal estate resident | Personal estate non-resident | Total value | Total value of land | Total value of buildings | Money at interest | Town debt |
|-----------------|--------------------|------------------------|------------------|------------------|----------------------|--------------------------|--------------------------|------------------------------|--------------|---------------------|--------------------------|-------------------|-----------|
| Arrowsic..... | 51 | 8 | .038 | \$3.00 | \$37,099 | \$17,100 | \$24,275 | \$2,055 | \$80,529 | \$29,192 | \$25,007 | | \$2,215 |
| Bath..... | 4,460 | | .032 | 3.00 | 7,195,831 | 2,170,672 | 2,587,517 | 245,900 | 12,199,920 | 3,429,532 | 5,936,971 | *\$677,535 | 246,000 |
| Bowdoin..... | 173 | | .038 | 3.00 | 164,550 | 106,430 | 62,855 | 36,995 | 370,830 | 163,475 | 102,505 | | None |
| Bowdoinham..... | 275 | | .036 | 3.00 | 374,355 | 66,940 | 166,530 | 53,015 | 660,840 | 215,350 | 225,945 | 5,500 | 5,030 |
| Georgetown..... | 126 | 24 | .029 | 3.00 | 109,770 | 222,070 | 35,070 | 9,890 | 376,800 | 115,620 | 216,220 | | 7,673 |
| Phippsburg..... | 287 | | .034 | 3.00 | 194,643 | 245,157 | 81,268 | 12,960 | 534,028 | 195,835 | 243,965 | | 8,735 |
| Richmond..... | 557 | 31 | .034 | 3.00 | 673,450 | 120,875 | 301,836 | 11,382 | 1,107,543 | 258,390 | 535,935 | | 1,830 |
| Topsham..... | 487 | 25 | .0266 | 3.00 | 1,039,399 | 379,560 | 251,221 | 33,725 | 1,703,905 | 707,214 | 711,745 | | 4,006 |
| West Bath..... | 96 | 7 | .0295 | 2.00 | 113,135 | 113,665 | 35,530 | 29,375 | 291,705 | 108,040 | 118,760 | | None |
| Woolwich..... | 250 | | .035 | 3.00 | 196,555 | 95,468 | 73,805 | 11,310 | 377,138 | 148,758 | 143,265 | | None |
| | 6,742 | 95 | | | \$10,098,787 | \$3,537,937 | \$3,619,907 | \$446,607 | \$17,703,238 | \$5,376,406 | \$8,260,318 | \$683,085 | \$275,489 |

*Intangible.

SAGADAHOC COUNTY—Continued.

| Towns. | Amount of taxes assessed on property | Amount of taxes assessed on polls | Stock in trade | Railroad company stock | | Railroad bonds | | Other bonds | | Bank stock | | Trust company stock | |
|-----------------|--------------------------------------|-----------------------------------|----------------|------------------------|----------|----------------|-------|-------------|---------|------------|-----------|---------------------|-----------|
| | | | | No. | Value | No. | Value | No. | Value | No. | Value | No. | Value |
| Arrowsic..... | \$3,060 | \$153 | | | | | | | | | | | |
| Bath..... | 390,397 | 13,380 | \$691,050 | | | | | | | 4063 | \$433,175 | 1021 | \$113,140 |
| Bowdoin..... | 14,091 | 519 | 3,000 | | | | | | | | | 5 | 500 |
| Bowdoinham..... | 23,790 | 825 | 34,600 | | | | | | | 106 | 10,600 | 1 | 100 |
| Georgetown..... | 10,927 | 378 | 2,250 | | | | | | | 88 | 8,800 | | |
| Phippsburg..... | 18,156 | 861 | 4,650 | | | | | | | 25 | 2,500 | 35 | 3,500 |
| Richmond..... | 37,656 | 1,671 | 61,307 | 265 | \$24,076 | | | 9 | \$8,200 | 6 | 600 | 4 | 400 |
| Topsham..... | 45,324 | 1,401 | 28,100 | | | | | | | 754 | 9,950 | 4 | 400 |
| West Bath..... | 8,605 | 192 | | | | | | | | | | | |
| Woolwich..... | 13,199 | 750 | 5,200 | | | | | | | 67 | 6,700 | 20 | 2,000 |
| | \$565,205 | \$20,130 | \$830,157 | | \$24,076 | | | | \$8,200 | | \$472,325 | | \$120,040 |

STATE ASSESSORS' REPORT.

SAGADAHOC COUNTY—Continued.

| Towns. | Gas company stock | | Water company stock | | Electric light company stock | | Other company stock | | Railroad property | Street railroad company property | Water company property | Electric light and power company property | Gas company property | Companies not otherwise enumerated |
|-----------------|-------------------|-------|---------------------|-------|------------------------------|---------|---------------------|----------|-------------------|----------------------------------|------------------------|---|----------------------|------------------------------------|
| | No. | Value | No. | Value | No. | Value | No. | Value | | | | | | |
| Arrowsic..... | | | | | | | | | | | | | | |
| Bath..... | | | | | | | 24 | \$2,400 | \$97,950 | \$42,350 | | *\$145,500 | | |
| Bowdoin..... | | | | | | | | | | | | | | |
| Bowdoinham..... | | | | | | \$2,500 | | 11,000 | 3,000 | | | 2,500 | | |
| Georgetown..... | | | | | | | | | | | | | | |
| Phippsburg..... | | | | | | | | | | | | | | |
| Richmond..... | | | | | | | | 80,960 | 4,000 | | | 8,000 | | |
| Topsham..... | | | | | | | | | 3,000 | 300 | | 8,100 | | |
| West Bath..... | | | | | | | | | | | | 3,000 | | |
| Woolwich..... | | | | | | | | | 9,700 | | | 21,400 | | |
| | | | | | | \$2,500 | | \$94,360 | \$117,650 | \$42,650 | | \$188,500 | | |

*Including gas company property.

SAGADAHOC COUNTY—Continued.

STATE ASSESSORS' REPORT.

| TOWNS. | Cotton Mills | | Woolen Mills | | Pulp Mills | | Pulp & Paper Mills | | Paper Mills | | Saw Mills | | Other Mills | |
|-----------------|--------------|-------|--------------|-------|------------|-------|--------------------|-----------|-------------|-------|-----------|---------|-------------|-----------|
| | Spin. | Value | Sets | Value | No. | Value | No. | Value | No. | Value | No. | Value | No. | Value |
| Arrowsic..... | | | | | | | | | | | 2 | \$3,500 | | |
| Bath..... | | | | | | | | | | | | | 2 | \$61,000 |
| Bowdoin..... | | | | | | | | | | | | | | |
| Bowdoinham..... | | | | | | | | | | | | | | |
| Georgetown..... | | | | | | | | | | | | | | |
| Phippsburg..... | | | | | | | | | | | | 2,200 | | |
| Richmond..... | | | | | | | | | | | | 2,000 | *3 | 25,000 |
| Topsham..... | | | | | | | | \$821,000 | | | | | 2 | 35,250 |
| West Bath..... | | | | | | | | | | | 1 | 500 | | |
| Woolwich..... | | | | | | | | | | | | 800 | | |
| | | | | | | | | \$821,000 | | | | | | |
| | | | | | | | | | | | | \$9,000 | | \$121,250 |

*Including 2 shoe factories, \$13,000.

SAGADAHOC COUNTY—Continued.

| Towns. | Machinery not taxed as real estate | Finished products in mills | Material in stock | Shipping | | Small Boats | | Value of wharf prop- erty | Logs and Pulp Wood | Lumber | Carriages | |
|-----------------|---|----------------------------------|----------------------|----------|----------|-------------|----------|------------------------------------|-----------------------|-----------|-----------|---------|
| | | | | Tons | Value | No. | Value | | | | No. | Value |
| Arrowsic..... | \$382 | | | 47 | \$150 | 15 | \$1,570 | | \$6,080 | \$2,700 | | |
| Bath..... | | | | 5098 | 69,017 | 156 | 24,275 | \$52,000 | 2,600 | | | |
| Bowdoin..... | 3,000 | | | | | | | | 400 | 33,000 | | |
| Bowdoinham..... | 800 | | | | | 7 | 915 | 500 | | 48,525 | | |
| Georgetown..... | 2,100 | | | 30 | 600 | 74 | 6,560 | 1,250 | 7,710 | | 7 | \$160 |
| Phippsburg..... | 1,150 | | | 391 | 5,413 | 103 | 14,655 | | 375 | 11,275 | 42 | 1,150 |
| Richmond..... | 3,400 | | | | | 17 | 2,400 | | | | 9 | 350 |
| Topsham..... | 54,625 | | | | 22,686 | 4 | 500 | | 21,350 | 15,125 | | 300 |
| West Bath..... | | | | | | 3 | 700 | | 250 | 29,375 | | |
| Woolwich..... | 3,250 | | | | | 22 | 2,350 | 2,900 | | 9,945 | | |
| | \$68,707 | | | | \$97,866 | | \$53,925 | \$56,650 | \$38,765 | \$149,945 | | \$1,060 |

SAGADAHOC COUNTY—Concluded.

| TOWNS. | Automobiles | | Musical Instruments | | Furniture | Value of other property | Value of property exempt by vote | Value of property exempted by assessors | Value of town property | Amount appropriated for schools | Amount appropriated for highways and bridges |
|-----------------|-------------|-----------|---------------------|-----------|-----------|-------------------------|----------------------------------|---|------------------------|---------------------------------|--|
| | No. | Value | No. | Value | | | | | | | |
| Arrowsic..... | 12 | \$4,462 | 12 | \$1,315 | | †\$375 | | | \$936 | \$600 | \$650 |
| Bath..... | *563 | 226,500 | 869 | 118,100 | \$34,000 | †402,575 | | | 60,000 | 109,774 | 96,470 |
| Bowdoin..... | 33 | 7,250 | | 600 | | | | | | 4,375 | 5,133 |
| Bowdoinham..... | 58 | 20,325 | 55 | 5,675 | | 1,050 | | | 2,000 | 5,150 | 6,300 |
| Georgetown..... | 14 | 4,250 | 21 | 1,480 | | 620 | | | 500 | 2,000 | 1,800 |
| Phippsburg..... | 54 | 25,055 | 72 | 6,675 | 900 | | | | 2,000 | 2,500 | 6,833 |
| Richmond..... | 76 | 41,170 | 122 | 16,020 | 550 | 75 | \$2,000 | \$1,150 | 3,500 | 9,200 | 4,866 |
| Topsham..... | 113 | 40,900 | 122 | 12,525 | | 8,815 | | | 3,000 | 12,975 | 11,764 |
| West Bath..... | 19 | 6,625 | | | | | | | | 1,790 | 2,797 |
| Woolwich..... | 52 | 11,350 | 37 | 1,850 | | 190 | | | 1,000 | 2,000 | 3,939 |
| | | \$387,887 | | \$164,240 | \$35,450 | \$413,700 | \$2,000 | \$2,150 | \$73,936 | \$150,364 | \$140,552 |

*Including 13 motor cycles.

†Estates held in trust.

‡House boat.

SOMERSET COUNTY.

| TOWNS. | No. of polls taxed | No. of polls not taxed. | Rate of taxation. | Rate of poll tax. | Real estate resident. | Real estate non-resident. | Personal estate resident. | Personal estate non-resident. | Total value. | Total value of land | Total value of buildings. | Money at interest | Town debt. |
|-------------------|--------------------|-------------------------|-------------------|-------------------|-----------------------|---------------------------|---------------------------|-------------------------------|--------------|---------------------|---------------------------|-------------------|------------|
| Anson..... | 683 | 45 | .05 | \$3.00 | \$609,725 | \$165,550 | \$181,878 | \$5,070 | \$962,223 | \$361,120 | \$414,155 | | \$36,801 |
| Athens..... | 228 | 17 | .045 | 3.00 | 202,555 | 40,285 | 117,535 | 13,015 | 373,390 | 97,120 | 145,720 | | 1,000 |
| Bingham..... | 331 | 15 | .038 | 3.00 | 451,450 | 164,310 | 152,460 | 77,650 | 845,870 | 200,260 | 415,500 | | 17,371 |
| Cambridge..... | 105 | 7 | .038 | 2.00 | 97,021 | 11,660 | 57,631 | 5,415 | 171,727 | 61,276 | 127,423 | | 405 |
| Canaan..... | 236 | 28 | .0355 | 2.00 | 233,900 | 39,975 | 101,830 | 12,100 | 387,855 | 146,452 | 237,403 | | None |
| Concord..... | 64 | 13 | .042 | 3.00 | 44,800 | 80,695 | 21,970 | 26,540 | 174,005 | 101,705 | 23,790 | | 1,802 |
| Cornville..... | 197 | 16 | .0395 | 2.00 | 217,855 | 39,990 | 95,865 | 11,925 | 365,635 | 145,875 | 111,970 | | None |
| Detroit..... | 126 | 10 | .038 | 3.00 | 111,730 | 26,440 | 29,810 | 2,650 | 170,630 | 62,380 | 75,790 | | None |
| Embsden..... | 131 | 5 | .036 | 3.00 | 78,670 | 159,870 | 40,030 | 144,370 | 418,240 | 172,905 | 60,435 | | None |
| Fairfield..... | 1,281 | 50 | .03 | 2.50 | 1,579,770 | 273,160 | 662,640 | 85,170 | 2,600,740 | 471,195 | 1,381,735 | \$4,540 | 25,000 |
| Harmony..... | 219 | 15 | .045 | 2.50 | 202,840 | 40,140 | 127,270 | 38,710 | 408,960 | 125,380 | 117,600 | | 14,510 |
| Hartland..... | 356 | | .03 | 3.00 | 373,660 | 250,235 | 184,575 | 263,200 | 1,071,670 | 303,245 | 320,650 | | 18,296 |
| Madison..... | 1,013 | 58 | .026 | 3.00 | 1,921,267 | 895,445 | 646,981 | 168,440 | 3,632,133 | 839,402 | 1,977,310 | | 12,301 |
| Mercer..... | 120 | 16 | .043 | 3.00 | 110,125 | 16,937 | 50,612 | 1,200 | 178,874 | 51,392 | 75,670 | | None |
| Moscow..... | 113 | 4 | .042 | 2.50 | 101,667 | 117,615 | 27,525 | 7,700 | 254,507 | 155,437 | 63,845 | | 1,000 |
| New Portland..... | 255 | 15 | .054 | 3.00 | 225,785 | 62,325 | 101,005 | 300 | 389,415 | 171,580 | 116,530 | | Not given |
| Norridgewock..... | 432 | 28 | .037 | 3.00 | 475,290 | 119,725 | 216,215 | 31,195 | 852,425 | 264,020 | 340,995 | 6,100 | 22,457 |
| Palmyra..... | 241 | 30 | .044 | 2.00 | 271,420 | 61,040 | 94,130 | 1,245 | 427,835 | 156,825 | 175,635 | | Surplus |
| Pittsfield..... | 833 | 86 | .033 | 3.00 | 952,255 | 439,100 | 294,845 | 285,205 | 1,971,405 | 462,940 | 928,415 | | 84,159 |
| Ripley..... | 110 | 22 | .035 | 3.00 | 111,425 | 22,935 | 51,840 | 4,320 | 190,520 | 82,730 | 51,630 | | None |
| Skowhegan..... | 1,600 | 34 | .031 | 3.00 | 2,605,590 | 727,540 | 1,144,530 | 178,375 | 4,656,035 | 1,408,955 | 1,924,145 | 140,000 | 151,450 |
| Smithfield..... | 117 | 9 | .037 | 2.00 | 112,910 | 48,520 | 32,760 | 7,110 | 201,300 | 88,655 | 72,775 | | None |
| Solon..... | 301 | 39 | .047 | 3.00 | 299,955 | 104,450 | 131,460 | 7,470 | 543,335 | 200,465 | 203,940 | 9,575 | 12,023 |
| St. Albans..... | 282 | 8 | .039 | 3.00 | 290,140 | 45,355 | 129,225 | 4,450 | 469,170 | 181,185 | 154,310 | 16,550 | None |
| Starks..... | 161 | 1 | .046 | 3.00 | 143,620 | 39,835 | 57,965 | 3,285 | 244,705 | 113,495 | 69,980 | | 4,293 |

| PLANTATIONS | | | | | | | | | | | | | | |
|---------------------|--------|-----|-------|------|--------------|-------------|-------------|-------------|--------------|-------------|--------------|-------|-----------|-----------|
| Bigelow..... | 19 | | .015 | 1.50 | 13,140 | 60,783 | 6,932 | | 80,855 | 68,823 | 5,300 | | None | |
| Brighton..... | 84 | 9 | .045 | 2.00 | 36,465 | 76,105 | 24,482 | 4,472 | 141,504 | 88,000 | 24,570 | | 1,000 | |
| Carstunk..... | 58 | 2 | .025 | 2.00 | 61,300 | 194,925 | 18,645 | | 274,870 | 203,610 | 52,615 | | None | |
| Dead River..... | 28 | | .024 | 1.00 | 18,935 | 141,888 | 10,334 | 13,360 | 184,517 | 150,698 | 10,125 | | None | |
| Dennistown..... | 39 | | .01 | 1.00 | 19,962 | 188,509 | 9,260 | 4,520 | 222,251 | 173,846 | 34,625 | | None | |
| Flagstaff..... | 27 | | .034 | 3.00 | 18,785 | 137,500 | 8,392 | 750 | 165,427 | 143,275 | 13,010 | | None | |
| Highland..... | 21 | | .031 | 2.00 | 5,146 | 81,887 | 5,240 | | 92,273 | 85,083 | 1,950 | | None | |
| Jackman..... | 330 | 1 | .0352 | 3.00 | 258,408 | 230,310 | 126,740 | 6,685 | 622,143 | 244,318 | 244,400 | | None | |
| Lexington..... | 45 | 11 | .073 | 3.00 | 21,759 | 41,781 | 15,078 | 4,000 | 82,618 | 57,205 | 6,335 | | 2,484 | |
| Long Pond..... | 70 | | .0177 | 2.00 | 152,935 | 36,088 | 97,540 | 3,500 | 290,063 | 148,728 | 40,295 | | None | |
| Mayfield..... | 2 | 1 | .015 | 1.50 | 1,725 | 98,545 | 500 | | 100,770 | 97,420 | 2,850 | | None | |
| Moose River..... | 164 | | .0345 | 3.00 | 252,280 | 162,465 | 270,135 | | 684,880 | 293,465 | 121,250 | | 3,238 | |
| Pleasant Ridge..... | 21 | 6 | .0313 | 3.00 | 27,900 | 64,800 | 10,640 | 1,225 | 104,565 | 79,950 | 12,750 | | None | |
| The Forks..... | 53 | 4 | .017 | 1.00 | 22,875 | 81,783 | 16,430 | 50 | 121,138 | 81,983 | 22,675 | | None | |
| West Forks..... | 51 | | .02 | 1.50 | 27,395 | 127,475 | 12,430 | | 167,300 | 134,945 | 19,925 | | None | |
| | 10,597 | 605 | | | \$12,769,435 | \$5,717,776 | \$5,385,395 | \$1,425,172 | \$25,297,778 | \$8,477,173 | \$10,010,038 | | \$178,065 | \$408,090 |

STATE ASSESSORS' REPORT.

| PLANTATIONS. | | | | | | | | | | |
|---------------------|------------------|-----------------|--------------------|-------|--|--------------|-----------------|------------------|----|------------------|
| Bigelow..... | 1,212 | 28 | | | | | | | | |
| Brighton..... | 6,367 | 168 | 350 | | | | | | | |
| Caratunk..... | 6,871 | 116 | 1,500 | | | | 5 | 375 | | |
| Dead River..... | 4,428 | 28 | 1,200 | | | | | | | |
| Dennistown..... | 2,222 | 39 | | | | | | | | |
| Flagstaff..... | 5,624 | 81 | 1,800 | | | | | | | |
| Highland..... | 2,861 | 42 | | | | | | | | |
| Jackman..... | 21,899 | 990 | 49,050 | | | | | | 60 | 3,600 |
| Lexington..... | 6,031 | 135 | | | | | | | | |
| Long Pond..... | 5,134 | 140 | 4,500 | | | | | | | |
| Mayfield..... | 1,511 | 3 | | | | | | | | |
| Moose River..... | 23,626 | 492 | 8,600 | | | | | | | |
| Pleasant Ridge..... | 3,272 | 63 | | | | | | | | |
| The Forks..... | 2,058 | 53 | 4,200 | | | | | | | |
| West Forks..... | 3,346 | 76 | | | | | | | | |
| | \$848,461 | \$29,506 | \$1,226,250 | | | \$500 | \$25,100 | \$225,388 | | \$117,180 |

SOMERSET COUNTY—Continued.

| Towns. | Cotton Mills | | Woolen Mills | | Pulp Mills | | Pulp & Paper Mills | | Paper Mills | | Saw Mills | | Other Mills | | |
|-------------------|--------------|-------|--------------|----------|------------|----------|--------------------|-------|-------------|-----------|-----------|---------|-------------|----------|--------|
| | Spin. | Value | Sets | Value | No. | Value | No. | Value | No. | Value | No. | Value | No. | Value | |
| Anson..... | | | | | | | | | | | 3 | \$8,250 | | | |
| Athens..... | | | | | | | | | | | 2 | 1,600 | | | |
| Bingham..... | | | | | | | | | | | 1 | 2,000 | 4 | \$79,000 | |
| Cambridge..... | | | | | | | | | | | 2 | 2,300 | | | |
| Canaan..... | | | | | | | | | | | | 1,100 | | | |
| Concord..... | | | | | | | | | | | 1 | 400 | 1 | 500 | |
| Cornville..... | | | | | | | | | | | 2 | 1,200 | 3 | 200 | |
| Detroit..... | | | | | | | | | | | | | | | |
| Emden..... | | | | | 1 | \$75,000 | | | | | | | | | |
| Fairfield..... | | | 8 | \$59,000 | 2 | 55,000 | | | | | 2 | 1,000 | | | |
| Harmony..... | | | *1 | 3,000 | | | | | | | 2 | 7,850 | 9 | 179,000 | |
| Hartland..... | | | 15 | 425,600 | | | | | | | 2 | 1,150 | | | |
| Madison..... | | | 25 | 315,725 | 1 | 557,000 | | | | | 4 | 2,300 | | | |
| Mercer..... | | | | | | | | | 1 | \$685,625 | 1 | 500 | | | |
| Moscow..... | | | | | | | | | | | 2 | 1,600 | | | |
| New Portland..... | | | | | | | | | | | 1 | 3,000 | | | |
| Norridgewock..... | | | | | | | | | | | 2 | 3,000 | 4 | 25,500 | |
| Palmyra..... | | | | | | | | | | | | 2,150 | 1 | 2,200 | |
| Pittsfield..... | | | 138 | 363,900 | | | | | | | | | | 1 | 21,000 |
| Ripley..... | | | | | | | | | | | 1 | 1,650 | | | |
| Skowhegan..... | | | 24 | 140,600 | 2 | 92,995 | | | | | 1 | 4,500 | 8 | 75,650 | |
| Smithfield..... | | | | | | | | | | | | | | | |
| Solon..... | | | | | | 47,400 | | | | | | | | | |
| St. Albans..... | | | | | | | | | | | 5 | 15,500 | | | |
| Starks..... | | | | | | | | | | | | 3,100 | 2 | 7,800 | |

STATE ASSESSORS' REPORT.

PLANTATIONS.

| | | | | | | | | | | | | | | | |
|----------------------|--|--|--|-----|-------------|--|-----------|--|--|---|-----------|---|-----------|--|-----------|
| Bigelow | | | | | | | | | | 1 | 250 | | | | |
| Brighton | | | | | | | | | | | 1,500 | 1 | 1,000 | | |
| Caratunk | | | | | | | | | | 2 | 1,300 | | | | |
| Dead River | | | | | | | | | | | | | | | |
| Dennistown | | | | | | | | | | 1 | 700 | | | | |
| Flagstaff | | | | | | | | | | | | | | | |
| Highland | | | | | | | | | | 1 | 8,600 | | | | |
| Jackman | | | | | | | | | | 1 | 28,000 | | | | |
| Lexington | | | | | | | | | | | | | | | |
| Long Pond | | | | | | | | | | | | | | | |
| Mayfield | | | | | | | | | | | | | | | |
| Moose River | | | | | | | | | | | 29,770 | | 30,000 | | |
| Pleasant Ridge | | | | | | | | | | | | | | | |
| The Forks | | | | | | | | | | | | | | | |
| West Forks | | | | | | | | | | | | | | | |
| | | | | 111 | \$1,307,825 | | \$827,395 | | | | \$685,625 | | \$134,270 | | \$421,850 |

*Yarn mill.

†Including shoddy mill \$14,500.

‡Shoe factory.

SOMERSET COUNTY—Continued.

| Towns. | Machinery not taxed as real estate | Finished products in mills | Material in stock | Shipping | | Small Boats | | Value of wharf prop- erty | Logs and Pulp Wood | Lumber | Carriages | |
|-------------------|---|----------------------------------|----------------------|----------|-------|-------------|-------|------------------------------------|-----------------------|---------|-----------|-------|
| | | | | Tons | Value | No. | Value | | | | No. | Value |
| Anson..... | | | | | | | | | \$2,245 | \$1,460 | 5 | \$600 |
| Athens..... | | | | | | | | | | 25,335 | 27 | 735 |
| Bingham..... | | | | | | | | | 85,500 | | | |
| Cambridge..... | | | | | | | | | 5,300 | 5,415 | 31 | 735 |
| Canaan..... | \$1,500 | | | | | | | | 4,220 | | | 2,285 |
| Concord..... | 1,975 | | | | | | | | 25,150 | | | |
| Cornville..... | 200 | | | | | | | | 6,725 | | | |
| Detroit..... | 500 | | | | | | | | | 1,500 | | |
| Embden..... | 915 | \$9,020 | | | | | | | 135,000 | | | |
| Fairfield..... | | 25,600 | \$44,000 | | | 1 | \$100 | | 1,300 | 152,000 | | 800 |
| Harmony..... | 800 | | 1,500 | | | | 200 | | 650 | 50,010 | | 925 |
| Hartland..... | 106,300 | | | | | | 1,875 | | 9,650 | | | |
| Madison..... | | | *170,000 | | | | | | 300,000 | | | |
| Mercer..... | 700 | | | | | | | | | 1,700 | | |
| Moseow..... | 500 | | | | | | | | 7,200 | | | |
| New Portland..... | 500 | | | | | | | | 1,400 | | 151 | 3,210 |
| Norridgewock..... | | 3,000 | 1,200 | | | | | | 24,200 | | | |
| Palmyra..... | | | | | | | | | | | | |
| Pittsfield..... | 193,800 | 24,000 | 55,000 | | | | | | 5,300 | | | |
| Ripley..... | 300 | | | | | | | | 5,150 | | | |
| Skowhegan..... | 139,500 | | | | | 7 | 850 | | 29,050 | 11,350 | 1 | 600 |
| Smithfield..... | 975 | | | | | 51 | 1,115 | | | 4,400 | | |
| Scion..... | 1,125 | | 200 | | | | | | | 21,375 | 16 | 1,000 |
| St. Albans..... | 2,375 | | | | | 12 | 495 | | 1,600 | | | |
| Starks..... | | | | | | | | | 150 | | | |

| PLANTATIONS. | | | | | | | | | | |
|---------------------|-----------|----------|-----------|--|---|---------|--|-----------|-----------|----------|
| Bigelow..... | | | | | | | | | | |
| Brighton..... | 250 | | 250 | | | | | 1,600 | 1,950 | |
| Caratunk..... | 75 | | | | 4 | 275 | | 340 | | |
| Dead River..... | | | | | | | | | 7,000 | |
| Dennistown..... | | | | | 8 | 175 | | | | |
| Flagstaff..... | | | | | | | | | | |
| Highland..... | | | | | | | | | | |
| Jackman..... | | | | | 9 | 700 | | | | |
| Lexington..... | 575 | | | | | | | | | |
| Long Pond..... | | | | | 3 | 525 | | 63,000 | 15,000 | |
| Mayfield..... | | | | | | | | | | |
| Moose River..... | | | | | 1 | 100 | | 204,000 | 15,050 | |
| Pleasant Ridge..... | 1,425 | | | | | | | | | |
| The Forks..... | 100 | | | | 2 | 100 | | | | |
| West Forks..... | | | | | | | | | | †6 |
| | \$454,390 | \$61,620 | \$272,150 | | | \$6,510 | | \$918,730 | \$317,045 | \$11,290 |

*Including finished products in mills.

†Motor cycles.

SOMERSET COUNTY—Concluded.

| Towns. | Automobiles | | Musical Instruments | | Furniture | Value of other property | Value of property exempt by vote | Value of property exempted by assessors | Value of town property | Amount appropriated for schools | Amount appropriated for highways and bridges |
|-------------------|-------------|----------|---------------------|---------|-----------|-------------------------|----------------------------------|---|------------------------|---------------------------------|--|
| | No. | Value | No. | Value | | | | | | | |
| Anson..... | 147 | \$38,825 | 83 | \$8,225 | | | \$101,375 | | \$14,830 | \$15,244 | \$10,000 |
| Athens..... | 45 | 10,050 | 32 | 3,350 | | \$5,860 | | 200 | 4,238 | 6,585 | |
| Bingham..... | 66 | 24,075 | 43 | 6,375 | | | | 4,500 | 10,500 | 6,333 | |
| Cambridge..... | 34 | 6,225 | 16 | 1,615 | | 1,515 | | | 1,000 | 2,500 | |
| Canaan..... | | 14,576 | | 1,850 | | 12,100 | | | 1,500 | 4,046 | 3,933 |
| Concord..... | 7 | 2,000 | | | | | | | 500 | 1,000 | 2,700 |
| Cornville..... | 48 | 12,035 | 20 | 1,650 | | 2,550 | | \$2,215 | 2,900 | 3,660 | 5,908 |
| Detroit..... | 19 | 2,900 | 10 | 465 | | | | | 850 | 800 | 1,771 |
| Embsden..... | 29 | 5,975 | 8 | 1,150 | | | | | 375 | 3,000 | 4,000 |
| Fairfield..... | 196 | 60,930 | 300 | 28,540 | | 126,940 | 25,000 | 10,000 | 7,000 | 24,825 | 10,000 |
| Harmony..... | 61 | 17,850 | | 2,575 | | 5,300 | 1,800 | 1,700 | 100 | 5,710 | 6,533 |
| Hartland..... | | 44,050 | | 16,325 | | 5,200 | | | | 7,950 | 3,908 |
| Madison..... | 197 | 71,175 | 131 | 16,300 | | 9,730 | | | 11,792 | 27,150 | 18,500 |
| Mercer..... | 21 | 5,250 | | | | | | 265 | 100 | 1,200 | 2,850 |
| Moscow..... | 12 | 4,500 | 6 | 900 | | | | | 600 | 2,060 | 3,500 |
| New Portland..... | 74 | 25,500 | 33 | 4,450 | \$580 | 100 | | | 1,000 | 5,000 | Not given |
| Norridgewock..... | 119 | 35,915 | 81 | 8,875 | | 6,430 | | | | 9,200 | 9,333 |
| Palmyra..... | 68 | 20,430 | | | | | | | | 3,400 | 4,650 |
| Pittsfield..... | 204 | 67,125 | 157 | 15,700 | 1,000 | | 5,000 | | 86,000 | 16,000 | 8,664 |
| Ripley..... | 38 | 7,970 | 9 | 1,250 | | | | | 500 | 1,150 | 1,350 |
| Skowhegan..... | 405 | 216,100 | 453 | 50,850 | 12,550 | | 75,000 | 9,000 | 111,200 | 31,500 | 73,333 |
| Smithfield..... | 23 | 5,275 | | | | 2,800 | | | | 1,300 | 1,700 |
| Solon..... | 78 | 23,650 | 46 | 4,460 | | 1,250 | 1,500 | | 400 | 9,300 | 6,033 |
| St Albans..... | 85 | 18,190 | 35 | 2,820 | | | | 175 | 10,000 | 4,750 | 6,533 |
| Starks..... | 33 | 7,600 | 16 | 1,900 | | 725 | | 225 | 800 | 2,000 | 1,850 |

| PLANTATIONS | | | | | | | | | | | |
|----------------|-----|-----------|----|-----------|----------|-----------|-----------|----------|-----------|-----------|-----------|
| Bigelow | 8 | 2,000 | | | | | | | 40 | | |
| Brighton | 13 | 3,175 | | | 295 | | | | 1,100 | 2,300 | |
| Caratunk | 21 | 5,525 | 13 | 1,725 | | | | 240 | 1,600 | 1,510 | |
| Dead River | 13 | 2,325 | 3 | 300 | | | | | 1,560 | 400 | |
| Dennistown | 6 | 1,450 | | | 4,700 | | | | 100 | | |
| Flagstaff | 11 | 1,500 | 5 | 360 | | | | | 1,300 | 1,117 | |
| Highland | 9 | 1,525 | | | | | | | 50 | 200 | |
| Jackman | 102 | 40,050 | 61 | 4,600 | 8,135 | | | | 2,235 | 2,500 | |
| Lexington | | 2,065 | | 200 | | | | 50 | 750 | 3,100 | |
| Long Pond | 16 | 2,845 | 7 | 825 | 8,555 | | | 350 | 674 | 175 | |
| Mayfield | 1 | 300 | | | | | | | 2,500 | | |
| Moose River | 32 | 12,200 | 21 | 2,100 | 15,825 | | | | 1,800 | 500 | |
| Pleasant Ridge | 8 | 2,650 | | | | | | | 400 | 1,594 | |
| The Forks | 16 | 5,625 | 1 | 200 | 50 | | | 200 | 870 | 1,542 | |
| West Forks | 16 | 5,350 | 11 | 865 | | | | | 1,395 | | |
| | | \$336,756 | | \$190,800 | \$14,130 | \$218,060 | \$209,675 | \$23,580 | \$255,987 | \$212,357 | \$217,405 |

STATE ASSESSORS' REPORT.

WALDO COUNTY.

| TOWNS. | No. of polls taxed | No. of polls not taxed. | Rate of taxation. | Rate of poll tax. | Real estate resident. | Real estate non-resident. | Personal estate resident. | Personal estate non-resident. | Total value. | Total value of land | Total value of buildings. | Money at interest | Town debt. |
|-----------------------|--------------------|-------------------------|-------------------|-------------------|-----------------------|---------------------------|---------------------------|-------------------------------|--------------|---------------------|---------------------------|-------------------|------------|
| Belfast..... | 1,445 | 143 | .053 | \$3.00 | \$2,364,147 | \$172,180 | \$849,592 | \$18,840 | \$3,403,759 | \$628,850 | \$1,907,477 | \$52,800 | \$594,190 |
| Belmont..... | 82 | 13 | .0415 | 3.00 | 61,020 | 26,707 | 22,520 | 3,050 | 113,297 | 37,122 | 50,605 | 200 | 1,300 |
| Brooks..... | 177 | 26 | .042 | 3.00 | 254,750 | 40,650 | 106,980 | 3,100 | 405,480 | 131,720 | 163,680 | | 13,498 |
| Burnham..... | 188 | | .038 | 3.00 | 146,590 | 61,475 | 65,035 | 26,540 | 299,640 | 111,290 | 96,775 | | None |
| Frankfort..... | 188 | 20 | .043 | 3.00 | 170,185 | 42,910 | 74,910 | 18,675 | 306,680 | 111,760 | 101,335 | | 5,901 |
| Freedom..... | 130 | 9 | .05 | 2.00 | 115,335 | 16,675 | 71,970 | 12,650 | 216,630 | 66,545 | 65,465 | | None |
| Islesborough..... | 184 | 33 | .028 | 3.00 | 233,980 | 806,481 | 64,990 | 24,365 | 1,129,816 | 436,523 | 603,038 | | Surplus |
| Jackson..... | 90 | 15 | .04 | 3.00 | 91,460 | 33,415 | 47,090 | 150 | 172,115 | 81,620 | 43,255 | | 561 |
| Knox..... | 142 | 18 | .05 | 3.00 | 123,731 | 23,710 | 70,127 | 2,221 | 219,789 | 81,035 | 66,406 | | 3,700 |
| Liberty..... | 165 | 19 | .046 | 3.00 | 142,090 | 30,465 | 66,460 | 2,650 | 241,665 | 86,155 | 86,400 | | None |
| Lincolnton..... | 232 | 52 | .04125 | 2.50 | 202,375 | 93,965 | 49,525 | 4,320 | 350,185 | 153,810 | 142,530 | | 5,878 |
| Monroe..... | 185 | 26 | .053 | 3.00 | 180,603 | 30,708 | 89,715 | 5,260 | 306,286 | 110,811 | 100,500 | | None |
| Montville..... | 222 | 21 | .046 | 3.00 | 203,475 | 29,165 | 115,870 | 3,245 | 351,755 | 129,730 | 102,910 | | None |
| Morrill..... | 78 | 13 | .033 | 3.00 | 101,335 | 9,655 | 50,202 | 1,700 | 162,892 | 57,795 | 53,195 | | 924 |
| Northport..... | 137 | 22 | .032 | 2.50 | 153,800 | 249,340 | 38,980 | 10,345 | 452,465 | 151,930 | 251,210 | | 1,000 |
| Palermo..... | 179 | 10 | .049 | 3.00 | 127,555 | 34,295 | 80,615 | 6,295 | 248,760 | 106,930 | 54,920 | | None |
| Prospect..... | 121 | 20 | .039 | 3.00 | 119,740 | 25,650 | 40,911 | 1,640 | 187,841 | 57,565 | 87,825 | | None |
| Searsmont..... | 190 | 43 | .0315 | 3.00 | 215,650 | 41,945 | 116,365 | 4,980 | 378,940 | 118,920 | 138,675 | | 2,000 |
| Searsport..... | 274 | 21 | .03 | 3.00 | 367,595 | 261,974 | 250,970 | 44,660 | 925,199 | 183,930 | 445,039 | 113,540 | None |
| Stockton Springs..... | 317 | 20 | .03 | 3.00 | 266,409 | 183,575 | 86,933 | 19,815 | 556,232 | 103,859 | 346,125 | | 1,500 |
| Swanville..... | 109 | 22 | .043 | 3.00 | 88,322 | 27,413 | 36,448 | 5,195 | 157,378 | 60,649 | 55,086 | 400 | None |
| Thorndike..... | 135 | 13 | .034 | 3.00 | 181,120 | 32,045 | 94,525 | 2,365 | 310,055 | 113,100 | 100,065 | | None |
| Troy..... | 206 | 31 | .04 | 3.00 | 206,130 | 34,050 | 108,280 | 8,800 | 357,260 | 132,550 | 107,630 | 650 | 3,868 |
| Unity..... | 241 | 22 | .041 | 3.00 | 323,545 | 52,825 | 120,375 | 13,270 | 510,015 | 173,195 | 203,175 | | 730 |
| Waldo..... | 100 | 13 | .0415 | 3.00 | 105,609 | 21,565 | 49,175 | 4,300 | 180,649 | 72,895 | 54,279 | | 1,317 |
| Winterport..... | 369 | 42 | .042 | 3.00 | 380,420 | 70,310 | 115,015 | 1,175 | 566,920 | 185,305 | 265,425 | 900 | 2,500 |
| | 5,885 | 687 | | | \$6,926,971 | \$2,453,148 | \$2,882,578 | \$249,006 | \$12,511,703 | \$3,685,594 | \$5,694,525 | \$168,490 | \$638,867 |

WALDO COUNTY—Continued.

| TOWNS. | Amount of taxes assessed on property | Amount of taxes assessed on polls | Stock in trade | Railroad company stock | | Railroad bonds | | Other bonds | | Bank stock | | Trust company stock | |
|-----------------------|--------------------------------------|-----------------------------------|----------------|------------------------|-------|----------------|-------|-------------|-------|------------|-----------|---------------------|----------|
| | | | | No. | Value | No. | Value | No. | Value | No. | Value | No. | Value |
| Belfast..... | \$180,399 | \$4,335 | \$280,450 | | | | | | | 674 | \$64,255 | 390 | \$35,100 |
| Belmont..... | 4,703 | 246 | 200 | | | | | | | | | | |
| Brooks..... | 17,030 | 531 | 23,250 | | | | | | | 33 | 2,970 | 17 | 1,275 |
| Burnham..... | 11,386 | 561 | 5,575 | | | | | | | 10 | 1,000 | 10 | 500 |
| Frankfort..... | 13,187 | 564 | 6,800 | | | | | | | | | | |
| Freedom..... | 10,831 | 260 | 5,350 | | | | | | | 13 | 1,170 | | |
| Ialesborough..... | 31,634 | 552 | 3,450 | | | \$27,600 | | | | 96 | 9,600 | | |
| Jackson..... | 6,884 | 270 | 5,000 | | | | | | | | | | |
| Knox..... | 10,989 | 426 | 1,300 | | | | | | | 15 | 1,350 | 10 | 900 |
| Liberty..... | 11,116 | 495 | 5,100 | | | | | | | 1 | 100 | | |
| Lincolnton..... | 14,445 | 580 | 2,000 | | | | | | | 12 | 1,200 | | |
| Monroe..... | 16,233 | 555 | 3,350 | | | | | | | 4 | 360 | | |
| Montville..... | 16,180 | 666 | 3,900 | | | | | | | 53 | 5,300 | 10 | 1,000 |
| Morrill..... | 5,375 | 234 | 1,075 | | | | | | | 28 | 2,520 | | |
| Northport..... | 14,478 | 342 | 1,550 | | | | | | | 100 | 10,000 | | |
| Palermo..... | 12,189 | 537 | 1,000 | | | | | | | | | | |
| Prospect..... | 7,328 | 363 | 5,850 | | | | | | | 34 | 350 | 1 | 100 |
| Searsport..... | 11,936 | 570 | 22,900 | | | | | | | 35 | 3,500 | 15 | 1,500 |
| Searsport..... | 27,755 | 822 | 38,825 | | | | | | | 405 | 46,560 | | |
| Stockton Springs..... | 16,687 | 951 | 19,850 | | | | | | | 4 | 400 | 180 | 8,100 |
| Swanville..... | 6,767 | 327 | 2,000 | | | | | | | | | | |
| Thorndike..... | 10,541 | 405 | 13,740 | | | | | | | 29 | 2,900 | 29 | 2,900 |
| Troy..... | 14,290 | 618 | 6,300 | | | | | | | | | | |
| Unity..... | 20,910 | 723 | 14,350 | | | | | | | 9 | 900 | | |
| Waldo..... | 7,497 | 300 | 4,000 | | | | | | | | | | |
| Winterport..... | 23,810 | 1,107 | 20,700 | | | | | | | 28 | 2,800 | | |
| | \$524,578 | \$17,240 | \$497,865 | | | \$27,600 | | | | | \$157,235 | | \$51,375 |

STATE ASSESSORS' REPORT.

WALDO COUNTY—Continued.

| Towns. | Gas company stock | | Water company stock | | Electric light company stock | | Other company stock | | Railroad property | Street railroad company property | Water company property | Electric light and power company property | Gas company property | Companies not otherwise enumerated |
|-----------------------|-------------------|---------|---------------------|-------|------------------------------|-------|---------------------|----------|-------------------|----------------------------------|------------------------|---|----------------------|------------------------------------|
| | No. | Value | No. | Value | No. | Value | No. | Value | | | | | | |
| Belfast..... | | | | | | | | | \$9,100 | | \$62,000 | *\$81,500 | | \$107,400 |
| Belmont..... | | | | | | | | | | | | | | |
| Brooks..... | | | | | | | | | 2,100 | | 3,650 | 6,000 | | 3,500 |
| Burnham..... | | | | | | | | | 9,000 | | | 10,055 | | |
| Frankfort..... | | | | | | | | | | | | 4,500 | | |
| Freedom..... | | | | | | | | | | | | | | |
| Islesborough..... | | | | | | | | | | | | | | |
| Jackson..... | | | | | | | | | | | | | | |
| Knox..... | | | | | | | | | | | | 2,250 | | |
| Liberty..... | | | | | | | | | | | | | | |
| Lincolnville..... | | | | | | | | | | | | | | |
| Monroe..... | | | | | | | | | | | | 4,000 | | |
| Montville..... | | | | | | | | | | | | | | |
| Morrill..... | | | | | | | | | | | | | | |
| Northport..... | | | | | | | | | | | 6,600 | 2,000 | | |
| Palermo..... | | | | | | | | | | | | | | |
| Prospect..... | | | | | | | | | 2,335 | | | 4,000 | | |
| Searsmont..... | | | | | | | | | | | | | | |
| Searsport..... | 40 | \$4,000 | | | | | 344 | \$18,380 | 3,500 | | | 4,000 | | |
| Stockton Springs..... | | | | | | | 10 | 1,000 | 95,000 | | | 6,500 | | 24,548 |
| Swanville..... | | | | | | | | | | | | | | |
| Thorndike..... | | | | | | | | | 1,650 | | | 3,500 | | |
| Troy..... | | | | | | | | | | | | | | |
| Unity..... | | | | | | | | | 2,000 | | | 8,000 | | |
| Waldo..... | | | | | | | | | 1,300 | | | 1,500 | | |
| Winterport..... | | | | | | | | | 3,800 | | 1,000 | 7,000 | | 1,500 |
| | | \$4,000 | | | | | | \$19,380 | \$129,785 | | \$73,250 | \$144,805 | | \$136,948 |

*Including gas company property.

WALDO COUNTY—Continued.

| Towns. | Cotton Mills | | Woolen Mills | | Pulp Mills | | Pulp & Paper Mills | | Paper Mills | | Saw Mills | | Other Mills | |
|-----------------------|--------------|-------|--------------|-------|------------|-------|--------------------|-------|-------------|-------|-----------|----------|-------------|----------|
| | Spin. | Value | Sets | Value | No. | Value | No. | Value | No. | Value | No. | Value | No. | Value |
| Belfast..... | | | | | | | | | | | 1 | \$1,500 | *3 | \$32,000 |
| Belmont..... | | | | | | | | | | | 1 | 600 | | |
| Brooks..... | | | | | | | | | | | 1 | 600 | | |
| Burnham..... | | | | | | | | | | | 2 | 2,380 | | |
| Frankfort..... | | | | | | | | | | | | | | |
| Freedom..... | | | | | | | | | | | 3 | 1,800 | | |
| Islesborough..... | | | | | | | | | | | | | | |
| Jackson..... | | | | | | | | | | | 1 | 350 | | |
| Knox..... | | | | | | | | | | | 1 | 450 | | |
| Liberty..... | | | | | | | | | | | 2 | 850 | 7 | 3,150 |
| Lincolnton..... | | | | | | | | | | | 4 | 1,540 | | |
| Monroe..... | | | | | | | | | | | 1 | 400 | 1 | 600 |
| Montville..... | | | | | | | | | | | | 1,500 | | |
| Morrill..... | | | | | | | | | | | | | | |
| Northport..... | | | | | | | | | | | | | | |
| Palermo..... | | | | | | | | | | | | | | |
| Prospect..... | | | | | | | | | | | | | | |
| Searsmont..... | | | | | | | | | | | 3 | 3,000 | 5 | 4,000 |
| Searsport..... | | | | | | | | | | | | 3,000 | | |
| Stockton Springs..... | | | | | | | | | | | | | | |
| Swanville..... | | | | | | | | | | | 1 | 800 | | |
| Thordike..... | | | | | | | | | | | | 350 | | |
| Troy..... | | | | | | | | | | | | | | |
| Unity..... | | | | | | | | | | | | | | |
| Waldo..... | | | | | | | | | | | 1 | 250 | | |
| Winterport..... | | | | | | | | | | | | 3,575 | 2 | 2,550 |
| | | | | | | | | | | | | \$22,945 | | \$42,300 |

*Including shoe factory, \$24,000.

STATE ASSESSORS' REPORT.

WALDO COUNTY—Continued.

| Towns. | Machinery not taxed as real estate | Finished products in mills | Material in stock | Shipping | | Small Boats | | Value of wharf prop- erty | Logs and Pulp Wood | Lumber | Carriages | |
|------------------------|---|----------------------------------|----------------------|----------|----------|-------------|----------|------------------------------------|-----------------------|-----------|-----------|----------|
| | | | | Tons | Value | No. | Value | | | | No. | Value |
| Belfast | \$29,000 | | | 107 | \$2,033 | 26 | \$3,490 | \$14,000 | | \$6,800 | 361 | \$10,675 |
| Belmont | 800 | | | | | | | | \$300 | | | |
| Brooks | 3,000 | | | | | | | | | 6,300 | | |
| Burnham | 2,150 | | | | | 1 | 100 | | 12,990 | 9,600 | 56 | 1,025 |
| Frankfort | 21,950 | | | | | 3 | 300 | 2,150 | 8,975 | 8,505 | 14 | 385 |
| Freedom | 3,300 | | | | | | | | 650 | 16,720 | 49 | 2,865 |
| Islesborough | 1,350 | | | 119 | 1,700 | 107 | 23,875 | 1,000 | | | | |
| Jackson | 380 | | | | | | | | | 350 | | |
| Knox | 1,986 | | | | | | | | | 1,125 | | |
| Liberty | 1,500 | | | | | 8 | 300 | | | 2,150 | 12 | 400 |
| Lincolntonville | 400 | | | | | 2 | 250 | | | 5,450 | | |
| Monroe | 895 | | | | | | | | | 8,425 | 24 | 465 |
| Montville | 2,000 | | | | | | | | | 2,500 | 65 | 2,155 |
| Morrill | 630 | | | | | | | | | 6,105 | 22 | 640 |
| Northport | 2,750 | | | | | 25 | 2,875 | 3,000 | | 3,500 | | |
| Palermo | 700 | | | | | 2 | 175 | | | 4,575 | | |
| Prospect | 1,050 | | | | | 6 | 590 | 150 | | 400 | 35 | 755 |
| Searsmont | | \$660 | | | | 1 | 50 | | | 8,590 | 49 | 985 |
| Searsport | | | | | | 10 | 1,790 | 5,000 | | | | |
| Stockton Springs | | | \$3,000 | | 17,833 | 23 | 1,880 | 90,000 | | 2,000 | | 150 |
| Swanville | 450 | | | | | | | | | 4,700 | | |
| Thorndike | | | | | | | | | | 1,600 | | |
| Troy | 1,300 | | | | | | | | | 8,575 | 6 | 140 |
| Unity | | | | | | 6 | 150 | | | 4,300 | | |
| Waldo | 655 | | | | | | | | | 2,000 | 80 | 980 |
| Winterport | 1,900 | | | | 300 | | 525 | 9,600 | 8,335 | 560 | | |
| | \$77,946 | \$660 | \$3,000 | | \$21,866 | | \$36,350 | \$124,900 | \$33,650 | \$112,430 | | \$21,620 |

WALDO COUNTY—Concluded.

| Towns. | Automobiles | | Musical Instruments | | Furniture | Value of other property | Value of property exempt by vote | Value of property exempted by assessors | Value of town property | Amount appropriated for schools | Amount appropriated for highways and bridges |
|-----------------------|-------------|-----------|---------------------|----------|-----------|-------------------------|----------------------------------|---|------------------------|---------------------------------|--|
| | No. | Value | No. | Value | | | | | | | |
| Belfast..... | 387 | \$148,100 | 208 | \$25,625 | \$18,700 | \$106,517 | | | \$4,500 | \$29,750 | \$67,000 |
| Belmont..... | 9 | 2,000 | 11 | 975 | | 250 | | \$2,590 | | 1,000 | 700 |
| Brooks..... | 40 | 13,050 | 40 | 3,950 | 100 | 340 | \$2,000 | 4,600 | 600 | 4,650 | 2,500 |
| Burnham..... | 44 | 13,645 | 21 | 2,100 | | | | | 1,800 | 3,033 | 1,900 |
| Frankfort..... | 25 | 7,250 | 31 | 2,920 | | 840 | | | 2,000 | 5,335 | 3,050 |
| Freedom..... | 51 | 17,285 | 5 | 500 | | 335 | | | 350 | 1,300 | 2,000 |
| Ialesborough..... | | | 45 | 3,700 | | | | | 3,000 | 3,800 | 4,466 |
| Jackson..... | 22 | 4,150 | 10 | 750 | | | | | | 1,500 | 2,340 |
| Knox..... | 41 | 8,525 | | | | | | | | 2,000 | 2,000 |
| Liberty..... | 39 | 11,575 | 9 | 900 | | 385 | | | 350 | 1,200 | 3,700 |
| Lincolnville..... | 63 | 7,825 | | | | | | 60 | 450 | 100 | 2,000 |
| Monroe..... | 67 | 14,500 | 13 | 1,250 | | | | | 825 | 2,250 | 2,000 |
| Montville..... | 47 | 15,665 | 27 | 2,635 | | 3,210 | | | 3,100 | 7,500 | 4,000 |
| Morrill..... | 28 | 8,325 | 13 | 1,275 | | | | | 2,500 | 1,000 | 700 |
| Northport..... | 34 | 6,125 | 22 | 2,100 | 2,000 | | | | | 1,800 | 1,800 |
| Palermo..... | 38 | 12,025 | 14 | 1,490 | | 260 | 2,000 | | | 2,500 | 2,000 |
| Prospect..... | 22 | 7,425 | 14 | 1,475 | | | | | | 1,500 | 3,560 |
| Searsmont..... | 36 | 14,200 | 28 | 2,395 | | 800 | | | 310 | 1,500 | 4,800 |
| Searsport..... | 70 | 23,160 | 21 | 2,345 | | | | | 1,000 | 3,300 | 2,200 |
| Stockton Springs..... | 75 | 18,175 | 47 | 3,875 | | 9,705 | | | 2,738 | 4,050 | 4,500 |
| Swanville..... | 24 | 5,000 | | | | | | | 500 | 900 | 3,325 |
| Thorndike..... | 43 | 19,675 | 22 | 2,005 | | 700 | | | 400 | 1,500 | 3,500 |
| Troy..... | 52 | 12,875 | 32 | 2,935 | | | 1,215 | | 1,500 | 2,500 | 6,033 |
| Unity..... | 85 | 27,305 | 53 | 5,525 | | 8,000 | | | 1,025 | 4,080 | 6,083 |
| Waldo..... | 26 | 6,825 | 4 | 200 | | 1,500 | | | | 1,500 | 1,500 |
| Winterport..... | | 18,000 | | 4,365 | | | | | 1,000 | 4,000 | 8,600 |
| | | \$442,685 | | \$75,290 | \$20,800 | \$132,842 | \$5,215 | \$7,250 | \$22,448 | \$91,548 | \$151,757 |

STATE ASSESSORS' REPORT.

WASHINGTON COUNTY.

| Towns. | No. of polls taxed | No. of polls not taxed. | Rate of taxation. | Rate of poll tax. | Real estate resident. | Real estate non-resident. | Personal estate resident. | Personal estate non-resident. | Total value. | Total value of land | Total value of buildings. | Money at interest | Town debt. |
|---------------------|--------------------|-------------------------|-------------------|-------------------|-----------------------|---------------------------|---------------------------|-------------------------------|--------------|---------------------|---------------------------|-------------------|------------|
| Addison..... | 226 | 16 | .052 | \$3.00 | \$146,452 | \$52,985 | \$49,875 | \$300 | \$249,612 | \$83,702 | \$115,735 | | None |
| Alexander..... | 84 | 6 | .0404 | 3.00 | 42,094 | 23,829 | 30,892 | | 96,815 | 36,558 | 29,365 | | \$1,000 |
| Baileyville..... | 536 | 22 | .038 | 3.00 | 126,225 | 1,313,597 | 98,950 | 668,775 | 2,205,547 | 140,192 | 1,299,630 | | 45,000 |
| Baring..... | 68 | 1 | .033 | 3.00 | 53,163 | 35,787 | 37,875 | 24,000 | 150,825 | 43,615 | 45,335 | | None |
| Beddington..... | 14 | 2 | .038 | 3.00 | 5,095 | 32,221 | 2,795 | | 40,111 | 32,436 | 4,890 | | 1,092 |
| Brookton..... | 53 | 10 | .031 | 3.00 | 24,460 | 80,070 | 11,270 | | 116,400 | 86,755 | 18,375 | | None |
| Calais..... | 1,550 | 40 | .042 | 3.00 | 1,680,350 | 354,775 | 990,833 | 153,567 | 3,179,575 | 710,125 | 1,325,000 | \$155,000 | 128,500 |
| Conterville..... | 25 | 4 | .03056 | 3.00 | 7,212 | 97,434 | 2,447 | | 107,093 | 101,871 | 2,775 | | None |
| Charlotte..... | 74 | 11 | .06 | 3.00 | 49,080 | 29,975 | 21,752 | 250 | 101,057 | 53,775 | 25,280 | | 1,921 |
| Cherryfield..... | 360 | 15 | .054 | 3.00 | 273,780 | 63,990 | 86,466 | 42,318 | 466,532 | 96,865 | 240,885 | 6,100 | 6,500 |
| Columbia..... | 148 | 6 | .0435 | 3.00 | 89,600 | 71,240 | 20,875 | 240 | 181,955 | 116,245 | 44,595 | | None |
| Columbia Falls..... | 170 | 11 | .0479 | 3.00 | 140,240 | 32,635 | 44,815 | 23,375 | 241,065 | 90,310 | 82,565 | 800 | None |
| Cooper..... | 55 | 2 | .043 | 2.00 | 27,901 | 53,290 | 10,888 | 6,310 | 98,389 | 67,890 | 13,311 | | None |
| Crawford..... | 34 | 3 | .016 | 3.00 | 12,820 | 144,450 | 4,225 | | 161,495 | 154,695 | 2,575 | | 318 |
| Cutler..... | 145 | 18 | .046 | 3.00 | 57,615 | 60,605 | 27,995 | 1,615 | 147,830 | 72,610 | 45,610 | | None |
| Danforth..... | 293 | 41 | .046 | 3.00 | 291,235 | 200,483 | 143,426 | 127,348 | 762,490 | 261,647 | 230,071 | | 25,212 |
| Deblois..... | 21 | 3 | .041 | 3.00 | 8,380 | 26,150 | 4,075 | | 38,585 | 28,935 | 5,575 | | None |
| Dennysville..... | 107 | 3 | .046 | 3.00 | 66,900 | 43,540 | 55,830 | 5,800 | 172,070 | 46,380 | 64,060 | 1,500 | 3,825 |
| East Machias..... | 355 | 18 | .038 | 3.00 | 232,095 | 99,650 | 122,843 | 57,630 | 512,218 | 55,000 | 267,745 | | 13,628 |
| Eastport..... | 1,200 | | .04 | 3.00 | 1,391,100 | 26,625 | 777,500 | 1,600 | 2,196,825 | 357,150 | 1,060,575 | 18,700 | 65,753 |
| Edmunds..... | 125 | 4 | .054 | 3.00 | 45,145 | 66,118 | 29,749 | 3,785 | 144,797 | 90,968 | 20,296 | | None |
| Forest City..... | 26 | | .029 | 3.00 | 14,144 | 15,201 | 7,977 | 2,816 | 40,138 | 16,139 | 13,206 | | None |
| Harrington..... | 265 | 25 | .0425 | 3.00 | 226,915 | 45,401 | 73,183 | 530 | 346,029 | 95,113 | 177,203 | | 181,676 |
| Jonesborough..... | 134 | 11 | .05 | 2.50 | 73,764 | 43,669 | 27,976 | 10,667 | 155,976 | 69,418 | 47,915 | | None |
| Jonesport..... | 535 | 13 | .042 | 3.00 | 372,350 | 102,930 | 224,289 | 89,360 | 788,929 | 180,865 | 294,415 | 3,000 | 11,228 |
| Lubec..... | 846 | 15 | .039 | 3.00 | 543,855 | 185,444 | 293,693 | 325,098 | 1,348,090 | 210,664 | 518,635 | 14,300 | 27,353 |

| | | | | | | | | | | | | | |
|-------------------|--------|-------|-------|------|-------------|-------------|-------------|-------------|--------------|-------------|-------------|-----------|-----------|
| Machias | 539 | 17 | .039 | 3.00 | 467,525 | 151,175 | 353,140 | 73,436 | 1,050,276 | 156,154 | 462,546 | 21,826 | |
| Machiasport | 265 | 10 | .052 | 3.00 | 159,444 | 49,545 | 46,101 | 20,845 | 275,935 | 67,819 | 141,170 | 2,251 | |
| Marion | 15 | 5 | .029 | 3.00 | 9,249 | 163,781 | 2,860 | 7,240 | 183,130 | 160,530 | 12,500 | None | |
| Marshfield | 59 | 4 | .0443 | 3.00 | 33,175 | 21,225 | 10,554 | 200 | 65,154 | 35,080 | 19,320 | 1,500 | |
| Meddybemps | 30 | 2 | .07 | 3.00 | 18,197 | 22,400 | 4,855 | 1,580 | 47,032 | 25,087 | 15,510 | 575 | |
| Milbridge | 328 | 64 | .043 | 3.00 | 303,128 | 35,214 | 129,221 | 3,105 | 470,668 | 112,470 | 225,872 | 8,055 | |
| Northfield | 24 | 2 | .042 | 3.00 | 11,511 | 61,757 | 4,017 | 100 | 77,385 | 58,588 | 14,680 | None | |
| Pembroke | 286 | 69 | .046 | 3.00 | 219,247 | 46,349 | 73,965 | 150 | 344,711 | 97,413 | 168,183 | 13,842 | |
| Perry | 216 | 10 | .046 | 3.00 | 130,529 | 36,918 | 64,511 | 11,400 | 243,358 | 92,613 | 74,834 | 2,000 | |
| Princeton | 271 | 21 | .049 | 3.00 | 173,840 | 90,143 | 129,265 | 4,715 | 397,963 | 136,883 | 127,100 | 9,232 | |
| Robbinston | 188 | 23 | .04 | 3.00 | 107,338 | 31,266 | 45,710 | 12,068 | 196,382 | 47,019 | 91,585 | None | |
| Roque Bluffs | 40 | 3 | .0415 | 3.00 | 19,264 | 19,260 | 6,955 | 1,304 | 46,783 | 22,930 | 15,594 | None | |
| Steuben | 199 | 20 | .054 | 3.00 | 138,094 | 79,877 | 43,278 | 12,980 | 274,229 | 125,306 | 92,665 | 1,200 | |
| Talmadge | 20 | 4 | .038 | 2.00 | 6,416 | 86,519 | 6,013 | | 98,948 | 90,204 | 2,731 | None | |
| Topsfield | 71 | 5 | .036 | 2.00 | 24,780 | 98,004 | 27,180 | 505 | 150,469 | 107,000 | 15,784 | 8,000 | |
| Trescott | 116 | 11 | .056 | 3.00 | 50,837 | 17,401 | 18,734 | 675 | 87,647 | 36,793 | 31,445 | 2,500 | |
| Vanceboro | 157 | 8 | .042 | 3.00 | 81,235 | 87,325 | 41,085 | 3,975 | 213,620 | 56,180 | 112,400 | None | |
| Waite | 42 | 2 | .0389 | 3.00 | 13,970 | 72,214 | 6,305 | | 92,439 | 81,584 | 4,600 | None | |
| Westley | 44 | 3 | .0337 | 3.00 | 35,765 | 71,395 | 11,405 | 1,005 | 119,570 | 96,105 | 11,055 | None | |
| Whiting | 90 | 8 | .04 | 3.00 | 70,983 | 34,747 | 44,735 | 3,549 | 154,014 | 70,740 | 34,990 | None | |
| Whitneyville | 67 | 2 | .049 | 3.00 | 41,885 | 16,730 | 16,475 | 955 | 76,045 | 36,727 | 21,888 | 1,600 | |
| PLANTATIONS | | | | | | | | | | | | | |
| Codyville | 17 | 1 | .0145 | 1.00 | 4,045 | 117,265 | 2,460 | | 123,770 | 118,417 | 2,893 | None | |
| Grand Lake Stream | 65 | 3 | .0475 | 3.00 | 26,901 | 81,857 | 7,890 | 3,575 | 119,623 | 79,598 | 28,560 | None | |
| No. 14 | 22 | | .035 | 1.00 | 7,372 | 67,877 | 2,670 | 150 | 78,069 | 66,839 | 8,410 | None | |
| No. 21 | 22 | | .027 | 2.00 | 10,205 | 43,395 | 4,535 | 200 | 58,335 | 46,365 | 7,235 | None | |
| | 10,642 | 596 | | | \$3,166,265 | \$4,906,233 | \$4,314,463 | \$1,709,092 | \$19,096,053 | \$5,324,337 | \$7,748,161 | \$208,600 | \$581,705 |

STATE ASSESSORS' REPORT.

WASHINGTON COUNTY—Continued.

| Towns. | Amount of taxes assessed on property | Amount of taxes assessed on polls | Stock in trade | Railroad company stock | | Railroad bonds | | Other bonds | | Bank stock | | Trust company stock | |
|---------------------|--------------------------------------|-----------------------------------|----------------|------------------------|-------|----------------|-------|-------------|-------|------------|-------|---------------------|-------|
| | | | | No. | Value | No. | Value | No. | Value | No. | Value | No. | Value |
| Addison..... | \$12,979 | \$678 | \$7,150 | | | | | | | | | 10 | \$750 |
| Alexander..... | 3,911 | 252 | 2,135 | | | | | | | | | | |
| Baileyville..... | 83,810 | 1,608 | 19,225 | | | | | | | | | | |
| Baring..... | 4,976 | 204 | 1,250 | | | | | | | | | | |
| Beddington..... | 1,524 | 42 | | | | | | | | | | | |
| Brookton..... | 3,620 | 159 | 3,100 | | | | | | | | | | |
| Calais..... | 133,542 | 4,650 | 265,390 | | | | | \$50,000 | 1526 | \$77,850 | 455 | 45,500 | |
| Centerville..... | 3,272 | 75 | | | | | | | | | | | |
| Charlotte..... | 6,063 | 222 | 100 | | | | | | | | | | |
| Cherryfield..... | 25,192 | 1,080 | 13,550 | | | | | | 4 | 360 | 59 | 5,310 | |
| Columbia..... | 7,915 | 444 | 1,000 | | | | | | | | 1 | 100 | |
| Columbia Falls..... | 11,547 | 510 | 10,350 | | | | | | 2 | 200 | 1 | 100 | |
| Cooper..... | 4,230 | 110 | | | | | | | | | | | |
| Crawford..... | 2,584 | 102 | | | | | | | | | | | |
| Cutler..... | 6,800 | 435 | 2,750 | | | | | | | | | | |
| Danforth..... | 35,074 | 879 | 62,236 | | | | | | 10 | 600 | 31 | 1,998 | |
| Deblois..... | 1,581 | 63 | 200 | | | | | | | | | | |
| Dennyville..... | 7,915 | 321 | 13,650 | | | | | | 45 | 1,750 | 1 | 50 | |
| East Machias..... | 18,439 | 1,065 | 10,150 | | | | | | 64 | 6,400 | 9 | 900 | |
| Eastport..... | 87,873 | 3,600 | 212,700 | | | | | | 500 | 50,000 | 48 | 8,675 | |
| Edmunds..... | 7,819 | 375 | 1,600 | | | | | | 2 | 200 | | | |
| Forest City..... | 1,164 | 78 | 2,700 | | | | | | | | | | |
| Harrington..... | 14,706 | 795 | 10,965 | | | | | | 10 | 830 | 51 | 5,600 | |
| Jonesborough..... | 7,708 | 325 | 3,075 | | | | | | 2 | 100 | | | |
| Jonesport..... | 33,135 | 1,605 | 29,370 | | | | | | 18 | 1,800 | 30 | 3,000 | |
| Lubec..... | 52,574 | 2,538 | 78,589 | | | | | | 10 | 100 | 200 | 18,800 | |

| | | | | | | | | | | | |
|------------------------|------------------|-----------------|------------------|--|--|--|--|-----------------|------------------|-----|------------------|
| Machias..... | 40,960 | 1,617 | 3,500 | | | | | 405 | 31,284 | 159 | 31,182 |
| Machiasport..... | 14,948 | 795 | 14,690 | | | | | 10 | 3,000 | | |
| Marion..... | 5,307 | 45 | | | | | | | | | |
| Marshfield..... | 2,886 | 177 | | | | | | | | | |
| Meddybemps..... | 3,292 | 90 | 50 | | | | | | | | |
| Milbridge..... | 20,238 | 984 | 14,625 | | | | | 6 | 600 | 129 | 15,009 |
| Northfield..... | 3,250 | 72 | | | | | | | | | |
| Pembroke..... | 15,856 | 858 | 16,225 | | | | | | | | |
| Perry..... | 11,194 | 648 | 4,200 | | | | | 40 | 3,600 | | |
| Princeton..... | 19,503 | 813 | 50,200 | | | | | 30 | 1,050 | | |
| Robbinston..... | 7,855 | 564 | 15,600 | | | | | 10 | 225 | | |
| Roque Bluffs..... | 1,941 | 120 | 25 | | | | | 2 | 130 | | |
| Steuben..... | 14,808 | 597 | 6,300 | | | | | 10 | 1,000 | | |
| Talmadge..... | 3,762 | 40 | | | | | | | | | |
| Topsfield..... | 5,420 | 142 | 1,000 | | | | | 10 | 500 | | |
| Trescott..... | 4,908 | 348 | | | | | | 2 | 160 | | |
| Vanceboro..... | 8,972 | 471 | 11,075 | | | | | | | 5 | 500 |
| Waite..... | 3,597 | 126 | | | | | | | | | |
| Wesley..... | 4,029 | 132 | 710 | | | | | 6 | 600 | | |
| Whiting..... | 6,160 | 270 | 1,250 | | | | | 18 | 1,800 | 5 | 500 |
| Whitneyville..... | 3,726 | 201 | 1,000 | | | | | | | | |
| PLANTATIONS | | | | | | | | | | | |
| Codyville..... | 1,794 | 17 | | | | | | | | | |
| Grand Lake Stream..... | 5,682 | 195 | 725 | | | | | | | | |
| No. 14..... | 2,732 | 22 | | | | | | | | | |
| No. 21..... | 1,575 | 44 | | | | | | | | | |
| | \$793,838 | \$31,613 | \$892,410 | | | | | \$50,000 | \$184,139 | | \$137,974 |

STATE ASSESSORS' REPORT

WASHINGTON COUNTY—Continued.

| TOWNS. | Gas company stock | | Water company stock | | Electric light company stock | | Other company stock | | Railroad property | Street railroad company property | Water company property | Electric light and power company property | Gas company property | Companies not otherwise enumerated |
|---------------------|-------------------|-------|---------------------|-------|------------------------------|---------|---------------------|---------|-------------------|----------------------------------|------------------------|---|----------------------|------------------------------------|
| | No. | Value | No. | Value | No. | Value | No. | Value | | | | | | |
| Addison..... | | | | | | | | | | | | | | |
| Alexander..... | | | | | | | | | | | | | | |
| Baileyville..... | | | | | | | | | \$4,100 | | | | | |
| Baring..... | | | | | | | | | 1,500 | | | | | |
| Beddington..... | | | | | | | | | | | | | | |
| Brookton..... | | | | | | | | | | | | | | |
| Calais..... | | | 5 | \$500 | | | | | 37,750 | \$40,000 | \$110,000 | \$21,150 | \$12,000 | \$10,000 |
| Centerville..... | | | | | | | | | | | | | | |
| Charlotte..... | | | | | | | | | | | | | | |
| Cherryfield..... | | | | | | \$3,500 | 12 | \$2,160 | 2,740 | | | | | 11,282 |
| Columbia..... | | | | | | | | | 2,000 | | | 4,500 | | 4,800 |
| Columbia Falls..... | | | 2 | 550 | | | | | 2,470 | | | | | |
| Cooper..... | | | | | | | | | | | | | | |
| Crawford..... | | | | | | | | | | | | | | |
| Cutler..... | | | | | | | | | | | | | | |
| Danforth..... | | | | | | | | | 10,600 | | | 1,500 | | |
| Deblois..... | | | | | | | | | | | | | | |
| Dennysville..... | | | | | | | | | 2,000 | | | | | |
| East Machias..... | | | | | | | | | 5,250 | | | | | |
| Eastport..... | | | | | | | | | 24,400 | | | 16,000 | | |
| Edmunds..... | | | | | | | | | | | | | | |
| Forest City..... | | | | | | | | | | | | | | |
| Harrington..... | | | | | | | 1 | 250 | 2,050 | | 200 | | | |
| Jonesborough..... | | | | | | | | | | | | | | |
| Jonesport..... | | | | | | | | | | | | | | |
| Lubec..... | | | | | | | | | | | | 1,000 | | 292,194 |

| | | | | | | | | | | | |
|------------------------|----|-------|--|-------|--|-----------|----------|-----------|-----------|----------|-----------|
| Machias..... | | | | | | 5,750 | | 26,000 | 41,000 | | 19,775 |
| Machiasport..... | | | | | | 1,000 | | | | | 17,945 |
| Marion..... | | | | | | | | | | | |
| Marblefield..... | | | | | | | | | | | |
| Meddybemps..... | | | | | | | | | | | |
| Milbridge..... | 20 | 2,000 | | | | | | | | | |
| Northfield..... | | | | | | | | | | | |
| Pembroke..... | | | | | | 1,700 | | | 16,600 | | 3,550 |
| Perry..... | | | | 1,500 | | 450 | | 12,000 | 1,500 | | |
| Princeton..... | | | | | | 1,950 | | | 5,000 | | |
| Robbinston..... | | | | | | | | | 3,450 | | |
| Roque Bluffs..... | | | | | | | | | | | |
| Steuben..... | | | | | | 465 | | 335 | | | |
| Talmadge..... | | | | | | | | | | | |
| Topsfield..... | | | | | | | | | | | |
| Trescott..... | | | | | | | | | | | |
| Vanceboro..... | | | | | | 37,275 | | | | | |
| Waite..... | | | | | | | | | | | |
| Wesley..... | | | | | | | | | | | |
| Whiting..... | | | | | | | | | | | |
| Whitneyville..... | | | | | | 700 | | | | | |
| PLANTATIONS | | | | | | | | | | | |
| Codyville..... | | | | | | | | | | | |
| Grand Lake Stream..... | | | | | | | | | | | |
| No. 14..... | | | | | | | | | | | |
| No. 21..... | | | | | | | | | | | |
| | | | | | | \$3,050 | | | | | |
| | | | | | | \$5,000 | | | | | |
| | | | | | | \$2,410 | | | | | |
| | | | | | | \$144,150 | \$40,000 | \$148,535 | \$111,700 | \$12,000 | \$359,546 |

WASHINGTON COUNTY—Continued.

| TOWNS. | Cotton Mills | | Woolen Mills | | Pulp Mills | | Pulp & Paper Mills | | Paper Mills | | Saw Mills | | Other Mills | |
|---------------------|--------------|-------|--------------|-------|------------|-------|--------------------|-----------|-------------|-------|-----------|--------|-------------|---------|
| | Spin. | Value | Sets | Value | No. | Value | No. | Value | No. | Value | No. | Value | No. | Value |
| Addison..... | | | | | | | | | | | | | | |
| Alexander..... | | | | | | | | | | | | | | |
| Baileyville..... | | | | | | | 1 | \$850,000 | | | 2 | \$275 | | |
| Baring..... | | | | | | | | | | | | | 2 | \$9,800 |
| Beddington..... | | | | | | | | | | | | | | |
| Brookton..... | | | | | | | | | | | | | | |
| Calais..... | | | | | | | | | | | | 60,000 | | *46,000 |
| Centerville..... | | | | | | | | | | | | | | |
| Charlotte..... | | | | | | | | | | | 1 | 500 | | |
| Cherryfield..... | | | | | | | | | | | | 29,000 | 4 | 10,800 |
| Columbia..... | | | | | | | | | | | 1 | 250 | | |
| Columbia Falls..... | | | | | | | | | | | | 10,000 | | |
| Cooper..... | | | | | | | | | | | | | | |
| Crawford..... | | | | | | | | | | | | | | |
| Cutler..... | | | | | | | | | | | | | | |
| Danforth..... | | | | | | | | | | | | | 17,200 | |
| Deblois..... | | | | | | | | | | | | | | |
| Dennysville..... | | | | | | | | | | | 2 | 8,000 | 1 | 2,000 |
| East Machas..... | | | | | | | | | | | | 32,275 | | |
| Eastport..... | | | | | | | | | | | 1 | 5,000 | | 256,650 |
| Edmunds..... | | | | | | | | | | | 1 | 3,500 | | |
| Forest City..... | | | | | | | | | | | | | | |
| Harrington..... | | | | | | | | | | | 1 | 1,500 | | |
| Jonesborough..... | | | | | | | | | | | 3 | 5,500 | | |
| Jonesport..... | | | | | | | | | | | | | 4 | 62,000 |
| Lubec..... | | | | | | | | | | | | 1,900 | | |

| | | | | | | | | | | |
|------------------------|--|--|---|-------|--|--|---|-----------|---|-----------|
| Machias..... | | | | | | | 5 | 40,000 | 4 | 16,200 |
| Machiasport..... | | | | | | | | | | |
| Marion..... | | | | | | | 1 | 400 | | |
| Marshfield..... | | | | | | | | | | |
| Meddybemps..... | | | | | | | 1 | 550 | | |
| Milbridge..... | | | | | | | | | | |
| Northfield..... | | | | | | | | | | |
| Pembroke..... | | | | | | | 1 | 600 | | |
| Perry..... | | | | | | | 1 | 350 | | |
| Princeton..... | | | 1 | \$600 | | | 2 | 11,100 | | |
| Robbinston..... | | | | | | | 1 | 110 | 2 | 8,700 |
| Roque Bluffs..... | | | | | | | | | | |
| Steuben..... | | | | | | | 4 | 2,150 | | |
| Talmadge..... | | | | | | | | | | |
| Topsfield..... | | | | | | | | | | |
| Treecott..... | | | | | | | 1 | 400 | | |
| Vanceboro..... | | | | | | | | | | |
| Waits..... | | | | | | | | | | |
| Wesley..... | | | | | | | 2 | 10,000 | | |
| Whiting..... | | | | | | | 2 | 4,400 | | |
| Whitneyville..... | | | | | | | | | | |
| PLANTATIONS | | | | | | | | | | |
| Codyville..... | | | | | | | | | | |
| Grand Lake Stream..... | | | | | | | | | | |
| No. 14..... | | | | | | | | | | |
| No. 21..... | | | | | | | | | | |
| | | | 1 | \$600 | | | | \$244,960 | | \$412,150 |

*Including shoe factories, \$40,000.

WASHINGTON COUNTY—Continued.

| Towns. | Machinery not taxed as real estate | Finished products in mills | Material in stock | Shipping | | Small Boats | | Value of wharf property | Logs and Pulp Wood | Lumber | Carriages | |
|---------------------|------------------------------------|----------------------------|-------------------|----------|---------|-------------|---------|-------------------------|--------------------|---------|-----------|---------|
| | | | | Tons | Value | No. | Value | | | | No. | Value |
| Addison..... | | | \$1,000 | | | 61 | \$5,835 | \$1,050 | | \$200 | 95 | \$1,535 |
| Alexander..... | \$560 | | | | | 2 | 100 | | | | 79 | 1,213 |
| Baileyville..... | 45,400 | \$45,000 | 93,050 | | | 11 | 2,800 | | \$470,000 | | 45 | 965 |
| Baring..... | 225 | | | | | 2 | 50 | | 38,000 | 12,140 | 3 | 95 |
| Beddington..... | 125 | | | | | | | | | | 12 | 300 |
| Brookton..... | 50 | | | | | | | | | | 431 | 33,820 |
| Calais..... | 4,000 | | | | \$1,688 | | 1,800 | 45,000 | 112,250 | 147,750 | 5 | 70 |
| Centerville..... | | | | | | | | | | | 54 | 1,460 |
| Charlotte..... | 270 | | | | | | | | | | 20 | 535 |
| Cherryfield..... | 2,200 | | | | | 12 | 1,850 | 4,000 | | 29,210 | 144 | 1,740 |
| Columbia..... | 65 | | | | | | | 100 | 22,315 | 3,925 | 483 | 1,640 |
| Columbia Falls..... | | | | | | | | | 3,000 | | 49 | 850 |
| Cooper..... | 3,325 | | | | | | | | | | 30 | 480 |
| Crawford..... | | | | | | | | | | | 88 | 1,470 |
| Cutler..... | | | | | 4,100 | | 4,135 | 1,000 | | | 49 | 780 |
| Danforth..... | | | | | | 15 | 620 | | 121,473 | 1,100 | 118 | 325 |
| Deblois..... | 125 | | | | | | | | | | 104 | 1,450 |
| Dennysville..... | 125 | | 2,350 | | | 5 | 170 | 975 | 14,300 | | 343 | 6,346 |
| East Machias..... | 3,979 | | | 216 | 2,160 | | 1,300 | 1,250 | 42,950 | 38,232 | 103 | 5,000 |
| Eastport..... | 32,000 | | 294,575 | | | 74 | 56,150 | 150,000 | | | | |
| Edmunds..... | 2,135 | | | | | | 100 | 500 | 5,790 | 2,309 | | |
| Forest City..... | | | | | | 8 | 2,349 | | | | | |
| Harrington..... | 150 | | 8,000 | 403 | 3,183 | 11 | 695 | 300 | 100 | 1,000 | | 2,230 |
| Jonesborough..... | | | | | | 16 | 1,385 | 1,700 | 11,822 | | 94 | 1,169 |
| Jonesport..... | | 62,775 | 15,475 | 198 | 3,044 | 225 | 63,545 | 7,000 | 3,625 | | 61 | 1,940 |
| Lubeo..... | 89,127 | 223,842 | | | | 134 | 41,885 | 27,100 | 1,131 | | 127 | 3,495 |

STATE ASSESSORS' REPORT.

| | | | | | | | | | | |
|--------------------------------|-----------|-----------|-----------|-----|-----------|-----------|-----------|-------------|-----------|----------|
| Machias | 14,832 | | | | 119,932 | 5,696 | 12,170 | 134,677 | 5 | 420 |
| Machiasport | 75 | 3,000 | 1,000 | 257 | 771 | 13,605 | 1,610 | 60 | 80 | 1,990 |
| Marion | 560 | | | | | | | 4,385 | | 1,690 |
| Marshfield | | | | | | | | | 73 | 120 |
| Meddybemps | | | | | 21 | 1,845 | | | 12 | 1,460 |
| Milbridge | 7,985 | | | 391 | 7,802 | 6,080 | 600 | 900 | 146 | 310 |
| Northfield | | | | | | | | | 13 | 3,075 |
| Pembroke | | | | | 5 | 950 | | | 118 | 700 |
| Perry | 2,835 | 5,120 | 891 | | 11 | 1,450 | | 1,020 | 39 | 2,180 |
| Princeton | 2,175 | | | | 28 | 4,800 | | 10,375 | 107 | 505 |
| Robbinaton | 6,801 | | | | 10 | 1,285 | 1,800 | | 16 | 179 |
| Rogue Bluffs | | | | | 14 | 1,552 | | | 8 | 1,085 |
| Steuben | 800 | | | | 44 | 4,278 | 675 | 4,695 | 6,400 | 100 |
| Talmadge | | | | | | | | | 8 | 1,115 |
| Topsfield | | | | | | | | | | 60 |
| Trescott | | | | | 11 | 1,285 | | 1,508 | 12 | 120 |
| Vanceboro | 825 | | | 90 | 3,000 | 2,475 | | 975 | | 50 |
| Waite | 80 | | | | | | | | | 38 |
| Wesley | | | | | | | | | | 14 |
| Whiting | | | | 15 | 45 | | 515 | 369 | 27,104 | 14 |
| Whitneyville | | | | | 50 | | | 6,325 | 2,500 | 10 |
| PLANTATIONS | | | | | | | | | | |
| Codyville | | | | | | | | | | 14 |
| Grand Lake Stream | 1,470 | | | | | 4,690 | | | | 166 |
| No. 14 | | | | | | | | | | |
| No. 21 | | | | | | 200 | | | | |
| | \$221,799 | \$347,737 | \$408,341 | | \$145,775 | \$234,960 | \$257,345 | \$1,011,025 | \$273,010 | \$86,258 |

*Including 2 motor cycles, \$300.

†Including 2 motor cycles, \$110.

WASHINGTON COUNTY—Concluded.

| TOWNS. | Automobiles | | Musical Instruments | | Furniture | Value of other property | Value of property exempt by vote | Value of property exempted by assessors | Value of town property | Amount appropriated for schools | Amount appropriated for highways and bridges |
|---------------------|-------------|----------|---------------------|---------|-----------|-------------------------|----------------------------------|---|------------------------|---------------------------------|--|
| | No. | Value | No. | Value | | | | | | | |
| Addison..... | 67 | \$14,450 | 32 | \$3,160 | \$300 | \$450 | | | | \$3,950 | \$2,883 |
| Alexander..... | 17 | 5,260 | 2 | 100 | | | | | | 700 | 1,860 |
| Baileyville..... | 121 | 53,025 | 178 | 16,200 | | 5,400 | | | \$14,148 | 31,800 | 10,730 |
| Baring..... | 7 | 1,675 | 11 | 1,125 | | | | | | 1,715 | 850 |
| Beddington..... | 2 | 575 | 2 | 150 | | | | | | 200 | 250 |
| Brookton..... | 5 | 1,450 | 10 | 775 | | | | | 500 | 500 | 1,450 |
| Calais..... | 224 | 130,800 | 428 | 42,800 | 26,550 | 10,537 | | | 54,081 | 30,700 | 15,500 |
| Centerville..... | 5 | 400 | 1 | 150 | | | | | | 200 | 750 |
| Charlotte..... | 26 | 5,930 | 9 | 600 | | | | | 1,000 | 1,250 | 1,000 |
| Cherryfield..... | 69 | 21,995 | 99 | 9,235 | | 13,592 | | \$2,570 | 8,000 | 7,408 | 3,635 |
| Columbia..... | 31 | 5,725 | 16 | 1,180 | | 200 | | | 1,000 | 2,000 | 1,500 |
| Columbia Falls..... | 37 | 10,325 | 34 | 2,975 | | | | | 2,000 | 2,200 | 2,000 |
| Cooper..... | 14 | 2,850 | | | | 453 | | | | 800 | 1,000 |
| Crawford..... | 7 | 780 | | | | | | | 3,000 | 545 | 300 |
| Cutler..... | 19 | 3,540 | 20 | 1,835 | | 2,295 | | | 600 | 2,058 | 1,800 |
| Danforth..... | 80 | 25,250 | 64 | 6,400 | 2,200 | 12,200 | | | 35,000 | 10,695 | 7,133 |
| Deblois..... | 4 | 950 | 3 | 425 | | 400 | | | | 200 | 200 |
| Dennysville..... | 32 | 8,625 | 22 | 1,975 | | 365 | | | 100 | 2,550 | 1,100 |
| East Machias..... | 62 | 26,200 | 57 | 8,400 | | 7,787 | | | 5,700 | 4,600 | 2,900 |
| Eastport..... | 181 | 75,800 | 72 | 8,125 | | | | | 7,100 | 25,500 | 5,000 |
| Edmunds..... | 35 | 10,000 | 7 | 700 | | | | | | 1,580 | 2,125 |
| Forest City..... | 8 | 2,050 | 5 | 750 | | 638 | | | | 400 | 225 |
| Harrington..... | 60 | 14,975 | 47 | 5,550 | 200 | 800 | | 3,470 | 300 | 4,350 | 2,633 |
| Jonesborough..... | 26 | 5,935 | 31 | 2,825 | | 672 | \$2,000 | | | 2,950 | 1,200 |
| Jonesport..... | 87 | 39,600 | 133 | 21,455 | | 46,715 | | 4,615 | 18,500 | 10,700 | 4,266 |
| Lubec..... | 175 | 54,270 | 206 | 18,970 | | 43,717 | | | 5,000 | 17,490 | 7,600 |

STATE ASSESSORS' REPORT.

| | | | | | | | | | | | |
|-------------------|-----|------------------|-----|------------------|-----------------|------------------|----------------|-----------------|------------------|------------------|------------------|
| Machias | 115 | 36,240 | 151 | 12,645 | | 22,828 | | 1,400 | 1,000 | 10,500 | 4,233 |
| Machiasport | 31 | 9,500 | 44 | 4,710 | | 8,280 | | | 6,700 | 5,600 | 1,400 |
| Marion | 1 | 100 | | | | | | | | 250 | 910 |
| Marshfield | 10 | 2,500 | 20 | 535 | | | | | | 500 | 800 |
| Meddybemps | 10 | 1,675 | | | | | | | | 400 | 1,175 |
| Milbridge | 65 | 26,000 | 80 | 7,200 | | 20,420 | | 425 | | 5,950 | 2,400 |
| Northfield | 5 | 1,240 | 1 | 100 | | | | | 200 | 800 | 300 |
| Pembroke | 49 | 20,500 | 24 | 2,880 | | 925 | | | 475 | 5,575 | 2,533 |
| Perry | 60 | 17,075 | 32 | 2,600 | | | | | 600 | 3,600 | 2,375 |
| Princeton | 55 | 21,325 | 51 | 7,650 | | 3,100 | | | 6,000 | 9,136 | 3,483 |
| Robbinston | 59 | 10,282 | 34 | 2,475 | 434 | | | | 3,000 | 2,000 | 750 |
| Roque Bluffs | 12 | 2,315 | 11 | 870 | | 155 | | | | 350 | 250 |
| Steuben | 29 | 5,970 | 37 | 3,960 | | 2,910 | 415 | | 7,185 | 2,300 | 2,750 |
| Talmadge | 5 | 1,175 | 2 | 200 | | | | | | 925 | 1,500 |
| Topshfield | 20 | 4,100 | 3 | 300 | | | | | | 400 | 1,500 |
| Tresecott | 20 | 2,500 | 27 | 970 | | 750 | 1,336 | | | 1,000 | 850 |
| Vanceboro | 22 | 11,350 | | 5,925 | 200 | 150 | | | 400 | 4,825 | 900 |
| Waite | 3 | 745 | 5 | 325 | | | | | 100 | 1,070 | 1,000 |
| Wesley | 25 | 1,750 | | | | | 500 | | 595 | 1,000 | 344 |
| Whiting | 33 | 9,310 | 14 | 890 | | 630 | | | | 1,000 | 2,600 |
| Whitneyville | 6 | 1,425 | 3 | 550 | | 150 | | | 200 | 639 | 1,225 |
| PLANTATIONS | | | | | | | | | | | |
| Codyville | 2 | 200 | | | | | | | | 200 | 200 |
| Grand Lake Stream | 9 | 1,675 | | | 460 | | | | 500 | 2,100 | 1,025 |
| No. 14 | 6 | 1,025 | | | | | | | | 511 | 900 |
| No. 21 | 4 | 1,600 | 1 | 150 | | | | | | 250 | 150 |
| | | \$714,012 | | \$210,795 | \$30,344 | \$206,904 | \$4,251 | \$12,480 | \$183,084 | \$227,918 | \$115,243 |

YORK COUNTY.

| Towns. | No. of polls taxed | No. of polls not taxed. | Rate of taxation. | Rate of poll tax. | Real estate resident. | Real estate non-resident. | Personal estate resident. | Personal estate non-resident. | Total value. | Total value of land | Total value of buildings. | Money at interest | Town debt. |
|-----------------------|--------------------|-------------------------|-------------------|-------------------|-----------------------|---------------------------|---------------------------|-------------------------------|--------------|---------------------|---------------------------|-------------------|------------|
| Acton..... | 124 | 31 | .0405 | \$3.00 | \$116,035 | \$100,938 | \$46,533 | \$19,780 | \$283,286 | \$145,638 | \$71,335 | | None |
| Alfred..... | 206 | 6 | .034 | 3.00 | 338,727 | 113,662 | 160,145 | 1,390 | 613,924 | 255,634 | 196,755 | \$31,850 | Surplus |
| Berwick..... | 520 | 38 | .0385 | 3.00 | 704,141 | 284,325 | 161,525 | 74,770 | 1,224,761 | 496,211 | 492,255 | 3,300 | \$7,024 |
| Biddeford..... | 4,717 | 229 | .032 | 2.00 | 7,121,550 | 973,070 | 2,641,590 | 194,490 | 10,935,700 | 2,061,600 | 6,038,020 | | 435,000 |
| Bu ton..... | 456 | 47 | .03 | 2.00 | 514,395 | 641,505 | 159,980 | 67,040 | 1,382,920 | 397,077 | 758,823 | 10,000 | 22,471 |
| Cornish..... | 259 | 27 | .038 | 3.00 | 285,500 | 41,065 | 110,480 | 5,400 | 442,445 | 163,865 | 162,700 | | 3,600 |
| Dayton..... | 111 | 19 | .024 | 3.00 | 151,030 | 96,395 | 50,825 | 30,630 | 328,880 | 189,915 | 57,510 | | 2,095 |
| Eliot..... | 392 | 70 | .02 | 3.00 | 696,935 | 84,596 | 81,924 | 837,733 | 1,701,183 | 378,430 | 403,101 | | None |
| Hollis..... | 299 | | .023 | 2.00 | 250,460 | 708,770 | 97,880 | 19,080 | 1,076,190 | 364,785 | 594,445 | | None |
| Kennebunk..... | 762 | | .026 | 3.00 | 1,592,450 | 605,470 | 478,958 | 63,633 | 2,740,511 | 825,545 | 1,372,375 | 144,600 | 14,500 |
| Kennebunkport..... | 389 | 30 | .0348 | 2.50 | 840,620 | 810,450 | 119,815 | 34,420 | 1,805,305 | 631,280 | 1,019,790 | 24,000 | None |
| Kittery..... | 1,086 | 64 | .0345 | 3.00 | 1,194,193 | 320,347 | 197,548 | 31,273 | 1,743,361 | 358,849 | 1,155,691 | | 33,431 |
| Lebanon..... | 310 | 40 | .028 | 3.00 | 402,750 | 358,235 | 80,675 | 83,420 | 925,080 | 505,345 | 255,640 | | None |
| Limerick..... | 116 | 16 | .03 | 3.00 | 244,815 | 30,902 | 219,945 | 81,400 | 577,062 | 146,698 | 129,019 | | None |
| Limington..... | 234 | 35 | .048 | 2.00 | 15,018 | 162,337 | 46,650 | 28,215 | 452,220 | 302,555 | 74,800 | | 7,000 |
| Lyman..... | 137 | 9 | .0283 | 2.50 | 174,890 | 131,995 | 57,800 | 34,395 | 449,070 | 283,620 | 63,255 | | None |
| Newfield..... | 143 | 15 | .041 | 3.00 | 128,395 | 82,020 | 44,585 | 22,345 | 262,345 | 125,845 | 64,570 | | None |
| North Berwick..... | 481 | 34 | .036 | 3.00 | 593,555 | 78,215 | 205,510 | 50,500 | 927,780 | 259,685 | 382,105 | | 13,646 |
| N. Kennebunkport..... | 163 | 10 | .0259 | 2.50 | 197,585 | 86,735 | 49,845 | 19,650 | 353,815 | 176,810 | 107,510 | | None |
| Old Orsard..... | 314 | 36 | .024 | 2.50 | 1,057,435 | 1,444,639 | 81,645 | 16,500 | 2,600,219 | 876,580 | 1,625,494 | | 63,000 |
| Parsonsfield..... | 263 | 53 | .043 | 2.75 | 267,855 | 109,150 | 101,030 | 73,416 | 551,451 | 262,005 | 15,000 | 1,600 | 6,000 |
| Saco..... | 1,984 | 90 | .032 | 2.50 | 3,920,490 | 720,675 | 2,930,893 | 222,980 | 7,795,038 | 1,671,035 | 2,970,130 | 30,000 | 181,985 |
| Sanford..... | 2,898 | 87 | .035 | 3.00 | 4,827,414 | 294,111 | 2,177,885 | 157,770 | 7,457,180 | 1,307,905 | 3,813,620 | | 180,569 |
| Shapleigh..... | 155 | 28 | .028 | 3.00 | 160,417 | 149,884 | 53,129 | 30,472 | 393,902 | 226,806 | 83,495 | | None |
| South Berwick..... | 872 | 45 | .03425 | 3.00 | 1,095,876 | 100,800 | 260,416 | 17,900 | 1,474,992 | 876,764 | 319,912 | 46,650 | 16,156 |
| Waterboro..... | 260 | 40 | .03 | 2.00 | 281,415 | 210,095 | 95,550 | 57,450 | 644,510 | 375,400 | 116,110 | | 1,000 |
| Wells..... | 473 | 162 | .027 | 2.00 | 1,051,661 | 879,081 | 106,555 | 85,515 | 2,122,812 | 865,262 | 1,065,480 | | 33,141 |
| York..... | 749 | 73 | .0335 | 3.00 | 1,731,602 | 1,820,551 | 216,454 | 69,480 | 3,838,087 | 1,335,128 | 2,217,025 | 49,730 | 123,657 |
| | 18,973 | 1,334 | | | \$30,157,199 | \$11,475,018 | \$11,035,770 | \$2,436,047 | \$55,104,034 | \$15,906,252 | \$25,725,965 | \$341,730 | 1,124,275 |

YORK COUNTY—Continued.

| TOWNS. | Amount of taxes assessed on property | Amount of taxes assessed on polls | Stock in trade | Railroad company stock | | Railroad bonds | | Other bonds | | Bank stock | | Trust company stock | |
|-----------------------|--------------------------------------|-----------------------------------|--------------------|------------------------|-----------------|----------------|-----------------|-------------|-----------------|------------|------------------|---------------------|------------------|
| | | | | No. | Value | No. | Value | No. | Value | No. | Value | No. | Value |
| Acton..... | \$11,473 | \$372 | \$1,600 | | | | | | | | | | |
| Alfred..... | 20,873 | 618 | 4,500 | | | | | | | 149 | \$14,900 | 20 | \$2,000 |
| Berwick..... | 47,154 | 1,560 | 32,000 | | | | | | | | | 78 | 7,800 |
| Biddeford..... | 349,942 | 9,434 | 465,135 | | | | | | | 471 | 47,100 | 133 | 13,300 |
| Buxton..... | 41,487 | 912 | 17,433 | | | | | | | 31 | 3,100 | 25 | 2,500 |
| Cornish..... | 16,812 | 777 | 23,350 | | | | | | | 48 | 3,360 | 35 | 3,500 |
| Dayton..... | 7,893 | 333 | | | | | | | | 8 | 800 | | |
| Eliot..... | 34,024 | 1,176 | 3,100 | | | | | | | | | | |
| Hollis..... | 24,752 | 598 | 7,025 | | | | | | | 36 | 3,600 | 14 | 1,400 |
| Kennebunk..... | 71,253 | 2,286 | 117,150 | | | | | | | 418 | 41,886 | 12 | 1,200 |
| Kennebunkport..... | 62,824 | 972 | 17,200 | | | | | | | 56 | 5,250 | 13 | 1,300 |
| Kittery..... | 60,145 | 3,258 | 19,775 | | | | | \$500 | | | | 40 | 4,000 |
| Lebanon..... | 25,902 | 930 | 11,550 | | | | | | | 40 | 2,875 | 5 | 500 |
| Limerick..... | 17,311 | 648 | 9,550 | | | | | | | 729 | 65,610 | 36 | 3,240 |
| Limington..... | 21,706 | 468 | 1,400 | | | | | | | 16 | 1,600 | | |
| Lyman..... | 12,708 | 342 | 1,500 | | | | | | | 24 | 2,400 | 10 | 1,000 |
| Newfield..... | 10,756 | 429 | 4,500 | | | | | | | 73 | 5,475 | | |
| North Berwick..... | 33,400 | 1,443 | 37,970 | | | | | | | 426 | 38,540 | 83 | 8,300 |
| N. Kennebunkport..... | 9,163 | 408 | 3,000 | | | | | | | 41 | 4,100 | | |
| Old Orchard..... | 62,405 | 785 | 20,800 | | | | | | | 18 | 1,800 | | |
| Parsonsfield..... | 23,713 | 723 | 11,650 | | | | | | | 72 | 3,625 | 7 | 350 |
| Saco..... | 249,441 | 4,960 | 129,025 | | \$36,580 | | \$34,425 | | 40,000 | 960 | 95,983 | 40 | 4,000 |
| Sanford..... | 261,001 | 8,694 | 539,000 | | | | | | | 750 | 75,000 | 1050 | 64,620 |
| Shapleigh..... | 11,029 | 465 | 2,300 | | | | | | | 48 | 3,201 | | |
| South Berwick..... | 50,518 | 2,616 | 23,575 | | | | | | | 38 | 3,800 | 653 | 46,880 |
| Waterboro..... | 19,335 | 520 | 18,900 | | | | | | | 16 | 1,600 | | |
| Wells..... | 57,316 | 946 | 13,300 | | | | | | | 52 | 4,425 | 304 | 24,295 |
| York..... | 128,575 | 2,247 | 13,908 | | | | | | | 10 | 1,000 | 785 | 78,500 |
| | \$1,742,911 | \$48,920 | \$1,550,196 | | \$36,580 | | \$34,425 | | \$40,500 | | \$431,010 | | \$268,685 |

STATE ASSESSORS' REPORT.

YORK COUNTY—Continued.

| Towns. | Gas company stock | | Water company stock | | Electric light company stock | | Other company stock | | Railroad property | Street railroad company property | Water company property | Electric light and power company property | Gas company property | Companies not otherwise enumerated |
|-----------------------|-------------------|-------|---------------------|----------|------------------------------|-------|---------------------|----------|-------------------|----------------------------------|------------------------|---|----------------------|------------------------------------|
| | No. | Value | No. | Value | No. | Value | No. | Value | | | | | | |
| Acton..... | | | | | | | | | | | | | | |
| Alfred..... | | | | | | | | | \$1,250 | \$1,500 | \$8,215 | \$2,100 | | |
| Berwick..... | | | | | | | | | 9,009 | | 2,200 | 16,600 | | |
| Biddeford..... | | | | | | | | | 39,670 | 50 | 1,375 | 15,000 | \$2,500 | \$124,500 |
| Buxton..... | | | | | | | | | 4,100 | | 16,060 | 87,060 | | 108,000 |
| Cornish..... | | | | | | | | | | | | 392,375 | | |
| Dayton..... | | | | | | | 5 | \$250 | | | | 20,475 | | 20,000 |
| Eliot..... | | | | | | | | | | | | 6,500 | | |
| Hollis..... | | | | | | | | | 1,000 | | | 609,775 | | |
| Kennebunk..... | | | | | | | | | 16,500 | 51,250 | 7,700 | 8,100 | | 12,550 |
| Kennebunkport..... | | | | | | | | | | 32,100 | | 6,200 | | |
| Kittery..... | | | | | | | | | 4,929 | 12,400 | | 3,821 | | 48,455 |
| Lebanon..... | | | | | | | | | | | | | | |
| Limerick..... | | | | | | | | | | | | *35,425 | | |
| Limington..... | | | | | | | | | | | | 45,350 | | |
| Lyman..... | | | | \$300 | | \$700 | | | | | | 700 | | |
| Newfield..... | | | | | | | | | | | | | | |
| North Berwick..... | | | | | | | | | 11,995 | | | | | |
| N. Kennebunkport..... | | | | | | | | | 4,010 | 5,220 | | | | |
| Old Orchard..... | | | 5 | 500 | | | | | 23,000 | | | 17,200 | | |
| Parsonsfield..... | | | | | | | | | | | 1,000 | 2,500 | | |
| Saco..... | | | | | | | | 15,770 | 49,600 | 12,200 | 200 | 39,000 | 10,500 | 331,935 |
| Sanford..... | | | | | | | | | 9,700 | 2,350 | 102,000 | 71,175 | | 2,300 |
| Shapleigh..... | | | | | | | | | | | | | | |
| South Berwick..... | | | | | | | 21 | 2,100 | 9,895 | 12,000 | 15,000 | 115,300 | | 1,500 |
| Waterboro..... | | | | | | | | | 2,500 | | 5,100 | 26,075 | | |
| Wells..... | | | | | | | | | 6,325 | 6,650 | | 1,150 | | 28,320 |
| York..... | | | 380 | 19,000 | | | | | 11,009 | 4,286 | 24,332 | 16,150 | | 173,691 |
| | | | | \$19,800 | | \$700 | | \$18,120 | \$204,492 | \$140,006 | \$183,482 | \$1,538,031 | \$18,000 | \$851,251 |

*Including water company property.

YORK COUNTY—Continued.

| TOWNS. | Cotton Mills | | Woolen Mills | | Pulp Mills | | Pulp & Paper Mills | | Paper Mills | | Saw Mills | | Other Mills | |
|-----------------------|--------------|-------------|--------------|-------------|------------|-------|--------------------|-------|-------------|-----------|-----------|-----------|-------------|-----------|
| | Spin. | Value | Sets | Value | No. | Value | No. | Value | No. | Value | No. | Value | No. | Value |
| Acton..... | | | | | | | | | | | 2 | \$5,500 | 2 | \$65,025 |
| Alfred..... | | | | | | | | | | | | | 1 | 300 |
| Berwick..... | | | | | | | | | | | | | 1 | 578,820 |
| Biddeford..... | 200,000 | \$3,125,610 | | | | | | | | | | | | |
| Buxton..... | | | 2 | \$3,000 | | | | | | | | | | |
| Cornish..... | | | | | | | | | | | | | | |
| Dayton..... | | | | | | | | | | | 1 | 1,700 | | |
| Eliot..... | | | | | | | | | | | | | | |
| Hollis..... | | | | | | | | | | | 2 | 4,000 | | |
| Kennebunk..... | 4,356 | 53,000 | *2600 | 50,800 | | | | | 1 | \$105,000 | | 3,500 | | |
| Kennebunkport..... | | | | | | | | | | | | | | |
| Kittery..... | | | | | | | | | | | | | | |
| Lebanon..... | | | | | | | | | | | | | | |
| Limerick..... | | | *3 | 24,350 | | | | | | | | | | |
| Limington..... | | | | | | | | | | | 3 | 2,850 | | |
| Lyman..... | | | | | | | | | | | 2 | 1,500 | | |
| Newfield..... | | | | | | | | | | | 2 | 900 | | |
| North Berwick..... | | | 8 | 44,000 | | | | | | | 2 | 1,200 | | |
| N. Kennebunkport..... | | | | | | | | | | | | | | |
| Old Orchard..... | | | | | | | | | | | 1 | 500 | 1 | 680 |
| Parsonsfield..... | | | 4 | 22,000 | | | | | | | | | 2 | 2,500 |
| Saco..... | 112,000 | 1,892,200 | | | | | | | | | | | 1 | 31,000 |
| Sanford..... | | | 19 | 1,031,350 | | | | | | | 2 | 9,000 | †1 | 26,000 |
| Shapleigh..... | | | | 4,500 | | | | | | | | | | |
| South Berwick..... | | | 10 | 71,500 | | | | | | | | | | 88,700 |
| Waterboro..... | | | | | | | | | | | 2 | 3,500 | 1 | 2,000 |
| Wells..... | | | | | | | | | | | 1 | 1,300 | | |
| York..... | | | | | | | | | | | 1 | 300 | | |
| | 316,356 | \$5,070,810 | 2,646 | \$1,251,500 | | | | | | \$105,000 | | \$128,870 | | \$795,025 |

*Worsted mill.

†Shoe factory.

STATE ASSESSORS' REPORT.

YORK COUNTY—Continued.

| Towns. | Machinery not taxed as real estate | Finished products in mills | Material in stock | Shipping | | Small Boats | | Value of wharf prop- erty | Logs and Pulp Wood | Lumber | Carriages | |
|-----------------------|---|----------------------------------|----------------------|----------|-----------|-------------|----------|------------------------------------|-----------------------|-----------|-----------|----------|
| | | | | Tons | Value | No. | Value | | | | No. | Value |
| Acton..... | \$1,900 | | | | | | | | \$262 | \$20,550 | | |
| Alfred..... | 2,965 | \$5,000 | \$5,000 | | | | | | 31,025 | 250 | 96 | \$1,975 |
| Berwick..... | 1,400 | | | | | | | | 300 | 64,320 | | |
| Biddeford..... | 44,030 | 1,000,000 | 799,000 | 739 | \$14,041 | 68 | \$9,850 | \$1,880 | | 47,600 | | 11,470 |
| Buxton..... | 500 | 2,800 | 23,000 | | | 2 | 80 | | 34,950 | | 15 | 420 |
| Cornish..... | | | | | | | | | | 6,750 | | |
| Dayton..... | 1,250 | | | | | | | | 31,430 | | | |
| Eliot..... | | | | | | | 400 | | | 1,700 | | |
| Hollis..... | 1,300 | | | | | | | | | 32,640 | 2 | 110 |
| Kennebunk..... | 64,825 | 15,000 | 17,500 | | | 13 | 1,500 | | 150 | 35,050 | 19 | 1,500 |
| Kennebunkport..... | 500 | | | | | | 4,200 | 6,325 | 14,350 | 300 | | |
| Kittery..... | | | | | | 62 | 4,300 | 2,000 | 750 | 18,000 | 4 | 425 |
| Lebanon..... | 11,400 | | 3,500 | | | | | | 340 | 47,335 | | |
| Limerick..... | 3,600 | | *36,000 | | | | | | | 90,800 | | |
| Limington..... | 2,400 | | | | | | | | | 26,100 | †2 | 100 |
| Lyman..... | 2,725 | | | | | | | | | 31,320 | | |
| Newfield..... | 2,900 | | | | | | | | | 18,750 | 2 | 150 |
| North Berwick..... | 800 | | | | | | | | | 47,950 | | |
| N. Kennebunkport..... | 2,840 | | | | | | | | | 14,700 | | 175 |
| Old Orchard..... | 300 | | | | | | | | | 5,735 | 60 | 2,000 |
| Parsonsfield..... | 8,700 | | | | | | | | | 78,816 | | |
| Saco..... | 10,486 | 232,000 | 1,926,500 | | | 30 | 4,500 | 5,100 | | 201,750 | †132 | 6,060 |
| Sanford..... | 3,000 | 510,000 | 690,000 | | | | | | | 62,240 | | |
| Shapleigh..... | 1,200 | | | | | 18 | 1,490 | | | 27,800 | 22 | 1,160 |
| South Berwick..... | 2,250 | | 38,750 | | | 4 | 350 | 500 | 2,000 | 27,000 | 73 | 1,785 |
| Waterboro..... | 3,125 | | | | | 1 | 100 | | | 66,440 | | |
| Wells..... | | | | 86 | 700 | | | 50 | 42,450 | | | |
| York..... | 4,700 | | | | | 45 | 4,415 | 6,090 | | 6,780 | | |
| | \$179,096 | \$1,764,800 | \$3,539,250 | | \$856,574 | | \$31,440 | \$21,945 | \$175,257 | \$980,676 | | \$27,330 |

*Including finished products in mills.

†Motor cycles.

‡Including 11 motor cycles, \$955.

YORK COUNTY—Concluded.

| TOWNS. | Automobiles | | Musical Instruments | | Furniture | Value of other property | Value of property exempt by vote | Value of property exempted by assessors | Value of town property | Amount appropriated for schools | Amount appropriated for highways and bridges |
|--------------------------|-------------|-------------|---------------------|-----------|-----------|-------------------------|----------------------------------|---|------------------------|---------------------------------|--|
| | No. | Value | No. | Value | | | | | | | |
| Acton..... | 49 | \$9,660 | 16 | \$975 | | \$505 | | | \$1,850 | \$2,500 | \$3,200 |
| Alfred..... | 72 | 24,875 | 50 | 4,870 | | | | | 6,000 | 6,000 | 6,533 |
| Berwick..... | 128 | 35,725 | 197 | 13,950 | \$500 | 24,200 | | | 9,000 | 14,700 | 4,000 |
| Biddeford..... | 575 | 195,400 | 890 | 88,195 | 13,400 | 24,400 | \$32,000 | \$6,750 | 434,000 | 38,200 | 43,950 |
| Buxton..... | 107 | 32,030 | 61 | 5,345 | | 22,717 | | | 6,000 | 11,375 | 9,532 |
| Cornish..... | 54 | 16,700 | 52 | 6,525 | | | 20,000 | 375 | 150 | 6,400 | 2,000 |
| Dayton..... | 44 | 9,650 | 18 | 1,225 | | 590 | | | 3,000 | 2,000 | 1,600 |
| Eliot..... | | 26,084 | | 8,950 | | 2,550 | 1,000 | | 500 | 5,000 | 2,500 |
| Hollis..... | 114 | 30,725 | 64 | 3,225 | | | | | 2,685 | 5,550 | 6,500 |
| Kennebunk..... | 221 | 46,550 | 132 | 12,650 | | | | | 25,000 | 19,400 | 8,362 |
| Kennebunkport..... | 117 | 33,750 | 126 | 12,600 | 8,200 | 6,200 | | | 2,500 | 17,375 | 17,933 |
| Kittery..... | 273 | 100,693 | 285 | 25,205 | 2,200 | 5,348 | | | 12,965 | 14,500 | 8,000 |
| Lebanon..... | 51 | 9,075 | 65 | 4,920 | | 32,500 | | | 20,665 | 11,000 | 7,033 |
| Limerick..... | 54 | 16,410 | | | | 37,300 | | | 9,000 | 3,650 | 4,483 |
| Limington..... | 48 | 7,675 | | | | | | | 6,500 | 3,425 | 3,700 |
| Lyman..... | 41 | 11,000 | | | | 1,000 | | | | 2,200 | 2,833 |
| Newfield..... | 51 | 12,000 | 8 | 600 | | 680 | | | 1,000 | 2,250 | 2,150 |
| North Berwick..... | 124 | 34,675 | 81 | 7,610 | | 37,470 | | | | 12,175 | 7,350 |
| North Kennebunkport..... | 44 | 8,100 | 10 | 1,000 | | | | | 600 | 1,200 | 3,292 |
| Old Orchard..... | 86 | 19,100 | 40 | 1,000 | 37,225 | 4,610 | | | 30,000 | 6,800 | 12,780 |
| Parsonsfield..... | 64 | 12,220 | 34 | 1,700 | | 1,880 | | | 8,000 | 5,000 | 4,100 |
| Saco..... | 287 | 132,400 | 476 | 48,335 | 1,000 | 199,230 | 31,000 | | 95,000 | 38,500 | 31,566 |
| Sanford..... | 559 | 290,100 | | | | 1,100 | | | 50,000 | 60,500 | 64,382 |
| Shapleigh..... | 48 | 12,285 | 19 | 1,300 | | 1,925 | | | 3,500 | 2,550 | 3,000 |
| South Berwick..... | 88 | 20,800 | 163 | 11,010 | 2,500 | 1,074 | | | 7,500 | 7,000 | 5,500 |
| Waterboro..... | 81 | 22,900 | 37 | 950 | | | 3,000 | | 2,000 | 3,000 | 4,050 |
| Wells..... | 145 | 36,875 | 80 | 4,400 | | 26,955 | | | 10,000 | 14,350 | 10,650 |
| York..... | 259 | 59,365 | 99 | 7,205 | | | | | 15,000 | 28,400 | 13,323 |
| | | \$1,266,822 | | \$273,745 | \$65,025 | \$332,254 | \$87,000 | \$7,125 | \$762,415 | \$345,000 | \$294,302 |

†Including estates held in trust, \$32,000.

RECAPITULATION BY COUNTIES OF RETURNS OF VALUATION FOR 1920.

| COUNTIES. | NUMBER OF POLLS. | | Real estate resident. | Real estate non-resident. | Personal estate resident. | Personal estate non-resident. | Total amount of values. | Total value of land. | Total value of buildings. |
|-------------------|------------------|------------|-----------------------|---------------------------|---------------------------|-------------------------------|-------------------------|----------------------|---------------------------|
| | Taxed. | Not taxed. | | | | | | | |
| Androscoggin..... | 17,937 | 708 | \$36,781,762 | \$5,555,774 | \$10,179,070 | \$974,837 | \$53,491,443 | \$14,284,726 | \$28,052,810 |
| Aroostook..... | 19,197 | 668 | 25,220,223 | 5,118,611 | 8,473,412 | 936,918 | 39,749,164 | 17,551,894 | 12,786,940 |
| Cumberland..... | 34,775 | 1,192 | 68,721,462 | 24,379,874 | 37,572,061 | 2,799,592 | 133,472,989 | 34,231,970 | 58,869,366 |
| Franklin..... | 5,786 | 365 | 6,307,236 | 3,736,797 | 2,798,610 | 651,674 | 13,494,317 | 4,803,722 | 5,240,311 |
| Hancock..... | 8,687 | 742 | 9,852,428 | 9,552,606 | 2,792,657 | 698,072 | 22,895,763 | 9,076,438 | 10,328,596 |
| Kennebec..... | 17,459 | 690 | 27,380,145 | 6,511,691 | 10,856,309 | 1,205,143 | 45,953,288 | 13,901,381 | 19,990,455 |
| Knox..... | 7,839 | 717 | 10,053,864 | 3,624,613 | 3,723,293 | 373,250 | 17,775,020 | 5,190,897 | 8,487,580 |
| Lincoln..... | 4,604 | 379 | 5,272,375 | 2,722,535 | 2,092,947 | 482,304 | 10,570,161 | 3,128,819 | 4,866,091 |
| Oxford..... | 11,099 | 846 | 11,953,522 | 5,771,118 | 4,563,740 | 1,939,016 | 24,227,396 | 9,452,088 | 8,272,552 |
| Penobscot..... | 25,500 | 1,162 | 34,805,912 | 12,269,357 | 14,683,710 | 4,007,281 | 65,766,260 | 18,237,795 | 28,837,474 |
| Piscataquis..... | 5,735 | 361 | 5,272,811 | 3,216,590 | 2,151,068 | 868,639 | 11,509,108 | 3,790,018 | 4,699,383 |
| Sagadahoc..... | 6,742 | 95 | 10,098,787 | 3,537,937 | 3,619,907 | 446,607 | 17,703,238 | 5,376,406 | 8,260,318 |
| Somerset..... | 10,597 | 605 | 12,769,435 | 5,717,776 | 5,385,395 | 1,425,172 | 25,297,778 | 8,477,173 | 10,010,038 |
| Waldo..... | 5,885 | 687 | 6,926,971 | 2,453,148 | 2,882,578 | 249,006 | 12,511,703 | 3,685,594 | 5,694,525 |
| Washington..... | 10,642 | 596 | 8,166,265 | 4,906,233 | 4,314,463 | 1,709,092 | 19,096,053 | 5,324,337 | 7,748,161 |
| York..... | 18,973 | 1,334 | 30,157,199 | 11,475,018 | 11,035,770 | 2,436,047 | 55,104,034 | 15,906,252 | 25,725,965 |
| | 211,457 | 11,147 | \$309,740,397 | \$110,549,678 | \$127,124,990 | \$21,202,650 | \$568,617,715 | \$172,419,510 | \$247,870,565 |

Recapitulation by counties of money at interest, town debt, amount of taxes assessed on property, amount of taxes assessed on polls, stock in trade, bank stock, trust companies stock, other companies stock, railroad property, street railroad property, water companies property, electric light and power companies property, gas companies property, companies not otherwise enumerated, machinery not taxed as real estate, finished products in mills, materials in stock, shipping, small boats and wharf property.

| COUNTIES. | Money at interest. | Town debt. | Amount of taxes assessed on property. | Amount of taxes assessed on polls. | Stock in trade. | Railroad and street railroad company stock. | Railroad bonds and other bonds. | Bank stock. | Trust company stock. | Other company stock. | Railroad property. | Street railroad property. |
|---------------|--------------------|--------------|---------------------------------------|------------------------------------|-----------------|---|---------------------------------|-------------|----------------------|----------------------|--------------------|---------------------------|
| Androscoggin | \$37,100 | \$1,413,732 | \$1,652,376 | \$43,696 | \$4,348,915 | | \$50,650 | \$412,145 | \$273,910 | \$1,900 | \$307,050 | \$110,100 |
| Aroostook... | 29,825 | 710,024 | 1,802,276 | 53,829 | 2,537,633 | | 2,100 | 337,315 | 403,575 | 19,840 | 363,130 | 10,750 |
| Cumberland.. | 8,539,391 | 1,746,266 | 4,064,784 | 81,514 | 17,104,307 | 43,600 | 450,066 | 1,087,443 | 1,124,567 | 32,400 | 3,503,847 | 639,365 |
| Franklin..... | 161,150 | 97,587 | 449,363 | 16,845 | 460,795 | | | 142,830 | 60,500 | 10,050 | 70,225 | |
| Hancock..... | 237,607 | 388,230 | 874,873 | 25,427 | 546,365 | 625 | 41,050 | 122,941 | 188,870 | 16,473 | 216,230 | |
| Kennebec..... | 1,387,707 | 1,141,987 | 1,602,899 | 48,367 | 3,202,125 | | 9,225 | 496,521 | 468,980 | 6,500 | 827,900 | 81,200 |
| Knox..... | 178,700 | 485,545 | 625,804 | 23,517 | 1,641,805 | | | 385,925 | 94,055 | 49,538 | 75,575 | 80,660 |
| Lincoln..... | 171,200 | 189,631 | 345,866 | 13,812 | 343,085 | 500 | 98,800 | 136,770 | 16,480 | 11,300 | 25,750 | |
| Oxford..... | 41,200 | 345,005 | 912,743 | 31,801 | 1,054,126 | 880 | | 89,795 | 115,095 | 42,551 | 127,850 | |
| Penobscot.... | 1,557,950 | 1,842,172 | 2,438,881 | 74,752 | 5,278,862 | | | 595,785 | 960,146 | 388,250 | 964,920 | 575,195 |
| Piscataquis.. | 3,885 | 159,899 | 444,813 | 16,899 | 594,865 | | 3,000 | 11,875 | 131,965 | 3,800 | 457,400 | |
| Sagadahoc.... | 683,085 | 275,489 | 565,205 | 20,130 | 830,157 | 24,076 | 8,200 | 472,325 | 120,040 | 96,860 | 117,650 | 42,650 |
| Somerset..... | 178,065 | 408,090 | 848,461 | 29,506 | 1,226,250 | | 25,600 | 225,388 | 117,180 | 9,160 | 97,570 | 7,400 |
| Waldo..... | 168,490 | 638,867 | 524,578 | 17,340 | 497,865 | | 27,600 | 157,235 | 51,375 | 23,380 | 129,785 | |
| Washington.. | 208,600 | 581,705 | 793,838 | 31,613 | 892,410 | | 50,000 | 184,139 | 137,974 | 10,460 | 144,150 | 40,000 |
| York..... | 341,730 | 1,124,275 | 1,742,911 | 48,920 | 1,550,196 | 36,580 | 74,925 | 431,010 | 268,685 | 38,620 | 204,492 | 140,006 |
| | \$13,925,685 | \$11,548,504 | \$19,689,671 | \$577,968 | \$42,109,761 | \$108,261 | \$841,216 | \$5,289,442 | \$4,533,397 | \$761,082 | \$7,633,524 | \$1,727,326 |

Recapitulation by counties of money at interest, etc.—Concluded.

| COUNTIES. | Water company property. | Electric light and power company property. | Gas company property. | Companies not otherwise enumerated. | Machinery not taxed as real estate. | Finished products in mills. | Material in stock. | Shipping. | Small boats. | Value of wharf property. |
|-------------------|-------------------------|--|-----------------------|-------------------------------------|-------------------------------------|-----------------------------|--------------------|-------------|--------------|--------------------------|
| Androscoggin..... | \$468,810 | \$1,377,350 | \$355,000 | \$836,715 | \$590,770 | \$604,000 | \$1,237,060 | | \$5,713 | |
| Aroostook..... | 28,470 | 81,975 | | 54,130 | 75,053 | 45,331 | 11,624 | | 2,880 | |
| Cumberland..... | 107,275 | 3,510,435 | 474,550 | 1,673,770 | 1,905,095 | 166,703 | 473,430 | \$860,618 | 68,315 | \$3,168,250 |
| Franklin..... | 21,100 | 172,800 | | 1,000 | 67,265 | 30,050 | 138,656 | 8,175 | 21,920 | 13,550 |
| Hancock..... | 226,523 | 872,050 | 100 | 16,365 | 42,138 | 8,100 | 8,193 | 31,473 | 212,121 | 144,660 |
| Kennebec..... | 46,305 | 1,502,380 | 61,500 | 175,365 | 1,013,260 | 169,400 | 334,036 | 602 | 68,839 | 47,200 |
| Knox..... | 156,494 | 204,320 | 40,317 | 546,702 | 45,500 | 6,000 | 81,000 | 73,470 | 106,705 | 324,865 |
| Lincoln..... | 141,000 | 132,800 | | 66,825 | 32,580 | 20,000 | 44,500 | 5,746 | 192,480 | 8,200 |
| Oxford..... | 382,500 | 1,251,930 | | 257,775 | 886,585 | 76,180 | 219,570 | | 24,523 | |
| Penobscot..... | 246,200 | 651,456 | 270,000 | 221,300 | 29,825 | 167,860 | 268,803 | 97,446 | 40,061 | 3,000 |
| Piscataquis..... | 15,055 | 181,325 | | 30,170 | 25,565 | 104,100 | 72,000 | | 15,000 | |
| Sagadahoc..... | | 188,500 | | | 68,707 | | | 97,866 | 53,925 | 56,650 |
| Somerset..... | 11,250 | 906,900 | 2,500 | 13,800 | 454,390 | 61,620 | 272,150 | | 6,510 | |
| Waldo..... | 73,250 | 144,805 | | 136,948 | 77,946 | 660 | 3,000 | 21,866 | 36,350 | 124,900 |
| Washington..... | 148,535 | 111,700 | 12,000 | 359,546 | 221,799 | 347,737 | 408,341 | 145,775 | 234,960 | 257,345 |
| York..... | 183,482 | 1,538,031 | 13,000 | 851,251 | 179,096 | 1,764,800 | 3,539,250 | 856,574 | 31,440 | 21,945 |
| | \$2,256,249 | \$12,828,757 | \$1,228,967 | \$5,241,662 | \$5,715,574 | \$3,572,541 | \$7,111,613 | \$2,214,611 | \$1,126,847 | \$4,170,565 |

Recapitulation by counties of logs and pulp wood, lumber, carriages, automobiles, musical instruments, furniture, value of other property, value of property exempted by vote, value of property exempted by assessors, value of town property, amount appropriated for schools, amount appropriated for highways and bridges, cotton mills colored and white, woolen mills, pulp mills, paper mills, pulp and paper mills, saw mills and other mills.

| COUNTIES. | Logs and pulp wood. | Lumber. | Carriages. | Automobiles. | Musical instruments. | Furniture. | Value of other property. | Value of property exempt by vote. | Value of property exempted by assessors. | Value of town property. |
|-------------------|---------------------|-------------|------------|--------------|----------------------|-------------|--------------------------|-----------------------------------|--|-------------------------|
| Androscoggin..... | \$120,524 | \$211,695 | \$52,210 | \$1,279,756 | \$412,650 | \$246,290 | \$44,240 | \$5,160 | \$121,885 | \$1,938,873 |
| Aroostook..... | 428,895 | 107,870 | 27,620 | 1,487,685 | 295,278 | 10,300 | 334,961 | 73,150 | 14,095 | 246,806 |
| Cumberland..... | 572,115 | 368,103 | 106,555 | 3,332,835 | 837,885 | 1,253,400 | 412,895 | 25,500 | 10,040 | 3,001,530 |
| Franklin..... | 450,480 | 166,215 | 7,655 | 471,830 | 119,575 | 27,900 | 14,715 | 9,500 | 6,989 | 34,320 |
| Hancock..... | 119,730 | 50,185 | 48,620 | 544,747 | 178,430 | 352,075 | 170,237 | 63,675 | 8,692 | 228,599 |
| Kennebec..... | 167,030 | 239,593 | 27,705 | 1,167,609 | 400,615 | 240,925 | 748,764 | 764,213 | 21,430 | 544,151 |
| Knox..... | 1,300 | 48,000 | 18,715 | 527,100 | 172,235 | 57,550 | 44,785 | 3,000 | 20,715 | 162,100 |
| Lincoln..... | 46,435 | 182,820 | 19,975 | 282,190 | 94,500 | 25,975 | 92,688 | 7,000 | 13,450 | 28,200 |
| Oxford..... | 455,805 | 512,841 | 12,840 | 915,980 | 196,533 | 12,575 | 65,995 | 36,500 | 1,320 | 189,785 |
| Penobscot..... | 2,562,249 | 804,677 | 28,345 | 1,839,773 | 594,076 | 368,185 | 580,905 | 3,400 | 117,150 | 2,543,236 |
| Piscataquis..... | 458,325 | 264,929 | 1,930 | 437,750 | 142,519 | 10,450 | 40,065 | 47,700 | 6,760 | 45,610 |
| Sagadahoc..... | 38,765 | 149,945 | 1,960 | 387,887 | 164,240 | 35,450 | 413,700 | 2,000 | 2,150 | 73,936 |
| Somerset..... | 918,730 | 317,045 | 11,290 | 836,756 | 190,800 | 14,130 | 218,060 | 209,675 | 23,580 | 255,987 |
| Waldo..... | 33,650 | 112,430 | 21,620 | 442,685 | 75,290 | 20,800 | 132,842 | 5,215 | 7,250 | 22,448 |
| Washington..... | 1,011,025 | 273,010 | 86,253 | 714,012 | 210,795 | 30,344 | 206,904 | 4,251 | 12,480 | 183,084 |
| York..... | 175,257 | 980,676 | 27,330 | 1,266,822 | 273,745 | 65,025 | 332,264 | 87,000 | 7,125 | 762,415 |
| | \$7,560,315 | \$4,790,034 | \$500,628 | \$15,935,417 | \$4,359,166 | \$2,771,374 | \$3,854,010 | \$1,346,939 | \$395,111 | \$10,261,080 |

Recapitulation by counties of logs and lumber, etc.—Concluded.

| COUNTIES. | Amount voted for schools. | Amount appropriated for highways and bridges. | COTTON MILLS. | | WOOLEN MILLS. | | Pulp mills. | Paper mills. | Pulp and paper mills. | Saw mills. | Other mills. |
|-------------------|---------------------------|---|---------------|--------------|---------------|-------------|-------------|--------------|-----------------------|-------------|--------------|
| | | | Spin. | Value. | Sets. | Value | | | | | |
| Androscoggin..... | \$347,986 | \$256,912 | 401,180 | \$7,681,300 | 77 | \$1,267,400 | \$270,000 | \$434,750 | \$377,000 | \$19,500 | \$2,097,125 |
| Aroostook..... | 548,410 | 357,838 | | | 3 | 11,250 | 300,000 | | | 683,109 | 199,655 |
| Cumberland..... | 902,285 | 552,141 | 121,894 | 1,323,500 | 22 | 190,000 | 591,500 | 32,500 | 2,609,360 | 54,975 | 2,341,200 |
| Franklin..... | 130,693 | 90,382 | | | 27 | 166,650 | 165,000 | 812,300 | | 47,694 | 194,610 |
| Hancock..... | 182,197 | 170,882 | | | 3 | 1,900 | | | | 91,445 | 38,135 |
| Kennebec..... | 442,971 | 295,322 | 150,320 | 2,956,050 | 73 | 725,870 | | 284,200 | 2,146,200 | 197,500 | 368,990 |
| Knox..... | 133,831 | 79,257 | | | 38 | 233,650 | | | | 23,135 | 29,950 |
| Lincoln..... | 70,480 | 72,397 | | | | | | | | 13,100 | 75,900 |
| Oxford..... | 275,179 | 173,187 | | | 10 | 6,900 | | | 2,004,245 | 67,065 | 378,565 |
| Penobscot..... | 604,711 | 447,132 | | | 92 | 738,340 | 730,800 | 75,000 | 4,612,019 | 371,490 | 605,915 |
| Piscataquis..... | 138,486 | 83,391 | | | 54 | 536,950 | | | | 81,220 | 237,025 |
| Sagadahoc..... | 150,364 | 140,552 | | | | | | | 821,000 | 9,000 | 121,250 |
| Somerset..... | 212,357 | 217,405 | | | 111 | 1,307,825 | 827,395 | 685,625 | | 134,270 | 421,850 |
| Waldo..... | 91,548 | 151,757 | | | | | | | | 22,945 | 42,300 |
| Washington..... | 227,918 | 115,243 | | | 1 | 600 | | | 850,000 | 244,960 | 412,150 |
| York..... | 345,000 | 294,302 | 316,356 | 5,070,810 | 2,646 | 1,251,500 | | 105,000 | | 128,870 | 795,025 |
| | \$4,804,416 | \$3,498,100 | 989,750 | \$17,031,660 | 3,157 | \$6,438,835 | \$2,884,695 | \$2,429,375 | \$13,419,824 | \$2,190,278 | \$8,359,645 |

ASSESSORS' RETURNS.

The following tables show by comparison the increase or decrease in valuation in the different cities and towns in the State, as returned by the different assessors in each municipality for the years 1917, 1918, 1919, 1920.

ANDROSCOGGIN COUNTY.

| Towns | Returns for 1917 | Returns for 1918 | Returns for 1919 | Returns for 1920 |
|----------------------|---------------------|---------------------|---------------------|---------------------|
| Auburn | \$11,752,285 | \$18,006,805 | \$18,712,518 | \$15,531,498 |
| Durham | 441,810 | 471,115 | 479,795 | 482,755 |
| East Livermore | 1,800,204 | 1,877,212 | 1,930,601 | 2,073,444 |
| Greene | 412,325 | 470,405 | 499,065 | 499,780 |
| Leeds | 349,369 | 404,224 | 426,765 | 434,433 |
| Lewiston | 19,843,988 | 21,234,782 | 22,408,999 | 25,885,522 |
| Lisbon | 3,104,755 | 3,160,090 | 3,194,200 | 3,440,174 |
| Livermore | 510,315 | 561,700 | 611,695 | 675,100 |
| Mechanic Falls | 821,471 | 855,666 | 856,460 | 930,895 |
| Minot | 389,250 | 435,235 | 403,965 | 456,097 |
| Poland | 1,004,403 | 1,076,467 | 1,136,938 | 1,140,595 |
| Turner | 1,037,590 | 1,059,173 | 1,085,276 | 1,069,802 |
| Wales | 243,075 | 257,938 | 264,920 | 271,710 |
| Webster | 589,380 | 599,570 | 618,880 | 599,638 |
| Total | \$42,805,720 | \$45,519,932 | \$47,630,077 | \$53,491,443 |

AROOSTOOK COUNTY.

| Towns | Returns for 1917 | Returns for 1918 | Returns for 1919 | Returns for 1920 |
|----------------------|---------------------|---------------------|---------------------|---------------------|
| Amity | \$96,865 | \$116,446 | \$117,566 | \$120,112 |
| Ashland | 843,637 | 967,042 | 980,117 | 1,020,857 |
| Bancroft | 74,117 | 74,893 | 80,060 | 86,320 |
| Benedicta | 98,849 | 103,696 | 124,863 | 145,779 |
| Blaine | 373,360 | 480,770 | 490,515 | 518,585 |
| Bridgewater | 533,325 | 565,603 | 576,980 | 630,205 |
| Caribou | 3,389,445 | 3,411,942 | 3,431,445 | 3,510,390 |
| Castle Hill | 168,872 | 179,866 | 287,901 | 264,578 |
| Chapman | 136,905 | 142,548 | 182,208 | 195,152 |
| Connor | 127,557 | 137,708 | 149,190 | 155,470 |
| Crystal | 197,622 | 204,740 | 210,840 | 262,634 |
| Dyer Brook | 184,020 | 229,050 | 267,193 | 324,365 |
| Eagle Lake | 283,767 | 301,810 | 291,920 | 294,725 |
| Easton | 347,397 | 343,785 | 347,310 | 960,160 |
| Fort Fairfield | 3,020,775 | 3,388,810 | 3,368,915 | 3,994,950 |
| Fort Kent | 808,333 | 904,641 | 944,282 | 1,377,820 |
| Frenchville | 213,276 | 373,913 | 382,371 | 389,523 |
| Grand Isle | 167,790 | 190,035 | 194,702 | 214,580 |
| Haynesville | 107,563 | 105,873 | 112,781 | 111,089 |
| Hersey | 98,329 | 122,363 | 184,497 | 152,419 |
| Hodgdon | 370,420 | 382,055 | 426,475 | 462,395 |
| Houlton | 3,663,420 | 3,838,425 | 4,018,070 | 4,313,633 |
| Island Falls | 507,594 | 619,935 | 685,947 | 772,300 |
| Limestone | 869,900 | 926,678 | 959,060 | 1,084,160 |
| Linneus | 263,209 | 304,705 | 314,665 | 323,545 |
| Littleton | 404,794 | 430,161 | 459,481 | 506,460 |
| Ludlow | 119,464 | 120,814 | 130,659 | 143,380 |
| Madawaska | 326,759 | 318,992 | 323,481 | 331,051 |
| Mapleton | 489,376 | 526,580 | 541,097 | 560,602 |
| Mars Hill | 377,395 | 980,665 | 1,034,993 | 1,141,957 |
| Masardis | 234,687 | 252,387 | 293,120 | 347,995 |
| Merrill | 140,154 | 148,325 | 177,398 | 179,306 |
| Monticello | 466,676 | 490,532 | 499,208 | 545,576 |
| New Limerick | 158,112 | 164,656 | 156,300 | 174,173 |
| New Sweden | 313,960 | 339,960 | 346,520 | 389,220 |
| Oakfield | 193,390 | 209,561 | 221,065 | 310,915 |
| Orient | 89,696 | 92,703 | 94,347 | 101,480 |
| Perham | 354,035 | 376,668 | 377,435 | 381,940 |
| Portage Lake | 227,273 | 238,551 | 244,468 | 288,993 |
| Presque Isle | 3,053,155 | 3,069,175 | 3,683,670 | 3,785,060 |
| Saint Agatha | 169,500 | 222,663 | 349,562 | 376,502 |
| Sherman | 460,385 | 484,725 | 478,085 | 487,925 |
| Smyrna | 150,465 | 150,465 | 157,519 | 177,200 |
| Stockholm | 150,827 | 152,974 | 173,399 | 163,321 |
| Van Buren | 1,211,595 | 1,779,970 | 1,983,745 | 2,291,520 |
| Wade | 163,076 | 179,095 | 191,606 | 197,313 |
| Washburn | 600,754 | 702,425 | 767,015 | 831,635 |
| Westfield | 450,359 | 442,433 | 499,743 | 592,510 |
| Weston | 111,439 | 117,512 | 128,009 | 141,547 |
| Woodland | 400,560 | 421,223 | 414,395 | 438,085 |
| Plantations. | | | | |
| Allagash | 109,087 | 106,986 | 201,972 | 207,773 |
| Cary | 46,596 | 54,110 | 55,200 | 57,960 |
| Caswell | 92,154 | 143,737 | 160,516 | 163,450 |
| Cyr | 184,078 | 219,845 | 218,333 | 216,241 |
| E | 73,255 | 72,110 | 73,360 | 73,940 |
| Garfield | 86,759 | 92,755 | 86,327 | 87,953 |
| Glenwood | 63,522 | 65,610 | 65,376 | 85,263 |
| Hamlin | 165,310 | 184,388 | 184,195 | 185,690 |
| Hammond | 79,282 | 111,064 | 112,119 | 135,670 |
| Macwahoc | 66,787 | 67,061 | 67,117 | 67,450 |
| Moro | 66,171 | 72,512 | 80,483 | 81,225 |
| Nashville | 54,577 | 55,403 | 55,379 | 55,379 |
| New Canada | 99,010 | 109,335 | 111,135 | 134,609 |
| Oxbow | 63,675 | 75,393 | 91,745 | 93,217 |
| Reed | 151,226 | 156,277 | 159,142 | 170,093 |
| Silver Ridge | 39,963 | 82,206 | 83,375 | 100,616 |
| St. Francis | 161,764 | 137,574 | 209,482 | 230,346 |
| St. John | 97,613 | 95,994 | 127,400 | 139,200 |
| Wallagrass | 135,149 | 169,731 | 199,345 | 139,941 |
| Westmanland | 98,395 | 106,016 | 108,592 | 112,933 |
| Winterville | 47,054 | 50,375 | 51,754 | 74,792 |
| Total | \$30,721,210 | \$33,614,494 | \$35,759,690 | \$39,749,164 |

STATE ASSESSORS' REPORT.

141

CUMBERLAND COUNTY.

| Towns | Returns for 1917 | Returns for 1918 | Returns for 1919 | Returns for 1920 |
|----------------|----------------------|----------------------|----------------------|----------------------|
| Baldwin | \$610,745 | \$758,684 | \$901,865 | \$826,920 |
| Bridgton | 1,780,214 | 1,854,380 | 1,875,900 | 1,898,705 |
| Brunswick | 4,137,188 | 4,289,489 | 4,386,009 | 4,984,256 |
| Cape Elizabeth | 2,015,665 | 2,044,180 | 2,079,124 | 2,101,045 |
| Casco | 382,015 | 382,980 | 409,195 | 407,890 |
| Cumberland | 1,129,890 | 1,178,129 | 1,211,915 | 1,255,425 |
| Falmouth | 1,710,630 | 1,857,082 | 1,875,290 | 1,995,790 |
| Freeport | 1,478,694 | 1,510,564 | 1,523,954 | 1,662,987 |
| Gorham | 2,375,107 | 2,606,957 | 2,617,482 | 2,672,907 |
| Gray | 534,447 | 554,377 | 557,752 | 573,794 |
| Harpewell | 1,012,049 | 1,023,571 | 1,026,848 | 1,081,513 |
| Harrison | 576,417 | 601,220 | 644,235 | 641,340 |
| Naples | 315,470 | 383,740 | 345,105 | 369,240 |
| New Gloucester | 1,136,416 | 1,144,437 | 1,152,637 | 1,130,495 |
| North Yarmouth | 337,491 | 352,985 | 367,157 | 380,332 |
| Otisfield | 288,965 | 299,075 | 309,800 | 317,890 |
| Portland | 76,927,499 | 78,868,094 | 80,586,522 | 88,959,101 |
| Pownal | 295,770 | 309,435 | 299,170 | 303,070 |
| Raymond | 289,263 | 307,937 | 315,568 | 340,675 |
| Scarborough | 1,779,290 | 1,881,880 | 1,895,590 | 2,057,632 |
| Sebago | 315,140 | 348,220 | 359,410 | 376,965 |
| South Portland | 5,327,785 | 5,801,153 | 6,128,488 | 6,525,640 |
| Standish | 1,356,600 | 1,462,925 | 1,621,343 | 1,678,085 |
| Westbrook | 6,270,075 | 6,524,950 | 6,991,795 | 7,658,835 |
| Windham | 1,574,527 | 1,864,506 | 1,882,191 | 1,940,289 |
| Yarmouth | 1,507,868 | 1,518,688 | 1,546,308 | 1,533,213 |
| Total | \$115,415,215 | \$119,619,488 | \$122,910,153 | \$133,472,989 |

FRANKLIN COUNTY.

| Towns | Returns for 1917 | Returns for 1918 | Returns for 1919 | Returns for 1920 |
|---------------------|---------------------|---------------------|---------------------|---------------------|
| Avon | \$199,330 | \$228,356 | \$219,864 | \$225,383 |
| Carthage | 165,690 | 181,302 | 199,001 | 195,159 |
| Chesterville | 347,275 | 384,565 | 377,760 | 365,610 |
| Eustis | 381,033 | 386,356 | 403,471 | 441,002 |
| Farmington | 2,166,465 | 2,241,649 | 2,293,283 | 2,397,133 |
| Freeman | 124,609 | 148,333 | 141,018 | 150,125 |
| Industry | 145,090 | 156,668 | 166,072 | 179,208 |
| Jay | 2,023,729 | 2,062,322 | 2,123,211 | 2,186,775 |
| Kingfield | 420,232 | 439,632 | 451,832 | 520,671 |
| Madrid | 161,704 | 187,710 | 198,332 | 199,094 |
| New Sharon | 410,775 | 438,045 | 441,275 | 445,914 |
| New Vineyard | 222,540 | 225,207 | 231,500 | 266,600 |
| Phillips | 704,202 | 759,362 | 787,762 | 791,630 |
| Rangeley | 1,272,275 | 1,312,653 | 1,350,415 | 1,349,204 |
| Salem | 86,335 | 104,667 | 112,819 | 113,252 |
| Strong | 357,054 | 389,755 | 397,435 | 412,060 |
| Temple | 166,333 | 173,275 | 192,813 | 209,535 |
| Weld | 288,915 | 332,121 | 332,501 | 374,557 |
| Wilton | 1,151,645 | 1,200,200 | 1,275,105 | 1,424,425 |
| Plantations. | | | | |
| Coplin | 125,783 | 136,301 | 122,435 | 136,213 |
| Dallas | 168,495 | 151,990 | 150,912 | 137,019 |
| Lang | 178,092 | 149,785 | 132,356 | 129,905 |
| Rangeley | 411,304 | 394,062 | 665,270 | 592,390 |
| Sandy River | 172,557 | 164,686 | 206,418 | 196,448 |
| Total | \$11,846,562 | \$12,343,947 | \$13,007,960 | \$13,494,317 |

STATE ASSESSORS' REPORT.

HANCOCK COUNTY.

| Towns | Returns for 1917 | Returns for 1918 | Returns for 1919 | Returns for 1920 |
|------------------------|---------------------|---------------------|---------------------|---------------------|
| Amherst | \$76,077 | \$76,769 | \$75,901 | \$77,081 |
| Aurora | 58,720 | 62,725 | 69,615 | 71,019 |
| Bar Harbor | | 6,766,770 | 6,801,909 | 6,806,514 |
| Bluehill | 787,420 | 854,610 | 861,140 | 925,570 |
| Brooklin | 808,905 | 821,575 | 826,805 | 860,000 |
| Brooksville | 290,078 | 298,644 | 295,111 | 297,099 |
| Bucksport | 868,622 | 914,576 | 913,597 | 904,051 |
| Castine | 577,217 | 591,796 | 598,872 | 605,745 |
| Cranberry Isles | 276,899 | 297,098 | 300,096 | 302,056 |
| Dedham | 186,662 | 187,859 | 144,485 | 161,875 |
| Deer Isle | 440,846 | 445,818 | 458,165 | 460,465 |
| Eastbrook | 88,958 | 95,007 | 100,202 | 108,158 |
| Eden | 6,788,266 | | | |
| Ellsworth | 2,326,848 | 2,405,601 | 2,347,129 | 2,746,780 |
| Franklin | 350,579 | 341,990 | 349,618 | 351,848 |
| Gouldsborough | 424,261 | 482,916 | 454,162 | 480,768 |
| Hancock | 342,855 | 352,265 | 367,261 | 380,998 |
| Lamoine | 181,757 | 199,964 | 190,599 | 196,041 |
| Mariaville | 67,078 | 79,019 | 84,126 | 90,128 |
| Mount Desert | 2,710,915 | 2,759,294 | 2,785,490 | 2,887,844 |
| Orland | 312,750 | 341,212 | 345,333 | 366,109 |
| Otis | 63,123 | 67,412 | 73,019 | 73,698 |
| Penobscot | 266,765 | 273,920 | 264,569 | 263,100 |
| Sedgwick | 270,706 | 275,522 | 268,686 | 291,676 |
| Sorrento | 243,129 | 245,331 | 243,758 | 266,226 |
| Southwest Harbor | 582,541 | 571,655 | 631,845 | 711,780 |
| Stonington | 598,581 | 560,471 | 575,665 | 575,552 |
| Sullivan | 379,928 | 366,914 | 368,984 | 364,161 |
| Surry | 188,830 | 208,525 | 210,724 | 230,261 |
| Swan's Island | 171,436 | 180,123 | 196,865 | 196,515 |
| Tremont | 321,870 | 362,215 | 364,045 | 387,500 |
| Trenton | 141,494 | 147,533 | 154,010 | 149,944 |
| Verona | 95,656 | 83,641 | 85,470 | 96,335 |
| Waltham | 89,052 | 96,792 | 99,720 | 108,435 |
| Winter Harbor | 494,462 | 488,028 | 501,895 | 502,480 |
| Plantations. | | | | |
| Long Island | 30,625 | 31,810 | 28,906 | 29,509 |
| No. 21 | 48,784 | 41,768 | 44,195 | 55,922 |
| No. 33 | 52,215 | 52,040 | 61,140 | 69,025 |
| Total | \$21,898,850 | \$21,818,698 | \$22,042,557 | \$22,895,768 |

STATE ASSESSORS' REPORT.

143

KENNEBEC COUNTY.

| Towns | Returns for 1917 | Returns for 1918 | Returns for 1919 | Returns for 1920 |
|---------------------|---------------------|---------------------|---------------------|---------------------|
| Albion | \$398,450 | \$451,015 | \$454,865 | \$471,865 |
| Augusta | 8,915,454 | 9,088,970 | 9,729,499 | 10,258,169 |
| Belgrade | 636,660 | 653,466 | 683,445 | 703,160 |
| Benton | 574,157 | 598,149 | 599,343 | 695,665 |
| Chelsea | 245,790 | 247,510 | 249,153 | 250,958 |
| China | 632,830 | 654,180 | 671,180 | 707,530 |
| Clinton | 621,325 | 649,440 | 660,942 | 653,400 |
| Farmingdale | 755,817 | 321,715 | 781,453 | 837,998 |
| Fayette | 240,755 | 259,390 | 265,495 | 285,505 |
| Gardiner | 8,755,514 | 8,800,018 | 8,850,445 | 4,154,395 |
| Hallowell | 1,787,263 | 1,819,540 | 1,866,858 | 2,002,191 |
| Litchfield | 375,940 | 398,615 | 419,950 | 401,955 |
| Manchester | 334,775 | 318,790 | 323,260 | 335,215 |
| Monmouth | 857,950 | 899,140 | 924,900 | 981,620 |
| Mount Vernon | 365,470 | 406,650 | 412,490 | 414,235 |
| Oakland | 1,131,270 | 1,267,900 | 1,451,470 | 1,474,390 |
| Pittston | 449,574 | 456,365 | 464,497 | 460,107 |
| Randolph | 359,205 | 372,356 | 381,052 | 386,065 |
| Readfield | 553,405 | 568,005 | 580,465 | 586,870 |
| Rome | 222,130 | 241,230 | 251,250 | 255,365 |
| Sidney | 444,271 | 446,130 | 478,202 | 485,207 |
| Vassalboro | 1,264,111 | 1,318,370 | 1,312,215 | 1,311,030 |
| Vienna | 149,845 | 159,547 | 159,910 | 173,415 |
| Waterville | 8,452,355 | 8,654,350 | 9,708,700 | 11,185,595 |
| Wayne | 286,825 | 332,730 | 335,559 | 333,332 |
| West Gardiner | 372,325 | 372,585 | 391,255 | 388,660 |
| Winsor | 277,315 | 285,075 | 348,900 | 337,435 |
| Winslow | 2,528,705 | 2,965,635 | 3,018,455 | 3,027,350 |
| Winthrop | 1,546,100 | 2,040,370 | 2,149,700 | 2,367,465 |
| Unity Pl | 24,970 | 27,523 | 29,473 | 31,191 |
| Total | \$38,555,556 | \$40,571,247 | \$42,954,386 | \$45,953,288 |

KNOX COUNTY.

| Towns | Returns for 1917 | Returns for 1918 | Returns for 1919 | Returns for 1920 |
|------------------------|---------------------|---------------------|---------------------|---------------------|
| Appleton | \$260,775 | \$273,120 | \$233,645 | \$275,560 |
| Camden | 2,833,745 | 2,332,590 | 2,897,324 | 2,955,209 |
| Cushing | 140,266 | 144,678 | 146,051 | 149,370 |
| Friendship | 323,651 | 329,597 | 333,609 | 333,310 |
| Hope | 228,905 | 237,780 | 245,990 | 271,735 |
| Isle au Haut | 127,402 | 127,135 | 126,555 | 127,990 |
| North Haven | 464,225 | 475,470 | 520,105 | 559,310 |
| Rockland | 5,331,562 | 5,961,547 | 6,099,752 | 6,620,162 |
| Rockport | 1,333,634 | 1,364,345 | 1,365,125 | 1,424,302 |
| South Thomaston | 464,525 | 480,645 | 484,469 | 495,480 |
| St. George | 534,718 | 550,923 | 570,757 | 556,490 |
| Thomaston | 1,145,332 | 1,196,310 | 1,553,053 | 1,367,640 |
| Union | 553,365 | 534,260 | 535,490 | 615,365 |
| Vinalhaven | 370,333 | 369,954 | 355,941 | 344,627 |
| Warren | 779,322 | 781,456 | 738,705 | 730,220 |
| Washington | 274,748 | 285,129 | 286,714 | 279,200 |
| Criehaven Pl | 28,355 | 29,420 | 29,350 | 32,260 |
| Matineus Isle Pl | 66,625 | 66,633 | 61,619 | 55,790 |
| Total | \$16,262,488 | \$16,590,592 | \$17,239,754 | \$17,775,020 |

STATE ASSESSORS' REPORT.

LINCOLN COUNTY.

| Towns | Returns for 1917 | Returns for 1918 | Returns for 1919 | Returns for 1920 |
|-----------------------|--------------------|---------------------|---------------------|---------------------|
| Alna | \$206,278 | \$197,957 | \$195,639 | \$208,946 |
| Boothbay | 776,578 | 796,531 | 804,240 | 799,425 |
| Boothbay Harbor | 1,403,650 | 1,573,560 | 1,803,662 | 1,684,635 |
| Bremen | 183,275 | 170,330 | 169,530 | 181,885 |
| Bristol | 746,120 | 791,322 | 802,654 | 799,609 |
| Damariscotta | 503,882 | 569,070 | 604,010 | 645,880 |
| Dresden | 372,378 | 377,230 | 404,751 | 384,996 |
| Edgecomb | 213,488 | 233,124 | 234,483 | 224,252 |
| Jefferson | 465,505 | 490,857 | 526,075 | 586,516 |
| Newcastle | 696,685 | 748,246 | 776,607 | 769,063 |
| Nobleborough | 329,255 | 345,381 | 337,635 | 347,407 |
| Somerville | 61,665 | 79,390 | 82,230 | 95,797 |
| South Bristol | 483,348 | 504,956 | 519,498 | 515,840 |
| Southport | 630,233 | 643,783 | 647,245 | 655,075 |
| Waldoboro | 1,104,150 | 1,142,591 | 1,141,553 | 1,153,535 |
| Westport | 186,280 | 186,735 | 174,310 | 167,510 |
| Whitefield | 450,780 | 485,565 | 479,000 | 469,010 |
| Wiscasset | 766,610 | 800,025 | 824,440 | 834,275 |
| Monhegan Pl | 101,453 | 99,384 | 101,900 | 96,505 |
| Total | \$9,681,063 | \$10,237,037 | \$10,629,542 | \$10,570,161 |

OXFORD COUNTY.

| Towns | Returns for 1917 | Returns for 1918 | Returns for 1919 | Returns for 1920 |
|---------------------|---------------------|---------------------|---------------------|---------------------|
| Albany | \$183,064 | \$189,033 | \$194,223 | \$199,987 |
| Andover | 392,110 | 443,345 | 434,015 | 506,537 |
| Bethel | 1,060,700 | 1,097,980 | 1,190,330 | 1,269,690 |
| Brownfield | 347,325 | 333,635 | 401,755 | 397,265 |
| Buckfield | 503,272 | 546,635 | 585,580 | 599,335 |
| Byron | 138,500 | 160,255 | 175,760 | 191,020 |
| Canton | 331,050 | 356,375 | 359,130 | 416,390 |
| Denmark | 437,365 | 473,490 | 472,372 | 544,585 |
| Dixfield | 625,035 | 687,050 | 721,032 | 714,120 |
| Fryeburg | 966,166 | 943,755 | 1,018,250 | 1,068,367 |
| Gilead | 192,637 | 221,292 | 241,821 | 258,397 |
| Grafton | 158,068 | 159,263 | | |
| Greenwood | 272,610 | 305,420 | 323,905 | 327,655 |
| Hanover | 94,335 | 99,982 | 103,737 | 108,500 |
| Hartford | 295,990 | 326,465 | 356,735 | 359,305 |
| Hebron | 233,739 | 312,924 | 319,437 | 340,705 |
| Hiram | 441,465 | 487,755 | 758,160 | 669,725 |
| Lovell | 495,310 | 530,330 | 578,353 | 590,716 |
| Mason | 77,975 | 80,940 | 72,065 | 79,660 |
| Mexico | 771,800 | 822,170 | 839,776 | 875,540 |
| Newry | 265,257 | 279,192 | 304,258 | 353,267 |
| Norway | 1,496,559 | 1,530,300 | 1,573,603 | 1,650,365 |
| Oxford | 576,756 | 643,572 | 622,755 | 643,527 |
| Paris | 1,577,660 | 1,629,355 | 1,676,355 | 1,848,545 |
| Peru | 319,799 | 344,176 | 364,476 | 395,273 |
| Porter | 262,677 | 272,198 | 275,374 | 277,333 |
| Roxbury | 168,415 | 167,850 | 179,375 | 183,200 |
| Runford | 5,076,860 | 5,514,935 | 5,977,240 | 6,142,535 |
| Stoneham | 122,552 | 127,055 | 124,335 | 132,530 |
| Stow | 145,911 | 160,313 | 167,914 | 153,993 |
| Sumner | 400,550 | 436,190 | 415,920 | 393,506 |
| Sweden | 171,470 | 222,239 | 212,265 | 217,690 |
| Upton | 197,341 | 197,535 | 199,197 | 251,063 |
| Waterford | 379,110 | 405,635 | 451,997 | 481,933 |
| Woodstock | 395,420 | 424,210 | 450,350 | 466,370 |
| Plantations. | | | | |
| Lincoln | 412,832 | 614,385 | 616,475 | 622,755 |
| Magalloway | 351,166 | 385,217 | 333,027 | 396,557 |
| Milton | 82,415 | 80,370 | 88,755 | 92,495 |
| Total | \$20,471,796 | \$22,080,926 | \$23,281,311 | \$24,227,396 |

PENOBSCOT COUNTY.

| Towns | Returns for 1917 | Returns for 1918 | Returns for 1919 | Returns for 1920 |
|------------------|---------------------|---------------------|---------------------|---------------------|
| Alton | \$105,852 | \$113,024 | \$120,180 | \$117,186 |
| Argyle | 79,493 | 89,320 | 89,249 | 91,571 |
| Bangor | 25,409,678 | 25,796,484 | 26,208,853 | 27,374,109 |
| Bradford | 296,099 | 305,413 | 335,954 | 340,655 |
| Bradley | 263,008 | 287,653 | 294,262 | 314,279 |
| Brewer | 3,215,480 | 3,278,110 | 3,687,185 | 4,122,950 |
| Burlington | 163,826 | 175,277 | 197,602 | 211,449 |
| Carmel | 369,580 | 382,840 | 384,615 | 426,160 |
| Carroll | 152,276 | 187,478 | 185,688 | 186,564 |
| Charleston | 336,030 | 365,875 | 381,406 | 425,645 |
| Chester | 92,527 | 99,790 | 103,886 | 105,167 |
| Clifton | 72,781 | 79,250 | 88,314 | 93,303 |
| Corinna | 537,663 | 586,198 | 604,500 | 872,060 |
| Corinth | 492,555 | 540,855 | 548,260 | 556,675 |
| Dexter | 1,841,127 | 2,001,024 | 2,513,281 | 2,377,705 |
| Dixmont | 252,830 | 277,626 | 275,397 | 266,234 |
| East Millinocket | 889,401 | 999,116 | 1,161,875 | 1,490,882 |
| Eddington | 217,061 | 224,023 | 234,181 | 244,509 |
| Edinburg | 48,604 | 48,654 | 69,891 | 69,106 |
| Enfield | 319,954 | 321,416 | 387,888 | 511,574 |
| Etna | 151,309 | 172,182 | 170,416 | 177,539 |
| Exeter | 319,895 | 349,588 | 350,230 | 377,370 |
| Garland | 340,146 | 350,446 | 354,826 | 347,485 |
| Glenburn | 181,374 | 192,303 | 193,324 | 193,722 |
| Greenbush | 121,770 | 136,849 | 139,219 | 143,132 |
| Greenfield | 62,028 | 70,978 | 71,236 | 80,976 |
| Hampden | 697,644 | 709,175 | 738,020 | 730,440 |
| Hermon | 470,056 | 485,255 | 487,365 | 514,480 |
| Holden | 182,329 | 196,658 | 202,175 | 198,025 |
| Howland | 367,120 | 520,437 | 695,096 | 797,125 |
| Hudson | 158,343 | 161,671 | 168,483 | 175,610 |
| Kenduskeag | 195,926 | 200,001 | 198,818 | 200,126 |
| Kingman | 210,536 | 265,074 | 248,120 | 250,874 |
| Lagrange | 341,722 | 339,139 | 362,899 | 375,366 |
| Lee | 162,052 | 178,791 | 195,191 | 220,544 |
| Levant | 263,734 | 280,447 | 287,400 | 236,157 |
| Lincoln | 1,062,712 | 1,124,756 | 1,194,469 | 1,290,954 |
| Lowell | 123,210 | 130,405 | 128,512 | 120,571 |
| Mattawankeag | 173,945 | 181,150 | 190,908 | 420,515 |
| Maxfield | 50,639 | 60,642 | 63,240 | 67,899 |
| Medway | 141,529 | 154,692 | 206,861 | 208,226 |
| Millford | 767,576 | 800,217 | 815,773 | 865,474 |
| Millinocket | 1,906,349 | 3,357,101 | 4,036,366 | 4,073,105 |
| Mount Chase | 117,307 | 129,719 | 164,679 | 171,469 |
| Newburgh | 264,135 | 279,624 | 289,699 | 290,618 |
| Newport | 1,081,645 | 1,337,441 | 1,325,370 | 1,299,275 |
| Old Town | 3,689,710 | 3,915,934 | 4,480,000 | 4,581,461 |
| Orono | 1,628,693 | 1,921,957 | 2,006,354 | 2,511,698 |
| Orrington | 547,650 | 601,120 | 654,760 | 676,980 |
| Passadumkeag | 144,281 | 209,670 | 235,332 | 420,257 |
| Patten | 762,795 | 804,732 | 837,329 | 896,463 |
| Plymouth | 204,390 | 219,351 | 224,676 | 232,890 |
| Prentiss | 135,720 | 156,502 | 156,085 | 212,805 |
| Springfield | 191,645 | 195,717 | 194,301 | 199,097 |
| Stetson | 195,235 | 224,140 | 219,120 | 224,735 |
| Veazie | 410,545 | 480,205 | 456,125 | 455,945 |
| Winn | 197,655 | 199,893 | 254,370 | 366,866 |
| Woodville | 86,408 | 96,355 | 97,201 | 106,118 |
| Plantations. | | | | |
| Drew | 177,015 | 185,325 | 178,670 | 169,485 |
| Grand Falls | 70,478 | 92,572 | 92,087 | 93,170 |
| Lakeville | 150,064 | 160,624 | 166,652 | 181,545 |
| Seboeis | 112,196 | 131,901 | 131,435 | 136,637 |
| Stacyville | 156,268 | 158,589 | 160,797 | 199,679 |
| Webster | 34,591 | 41,570 | 41,636 | 75,560 |
| Total | \$58,971,155 | \$58,064,324 | \$61,733,591 | \$65,766,260 |

STATE ASSESSORS' REPORT.

PISCATAQUIS COUNTY.

| Towns. | Returns for 1917 | Returns for 1918 | Returns for 1919 | Returns for 1920 |
|---------------------|---------------------|---------------------|---------------------|---------------------|
| Abbot | \$208,082 | \$210,010 | \$211,600 | \$248,915 |
| Atkinson | 187,665 | 204,110 | 208,850 | 254,720 |
| Blanchard | 108,553 | 115,909 | 121,596 | 153,262 |
| Bowerbank | 85,543 | 87,921 | 87,040 | 106,447 |
| Brownville | 686,774 | 717,619 | 748,684 | 897,563 |
| Dover | 1,162,885 | 1,208,815 | 1,248,790 | 1,322,655 |
| Foxcroft | 1,091,505 | 1,147,655 | 1,219,112 | 1,385,845 |
| Greenville | 690,963 | 742,714 | 780,172 | 787,010 |
| Guilford | 840,695 | 942,235 | 955,881 | 979,594 |
| Medford | 155,898 | 160,883 | 170,619 | 199,233 |
| Milo | 1,470,945 | 1,562,390 | 1,706,546 | 1,887,627 |
| Monson | 343,895 | 359,835 | 370,510 | 383,050 |
| Orneville | 122,860 | 125,505 | 134,345 | 153,382 |
| Parkman | 259,045 | 269,880 | 286,570 | 304,735 |
| Sangerville | 618,005 | 675,980 | 689,260 | 735,215 |
| Sebec | 217,835 | 249,573 | 233,278 | 299,396 |
| Shirley | 157,570 | 165,771 | 165,752 | 191,956 |
| Wellington | 181,956 | 181,369 | 191,277 | 208,995 |
| Williamsburg | 70,110 | 70,817 | 72,785 | 76,612 |
| Willimantic | 133,966 | 133,389 | 159,753 | 159,388 |
| Plantations. | | | | |
| Barnard | 95,489 | 92,855 | 95,308 | 104,773 |
| Elliottsville | 113,944 | 153,119 | 154,199 | 162,079 |
| Kingsbury | 79,362 | 80,010 | 82,301 | 121,506 |
| Lake View | 260,531 | 314,816 | 298,762 | 434,450 |
| Total | \$9,294,526 | \$9,968,190 | \$10,487,940 | \$11,509,108 |

SAGADAHOC COUNTY.

| Towns. | Returns for 1917 | Returns for 1918 | Returns for 1919 | Returns for 1920 |
|------------------|---------------------|---------------------|---------------------|---------------------|
| Arrowsic | \$35,492 | \$81,641 | \$79,666 | \$80,529 |
| Bath | 7,148,628 | 10,032,011 | 11,946,907 | 12,199,920 |
| Bowdoin | 312,185 | 343,415 | 345,785 | 370,830 |
| Bowdoinham | 568,355 | 660,845 | 648,415 | 660,840 |
| Georgetown | 353,050 | 357,550 | 358,990 | 376,300 |
| Perkins | 30,665 | | | |
| Phippsburg | 439,436 | 453,124 | 507,940 | 534,023 |
| Richmond | 1,061,086 | 1,094,056 | 1,082,600 | 1,107,543 |
| Topsham | 1,490,060 | 1,506,321 | 1,611,060 | 1,708,906 |
| West Bath | 206,360 | 266,990 | 282,165 | 291,705 |
| Woolwich | 318,557 | 358,002 | 364,916 | 377,133 |
| Total | \$12,013,774 | \$15,158,955 | \$17,228,444 | \$17,708,233 |

SOMERSET COUNTY.

| Towns. | Returns for 1917 | Returns for 1918 | Returns for 1919 | Returns for 1920 |
|----------------------|---------------------|---------------------|---------------------|---------------------|
| Anson | \$800,155 | \$833,390 | \$955,725 | \$962,223 |
| Athens | 371,845 | 338,957 | 376,167 | 373,390 |
| Bingham | 614,900 | 648,620 | 713,625 | 845,370 |
| Cambridge | 137,643 | 143,235 | 157,565 | 171,737 |
| Canaan | 385,135 | 352,932 | 362,210 | 337,855 |
| Concord | 144,731 | 163,233 | 163,330 | 174,005 |
| Cornville | 330,165 | 349,330 | 356,435 | 365,635 |
| Detroit | 162,010 | 176,765 | 178,130 | 170,630 |
| Emmelen | 257,613 | 266,812 | 234,366 | 413,240 |
| Fairfield | 1,977,620 | 2,091,650 | 2,274,130 | 2,600,740 |
| Harmony | 320,020 | 351,785 | 353,460 | 403,960 |
| Hartland | 643,743 | 766,433 | 943,644 | 1,071,670 |
| Madison | 2,186,169 | 2,221,465 | 2,534,639 | 3,632,133 |
| Mercer | 169,030 | 175,134 | 179,533 | 173,374 |
| Moscow | 203,141 | 213,041 | 224,363 | 254,607 |
| New Portland | 310,385 | 343,345 | 366,595 | 339,415 |
| Norridgewock | 781,620 | 793,405 | 856,235 | 852,425 |
| Palmyra | 374,275 | 390,309 | 390,631 | 427,335 |
| Pittsfield | 1,721,610 | 1,732,595 | 1,900,575 | 1,971,405 |
| Ripley | 173,325 | 182,200 | 191,400 | 190,520 |
| Skowhegan | 4,147,060 | 4,239,740 | 4,363,005 | 4,656,035 |
| Smithfield | 192,657 | 196,946 | 197,762 | 201,300 |
| Solon | 449,495 | 433,945 | 495,730 | 543,335 |
| St. Albans | 429,945 | 449,465 | 469,345 | 469,170 |
| Starks | 203,415 | 227,205 | 221,340 | 244,705 |
| Plantations. | | | | |
| Bigelow | 60,370 | 71,565 | 73,333 | 80,355 |
| Brighton | 97,644 | 99,324 | 99,323 | 141,504 |
| Caratunk | 141,330 | 206,513 | 217,191 | 274,370 |
| Dead River | 163,799 | 173,100 | 179,643 | 184,517 |
| Dennistown | 145,740 | 144,637 | 230,534 | 222,251 |
| Flagstaff | 103,505 | 119,690 | 166,955 | 165,427 |
| Highland | 93,260 | 90,570 | 92,430 | 92,273 |
| Jackman | 439,002 | 597,541 | 604,447 | 622,143 |
| Lexington | 75,633 | 87,567 | 90,134 | 82,613 |
| Long Pond | 214,237 | 230,931 | 315,696 | 290,063 |
| Mayfield | 95,255 | 113,090 | 99,935 | 100,770 |
| Moose River | 539,091 | 1,031,473 | 316,035 | 634,330 |
| Pleasant Ridge | 73,755 | 97,150 | 102,335 | 104,565 |
| The Forks | 115,463 | 113,623 | 122,433 | 121,133 |
| West Forks | 141,047 | 144,230 | 159,910 | 167,300 |
| Total | \$19,998,503 | \$21,774,156 | \$22,924,169 | \$25,297,773 |

STATE ASSESSORS' REPORT.

WALDO COUNTY.

| Towns. | Returns for 1917 | Returns for 1918 | Returns for 1919 | Returns for 1920 |
|------------------------|---------------------|---------------------|---------------------|---------------------|
| Belfast | \$3,206,025 | \$3,259,615 | \$3,343,160 | \$3,403,759 |
| Belmont | 112,982 | 115,247 | 113,205 | 118,297 |
| Brooks | 336,788 | 358,342 | 372,563 | 405,480 |
| Burnham | 262,315 | 275,330 | 290,357 | 299,440 |
| Frankfort | 303,145 | 317,910 | 297,170 | 306,680 |
| Freedom | 196,915 | 206,060 | 211,410 | 216,630 |
| Islesborough | 1,090,712 | 1,095,748 | 1,122,423 | 1,129,816 |
| Jackson | 154,400 | 161,230 | 170,430 | 172,115 |
| Knox | 196,075 | 208,740 | 212,437 | 219,789 |
| Liberty | 224,275 | 227,540 | 225,685 | 241,665 |
| Lincolnville | 335,610 | 329,550 | 335,703 | 350,135 |
| Monroe | 291,189 | 311,122 | 313,543 | 306,286 |
| Montville | 317,390 | 334,710 | 346,522 | 351,755 |
| Morrill | 137,443 | 162,232 | 158,734 | 162,392 |
| Northport | 437,420 | 457,640 | 461,425 | 452,465 |
| Palermo | 217,630 | 249,340 | 261,615 | 243,760 |
| Prospect | 175,686 | 180,413 | 179,477 | 187,341 |
| Searsmont | 323,170 | 370,631 | 379,915 | 373,940 |
| Searsport | 907,315 | 913,105 | 921,335 | 925,199 |
| Stockton Springs | 490,476 | 502,335 | 513,633 | 556,232 |
| Swanville | 143,710 | 149,336 | 153,324 | 157,373 |
| Thorndike | 244,645 | 261,452 | 275,354 | 310,055 |
| Troy | 277,150 | 339,915 | 333,610 | 357,260 |
| Unity | 435,915 | 491,390 | 500,375 | 510,015 |
| Waldo | 167,916 | 173,235 | 172,925 | 180,649 |
| Winterport | 533,097 | 562,710 | 567,924 | 566,920 |
| Total | \$11,524,394 | \$12,010,078 | \$12,239,909 | \$12,511,703 |

WASHINGTON COUNTY.

| Towns. | Returns for 1917 | Returns for 1918 | Returns for 1919 | Returns for 1920 |
|-------------------------|---------------------|---------------------|---------------------|---------------------|
| Addison | \$235,494 | \$233,452 | \$235,403 | \$249,612 |
| Alexander | 76,040 | 85,519 | 91,933 | 96,815 |
| Baileyville | 1,726,170 | 1,851,232 | 2,203,342 | 2,205,547 |
| Baring | 139,516 | 142,509 | 143,972 | 150,325 |
| Beddington | 32,490 | 33,066 | 33,831 | 40,111 |
| Brookton | 30,430 | 30,592 | 38,065 | 116,400 |
| Calais | 2,822,603 | 2,896,462 | 2,969,722 | 3,179,575 |
| Centerville | 69,753 | 68,317 | 102,333 | 107,093 |
| Charlotte | 91,831 | 99,313 | 104,636 | 101,057 |
| Cherryfield | 462,087 | 470,070 | 469,565 | 466,532 |
| Columbia | 158,620 | 162,360 | 172,110 | 131,955 |
| Columbia Falls | 130,010 | 131,010 | 132,050 | 241,065 |
| Cooper | 57,935 | 65,133 | 80,594 | 98,339 |
| Crawford | 70,542 | 72,910 | 80,591 | 161,495 |
| Cutler | 126,769 | 134,840 | 147,390 | 147,330 |
| Danforth | 520,693 | 541,675 | 570,101 | 762,490 |
| Deblois | 23,938 | 24,621 | 33,125 | 38,535 |
| Dennysville | 144,651 | 177,855 | 182,438 | 172,070 |
| East Machias | 450,614 | 439,454 | 453,240 | 512,218 |
| Eastport | 1,886,411 | 1,981,140 | 2,066,220 | 2,196,325 |
| Edmunds | 95,051 | 116,936 | 134,539 | 144,797 |
| Forest City | 18,380 | 20,945 | 37,071 | 40,133 |
| Harrington | 234,277 | 335,111 | 371,694 | 346,029 |
| Jonesborough | 131,333 | 145,910 | 136,720 | 155,976 |
| Jonesport | 662,940 | 712,555 | 781,926 | 788,929 |
| Lubec | 1,133,474 | 1,422,845 | 1,424,073 | 1,343,090 |
| Machias | 767,441 | 751,900 | 755,303 | 1,050,276 |
| Machiasport | 214,555 | 249,940 | 267,511 | 275,935 |
| Marion | 59,835 | 104,851 | 125,349 | 133,130 |
| Marshfield | 55,930 | 58,256 | 65,671 | 65,154 |
| Meddybemps | 33,333 | 33,907 | 44,612 | 47,032 |
| Millbridge | 435,840 | 461,091 | 471,384 | 470,633 |
| Northfield | 53,809 | 62,090 | 71,727 | 77,335 |
| Pembroke | 324,264 | 334,431 | 349,391 | 344,711 |
| Perry | 221,397 | 223,595 | 227,937 | 243,353 |
| Princeton | 307,495 | 326,305 | 341,461 | 397,963 |
| Robbinston | 155,637 | 164,706 | 173,545 | 196,332 |
| Roque Bluffs | 30,025 | 46,452 | 47,806 | 46,733 |
| Steuben | 217,537 | 224,103 | 256,354 | 274,229 |
| Talmadge | 63,313 | 98,049 | 97,333 | 98,943 |
| Topsfield | 121,669 | 125,360 | 143,972 | 150,469 |
| Trescott | 69,050 | 79,610 | 84,427 | 87,647 |
| Vanceboro | 193,010 | 204,445 | 203,120 | 213,620 |
| Waite | 54,314 | 63,890 | 82,135 | 92,439 |
| Wesley | 63,372 | 105,540 | 103,543 | 119,570 |
| Whiting | 124,895 | 141,291 | 143,975 | 154,014 |
| Whitneyville | 77,046 | 81,879 | 79,149 | 76,045 |
| Plantations. | | | | |
| Codyville | 81,169 | 81,813 | 95,789 | 123,770 |
| Grand Lake Stream | 116,852 | 117,643 | 113,233 | 119,623 |
| No. 14 | 60,411 | 65,042 | 75,537 | 73,069 |
| No. 21 | 55,996 | 56,590 | 57,012 | 53,335 |
| Total | \$15,716,502 | \$16,769,221 | \$17,822,125 | \$19,096,053 |

STATE ASSESSORS' REPORT.

YORK COUNTY.

| Towns. | Returns for 1917 | Returns for 1918 | Returns for 1919 | Returns for 1920 |
|---------------------------|---------------------|---------------------|---------------------|---------------------|
| Acton | \$248,710 | \$252,298 | \$275,875 | \$283,286 |
| Alfred | 474,100 | 548,152 | 574,664 | 613,924 |
| Berwick | 1,085,685 | 1,064,223 | 1,077,540 | 1,224,761 |
| Biddeford | 9,218,600 | 10,263,170 | 10,340,470 | 10,935,700 |
| Buxton | 1,188,113 | 1,255,251 | 1,282,338 | 1,382,920 |
| Cornish | 388,205 | 433,605 | 444,710 | 442,445 |
| Dayton | 288,727 | 265,530 | 290,950 | 328,880 |
| Eliot | 1,404,147 | 1,523,652 | 1,855,681 | 1,701,188 |
| Hollis | 1,016,222 | 1,007,767 | 1,024,657 | 1,076,190 |
| Kennebunk | 2,596,985 | 2,618,333 | 2,634,986 | 2,740,511 |
| Kennebunkport | 1,530,010 | 1,755,985 | 1,786,040 | 1,805,305 |
| Kittery | 1,095,221 | 1,268,467 | 1,272,891 | 1,743,361 |
| Lebanon | 544,326 | 619,305 | 691,120 | 925,080 |
| Limerick | 477,126 | 538,943 | 538,902 | 577,062 |
| Limington | 416,417 | 451,596 | 456,476 | 452,220 |
| Lyman | 437,060 | 422,385 | 431,060 | 449,070 |
| Newfield | 224,666 | 238,296 | 248,440 | 262,345 |
| North Berwick | 347,819 | 907,055 | 920,867 | 927,780 |
| North Kennebunkport | 343,035 | 339,660 | 333,675 | 353,315 |
| Old Orchard | 1,608,915 | 1,965,873 | 2,367,495 | 2,600,219 |
| Parsonsfield | 481,290 | 508,345 | 524,190 | 551,451 |
| Saco | 4,950,713 | 5,273,039 | 5,215,798 | 7,795,038 |
| Sanford | 5,674,815 | 6,226,215 | 6,798,528 | 7,457,180 |
| Shapleigh | 274,334 | 291,756 | 319,457 | 393,902 |
| South Berwick | 1,205,703 | 1,303,091 | 1,333,336 | 1,474,392 |
| Waterboro | 551,080 | 603,009 | 561,200 | 644,510 |
| Wells | 1,547,023 | 1,577,605 | 1,647,991 | 2,122,312 |
| York | 3,202,023 | 3,773,152 | 3,801,096 | 3,333,087 |
| Total | \$43,211,575 | \$47,295,303 | \$49,055,333 | \$55,104,034 |

RECAPITULATION.

| Counties. | Returns for 1917 | Returns for 1918 | Returns for 1919 | Returns for 1920 |
|--------------------|---------------------|---------------------|---------------------|---------------------|
| Androscoggin | \$42,805,720 | \$45,519,932 | \$47,630,077 | \$53,491,443 |
| Aroostook | 30,721,210 | 33,614,494 | 35,759,690 | 39,749,164 |
| Cumberland | 115,415,215 | 119,619,488 | 122,910,153 | 133,472,989 |
| Franklin | 11,846,562 | 12,343,947 | 13,007,960 | 13,494,317 |
| Hancock | 21,393,850 | 21,818,698 | 22,042,557 | 22,395,763 |
| Kennebec | 38,555,556 | 40,571,247 | 42,954,386 | 45,953,288 |
| Knox | 16,262,488 | 16,590,592 | 17,239,754 | 17,775,020 |
| Lincoln | 9,681,063 | 10,237,037 | 10,629,542 | 10,570,161 |
| Oxford | 20,471,796 | 22,080,926 | 23,281,311 | 24,227,396 |
| Penobscot | 53,971,155 | 58,064,324 | 61,733,591 | 65,766,260 |
| Piscataquis | 9,294,526 | 9,968,190 | 10,437,940 | 11,509,103 |
| Sagadahoc | 12,013,774 | 15,158,955 | 17,228,444 | 17,703,238 |
| Somerset | 19,998,503 | 21,774,156 | 22,924,169 | 25,297,778 |
| Waldo | 11,524,894 | 12,010,078 | 12,239,909 | 12,511,703 |
| Washington | 15,716,502 | 16,769,221 | 17,822,125 | 19,096,053 |
| York | 43,211,575 | 47,295,303 | 49,055,383 | 55,104,034 |
| Grand total | \$472,384,389 | \$503,437,043 | \$526,896,991 | \$568,617,715 |

IN THE FOLLOWING TABLES WILL BE FOUND THE NUMBER, VALUE AND AVERAGE VALUE OF EACH CLASS OF TAXABLE LIVE STOCK, WITH TOTAL VALUES OF THE SAME, AS RETURNED BY THE ASSESSORS FROM EACH CITY, TOWN AND PLANTATION, IN THE STATE, IN 1920.

SUMMARY OF TAXABLE LIVE STOCK AS PER RETURNS OF 1920.
ANDROSCOGGIN COUNTY.

| TOWNS. | HORSES | | 3-YEAR-OLD COLTS | | 2-YEAR-OLD COLTS | | 1-YEAR-OLD COLTS | | Cows | | OXEN | |
|---------------------|--------|-----------|------------------|---------|------------------|---------|------------------|---------|-------|-----------|-------|----------|
| | No. | Value | No. | Value | No. | Value | No. | Value | No. | Value | No. | Value |
| Auburn..... | 1,025 | \$119,705 | 7 | \$575 | 4 | \$225 | 1 | \$100 | 1,407 | \$78,695 | 22 | \$1,710 |
| Durham..... | 268 | 30,225 | 1 | 75 | 7 | 575 | 7 | 350 | 438 | 22,715 | 9 | 530 |
| East Livermore..... | 313 | 34,505 | 4 | 325 | 6 | 380 | 4 | 260 | 330 | 12,985 | 9 | 505 |
| Greene..... | 267 | 34,390 | 1 | 50 | 2 | 170 | 1 | 50 | 594 | 38,000 | 29 | 2,435 |
| Leeds..... | 304 | 30,890 | 6 | 560 | 7 | 750 | 5 | 225 | 505 | 22,787 | 20 | 1,925 |
| Lewiston..... | 1,114 | 111,400 | | | | | | | 961 | 48,050 | 12 | 600 |
| Lisbon..... | 304 | 36,300 | 9 | 1,000 | 4 | 350 | 6 | 350 | 477 | 22,315 | 3 | 300 |
| Livermore..... | 344 | 40,260 | 11 | 975 | 2 | 185 | 3 | 135 | 728 | 36,615 | 36 | 2,120 |
| Mechanic Falls..... | 137 | 12,575 | 4 | 300 | | | 2 | 105 | 203 | 8,950 | | |
| Minot..... | 239 | 21,620 | 6 | 500 | 10 | 574 | 8 | 270 | 562 | 25,715 | 25 | 1,395 |
| Poland..... | 305 | 34,265 | 4 | 510 | 6 | 600 | 7 | 425 | 633 | 36,395 | 6 | 550 |
| Turner..... | 430 | 53,790 | 15 | 1,100 | 7 | 520 | 3 | 125 | 1,131 | 57,145 | 18 | 1,700 |
| Wales..... | 170 | 20,540 | 5 | 410 | 7 | 590 | 3 | 215 | 338 | 16,950 | 6 | 540 |
| Webster..... | 195 | 22,715 | | | | | | | 361 | 18,180 | 21 | 2,100 |
| | 5,415 | \$603,180 | 73 | \$6,380 | 62 | \$4,919 | 50 | \$2,610 | 8,668 | \$445,497 | 216 | \$16,410 |

SUMMARY OF TAXABLE LIVE STOCK AS PER RETURNS OF 1920.

ANDROSCOGGIN COUNTY—Concluded.

| TOWNS. | 3-YEAR-OLDS. | | 2-YEAR-OLDS. | | SHEEP in excess of 35. | | SWINE in excess of 10. | | Total values as returned. |
|---------------------|--------------|----------|--------------|----------|---------------------------|---------|---------------------------|---------|------------------------------|
| | No. | Value. | No. | Value. | No. | Value. | No. | Value. | |
| Auburn..... | 197 | \$7,855 | 347 | \$9,075 | | | 16 | \$240 | \$218,180 |
| Durham..... | 61 | 2,560 | 96 | 2,630 | 7 | \$70 | | | 59,730 |
| East Livermore..... | 56 | 1,740 | 88 | 1,895 | | | 10 | 180 | 52,775 |
| Greene..... | 152 | 8,290 | 194 | 8,075 | | | | | 91,460 |
| Leeds..... | 209 | 8,062 | 205 | 6,204 | | | 9 | 90 | 71,493 |
| Lewiston..... | | | | | | | | | 160,050 |
| Lisbon..... | 60 | 2,519 | 115 | 3,730 | | | | | 66,864 |
| Livermore..... | 196 | 7,435 | 237 | 6,655 | 56 | 460 | 34 | 475 | 95,315 |
| Mechanic Falls..... | 23 | 860 | 39 | 1,270 | | | | | 24,060 |
| Minot..... | 15 | 6,688 | 206 | 4,735 | 4 | 40 | 27 | 405 | 61,942 |
| Poland..... | 126 | 6,455 | 221 | 8,030 | 4 | 20 | 86 | 2,150 | 89,400 |
| Turner..... | 239 | 9,455 | 308 | 9,055 | | | | | 132,890 |
| Wales..... | 108 | 4,650 | 148 | 4,640 | | | | | 48,535 |
| Webster..... | 82 | 3,130 | 177 | 4,910 | 65 | 650 | | | 51,685 |
| | 1,524 | \$69,699 | 2,381 | \$70,904 | 136 | \$1,240 | 182 | \$3,540 | \$1,224,879 |

SUMMARY OF TAXABLE LIVE STOCK AS PER RETURNS OF 1920.

AROOSTOOK COUNTY.

| TOWNS. | HORSES | | 3-YEAR-OLD COLTS | | 2-YEAR-OLD COLTS | | 1-YEAR-OLD COLTS | | COWS | | OXEN | |
|---------------------|--------|---------|------------------|-------|------------------|-------|------------------|-------|-------|---------|------|-------|
| | No. | Value | No. | Value | No. | Value | No. | Value | No. | Value | No. | Value |
| Amity..... | 143 | \$3,008 | 10 | \$515 | 9 | \$380 | 13 | \$470 | 156 | \$3,900 | 2 | \$70 |
| Ashland..... | 537 | 67,010 | 10 | 1,075 | 33 | 1,835 | 20 | 890 | 325 | 15,230 | 4 | 240 |
| Bancroft..... | 88 | 7,770 | 4 | 320 | 8 | 410 | 3 | 90 | 110 | 3,300 | 2 | 80 |
| Benedicta..... | 151 | 14,339 | 1 | 75 | 5 | 251 | 4 | 100 | 189 | 6,253 | 3 | 127 |
| Blaine..... | 365 | 46,610 | 13 | 1,525 | 18 | 1,425 | 10 | 375 | 277 | 10,245 | | |
| Bridgewater..... | 463 | 44,930 | 10 | 840 | 18 | 1,180 | 7 | 250 | 347 | 12,615 | | |
| Caribou..... | 1,480 | 184,150 | 60 | 4,000 | 40 | 3,000 | 36 | 1,800 | 770 | 26,950 | | |
| Castle Hill..... | 259 | 27,530 | 6 | 455 | 10 | 460 | 9 | 425 | 245 | 7,820 | 7 | 330 |
| Chapman..... | 171 | 23,765 | 3 | 200 | 6 | 385 | 6 | 255 | 109 | 3,550 | | |
| Connor..... | 244 | 17,770 | 2 | 150 | 2 | 110 | 2 | 50 | 172 | 5,190 | | |
| Crystal..... | 156 | 17,725 | 4 | 500 | 5 | 500 | 5 | 295 | 137 | 6,315 | | |
| Dyer Brook..... | 106 | 14,855 | 5 | 475 | 4 | 295 | 3 | 120 | 97 | 4,090 | | |
| Eagle Lake..... | 134 | 12,500 | 3 | 175 | 7 | 400 | 10 | 340 | 161 | 4,025 | | |
| Easton..... | 618 | 74,555 | 9 | 860 | 33 | 1,835 | 31 | 1,030 | 393 | 11,220 | 2 | 100 |
| Fort Fairfield..... | 1,666 | 217,330 | 32 | 3,605 | 38 | 3,010 | 27 | 1,405 | 1,070 | 37,500 | 2 | 120 |
| Fort Kent..... | 680 | 76,575 | 1 | 75 | 3 | 225 | | | 516 | 25,800 | 2 | 80 |
| Frenchville..... | 393 | 43,850 | 19 | 1,365 | 13 | 620 | 2 | 50 | 347 | 10,410 | 18 | 920 |
| Grand Isle..... | 276 | 21,215 | 4 | 225 | 13 | 710 | 5 | 190 | 269 | 6,725 | 3 | 125 |
| Haynesville..... | 76 | 9,150 | 8 | 1,000 | 6 | 475 | 2 | 110 | 68 | 2,380 | | |
| Hersey..... | 75 | 8,590 | 8 | 675 | 3 | 225 | 1 | 50 | 69 | 2,505 | | |
| Hodgdon..... | 483 | 47,720 | 15 | 1,475 | 24 | 1,800 | 12 | 590 | 454 | 16,010 | 1 | 50 |
| Houlton..... | 809 | 91,300 | 96 | 1,575 | 24 | 1,825 | *36 | 1,815 | 524 | 21,940 | 1 | 75 |
| Island Falls..... | 204 | 26,200 | 7 | 950 | 2 | 225 | 10 | 530 | 197 | 10,960 | 1 | 75 |
| Limestone..... | 677 | 96,835 | 16 | 1,400 | 9 | 835 | 10 | 665 | 380 | 15,215 | | |
| Linneus..... | 380 | 31,175 | 26 | 2,080 | 22 | 1,310 | 15 | 530 | 249 | 8,715 | | |
| Littleton..... | 474 | 51,950 | 12 | 930 | 20 | 1,575 | 8 | 410 | 437 | 13,335 | 3 | 175 |
| Ludlow..... | 206 | 11,835 | 7 | 525 | 15 | 945 | 7 | 290 | 184 | 6,550 | 4 | 140 |
| Madawaska..... | 633 | 52,955 | 28 | 2,100 | 12 | 600 | 15 | 375 | 485 | 12,125 | 46 | 1,660 |
| Mapleton..... | 473 | 59,005 | 9 | 810 | 14 | 960 | | | 325 | 10,764 | 1 | 40 |
| Mars Hill..... | 601 | 69,855 | 32 | 3,365 | 29 | 2,475 | 42 | 2,055 | 400 | 18,930 | 1 | 75 |
| Masardis..... | 193 | 17,000 | 11 | 990 | 9 | 625 | 9 | 480 | 123 | 6,665 | | |
| Merrill..... | 101 | 8,325 | 10 | 800 | 5 | 325 | 8 | 355 | 116 | 4,640 | 1 | 50 |
| Monticello..... | 532 | 59,830 | 26 | 2,305 | 16 | 1,115 | 15 | 570 | 364 | 11,702 | | |
| New Limerick..... | 182 | 15,200 | 3 | 225 | 8 | 485 | 8 | 260 | 118 | 3,635 | | |
| New Sweden..... | 343 | 39,520 | 5 | 650 | 3 | 250 | 1 | 50 | 471 | 16,515 | | |

*Including 10 ponies, \$315.

| | | | | | | | | | | | | |
|-------------------|--------|-------------|-----|----------|-----|----------|-----|----------|--------|-----------|-----|---------|
| Oakfield..... | 231 | 17,840 | 9 | 625 | 14 | 850 | 33 | 1,085 | 231 | 5,775 | | |
| Orient..... | 74 | 4,490 | 6 | 410 | 3 | 160 | | | 101 | 3,080 | | |
| Perham..... | 265 | 29,570 | 7 | 505 | 4 | 265 | 3 | 100 | 267 | 10,605 | | |
| Portage Lake..... | 168 | 20,225 | | | 3 | 200 | 1 | 50 | 90 | 3,685 | | |
| Presque Isle..... | 1,370 | 146,385 | 39 | 3,320 | 60 | 3,120 | 29 | 985 | 880 | 29,180 | 12 | 535 |
| Saint Agatha..... | 415 | 48,140 | 16 | 1,600 | 14 | 1,050 | 12 | 480 | 382 | 15,280 | 22 | 1,100 |
| Sherman..... | 313 | 41,025 | 19 | 2,450 | 19 | 1,850 | 4 | 275 | 369 | 18,295 | 2 | 150 |
| Smyrna..... | 148 | 9,420 | 6 | 350 | 9 | 410 | 4 | 125 | 135 | 5,860 | | |
| Stockholm..... | 111 | 9,370 | | | | | | | 143 | 5,345 | | |
| Van Buren..... | 468 | 47,595 | 4 | 400 | 4 | 300 | 6 | 300 | 347 | 12,145 | 2 | 100 |
| Wade..... | 139 | 18,220 | 2 | 200 | 7 | 775 | 9 | 600 | 92 | 3,645 | | |
| Washburn..... | 567 | 60,910 | 23 | 1,750 | 13 | 615 | 6 | 190 | 409 | 13,050 | | |
| Westfield..... | 249 | 25,220 | 8 | 555 | 14 | 818 | 7 | 335 | 153 | 6,194 | | |
| Weston..... | 141 | 14,965 | 16 | 1,155 | 8 | 440 | 4 | 150 | 294 | 8,164 | | |
| Woodland..... | 502 | 53,750 | 16 | 1,290 | 23 | 1,460 | 11 | 280 | 400 | 13,010 | 2 | 150 |
| PLANTATIONS | | | | | | | | | | | | |
| Allagash..... | 60 | 3,070 | | | 1 | 30 | | | 66 | 990 | | |
| Cary..... | 102 | 5,155 | 6 | 240 | 9 | 205 | 4 | 60 | 135 | 2,700 | | |
| Caswell..... | 232 | 22,160 | 3 | 200 | 3 | 200 | 1 | 20 | 161 | 5,260 | | |
| Cyr..... | 229 | 24,270 | 2 | 180 | 5 | 190 | 3 | 90 | 178 | 3,765 | 1 | 15 |
| E..... | 21 | 1,300 | 1 | 50 | | | | | 17 | 340 | | |
| Garfield..... | 56 | 2,165 | 4 | 150 | 3 | 95 | 7 | 150 | 38 | 1,140 | | |
| Glenwood..... | 17 | 750 | 2 | 100 | 1 | 25 | | | 27 | 650 | | |
| Hamlin..... | 257 | 23,970 | 2 | 175 | 7 | 310 | 9 | 275 | 202 | 4,945 | 2 | 75 |
| Hammond..... | 50 | 3,195 | 5 | 375 | 2 | 75 | | | 35 | 1,225 | | |
| Macwahoc..... | 36 | 2,540 | 1 | 50 | 1 | 50 | 1 | 25 | 46 | 920 | | |
| Moro..... | 79 | 6,015 | 3 | 250 | 1 | 50 | 1 | 40 | 64 | 2,240 | 2 | 90 |
| *Nashville..... | 12 | 1,400 | | | | | 1 | 40 | 12 | 295 | | |
| New Canada..... | 186 | 13,805 | | | | | | | 147 | 4,410 | | |
| Oxbow..... | 68 | 6,460 | 8 | 600 | 9 | 514 | 8 | 200 | 57 | 1,995 | | |
| Reed..... | 119 | 5,190 | 3 | 100 | 2 | 50 | 5 | 65 | 95 | 2,850 | | |
| Silver Ridge..... | 69 | 6,825 | 6 | 675 | 8 | 615 | 3 | 185 | 72 | 3,895 | | |
| St. Francis..... | 197 | 19,385 | 4 | 375 | 5 | 400 | 6 | 425 | 181 | 7,975 | | |
| St. John..... | 92 | 6,575 | 3 | 150 | 1 | 30 | 2 | 50 | 102 | 4,290 | | |
| Wallgrass..... | 251 | 21,335 | | | 2 | 100 | | | 218 | 6,540 | 2 | 100 |
| Westmanland..... | 52 | 7,815 | | | 3 | 425 | | | 58 | 2,040 | | |
| Winterville..... | 61 | 3,940 | 1 | 20 | 4 | 140 | 3 | 85 | 71 | 1,751 | | |
| | 21,759 | \$2,351,427 | 740 | \$56,585 | 748 | \$48,898 | 575 | \$23,935 | 16,929 | \$597,173 | 152 | \$6,847 |

*Valuation of 1919.

SUMMARY OF TAXABLE LIVE STOCK AS PER RETURNS OF 1920.

AROOSTOOK COUNTY—Concluded

| TOWNS. | 3-YEAR-OLDS. | | 2-YEAR-OLDS. | | SHEEP in excess of 35. | | SWINE in excess of 10. | | Total values as returned. |
|---------------------|--------------|--------|--------------|---------|---------------------------|--------|---------------------------|--------|------------------------------|
| | No. | Value. | No. | Value. | No. | Value. | No. | Value. | |
| Amity..... | 32 | \$704 | 91 | \$1,820 | | | | | \$15,867 |
| Ashland..... | 60 | 2,025 | 73 | 1,765 | | | 8 | \$80 | 90,150 |
| Bancroft..... | 15 | 375 | 67 | 1,100 | | | | | 13,445 |
| Benedicta..... | 10 | 260 | 66 | 1,300 | | | | | 22,705 |
| Blaine..... | 20 | 675 | 52 | 1,210 | 68 | \$370 | | | 62,435 |
| Bridgewater..... | 53 | 1,510 | 115 | 2,500 | 97 | 970 | 12 | 120 | 64,915 |
| Caribou..... | 85 | 2,550 | | | | | | | 222,450 |
| Castle Hill..... | | | 44 | 956 | 7 | 42 | | | 38,018 |
| Chapman..... | 31 | 847 | 39 | 907 | 3 | 18 | | | 29,927 |
| Connor..... | | | | | | | | | 23,240 |
| Crystal..... | 53 | 1,875 | 59 | 1,270 | 5 | 55 | 6 | 60 | 28,595 |
| Dyer Brook..... | 43 | 1,295 | 75 | 1,520 | | | | | 22,850 |
| Eagle Lake..... | | | 20 | 405 | | | | | 17,845 |
| Easton..... | 59 | 1,190 | 131 | 1,945 | | | | | 92,735 |
| Fort Fairfield..... | 62 | 1,715 | 317 | 6,900 | 28 | 140 | 47 | 505 | 272,230 |
| Fort Kent..... | 2 | 60 | 88 | 2,640 | | | | | 105,455 |
| Frenchville..... | 9 | 270 | 122 | 1,464 | | | | | 58,949 |
| Grand Isle..... | 26 | 520 | 62 | 930 | | | | | 30,635 |
| Haynesville..... | 20 | 500 | 43 | 860 | | | | | 14,475 |
| Hersey..... | 21 | 625 | 39 | 965 | | | | | 13,635 |
| Hodgdon..... | 62 | 1,860 | 165 | 3,300 | | | | | 72,805 |
| Houlton..... | 45 | 1,580 | 92 | 1,785 | | | | | 121,895 |
| Island Falls..... | 10 | 530 | 46 | 1,890 | 86 | 430 | 8 | 80 | 41,870 |
| Limestone..... | 18 | 680 | 72 | 1,865 | 12 | 120 | 34 | 950 | 118,615 |
| Linneus..... | 62 | 1,860 | 130 | 3,250 | | | | | 48,920 |
| Littleton..... | 87 | 1,958 | 109 | 2,130 | | | | | 72,463 |
| Ludlow..... | 41 | 1,030 | 90 | 1,813 | | | | | 23,128 |
| Madawaska..... | 130 | 1,950 | 208 | 2,496 | | | | | 74,261 |
| Mapleton..... | 81 | 1,821 | 97 | 1,796 | | | | | 75,196 |
| Mars Hill..... | 64 | 2,275 | 99 | 2,280 | 46 | 552 | 15 | 300 | 102,162 |
| Masardis..... | 25 | 1,220 | 27 | 930 | 52 | 520 | 5 | 40 | 28,470 |
| Merrill..... | 25 | 875 | 64 | 1,600 | 8 | 80 | | | 17,050 |
| Monticello..... | 76 | 1,957 | 150 | 3,027 | | | | | 80,506 |
| New Limerick..... | 16 | 400 | 40 | 800 | | | | | 21,005 |
| New Sweden..... | 28 | 805 | 124 | 2,970 | | | | | 60,760 |

| | | | | | | | | | |
|-------------------|-------|----------|-------|----------|-----|---------|-----|---------|-------------|
| Oakfield..... | 60 | 1,205 | 131 | 1,965 | 58 | 290 | | | 29,635 |
| Orient..... | 9 | 216 | 40 | 788 | | | | | 9,094 |
| Perham..... | 63 | 2,055 | 99 | 2,420 | 8 | 50 | 4 | 40 | 45,610 |
| Portage Lake..... | 5 | 180 | 19 | 545 | 6 | 30 | 3 | 15 | 24,930 |
| Presque Isle..... | 137 | 3,165 | 135 | 2,815 | 93 | 330 | | | 189,835 |
| Saint Agatha..... | 14 | 420 | 137 | 2,740 | | | | | 70,810 |
| Sherman..... | 76 | 3,045 | 173 | 5,145 | | | | | 72,235 |
| Smyrna..... | 41 | 1,275 | 75 | 1,715 | | | | | 19,155 |
| Stockholm..... | | | 13 | 360 | | | 5 | 80 | 15,155 |
| Van Buren..... | | | 65 | 1,300 | | | 2 | 20 | 62,160 |
| Wade..... | 26 | 820 | 26 | 700 | | | | | 24,960 |
| Washburn..... | 77 | 1,885 | 101 | 1,880 | | | | | 80,280 |
| Westfield..... | 23 | 706 | 47 | 924 | | | 5 | 40 | 34,792 |
| Weston..... | 69 | 1,481 | 99 | 1,625 | | | | | 27,980 |
| Woodland..... | 81 | 2,230 | 121 | 2,605 | | | | | 74,775 |
| PLANTATIONS. | | | | | | | | | |
| Allagash..... | 2 | 24 | 10 | 100 | | | | | 4,214 |
| Cary..... | 13 | 260 | 53 | 795 | | | | | 9,415 |
| Caswell..... | 10 | 100 | 22 | 485 | | | | | 28,425 |
| Cyr..... | 62 | 620 | | | | | | | 29,130 |
| E..... | | | | | | | | | 1,690 |
| Garfield..... | 10 | 250 | 10 | 200 | | | | | 4,150 |
| Glenwood..... | 2 | 75 | 3 | 50 | | | | | 1,650 |
| Hamlin..... | 7 | 140 | 61 | 1,195 | | | | | 31,085 |
| Hammond..... | 9 | 225 | 13 | 195 | | | | | 5,290 |
| Maewahoc..... | 14 | 276 | 10 | 138 | | | | | 3,999 |
| Moro..... | 9 | 225 | 26 | 520 | | | | | 9,430 |
| *Nashville..... | | | 2 | 40 | | | | | 1,775 |
| New Canada..... | 10 | 200 | 14 | 280 | | | | | 18,695 |
| Oxbow..... | 3 | 60 | 20 | 300 | | | | | 10,239 |
| Reed..... | 14 | 350 | 30 | 600 | 15 | 90 | 4 | 20 | 9,205 |
| Silver Ridge..... | 8 | 405 | 38 | 1,300 | | | | | 13,900 |
| St. Francis..... | 2 | 75 | 25 | 525 | | | | | 29,160 |
| St. John..... | 9 | 250 | 18 | 400 | | | | | 11,745 |
| Wallagrass..... | | | | | | | | | 28,075 |
| Westmanland..... | | | 8 | 250 | | | | | 10,530 |
| Winterville..... | 8 | 170 | 10 | 190 | 180 | 1,011 | 59 | 568 | 7,875 |
| | 2,244 | \$60,185 | 4,670 | \$97,479 | 772 | \$5,098 | 217 | \$2,918 | \$3,250,545 |

*Valuation of 1919

STATE ASSESSORS' REPORT.

SUMMARY OF TAXABLE LIVE STOCK AS PER RETURNS OF 1920.

CUMBERLAND COUNTY.

| TOWNS. | HORSES | | 3-YEAR-OLD COLTS | | 2-YEAR-OLD COLTS | | 1-YEAR-OLD COLTS | | COWS | | OXEN | |
|----------------|--------|-----------|------------------|----------|------------------|---------|------------------|---------|--------|-----------|------|----------|
| | No. | Value | No. | Value | No. | Value | No. | Value | No. | Value | No. | Value |
| Baldwin | 190 | \$18,805 | 2 | \$150 | 2 | \$200 | | | 207 | \$10,305 | 31 | \$2,915 |
| Bridgton | 372 | 48,650 | 7 | 700 | 6 | 415 | 6 | \$310 | 561 | 29,075 | 12 | 1,550 |
| Brunswick | 375 | 46,875 | 12 | 1,200 | 8 | 600 | | | 930 | 46,500 | 6 | 300 |
| Cape Elizabeth | 179 | 22,725 | 2 | 300 | 1 | 150 | 2 | 200 | 266 | 14,835 | 2 | 300 |
| Casco | 203 | 18,830 | 4 | 525 | 2 | 400 | | | 272 | 11,705 | 8 | 850 |
| Cumberland | 223 | 26,850 | 3 | 425 | 6 | 675 | 2 | 160 | 478 | 24,080 | 21 | 1,630 |
| Falmouth | 322 | 31,485 | 3 | 300 | 2 | 200 | | | 726 | 33,000 | 14 | 1,500 |
| Freeport | 344 | 38,965 | 3 | 150 | 10 | 500 | | | 504 | 20,160 | 6 | 635 |
| Gorham | 519 | 67,465 | 23 | 2,675 | 24 | 1,655 | 16 | 890 | 1,275 | 76,500 | 25 | 3,450 |
| Gray | 286 | 23,075 | 7 | 500 | | | | | 568 | 22,720 | 4 | 300 |
| Harpswell | 160 | 15,150 | | | 4 | 300 | 1 | 50 | 295 | 13,605 | 12 | 1,225 |
| Harrison | 282 | 31,610 | | | 5 | 385 | 11 | 615 | 491 | 20,975 | 31 | 3,225 |
| Naples | 150 | 10,395 | 7 | 650 | 3 | 210 | 12 | 480 | 249 | 9,415 | 9 | 575 |
| New Gloucester | 318 | 33,020 | 8 | 825 | 5 | 425 | 10 | 575 | 620 | 31,000 | 24 | 2,905 |
| North Yarmouth | 240 | 22,800 | 4 | 300 | 5 | 300 | 5 | 250 | 378 | 18,900 | | 600 |
| Otisfield | 208 | 16,470 | 1 | 100 | 2 | 125 | 5 | 220 | 436 | 16,135 | | 600 |
| Portland | 1,068 | 146,575 | | | | | | | 464 | 23,525 | | |
| Pownal | 228 | 22,270 | 6 | 535 | 6 | 445 | 5 | 320 | 283 | 12,735 | 10 | 960 |
| Raymond | 155 | 10,560 | 6 | 325 | 3 | 110 | 1 | 25 | 361 | 14,440 | 9 | 762 |
| Scarborough | 409 | 37,145 | 17 | 625 | 12 | 700 | 4 | 200 | 795 | 40,528 | 45 | 3,340 |
| Sebago | 126 | 11,830 | 1 | 100 | 8 | 365 | | | 193 | 8,410 | 2 | 200 |
| South Portland | 289 | 26,900 | | | | | | | 309 | 15,450 | | |
| Standish | 305 | 28,230 | 3 | 300 | 3 | 180 | 5 | 145 | 308 | 12,320 | 36 | 2,880 |
| Westbrook | 310 | 32,185 | | | | | | | 636 | 19,340 | 6 | 600 |
| Windham | 444 | 37,537 | 5 | 465 | 10 | 565 | 1 | 40 | 729 | 36,390 | 48 | 3,165 |
| Yarmouth | 195 | 17,925 | | | | | | | 269 | 9,415 | 6 | 210 |
| | 7,874 | \$844,327 | 124 | \$11,150 | 127 | \$8,905 | 86 | \$4,480 | 12,603 | \$591,463 | 375 | \$33,972 |

SUMMARY OF TAXABLE LIVE STOCK AS PER RETURNS OF 1920.

CUMBERLAND COUNTY—Concluded.

| TOWNS. | 3-YEAR-OLDS. | | 2-YEAR-OLDS. | | SHEEP in excess of 35. | | SWINE in excess of 10. | | Total values as returned. |
|---------------------|--------------|----------|--------------|----------|---------------------------|---------|---------------------------|---------|------------------------------|
| | No. | Value. | No. | Value. | No. | Value. | No. | Value. | |
| Baldwin..... | 36 | \$1,435 | 59 | \$1,890 | | | | | \$35,700 |
| Bridgton..... | 46 | 2,415 | 168 | 6,415 | | | | | 89,530 |
| Brunswick..... | 55 | 1,650 | 88 | 1,320 | | | | | 98,445 |
| Cape Elizabeth..... | | | | | 30 | \$120 | 90 | \$2,000 | 40,630 |
| Casco..... | 44 | 1,750 | 100 | 2,980 | | | | | 37,040 |
| Cumberland..... | | | 64 | 2,520 | | | 4 | 100 | 56,440 |
| Falmouth..... | 17 | 840 | 89 | 2,290 | | | 30 | 450 | 70,065 |
| Freeport..... | 2 | 50 | 35 | 875 | | | | | 61,335 |
| Gorham..... | 54 | 3,700 | 404 | 12,120 | 90 | 1,350 | 5 | 94 | 169,899 |
| Gray..... | 124 | 3,720 | 191 | 3,820 | | | | | 54,135 |
| Harpswell..... | 6 | 245 | 47 | 1,455 | | | | | 32,030 |
| Harrison..... | 154 | 6,195 | 197 | 5,195 | | | | | 68,200 |
| Naples..... | 34 | 1,045 | 65 | 1,540 | | | | | 24,310 |
| New Gloucester..... | 135 | 6,075 | 215 | 7,525 | | | | | 82,245 |
| North Yarmouth..... | 113 | 5,085 | 136 | 5,440 | 11 | 165 | | | 53,240 |
| Otisfield..... | 87 | 3,035 | 129 | 3,375 | | | | | 40,060 |
| Portland..... | | | | | | | | | 170,100 |
| Pownal..... | 83 | 2,970 | 112 | 3,360 | | | 11 | 110 | 43,705 |
| Raymond..... | 74 | 2,960 | 118 | 2,360 | 10 | 60 | 9 | 120 | 31,722 |
| Scarborough..... | 46 | 1,985 | 189 | 5,740 | | | 26 | 320 | 90,583 |
| Sebago..... | 44 | 1,620 | 52 | 1,500 | | | | | 24,025 |
| South Portland..... | | | | | | | | | 42,350 |
| Standish..... | 60 | 1,800 | 107 | 2,675 | | | | | 48,580 |
| Westbrook..... | | | | | | | | | 52,125 |
| Windham..... | 63 | 3,050 | 225 | 6,670 | 9 | 54 | | | 87,936 |
| Yarmouth..... | | | | | | | | | 27,550 |
| | 1,277 | \$51,625 | 2,790 | \$81,065 | 150 | \$1,749 | 175 | \$3,194 | \$1,631,930 |

STATE ASSESSORS' REPORT.

SUMMARY OF TAXABLE LIVE STOCK AS PER RETURNS OF 1920.

FRANKLIN COUNTY.

| TOWNS. | HORSES | | 3-YEAR-OLD COLTS | | 2-YEAR-OLD COLTS | | 1-YEAR-OLD COLTS | | COWS | | OXEN | |
|-------------------|--------|-----------|------------------|----------|------------------|---------|------------------|---------|-------|-----------|------|----------|
| | No. | Value | No. | Value | No. | Value | No. | Value | No. | Value | No. | Value |
| Avon..... | 122 | \$14,200 | 8 | \$475 | 4 | \$340 | 5 | \$235 | 251 | \$13,380 | 22 | \$2,025 |
| Carthage..... | 77 | 9,410 | 4 | 475 | 1 | 40 | 1 | 40 | 151 | 5,022 | 6 | 540 |
| Chesterville..... | 188 | 16,265 | 3 | 160 | 3 | 140 | 3 | 140 | 358 | 15,400 | 16 | 1,765 |
| Eustis..... | 164 | 23,960 | 2 | 235 | 15 | 1,200 | 15 | 1,200 | 118 | 8,775 | 50 | 4,560 |
| Farmington..... | 724 | 83,785 | 17 | 1,465 | 13 | 905 | 17 | 735 | 1,278 | 68,095 | 10 | 870 |
| Freeman..... | 117 | 10,210 | 4 | 275 | 4 | 210 | 4 | 145 | 157 | 5,872 | 4 | 275 |
| Industry..... | 161 | 18,250 | 2 | 165 | 8 | 480 | 6 | 205 | 227 | 8,337 | 50 | 4,380 |
| Jay..... | 377 | 45,235 | 11 | 985 | 21 | 1,375 | 23 | 1,040 | 781 | 34,610 | 12 | 730 |
| Kingfield..... | 237 | 24,395 | 1 | 75 | 2 | 85 | 2 | 60 | 144 | 5,320 | 4 | 425 |
| Madrid..... | 99 | 10,785 | 3 | 200 | 5 | 265 | 1 | 50 | 98 | 3,500 | 12 | 1,135 |
| New Sharon..... | 352 | 38,690 | 13 | 1,360 | 16 | 1,100 | 8 | 515 | 567 | 29,855 | 43 | 4,370 |
| New Vineyard..... | 179 | 16,030 | 7 | 460 | 6 | 240 | 7 | 220 | 363 | 16,525 | 12 | 1,135 |
| Phillips..... | 359 | 36,890 | 23 | 2,135 | 21 | 1,945 | 16 | 785 | 560 | 26,345 | 43 | 4,370 |
| Rangeley..... | 221 | 24,785 | 3 | 350 | 7 | 415 | 2 | 90 | 264 | 12,750 | 12 | 805 |
| Salem..... | 55 | 6,050 | 1 | 165 | 1 | 125 | 1 | 125 | 94 | 4,635 | 13 | 935 |
| Strong..... | 222 | 23,745 | 11 | 795 | 8 | 510 | 11 | 530 | 392 | 17,385 | 32 | 2,750 |
| Temple..... | 160 | 14,705 | 2 | 125 | 3 | 150 | 4 | 160 | 201 | 7,249 | 22 | 1,945 |
| Weld..... | 189 | 17,420 | 8 | 595 | 6 | 340 | 5 | 270 | 355 | 14,621 | 71 | 7,265 |
| Wilton..... | 463 | 42,070 | 8 | 660 | 14 | 1,000 | 20 | 1,015 | 785 | 31,885 | | |
| PLANTATIONS. | | | | | | | | | | | | |
| Coplin..... | 64 | 8,174 | | | 1 | 50 | | | 64 | 4,525 | | |
| Dallas..... | 99 | 12,215 | 2 | 275 | | | 2 | 90 | 68 | 2,830 | | |
| Lang..... | 43 | 5,900 | | | 2 | 150 | 1 | 75 | 19 | 570 | | |
| Rangeley..... | 27 | 3,090 | 1 | 125 | 1 | 50 | | | 27 | 1,100 | | |
| Sandy River..... | 36 | 2,575 | | | | | *1 | 40 | 39 | 1,135 | | |
| | 4,735 | \$508,834 | 134 | \$11,555 | 143 | \$9,735 | 154 | \$7,640 | 7,391 | \$339,811 | 421 | \$38,805 |

*Pony.

SUMMARY OF TAXABLE LIVE STOCK AS PER RETURNS OF 1920.

FRANKLIN COUNTY—Concluded.

| Towns. | 3-YEAR-OLDS. | | 2-YEAR-OLDS. | | SHEEP in excess of 35. | | SWINE in excess of 10. | | Total values as returned. |
|---------------------|--------------|-----------------|--------------|-----------------|---------------------------|----------------|---------------------------|--------------|------------------------------|
| | No. | Value. | No. | Value. | No. | Value. | No. | Value. | |
| Avon..... | 81 | \$3,550 | 103 | \$3,340 | | | | | \$37,545 |
| Carthage..... | 44 | 1,701 | 70 | 1,792 | | | | | 18,980 |
| Chesterville..... | 68 | 3,880 | 112 | 3,345 | 15 | \$150 | | | 41,105 |
| Eustis..... | 21 | 1,345 | 33 | 1,585 | 16 | 192 | | | 37,292 |
| Farmington..... | 304 | 12,769 | 385 | 12,054 | 40 | 355 | | | 184,723 |
| Freeman..... | 73 | 1,416 | 53 | 1,630 | 51 | 357 | | | 20,985 |
| Industry..... | 86 | 2,968 | 84 | 1,980 | | | | | 32,660 |
| Jay..... | 247 | 10,055 | 365 | 11,230 | 5 | 35 | 1 | \$40 | 108,985 |
| Kingfield..... | 56 | 1,760 | 64 | 1,410 | | | 6 | 80 | 33,915 |
| Madrid..... | 29 | 960 | 60 | 1,495 | | | 7 | 309 | 18,079 |
| New Sharon..... | 162 | 7,475 | 217 | 7,845 | 28 | 262 | | | 91,132 |
| New Vineyard..... | 72 | 2,615 | 102 | 2,130 | | | | | 39,355 |
| Phillips..... | 200 | 8,050 | 301 | 8,634 | 32 | 175 | | | 89,329 |
| Rangeley..... | 50 | 1,745 | 126 | 2,660 | 702 | 3,898 | | | 46,693 |
| Salem..... | 16 | 575 | 40 | 1,047 | | | | | 13,402 |
| Strong..... | 101 | 4,060 | 153 | 4,730 | 30 | 130 | | | 52,820 |
| Temple..... | 86 | 2,535 | 56 | 1,756 | 10 | 40 | | | 29,470 |
| Weld..... | 106 | 4,041 | 180 | 4,335 | 35 | 245 | | | 43,812 |
| Wilton..... | 268 | 10,275 | 317 | 8,065 | 52 | 335 | | | 102,570 |
| PLANTATIONS. | | | | | | | | | |
| Coplin..... | 3 | 180 | 17 | 610 | 22 | 176 | | | 13,715 |
| Dallas..... | 24 | 850 | 21 | 471 | 48 | 280 | 10 | 150 | 17,161 |
| Lang..... | 8 | 160 | 21 | 315 | | | 9 | 135 | 7,305 |
| Rangeley..... | 10 | 405 | 20 | 590 | 4 | 40 | 3 | 90 | 5,490 |
| Sandy River..... | | | 9 | 140 | 20 | 110 | | | 4,000 |
| | 2,115 | \$83,370 | 2,909 | \$83,189 | 1,110 | \$6,780 | 36 | \$804 | \$1,090,523 |

STATE ASSESSORS' REPORT.

SUMMARY OF TAXABLE LIVE STOCK AS PER RETURNS OF 1920.
HANCOCK COUNTY.

| TOWNS. | HORSES | | 3-YEAR-OLD COLTS | | 2-YEAR-OLD COLTS | | 1-YEAR-OLD COLTS | | COWS | | OXEN | |
|----------------------|--------|---------|------------------|-------|------------------|-------|------------------|-------|------|---------|------|---------|
| | No. | Value | No. | Value | No. | Value | No. | Value | No. | Value | No. | Value |
| Amherst..... | 42 | \$2,340 | 2 | \$95 | | | | | 64 | \$1,920 | | |
| Aurora..... | 44 | 5,140 | | | 1 | \$65 | | | 49 | 1,450 | | |
| Bar Harbor..... | 234 | 13,015 | 1 | 50 | | | | | 320 | 11,185 | | |
| Bluehill..... | 219 | 18,900 | 1 | 90 | 1 | 75 | | | 305 | 12,200 | 43 | \$4,700 |
| Brooklin..... | 59 | 5,850 | | | | | | | 125 | 5,625 | 20 | 1,460 |
| Brooksville..... | 136 | 8,740 | | | | | 1 | \$30 | 262 | 7,860 | 11 | 780 |
| Bucksport..... | 309 | 23,510 | 2 | 150 | 3 | 175 | 1 | 50 | 460 | 17,385 | 6 | 425 |
| Castine..... | 62 | 5,625 | 1 | 75 | | | | | 153 | 5,410 | | |
| Cranberry Isles..... | 6 | 350 | | | | | | | 25 | 1,250 | 1 | 75 |
| Dedham..... | 89 | 10,990 | 1 | 100 | | | 2 | 75 | 93 | 3,120 | | |
| Deer Isle..... | 110 | 6,320 | | | 2 | 40 | | | 262 | 6,550 | 28 | 1,495 |
| Eastbrook..... | 44 | 3,950 | 1 | 40 | | | | | 91 | 3,237 | 6 | 355 |
| Ellsworth..... | 389 | 30,945 | 1 | 100 | 1 | 50 | 2 | 100 | 551 | 25,970 | 12 | 950 |
| Franklin..... | 113 | 12,050 | 1 | 150 | 1 | 60 | | | 181 | 9,530 | | |
| Gouldsborough..... | 125 | 10,415 | | | 1 | 40 | | | 219 | 7,665 | 11 | 775 |
| Hancock..... | 110 | 7,535 | | | 6 | 250 | | | 154 | 6,130 | 1 | 50 |
| Lamoine..... | 76 | 6,095 | | | | | | | 109 | 6,420 | | |
| Mariaville..... | 38 | 3,110 | | | | | | | 106 | 3,705 | | |
| Mount Desert..... | 145 | 8,025 | | | | | | | 143 | 3,870 | 2 | 175 |
| Orland..... | 227 | 25,705 | 1 | 100 | 3 | 225 | 3 | 150 | 339 | 11,865 | 12 | 1,125 |
| Otis..... | 27 | 2,750 | | | | | | | 45 | 1,505 | 1 | 50 |
| Penobscot..... | 146 | 12,435 | | | | | | | 256 | 10,240 | 14 | 1,400 |
| Sedgwick..... | 144 | 9,355 | 1 | 65 | | | | | 155 | 6,185 | 22 | 1,375 |

| | | | | | | | | | | | | |
|-----------------------|-------|-----------|----|---------|----|---------|---|-------|-------|-----------|-----|----------|
| Sorrento..... | 20 | 1,275 | | | | | | 29 | 1,015 | | | |
| Southwest Harbor..... | 50 | 3,170 | | | | | | 81 | 4,150 | 1 | 50 | |
| Stonington..... | 40 | 2,600 | | | | | | 105 | 3,875 | 4 | 250 | |
| Sullivan..... | 120 | 7,425 | 3 | 225 | 1 | 60 | | 136 | 6,760 | | | |
| Surry..... | 109 | 9,670 | 1 | 75 | | | | 157 | 5,495 | 8 | 500 | |
| Swan's Island..... | 24 | 2,715 | | | | | | 46 | 1,840 | | | |
| Tremont..... | 63 | 3,055 | | | 1 | 50 | | 112 | 4,480 | | | |
| Trenton..... | 70 | 5,555 | 1 | 100 | | | | 75 | 2,625 | | | |
| Verona..... | 50 | 4,335 | | | | | | 51 | 2,040 | | | |
| Waltham..... | 66 | 7,435 | | | 1 | 75 | | 127 | 5,080 | 3 | 150 | |
| Winter Harbor..... | 27 | 2,120 | | | | | | 32 | 960 | | | |
| PLANTATIONS. | | | | | | | | | | | | |
| Long Island..... | | | | | | | | 13 | 260 | | | |
| No. 21..... | 14 | 1,140 | | | | | | 17 | 388 | | | |
| No. 33..... | 7 | 960 | 3 | 425 | 1 | 60 | | 12 | 365 | 2 | 100 | |
| | 3,554 | \$284,605 | 21 | \$1,840 | 23 | \$1,225 | 9 | \$405 | 5,460 | \$208,410 | 208 | \$16,240 |

STATE ASSESSORS' REPORT.

SUMMARY OF TAXABLE LIVE STOCK AS PER RETURNS OF 1920.

HANCOCK COUNTY—Concluded.

STATE ASSESSORS' REPORT.

| TOWNS. | 3-YEAR-OLDS. | | 2-YEAR-OLDS. | | SHEEP in excess of 35. | | SWINE in excess of 10. | | Total values as returned. |
|----------------------|--------------|--------|--------------|--------|---------------------------|--------|---------------------------|--------|------------------------------|
| | No. | Value. | No. | Value. | No. | Value. | No. | Value. | |
| Amherst..... | 18 | \$450 | 31 | \$558 | | | | | \$5,363 |
| Aurora..... | | | 13 | 270 | | | | | 6,925 |
| Bar Harbor..... | 26 | 910 | 40 | 1,200 | 10 | \$40 | 1 | \$5 | 26,405 |
| Bluehill..... | 75 | 2,625 | 99 | 2,970 | | | | | 41,560 |
| Brooklin..... | 22 | 880 | 34 | 1,190 | | | | | 15,005 |
| Brooksville..... | 25 | 755 | 69 | 1,525 | 51 | 255 | | | 19,945 |
| Bucksport..... | 84 | 2,535 | 135 | 3,342 | 15 | 150 | | | 47,722 |
| Castine..... | 13 | 365 | 28 | 555 | | | 10 | 70 | 12,100 |
| Cranberry Isles..... | | | | | | | | | 1,675 |
| Dedham..... | 21 | 525 | 33 | 594 | | | | | 15,404 |
| Deer Isle..... | 7 | 126 | 49 | 588 | 57 | 114 | | | 15,233 |
| Eastbrook..... | 2 | 68 | 31 | 775 | | | | | 8,425 |
| Ellsworth..... | 4 | 160 | 71 | 1,420 | | | | | 59,695 |
| Franklin..... | 2 | 120 | 42 | 1,680 | 5 | 20 | | | 23,610 |
| Gouldsborough..... | 6 | 240 | 49 | 1,225 | 10 | 100 | | | 20,460 |
| Hancock..... | 1 | 35 | 24 | 600 | 37 | 335 | | | 14,935 |
| Lamoine..... | 1 | 40 | 26 | 910 | 18 | 180 | | | 13,645 |
| Mariaville..... | | | 23 | 575 | | | | | 7,390 |
| Mount Desert..... | 13 | 282 | 28 | 553 | 65 | 325 | | | 13,230 |
| Orland..... | 100 | 3,000 | 174 | 3,560 | 11 | 55 | | | 45,785 |
| Otis..... | | | 4 | 70 | | | | | 4,375 |
| Penobscot..... | 87 | 3,045 | 159 | 3,975 | | | | | 31,095 |
| Sedgwick..... | 34 | 1,350 | 71 | 2,350 | 18 | 72 | | | 20,752 |

| | | | | | | | | | |
|-----------------------|-----|----------|-------|----------|-----|---------|----|------|-----------|
| Sorrento..... | | | | | | | | | 2,290 |
| Southwest Harbor..... | | | 4 | 100 | | | | | 7,470 |
| Stonington..... | 4 | 120 | 5 | 125 | | | | | 6,770 |
| Sullivan..... | 7 | 245 | 27 | 675 | 5 | 25 | | | 14,415 |
| Surry..... | 38 | 1,140 | 52 | 1,040 | | | | | 17,920 |
| Swan's Island..... | 3 | 102 | 12 | 240 | 87 | 435 | | | 5,332 |
| Tremont..... | 2 | 60 | 22 | 440 | | | | | 8,085 |
| Trenton..... | 11 | 385 | 27 | 540 | | | | | 9,205 |
| Verona..... | 17 | 510 | 11 | 240 | 60 | 240 | | | 7,365 |
| Waltham..... | 23 | 690 | 42 | 840 | | | | | 14,270 |
| Winter Harbor..... | | | | | | | | | 3,080 |
| PLANTATIONS. | | | | | | | | | |
| Long Island..... | | | 2 | 30 | | | | | 290 |
| No. 21..... | 2 | 45 | | | | | | | 1,573 |
| No. 33..... | | | 2 | 40 | | | | | 1,950 |
| | 648 | \$20,808 | 1,439 | \$34,795 | 449 | \$2,346 | 11 | \$75 | \$570,749 |

SUMMARY OF TAXABLE LIVE STOCK AS PER RETURNS OF 1920.
KENNEBEC COUNTY.

| TOWNS. | HORSES | | 3-YEAR-OLD COLTS | | 2-YEAR-OLD COLTS | | 1-YEAR-OLD COLTS | | COWS | | OXEN | |
|-----------------------|--------|-----------|------------------|----------|------------------|----------|------------------|---------|--------|-----------|-------|----------|
| | No. | Value | No. | Value | No. | Value | No. | Value | No. | Value | No. | Value |
| Albion..... | 363 | \$32,040 | 8 | \$610 | 3 | \$185 | 4 | \$130 | 711 | \$39,240 | 6 | \$615 |
| Augusta..... | 748 | 76,375 | | | 5 | 490 | 1 | 75 | 1,210 | 43,400 | 42 | 1,910 |
| Belgrade..... | 306 | 30,640 | 11 | 1,170 | 3 | 250 | 3 | 370 | 557 | 23,900 | 14 | 1,290 |
| Benton..... | 265 | 26,950 | 3 | 225 | 9 | 655 | 3 | 245 | 499 | 28,283 | 2 | 200 |
| Chelsea..... | 152 | 15,195 | 8 | 610 | 7 | 530 | 1 | 25 | 235 | 10,593 | | |
| China..... | 472 | 51,915 | 13 | 1,300 | 14 | 1,015 | 15 | 760 | 942 | 41,440 | 10 | 810 |
| Clinton..... | 366 | 30,145 | 14 | 890 | 13 | 610 | 1 | 35 | 641 | 24,945 | 15 | 710 |
| Farmingdale..... | 109 | 15,535 | 2 | 225 | 1 | 65 | | | 177 | 9,280 | 3 | 280 |
| Fayette..... | 206 | 24,780 | 4 | 375 | 2 | 120 | 4 | 200 | 367 | 16,140 | 16 | 1,605 |
| Gardiner..... | 415 | 63,165 | 1 | 150 | | | | | 398 | 26,665 | 2 | 200 |
| Hallowell..... | 147 | 17,475 | | | | | | | 212 | 10,595 | 1 | 150 |
| Litchfield..... | 314 | 29,850 | 19 | 1,535 | 8 | 525 | 11 | 525 | 445 | 10,770 | 7 | 620 |
| Manchester..... | 169 | 17,190 | 1 | 125 | 2 | 200 | | | 271 | 12,355 | 19 | 1,550 |
| Monmouth..... | 394 | 41,720 | 3 | 320 | 12 | 840 | 3 | 320 | 652 | 34,280 | 10 | 900 |
| Mount Vernon..... | 241 | 26,780 | 11 | 920 | 13 | 1,050 | 3 | 230 | 385 | 19,285 | 41 | 5,040 |
| Oakland..... | 359 | 27,200 | 10 | 575 | 4 | 145 | 3 | 110 | 362 | 16,405 | 4 | 175 |
| Pittston..... | 254 | 27,965 | 3 | 350 | 3 | 225 | 2 | 90 | 541 | 25,260 | 37 | 3,200 |
| Randolph..... | 76 | 7,990 | 2 | 160 | | | | | 96 | 4,460 | | |
| Readfield..... | 276 | 28,175 | 2 | 210 | 4 | 310 | 4 | 135 | 430 | 21,450 | 14 | 1,165 |
| Rome..... | 138 | 12,610 | 3 | 395 | 2 | 100 | | | 210 | 8,255 | 34 | 2,665 |
| Sidney..... | 370 | 38,200 | 11 | 955 | 10 | 620 | 4 | 185 | 530 | 30,845 | 14 | 1,225 |
| Vassalborough..... | 413 | 44,555 | 5 | 600 | 20 | 1,555 | 5 | 440 | 898 | 42,910 | 47 | 2,345 |
| Vienna..... | 143 | 15,415 | 6 | 530 | 6 | 375 | 2 | 50 | 297 | 11,120 | 19 | 1,960 |
| Waterville..... | 496 | 53,600 | | | 17 | 1,700 | | | 547 | 29,075 | 4 | 400 |
| Wayne..... | 140 | 17,260 | 2 | 200 | 3 | 215 | 6 | 385 | 201 | 9,365 | 9 | 830 |
| West Gardiner..... | 213 | 23,230 | 1 | 100 | 4 | 300 | *11 | 630 | 346 | 15,785 | 2 | 250 |
| Windsor..... | 267 | 26,170 | 5 | 395 | 10 | 655 | 12 | 515 | 497 | 22,685 | 31 | 2,380 |
| Winslow..... | 459 | 47,300 | 15 | 1,375 | 13 | 825 | 13 | 655 | 806 | 31,570 | 3 | 225 |
| Winthrop..... | 424 | 41,860 | 17 | 1,650 | 2 | 200 | 2 | 150 | 663 | 38,775 | 35 | 2,520 |
| Unity Plantation..... | 22 | 2,100 | | | | | | | 50 | 1,905 | | |
| | 8,707 | \$913,385 | 180 | \$15,950 | 190 | \$13,760 | 129 | \$6,320 | 14,176 | \$670,016 | 441 | \$35,220 |

*Including 6 ponies, \$230.

SUMMARY OF TAXABLE LIVE STOCK AS PER RETURNS OF 1920.

KENNEBEC COUNTY—Concluded.

| Towns. | 3-YEAR-OLDS. | | 2-YEAR-OLDS. | | SHEEP in excess of 35. | | SWINE in excess of 10. | | Total values as returned. |
|-----------------------|--------------|-----------|--------------|-----------|---------------------------|---------|---------------------------|---------|------------------------------|
| | No. | Value. | No. | Value. | No. | Value. | No. | Value. | |
| Albion..... | 219 | \$9,855 | 291 | \$8,985 | 25 | \$220 | | | \$91,880 |
| Augusta..... | 2 | 125 | 225 | 5,775 | 145 | 1,015 | 112 | \$1,715 | 135,880 |
| Belgrade..... | 195 | 6,330 | 228 | 6,505 | | | | | 70,455 |
| Benton..... | 117 | 4,417 | 154 | 4,685 | 14 | 63 | 14 | 350 | 64,053 |
| Chelsea..... | 97 | 3,525 | 103 | 2,680 | | | | | 33,258 |
| China..... | 27 | 1,275 | 344 | 9,320 | 45 | 355 | | | 108,190 |
| Clinton..... | 82 | 2,810 | 280 | 7,280 | 17 | 170 | | | 67,595 |
| Farmingdale..... | 38 | 1,460 | 54 | 1,575 | | | | | 28,420 |
| Fayette..... | 133 | 5,610 | 127 | 3,700 | | | | | 52,530 |
| Gardiner..... | 8 | 300 | 15 | 625 | 10 | 100 | 8 | 200 | 91,405 |
| Hallowell..... | | | | | | | | | 28,220 |
| Litchfield..... | 131 | 4,235 | 227 | 5,625 | | | | | 59,685 |
| Manchester..... | 55 | 2,135 | 121 | 3,410 | | | | | 36,965 |
| Monmouth..... | 156 | 7,650 | 197 | 7,260 | | | 22 | 260 | 93,550 |
| Mount Vernon..... | 146 | 5,280 | 219 | 7,120 | | | | | 65,705 |
| Oakland..... | 92 | 3,190 | 111 | 2,570 | | | | | 50,370 |
| Pittston..... | 109 | 5,130 | 226 | 7,320 | | | 6 | 90 | 69,630 |
| Randolph..... | 10 | 375 | 29 | 730 | | | 1 | 12 | 13,787 |
| Readfield..... | 123 | 5,160 | 159 | 4,915 | 10 | 75 | 42 | 370 | 61,965 |
| Rome..... | 52 | 1,675 | 107 | 2,555 | 65 | 800 | | | 29,055 |
| Sidney..... | 165 | 7,030 | 321 | 9,260 | 45 | 360 | | | 88,680 |
| Vassalborough..... | 91 | 3,610 | 238 | 5,173 | | | | | 101,188 |
| Vienna..... | 90 | 3,645 | 107 | 2,700 | | | | | 35,795 |
| Waterville..... | | | 34 | 1,020 | | | | | 85,795 |
| Wayne..... | 81 | 3,260 | 94 | 2,970 | | | | | 34,485 |
| West Gardiner..... | 76 | 3,245 | 171 | 5,300 | | | 3 | 100 | 48,940 |
| Windsor..... | 148 | 5,385 | 301 | 7,755 | | | | 80 | 65,920 |
| Winslow..... | 184 | 5,845 | 306 | 7,815 | 48 | 225 | 6 | 75 | 95,910 |
| Winthrop..... | 149 | 6,145 | 176 | 6,120 | 66 | 660 | 19 | 380 | 98,460 |
| Unity Plantation..... | 3 | 85 | 4 | 155 | | | | | 4,245 |
| | 2,771 | \$108,787 | 4,969 | \$140,903 | 490 | \$4,043 | 237 | \$3,632 | \$1,912,016 |

STATE ASSESSORS' REPORT.

SUMMARY OF TAXABLE LIVE STOCK AS PER RETURNS OF 1920.

KNOX COUNTY.

| TOWNS. | HORSES | | 3-YEAR-OLD COLTS | | 2-YEAR-OLD COLTS | | 1-YEAR-OLD COLTS | | COWS | | OXEN | |
|----------------------|--------|-----------|------------------|---------|------------------|---------|------------------|---------|-------|-----------|------|----------|
| | No. | Value | No. | Value | No. | Value | No. | Value | No. | Value | No. | Value |
| Appleton..... | 237 | \$23,060 | 8 | \$975 | 8 | \$640 | 6 | \$355 | 451 | \$23,445 | 59 | \$5,885 |
| Camden..... | 161 | 14,225 | | | | | | | 173 | 8,750 | 5 | 310 |
| Cushing..... | 95 | 9,195 | | | | | | | 132 | 4,620 | | |
| Friendship..... | 75 | 6,745 | 2 | 200 | | | | | 98 | 4,600 | 3 | 255 |
| Hope..... | 174 | 15,180 | 6 | 560 | 5 | 400 | 1 | 40 | 242 | 10,955 | 16 | 1,750 |
| Isle au Haut..... | 7 | 625 | | | | | | | 15 | 600 | 2 | 90 |
| North Haven..... | 71 | 5,850 | 1 | 100 | | | | | 168 | 6,720 | 6 | 375 |
| Rockland..... | 281 | 23,195 | | | | | | | 315 | 18,900 | | |
| Rockport..... | 191 | 18,295 | | | 3 | 200 | | | 290 | 17,125 | | |
| South Thomaston..... | 145 | 11,940 | | | | | | | 317 | 13,415 | | |
| St. George..... | 124 | 8,825 | | | | | | | 196 | 7,840 | 5 | 375 |
| Thomaston..... | 165 | 19,130 | | | 7 | 575 | | | 276 | 11,040 | 6 | 300 |
| Union..... | 306 | 37,655 | 11 | 1,225 | 7 | 615 | 6 | 375 | 669 | 32,020 | 63 | 7,175 |
| Vinalhaven..... | 96 | 9,475 | | | | | | | 157 | 7,850 | 12 | 700 |
| Warren..... | 219 | 29,335 | 3 | 250 | 4 | 195 | 6 | 165 | 715 | 21,450 | 18 | 1,075 |
| Washington..... | 210 | 18,325 | 3 | 200 | 2 | 160 | 6 | 385 | 409 | 17,720 | 93 | 9,190 |
| PLANTATIONS. | | | | | | | | | | | | |
| Criehaven..... | | | | | 1 | 200 | | | 7 | 310 | | |
| Matinicus Isle..... | 7 | 975 | | | | | | | 30 | 750 | 2 | 100 |
| | 2,564 | \$252,030 | 34 | \$3,510 | 37 | \$2,985 | 25 | \$1,320 | 4,660 | \$208,110 | 290 | \$27,580 |

SUMMARY OF TAXABLE LIVE STOCK AS PER RETURNS OF 1920.

KNOX COUNTY—Concluded.

| TOWNS. | 3-YEAR-OLDS. | | 2-YEAR-OLDS. | | SHEEP in excess of 35. | | SWINE in excess of 10. | | Total values as returned. |
|----------------------|--------------|----------|--------------|----------|---------------------------|---------|---------------------------|--------|------------------------------|
| | No. | Value. | No. | Value. | No. | Value. | No. | Value. | |
| Appleton..... | 153 | \$6,980 | 227 | \$6,120 | | | | | \$67,460 |
| Camden..... | | | 17 | 475 | | | | | 23,760 |
| Cushing..... | 30 | 900 | 23 | 575 | 65 | \$260 | | | 15,550 |
| Friendship..... | 21 | 820 | 12 | 405 | | | | | 13,025 |
| Hope..... | 62 | 2,695 | 103 | 3,080 | | | | | 34,860 |
| Ile au Haut..... | 1 | 30 | 8 | 195 | 75 | 225 | | | 1,765 |
| North Haven..... | 22 | 770 | 38 | 950 | 275 | 1,375 | | | 16,140 |
| Rockland..... | | | | | | | | | 42,095 |
| Rockport..... | 26 | 900 | 38 | 760 | | | | | 37,280 |
| South Thomaston..... | 62 | 1,930 | 93 | 2,640 | | | | | 29,925 |
| St. George..... | 12 | 360 | 34 | 680 | 250 | 1,055 | | | 19,135 |
| Thomaston..... | | | | | | | | | 31,970 |
| Union..... | 131 | 6,100 | 209 | 6,850 | 40 | 240 | 16 | \$200 | 92,455 |
| Vinalhaven..... | 1 | 50 | 6 | 200 | 20 | 100 | 13 | 130 | 18,505 |
| Warren..... | 173 | 4,325 | 201 | 4,020 | | | 3 | 45 | 60,860 |
| Washington..... | 73 | 3,655 | 227 | 7,380 | | | | | 57,015 |
| PLANTATIONS. | | | | | | | | | |
| Criehaven..... | | | | | 75 | 225 | | | 735 |
| Matineus Isle..... | | | | | | | | | 1,825 |
| | 767 | \$29,515 | 1,273 | \$35,255 | 800 | \$3,480 | 32 | \$375 | \$564,160 |

STATE ASSESSORS' REPORT.

**SUMMARY OF TAXABLE LIVE STOCK AS PER RETURNS OF 1920.
LINCOLN COUNTY.**

| Towns. | HORSES | | 3-YEAR-OLD COLTS | | 2-YEAR-OLD COLTS | | 1-YEAR-OLD COLTS | | Cows | | OXEN | |
|--------------------------|--------|-----------|------------------|---------|------------------|---------|------------------|---------|-------|-----------|------|----------|
| | No. | Value | No. | Value | No. | Value | No. | Value | No. | Value | No. | Value |
| Alna..... | 132 | \$12,580 | 1 | \$50 | 2 | \$125 | 2 | \$100 | 260 | \$13,036 | 31 | \$2,750 |
| Boothbay..... | 171 | 18,450 | 4 | 350 | 1 | 75 | | | 285 | 14,325 | 4 | 300 |
| Boothbay Harbor..... | 70 | 9,450 | | | | | | | 64 | 4,055 | | |
| Bremen..... | 77 | 8,140 | 2 | 150 | 1 | 60 | 1 | 40 | 114 | 3,990 | 4 | 250 |
| Bristol..... | 178 | 20,300 | 2 | 300 | 1 | 125 | | | 292 | 14,685 | 34 | 3,525 |
| Damariscotta..... | 111 | 14,775 | | | 1 | 150 | | | 174 | 10,440 | 12 | 1,750 |
| Dresden..... | 221 | 22,935 | 6 | 775 | 5 | 525 | 6 | 350 | 424 | 23,820 | 10 | 1,085 |
| Edgecomb..... | 128 | 14,655 | 2 | 175 | 1 | 75 | 1 | 40 | 209 | 10,450 | 5 | 475 |
| Jefferson..... | 298 | 34,390 | 7 | 625 | 5 | 400 | | | 487 | 29,353 | 113 | 13,800 |
| Newcastle..... | 215 | 26,890 | 4 | 400 | 2 | 100 | 2 | 100 | 332 | 18,505 | 34 | 4,275 |
| Nobleborough..... | 198 | 20,570 | 3 | 300 | 2 | 75 | | | 351 | 19,300 | 28 | 3,105 |
| Somerville..... | 76 | 5,120 | 1 | 50 | 1 | 40 | 2 | 60 | 125 | 5,792 | 22 | 1,780 |
| South Bristol..... | 65 | 8,350 | 1 | 100 | 1 | 100 | 2 | 105 | 131 | 7,640 | 16 | 1,515 |
| Southport..... | 17 | 1,900 | | | | | | | 22 | 1,625 | | |
| Waldoboro..... | 477 | 42,340 | 9 | 820 | 4 | 325 | 6 | 210 | 992 | 45,715 | 42 | 3,750 |
| Westport..... | 31 | 3,050 | | | | | | | 69 | 3,440 | 4 | 425 |
| Whitefield..... | 354 | 34,275 | 6 | 540 | 8 | 555 | 7 | 360 | 719 | 34,790 | 74 | 6,945 |
| Wiscasset..... | 204 | 19,176 | 9 | 900 | 6 | 600 | 1 | 75 | 401 | 20,050 | 12 | 1,200 |
| Monhegan Plantation..... | 1 | 75 | | | | | | | 4 | 200 | | |
| | 3,024 | \$317,421 | 57 | \$5,535 | 41 | \$3,330 | 30 | \$1,440 | 5,455 | \$281,211 | 445 | \$46,930 |

SUMMARY OF TAXABLE LIVE STOCK AS PER RETURNS OF 1920.

LINCOLN COUNTY—Concluded.

| TOWNS. | 3-YEAR-OLDS. | | 2-YEAR-OLDS. | | SHEEP in excess of 35. | | SWINE in excess of 10. | | Total values as returned. |
|--------------------------|--------------|----------|--------------|----------|---------------------------|---------|---------------------------|---------|------------------------------|
| | No. | Value. | No. | Value. | No. | Value. | No. | Value. | |
| Alna..... | 45 | \$1,930 | 86 | \$2,170 | 28 | \$280 | | | \$33,021 |
| Boothbay..... | 14 | 775 | 48 | 1,200 | | | | | 35,475 |
| Boothbay Harbor..... | | | 11 | 505 | 90 | 800 | | | 14,810 |
| Bremen..... | 7 | 255 | 44 | 1,170 | | | | | 14,055 |
| Bristol..... | 54 | 2,399 | 56 | 2,130 | | | | | 43,464 |
| Damariscotta..... | 13 | 650 | 27 | 1,080 | | | | | 28,845 |
| Dresden..... | 42 | 2,000 | 222 | 6,885 | | | | | 58,375 |
| Edgecomb..... | 13 | 670 | 47 | 1,450 | | | | | 27,990 |
| Jefferson..... | 140 | 7,970 | 288 | 12,595 | 36 | 216 | 16 | \$480 | 99,829 |
| Newcastle..... | 75 | 4,030 | 120 | 4,125 | | | 24 | 750 | 59,175 |
| Nobleborough..... | 59 | 2,675 | 112 | 4,530 | | | | | 50,555 |
| Somerville..... | 44 | 2,050 | 92 | 3,120 | | | | | 18,012 |
| South Bristol..... | 11 | 535 | 33 | 1,265 | | | | | 19,610 |
| Southport..... | | | | | | | | | 3,525 |
| Waldoboro..... | 155 | 6,370 | 251 | 6,905 | | | | | 106,435 |
| Westport..... | 5 | 200 | 5 | 200 | | | | | 7,315 |
| Whitefield..... | 113 | 4,925 | 330 | 10,710 | | | | | 93,100 |
| Wiscasset..... | 12 | 360 | 50 | 1,000 | | | | | 43,361 |
| Monhegan Plantation..... | | | | | | | | | 275 |
| | 802 | \$37,794 | 1,822 | \$61,040 | 154 | \$1,296 | 40 | \$1,230 | \$757,227 |

STATE ASSESSORS' REPORT.

**SUMMARY OF TAXABLE LIVE STOCK AS PER RETURNS OF 1920.
OXFORD COUNTY.**

| TOWNS. | HORSES | | 3-YEAR-OLD COLTS | | 2-YEAR-OLD COLTS | | 1-YEAR-OLD COLTS | | Cows | | OXEN | |
|--------------|--------|-----------|------------------|----------|------------------|----------|------------------|---------|--------|-----------|------|----------|
| | No. | Value | No. | Value | No. | Value | No. | Value | No. | Value | No. | Value |
| Albany | 144 | \$11,905 | 2 | \$175 | 2 | \$135 | 3 | \$125 | 206 | \$3,890 | 10 | \$725 |
| Andover | 183 | 20,760 | 10 | 1,350 | 8 | 650 | 6 | 345 | 255 | 13,320 | 9 | 850 |
| Bethel | 499 | 54,150 | 13 | 1,475 | 13 | 1,150 | 7 | 500 | 642 | 33,000 | 15 | 1,450 |
| Brownfield | 192 | 19,685 | 9 | 1,075 | 8 | 690 | 7 | 370 | 325 | 15,380 | 70 | 6,895 |
| Buckfield | 330 | 38,325 | 5 | 600 | 8 | 540 | 6 | 300 | 664 | 33,745 | 16 | 1,260 |
| Byron | 107 | 17,500 | | | 2 | 250 | | | 60 | 2,550 | 2 | 200 |
| Canton | 203 | 17,340 | 8 | 490 | 3 | 170 | 7 | 245 | 367 | 14,910 | 12 | 775 |
| Denmark | 195 | 19,430 | 8 | 535 | 7 | 415 | 4 | 195 | 362 | 14,820 | 19 | 1,630 |
| Dixfield | 246 | 21,855 | 3 | 165 | 3 | 165 | | | 446 | 19,800 | 4 | 325 |
| Fryeburg | 309 | 35,150 | 5 | 625 | 9 | 715 | 6 | 350 | 705 | 30,170 | 10 | 925 |
| Gilead | 140 | 25,180 | | | 11 | 1,375 | 8 | 600 | 88 | 5,745 | 2 | 155 |
| Greenwood | 161 | 15,610 | 1 | 125 | 4 | 325 | 4 | 255 | 338 | 16,985 | 12 | 970 |
| Hanover | 67 | 5,960 | 2 | 175 | 1 | 50 | | | 73 | 3,590 | 1 | 40 |
| Hartford | 222 | 27,310 | 3 | 325 | 6 | 675 | 10 | 425 | 587 | 28,485 | 43 | 5,165 |
| Hebron | 196 | 25,250 | | | 2 | 170 | *2 | 50 | 387 | 20,325 | 4 | 300 |
| Hiram | 239 | 27,780 | 6 | 525 | 7 | 500 | 3 | 150 | 332 | 19,315 | 60 | 6,635 |
| Lovell | 190 | 17,425 | 2 | 250 | 3 | 255 | 6 | 380 | 319 | 18,190 | 19 | 2,015 |
| Mason | 27 | 3,150 | | | | | 3 | 200 | 51 | 2,790 | | |
| Mexico | 250 | 28,325 | 4 | 375 | 3 | 200 | 4 | 200 | 322 | 16,680 | | |
| Newry | 78 | 7,500 | | | | | 4 | 160 | 102 | 4,580 | 3 | 275 |
| Norway | 418 | 42,740 | 3 | 325 | 7 | 675 | 6 | 280 | 650 | 25,875 | 29 | 2,440 |
| Oxford | 281 | 24,945 | 4 | 300 | 1 | 15 | | | 466 | 23,135 | 18 | 1,787 |
| Paris | 577 | 67,145 | 4 | 325 | 6 | 320 | 4 | 190 | 1,429 | 73,745 | 33 | 3,425 |
| Peru | 208 | 22,735 | 2 | 145 | 5 | 285 | 6 | 265 | 475 | 23,047 | 6 | 525 |
| Porter | 167 | 11,390 | 8 | 435 | 1 | 40 | 5 | 265 | 283 | 9,905 | 87 | 5,715 |
| Roxbury | 59 | 7,600 | | | 1 | 75 | 2 | 100 | 94 | 3,780 | 2 | 300 |
| Rumford | 485 | 52,225 | 8 | 1,200 | 8 | 800 | 6 | 300 | 697 | 28,510 | 33 | 1,700 |
| Stoneham | 51 | 4,385 | 1 | 100 | | | 4 | 300 | 78 | 3,920 | 7 | 525 |
| Stow | 74 | 7,065 | 1 | 100 | 3 | 225 | 2 | 110 | 148 | 7,335 | 12 | 950 |
| Sumner | 286 | 32,840 | 10 | 1,355 | 6 | 515 | 9 | 470 | 566 | 28,410 | 14 | 1,980 |
| Sweden | 82 | 6,065 | 6 | 450 | 2 | 100 | 2 | 80 | 141 | 6,175 | 7 | 500 |
| Upton | 43 | 2,585 | 2 | 110 | | | | | 71 | 2,385 | 2 | 150 |
| Waterford | 239 | 25,180 | 3 | 275 | | | 3 | 260 | 498 | 23,350 | 24 | 2,150 |
| Woodstock | 169 | 17,435 | 3 | 365 | 2 | 150 | 4 | 245 | 377 | 18,955 | 28 | 2,990 |
| PLANTATIONS. | | | | | | | | | | | | |
| Lincoln | 24 | 2,700 | | | | | 1 | 75 | 35 | 1,750 | | |
| Magalloway | 25 | 2,625 | | | | | 1 | 15 | 26 | 760 | | |
| Milton | 53 | 5,755 | | | | | 1 | 75 | 93 | 4,520 | | |
| | 7,219 | \$775,005 | 136 | \$13,760 | 142 | \$11,630 | 146 | \$7,880 | 12,758 | \$608,827 | 613 | \$55,727 |

*Ponies.

SUMMARY OF TAXABLE LIVE STOCK AS PER RETURNS OF 1920.
OXFORD COUNTY—Concluded.

| TOWNS. | 3-YEAR-OLDS. | | 2-YEAR-OLDS. | | SHEEP in excess of 35. | | SWINE in excess of 10. | | Total values as returned. |
|-----------------|--------------|------------------|--------------|------------------|---------------------------|----------------|---------------------------|----------------|------------------------------|
| | No. | Value. | No. | Value. | No. | Value. | No. | Value. | |
| Albany..... | 86 | \$3,450 | 100 | \$3,017 | | | | | \$28,422 |
| Andover..... | 93 | 4,960 | 94 | 3,010 | | | | | 45,245 |
| Bethel..... | 164 | 8,605 | 291 | 10,810 | 25 | \$200 | | | 111,340 |
| Brownfield..... | 115 | 5,035 | 145 | 4,835 | 56 | 560 | 1 | \$25 | 54,550 |
| Buckfield..... | 138 | 5,925 | 233 | 8,270 | | | | | 88,965 |
| Byron..... | 16 | 600 | 23 | 615 | | | 16 | 200 | 21,915 |
| Canton..... | 101 | 3,390 | 146 | 3,775 | | | 35 | 400 | 41,495 |
| Denmark..... | 74 | 3,555 | 132 | 4,335 | | | 8 | 240 | 45,155 |
| Dixfield..... | 118 | 4,160 | 150 | 3,705 | 15 | 90 | | | 50,265 |
| Fryeburg..... | 143 | 6,745 | 285 | 9,385 | | | 11 | 240 | 84,305 |
| Gilead..... | 27 | 1,460 | 30 | 1,165 | | | | | 35,680 |
| Greenwood..... | 80 | 3,530 | 86 | 2,830 | | | | | 40,630 |
| Hanover..... | 35 | 1,400 | 57 | 1,740 | | | | | 12,955 |
| Hartford..... | 155 | 6,665 | 219 | 7,280 | 86 | 860 | 2 | 75 | 77,265 |
| Hebron..... | 85 | 3,970 | 127 | 3,810 | | | | | 53,875 |
| Hiram..... | 128 | 8,225 | 130 | 6,340 | | | 43 | 650 | 70,120 |
| Lovell..... | 110 | 5,685 | 202 | 7,515 | 15 | 150 | | | 51,865 |
| Mason..... | 17 | 1,030 | 41 | 1,940 | 5 | 50 | | | 9,160 |
| Mexico..... | 45 | 1,785 | 102 | 2,970 | | | 2 | 60 | 50,595 |
| Newry..... | 39 | 1,500 | 40 | 1,130 | | | | | 15,145 |
| Norway..... | 68 | 6,225 | 282 | 8,070 | 15 | 150 | 14 | 160 | 86,940 |
| Oxford..... | 195 | 8,900 | 179 | 5,470 | | | 10 | 213 | 64,765 |
| Paris..... | 220 | 9,910 | 322 | 9,850 | | | | | 164,910 |
| Peru..... | 122 | 4,816 | 151 | 4,545 | 8 | 74 | | | 56,437 |
| Porter..... | 77 | 2,940 | 105 | 3,013 | | | | | 33,703 |
| Roxbury..... | 26 | 755 | 40 | 895 | | | | | 13,505 |
| Rumford..... | 209 | 7,305 | 281 | 8,410 | 88 | 440 | | | 100,890 |
| Stoneham..... | 9 | 400 | 32 | 860 | | | | | 10,490 |
| Stow..... | 80 | 3,725 | 78 | 2,135 | | | | | 21,645 |
| Sumner..... | 150 | 6,955 | 232 | 8,260 | | | | | 80,785 |
| Sweden..... | 34 | 1,435 | 54 | 1,575 | | | | | 16,380 |
| Upton..... | 13 | 345 | 32 | 805 | | | | | 6,380 |
| Waterford..... | 105 | 5,085 | 199 | 6,390 | | | | | 62,690 |
| Woodstock..... | 110 | 4,950 | 131 | 3,880 | 28 | 255 | | | 49,225 |
| PLANTATIONS. | | | | | | | | | |
| Lincoln..... | 4 | 155 | 17 | 530 | 17 | 85 | | | 5,295 |
| Magalloway..... | 12 | 480 | 15 | 335 | | | | | 4,215 |
| Milton..... | 29 | 1,340 | 27 | 790 | | | | | 12,480 |
| | 3,232 | \$147,396 | 4,810 | \$154,290 | 358 | \$2,914 | 142 | \$2,263 | \$1,779,682 |

STATE ASSESSORS' REPORT.

SUMMARY OF TAXABLE LIVE STOCK AS PER RETURNS OF 1920.

PENOBSCOT COUNTY.

| TOWNS. | HORSES | | 3-YEAR-OLD COLTS | | 2-YEAR-OLD COLTS | | 1-YEAR-OLD COLTS | | Cows | | OXEN | |
|---------------------|--------|---------|------------------|-------|------------------|-------|------------------|-------|-------|---------|------|---------|
| | No. | Value | No. | Value | No. | Value | No. | Value | No. | Value | No. | Value |
| Alton..... | 80 | \$3,855 | 1 | \$100 | 1 | \$50 | | | 128 | \$4,469 | | |
| Argyle..... | 36 | 4,400 | 2 | 250 | | | | | 39 | 1,645 | | |
| Bangor..... | 992 | 109,485 | | | | | | | 1,043 | 71,080 | 60 | \$9,060 |
| Bradford..... | 331 | 31,805 | 19 | 1,295 | 16 | 950 | 8 | \$255 | 549 | 27,930 | 2 | 150 |
| Bradley..... | 76 | 7,650 | 5 | 800 | 3 | 375 | 1 | 100 | 159 | 6,040 | | |
| Brewer..... | 291 | 28,935 | 6 | 480 | 1 | 60 | 1 | 40 | 425 | 25,755 | 2 | 150 |
| Burlington..... | 102 | 12,565 | 1 | 50 | 2 | 250 | | | 115 | 6,405 | | |
| Carmel..... | 323 | 30,860 | 17 | 1,575 | 10 | 675 | 10 | 480 | 619 | 29,830 | 7 | 430 |
| Carroll..... | 140 | 16,850 | 8 | 620 | 7 | 375 | 1 | 40 | 204 | 8,118 | | |
| Charleston..... | 327 | 32,380 | 15 | 1,530 | 9 | 670 | 11 | 530 | 552 | 24,790 | 17 | 1,495 |
| Chester..... | 105 | 7,555 | 1 | 50 | 2 | 150 | 4 | 135 | 90 | 3,750 | 2 | 100 |
| Clifton..... | 49 | 4,245 | 1 | 75 | 1 | 50 | 1 | 20 | 39 | 1,365 | 4 | 200 |
| Corinna..... | 506 | 42,315 | 16 | 1,145 | 8 | 485 | 8 | 220 | 586 | 22,975 | 31 | 1,360 |
| Corinth..... | 408 | 39,655 | 14 | 965 | 16 | 1,180 | 9 | 380 | 595 | 28,440 | 11 | 1,180 |
| Dexter..... | 499 | 49,590 | 7 | 625 | 14 | 760 | 6 | 220 | 663 | 29,330 | 15 | 760 |
| Dixmont..... | 250 | 23,003 | 10 | 805 | 5 | 355 | 2 | 90 | 674 | 26,116 | 11 | 1,025 |
| E. Millinocket..... | 121 | 11,350 | | | | | | | 34 | 1,900 | | |
| Eddington..... | 179 | 13,125 | 1 | 75 | 4 | 310 | 3 | 125 | 198 | 7,635 | | |
| Edinburg..... | 11 | 900 | | | | | | | 14 | 294 | | |
| Enfield..... | 162 | 11,040 | 2 | 100 | 1 | 25 | | | 176 | 5,290 | | |
| Etna..... | 149 | 11,010 | 9 | 510 | 8 | 340 | 1 | 25 | 319 | 15,827 | 5 | 350 |
| Exeter..... | 407 | 44,780 | 12 | 1,150 | 18 | 935 | 14 | 635 | 584 | 28,165 | 6 | 610 |
| Garland..... | 283 | 30,865 | 11 | 805 | 8 | 485 | 5 | 220 | 555 | 25,330 | | |
| Glenburn..... | 162 | 17,375 | 7 | 750 | 5 | 435 | 6 | 310 | 278 | 11,160 | 15 | 660 |
| Greenbush..... | 75 | 5,740 | | | 1 | 65 | | | 94 | 2,990 | | |
| Greenfield..... | 49 | 5,100 | 2 | 250 | 1 | 125 | 4 | 200 | 43 | 1,915 | | |
| Hampden..... | 385 | 32,890 | 6 | 380 | 11 | 500 | 2 | 60 | 907 | 30,620 | | |
| Heron..... | 372 | 29,715 | 22 | 1,500 | 15 | 735 | 22 | 935 | 732 | 35,045 | | |
| Holden..... | 204 | 17,800 | 3 | 450 | 1 | 75 | | | 318 | 14,340 | | |
| Howland..... | 72 | 7,425 | 1 | 100 | 4 | 290 | | | 67 | 2,255 | | |
| Hudson..... | 138 | 17,970 | 13 | 1,270 | 7 | 545 | 5 | 275 | 273 | 11,530 | | |
| Kenduskeag..... | 134 | 12,970 | 7 | 390 | 5 | 350 | 3 | 125 | 217 | 7,835 | 1 | 50 |
| Kingman..... | 117 | 11,200 | | | 1 | 50 | 6 | 300 | 107 | 6,420 | 9 | 540 |

| | | | | | | | | | | | | |
|---------------------|--------|-------------|-----|----------|-----|----------|-----|---------|--------|-----------|-------|----------|
| Lagrange | 172 | 18,250 | 3 | 150 | | | | 223 | 10,125 | | | |
| Lee | 215 | 18,940 | 2 | 175 | | | 2 | 234 | 8,777 | | | |
| Levant | 292 | 29,995 | 7 | 715 | 14 | 1,155 | 20 | 590 | 22,765 | 35 | 1,370 | |
| Lincoln | 424 | 48,610 | 2 | 125 | 4 | 155 | 4 | 398 | 15,640 | 7 | 350 | |
| Lowell | 56 | 4,250 | 4 | 375 | | | | 60 | 2,090 | | | |
| Mattawamkeag | 72 | 6,175 | 5 | 500 | | | | 108 | 5,400 | | | |
| Maxfield | 38 | 3,355 | 3 | 475 | 1 | 80 | | 30 | 1,050 | | | |
| Medway | 96 | 9,625 | 3 | 220 | 6 | 390 | 1 | 128 | 6,495 | | | |
| Milford | 114 | 13,818 | | | 1 | 50 | | 95 | 4,730 | | | |
| Millinocket | 723 | 68,775 | 1 | 50 | 4 | 80 | | 104 | 5,668 | 1 | 50 | |
| Mount Chase | 77 | 6,925 | 7 | 575 | 2 | 95 | 4 | 93 | 3,504 | | | |
| Newburgh | 246 | 24,090 | 2 | 200 | 4 | 140 | 1 | 717 | 33,575 | 25 | 1,325 | |
| Newport | 347 | 39,000 | 20 | 820 | 15 | 695 | 4 | 598 | 28,010 | 33 | 1,515 | |
| Old Town | 412 | 48,265 | 3 | 450 | 7 | 500 | 7 | 330 | 18,585 | | | |
| Orono | 173 | 15,315 | 2 | 200 | | | | 282 | 11,280 | | | |
| Orrington | 275 | 31,490 | 5 | 1,000 | 6 | 400 | 3 | 556 | 35,630 | 15 | 950 | |
| Passadumkeag | 80 | 8,195 | | | | | | 62 | 2,850 | | | |
| Patten | 381 | 44,250 | 11 | 1,200 | 4 | 390 | 1 | 378 | 19,325 | | | |
| Plymouth | 226 | 22,165 | 10 | 675 | 6 | 435 | 4 | 573 | 25,940 | 4 | 300 | |
| Prentiss | 135 | 17,225 | 8 | 1,150 | 11 | 1,120 | | 155 | 10,760 | 6 | 580 | |
| Springfield | 125 | 12,650 | 4 | 300 | 2 | 150 | | 142 | 6,255 | | | |
| Stetson | 221 | 22,955 | 3 | 350 | 4 | 250 | 6 | 444 | 23,640 | 23 | 1,085 | |
| Veazie | 39 | 2,820 | | | | | | 135 | 5,940 | 2 | 200 | |
| Winn | 208 | 23,700 | 3 | 250 | 1 | 75 | 2 | 147 | 5,530 | 1 | 50 | |
| Woodville | 32 | 2,900 | | | | | | 44 | 1,970 | | | |
| PLANTATIONS. | | | | | | | | | | | | |
| Draw | 74 | 4,500 | 1 | 50 | 2 | 50 | 3 | 88 | 2,200 | | | |
| Grand Falls | 13 | 1,965 | | | | | | 17 | 1,010 | | | |
| Lakeville | 45 | 4,300 | 2 | 200 | | | | 44 | 1,555 | | | |
| Sebeois | 29 | 2,375 | | | | | | 19 | 950 | | | |
| Stacyville | 140 | 11,885 | 6 | 435 | 8 | 455 | 9 | 150 | 6,295 | | | |
| Webster | 38 | 3,965 | 1 | 65 | 2 | 150 | | 23 | 640 | | | |
| | 13,053 | \$1,304,131 | 337 | \$28,800 | 287 | \$18,465 | 204 | \$8,915 | 18,361 | \$854,803 | 350 | \$25,895 |

STATE ASSESSORS' REPORT.

SUMMARY OF TAXABLE LIVE STOCK AS PER RETURNS OF 1920.

PENOBSCOT COUNTY—Concluded.

| TOWNS. | 3-YEAR-OLDS. | | 2-YEAR-OLDS. | | SHEEP in excess of 35. | | SWINE in excess of 10. | | Total values as returned. |
|---------------------|--------------|--------|--------------|--------|---------------------------|--------|---------------------------|--------|------------------------------|
| | No. | Value. | No. | Value. | No. | Value. | No. | Value. | |
| Alton..... | 29 | \$775 | 50 | \$996 | 7 | \$56 | 5 | \$82 | \$15,383 |
| Argyle..... | 7 | 255 | | | | | | | 6,550 |
| Bangor..... | | | | | | | 114 | 1,460 | 191,085 |
| Bradford..... | 158 | 5,615 | 179 | 4,960 | 35 | 350 | | | 73,310 |
| Bradley..... | 20 | 545 | 21 | 495 | | | | | 16,005 |
| Brewer..... | | | 54 | 1,080 | | | 2 | 20 | 56,520 |
| Burlington..... | 30 | 995 | | | | | | | 20,265 |
| Carmel..... | 153 | 6,030 | 204 | 5,950 | | | | | 75,830 |
| Carroll..... | 72 | 2,507 | 126 | 3,235 | 10 | 70 | | | 31,815 |
| Charleston..... | 115 | 4,520 | 202 | 5,295 | 60 | 305 | 19 | 305 | 71,820 |
| Chester..... | 28 | 840 | 47 | 940 | | | | | 13,520 |
| Clifton..... | 10 | 250 | 7 | 126 | | | | | 6,331 |
| Corinna..... | 166 | 5,790 | 268 | 5,755 | 30 | 300 | 5 | 110 | 80,455 |
| Corinth..... | 166 | 6,930 | 242 | 7,210 | 71 | 440 | 10 | 90 | 86,470 |
| Dexter..... | 212 | 6,755 | 215 | 4,865 | 53 | 165 | 6 | 60 | 93,130 |
| Dixmont..... | 112 | 3,573 | 190 | 5,072 | | | | | 60,039 |
| E. Millinocket..... | | | | | | | | | 13,250 |
| Eddington..... | 55 | 1,770 | 74 | 1,855 | | | | | 24,895 |
| Edinburg..... | | | | | | | | | 1,194 |
| Enfield..... | 3 | 90 | 32 | 685 | | | | | 17,230 |
| Etna..... | 99 | 3,420 | 107 | 2,169 | | | 13 | 130 | 33,781 |
| Exeter..... | 167 | 6,675 | 223 | 6,045 | 10 | 100 | 18 | 180 | 89,275 |
| Garland..... | 170 | 6,460 | 206 | 5,690 | | | | | 69,855 |
| Glenburn..... | 87 | 2,865 | 105 | 2,395 | 30 | 300 | | | 36,250 |
| Greenbush..... | 3 | 85 | 32 | 635 | | | | | 9,515 |
| Greenfield..... | 10 | 350 | 20 | 495 | | | | | 8,435 |
| Hampden..... | 154 | 4,440 | 148 | 3,171 | 15 | 90 | | | 72,151 |
| Hermon..... | 180 | 5,805 | 225 | 5,580 | | | | | 79,315 |
| Holden..... | 72 | 2,765 | 107 | 3,515 | | | | | 38,945 |
| Howland..... | 3 | 90 | 16 | 335 | | | 12 | 120 | 10,615 |
| Hudson..... | 34 | 1,850 | 78 | 3,109 | 44 | 347 | | | 36,896 |
| Kenduskeag..... | 71 | 2,210 | 50 | 1,350 | | | | | 25,280 |
| Kingman..... | 12 | 600 | 36 | 1,440 | 10 | 150 | | | 20,700 |

STATE ASSESSORS' REPORT.

177

| | | | | | | | | | |
|-------------------|-------|-----------|-------|-----------|-----|---------|-----|---------|-------------|
| Lagrange..... | 50 | 1,815 | 95 | 2,211 | | | | | 32,551 |
| Lee..... | 37 | 1,135 | 72 | 1,470 | 23 | 245 | 67 | 767 | 31,589 |
| Levant..... | 151 | 5,175 | 178 | 4,390 | 21 | 120 | | | 66,595 |
| Lincoln..... | 13 | 510 | 78 | 2,340 | 1 | 5 | | | 67,995 |
| Lowell..... | 8 | 245 | 17 | 255 | | | | | 7,215 |
| Mattwamkeag..... | 18 | 720 | | | | | | | 12,795 |
| Maxfield..... | 10 | 325 | 23 | 505 | | | | | 5,790 |
| Medway..... | 10 | 355 | 33 | 885 | | | | | 17,995 |
| Millford..... | 1 | 25 | | | | | | | 18,623 |
| Millinocket..... | | | | | | | 420 | 5,118 | 79,741 |
| Mount Chase..... | 19 | 578 | 41 | 949 | | | | | 12,816 |
| Newburgh..... | 117 | 4,315 | 135 | 3,290 | | | | | 67,085 |
| Newport..... | 159 | 6,395 | 264 | 7,715 | | | 2 | 25 | 84,300 |
| Old Town..... | | | 53 | 1,260 | | | | | 69,360 |
| Orono..... | | | 28 | 840 | | | | | 27,635 |
| Orrington..... | 19 | 990 | 146 | 5,040 | | | 34 | 500 | 76,115 |
| Passadumkeag..... | 8 | 280 | 27 | 675 | | | | | 12,000 |
| Patten..... | 99 | 4,075 | 209 | 6,190 | | | 1 | 12 | 75,467 |
| Plymouth..... | 169 | 6,030 | 176 | 3,980 | | | | | 59,700 |
| Prentiss..... | 48 | 3,925 | 92 | 4,480 | 104 | 1,040 | 5 | 160 | 40,440 |
| Springfield..... | 41 | 1,510 | 45 | 1,340 | 7 | 56 | | | 22,291 |
| Stetson..... | 139 | 5,085 | 203 | 4,850 | 92 | 405 | | | 58,925 |
| Veazie..... | 2 | 150 | | | | | | | 9,110 |
| Winn..... | 28 | 930 | 47 | 1,185 | | | | | 31,795 |
| Woodville..... | 2 | 70 | 3 | 80 | | | | | 5,020 |
| PLANTATIONS. | | | | | | | | | |
| Drew..... | 34 | 525 | 45 | 510 | | | | | 7,920 |
| Grand Falls..... | | | | | | | | | 2,975 |
| Lakeville..... | 14 | 405 | 21 | 550 | | | | | 7,010 |
| Seboeis..... | 1 | 40 | 6 | 190 | | | | | 3,555 |
| Stacyville..... | 30 | 1,225 | 55 | 1,270 | | | | | 21,940 |
| Webster..... | 7 | 200 | 17 | 315 | | | | | 5,335 |
| | 3,632 | \$131,888 | 5,373 | \$141,213 | 623 | \$4,544 | 733 | \$9,139 | \$2,527,793 |

SUMMARY OF TAXABLE LIVE STOCK AS PER RETURNS OF 1920.

PISCATAQUIS COUNTY.

| TOWNS. | HORSES | | 3-YEAR-OLD COLTS | | 2-YEAR-OLD COLTS | | 1-YEAR-OLD COLTS | | COWS | | OXEN | |
|---------------------|--------|-----------|------------------|---------|------------------|---------|------------------|---------|-------|-----------|------|---------|
| | No. | Value | No. | Value | No. | Value | No. | Value | No. | Value | No. | Value |
| Abbot | 187 | \$22,645 | 2 | \$160 | 5 | \$330 | | | 185 | \$7,575 | | |
| Atkinson | 190 | 23,500 | 6 | 510 | 5 | 365 | | | 264 | 11,500 | 1 | \$60 |
| Blanchard | 38 | 3,365 | 1 | 125 | 1 | 75 | | | 39 | 1,320 | | |
| Bowerbank | 20 | 1,570 | 1 | 45 | | | | | 37 | 1,140 | 2 | 125 |
| Brownville | 207 | 23,105 | | | 4 | 400 | 3 | \$175 | 227 | 10,215 | | |
| Dover | 364 | 44,065 | 6 | 465 | 6 | 400 | 3 | 140 | 732 | 41,045 | 5 | 400 |
| Foxcroft | 226 | 20,470 | 5 | 425 | 2 | 125 | 2 | 90 | 300 | 13,870 | 2 | 200 |
| Greenville | 151 | 14,965 | 7 | 475 | 2 | 125 | 1 | 20 | 174 | 8,700 | 8 | 455 |
| Guilford | 283 | 26,760 | 4 | 245 | 6 | 350 | | | 382 | 16,980 | | |
| Medford | 66 | 7,670 | 3 | 395 | | | | | 75 | 3,170 | | |
| Milo | 308 | 31,785 | 12 | 1,100 | 10 | 845 | 3 | 175 | 352 | 12,995 | 3 | 250 |
| Monson | 138 | 13,215 | | | 3 | 210 | 7 | 390 | 195 | 8,480 | | |
| Orneville | 77 | 6,490 | 1 | 25 | 5 | 300 | 1 | 40 | 84 | 2,660 | | |
| Parkman | 247 | 24,035 | 4 | 395 | 6 | 385 | 10 | 465 | 415 | 17,045 | 7 | 435 |
| Sangerville | 296 | 33,380 | 11 | 1,205 | 12 | 700 | 18 | 1,010 | 599 | 21,465 | 9 | 630 |
| Sebec | 178 | 18,330 | 2 | 150 | 4 | 250 | 4 | 170 | 316 | 15,260 | 1 | 50 |
| Shirley | 74 | 6,990 | | | | | | | 62 | 2,775 | 1 | 40 |
| Wellington | 190 | 18,060 | 5 | 435 | 9 | 685 | 2 | 65 | 356 | 10,809 | 7 | 650 |
| Williamsburg | 27 | 2,775 | | | | | | | 40 | 1,920 | | |
| Willimantic | 52 | 3,930 | | | | | 4 | 40 | 89 | 3,816 | 2 | 125 |
| PLANTATIONS. | | | | | | | | | | | | |
| Barnard | 27 | 2,300 | | | | | | | 28 | 910 | | |
| Elliottsville | 4 | 525 | | | | | | | 6 | 240 | | |
| Kingsbury | 25 | 3,425 | 1 | 75 | | | 4 | 190 | 28 | 1,054 | | |
| Lake View | 19 | 2,200 | | | | | | | | | | |
| | 3,394 | \$355,555 | 71 | \$6,230 | 80 | \$5,545 | 59 | \$2,970 | 4,985 | \$214,944 | 48 | \$3,420 |

SUMMARY OF TAXABLE LIVE STOCK AS PER RETURNS OF 1920.

PISCATAQUIS COUNTY—Concluded.

| TOWNS. | 3-YEAR-OLDS. | | 2-YEAR-OLDS. | | SHEEP in excess of 35. | | SWINE in excess of 10. | | Total values as returned. |
|--------------------|--------------|----------|--------------|----------|---------------------------|---------|---------------------------|---------|------------------------------|
| | No. | Value. | No. | Value. | No. | Value. | No. | Value. | |
| Abbot..... | 52 | \$1,735 | 68 | \$1,750 | | | | | \$34,185 |
| Atkinson..... | 92 | 2,940 | 137 | 3,145 | 40 | \$160 | | | 42,180 |
| Blanchard..... | 12 | 375 | 24 | 545 | | | | | 5,805 |
| Bowerbank..... | 5 | 170 | 10 | 132 | | | | | 3,182 |
| Brownville..... | 39 | 1,535 | 45 | 1,550 | 41 | 330 | | | 37,310 |
| Dover..... | 140 | 6,235 | 216 | 7,165 | 105 | 735 | | | 100,650 |
| Foxcroft..... | 61 | 1,900 | 103 | 2,260 | | | | | 39,340 |
| Greenville..... | 4 | 180 | 23 | 575 | 108 | 550 | 31 | \$310 | 26,355 |
| Guilford..... | 70 | 2,545 | 115 | 3,130 | | | 10 | 220 | 50,230 |
| Medford..... | 17 | 550 | 11 | 240 | 3 | 22 | | | 12,047 |
| Milo..... | 71 | 2,170 | 110 | 2,700 | | | 34 | 456 | 52,478 |
| Monson..... | 62 | 2,140 | 64 | 1,775 | | | 3 | 30 | 26,240 |
| Orneville..... | 17 | 400 | 33 | 660 | | | 2 | 40 | 10,615 |
| Parkman..... | 138 | 5,335 | 194 | 5,585 | 57 | 330 | | | 54,010 |
| Sangerville..... | 134 | 3,991 | 193 | 4,809 | 34 | 205 | 1 | 10 | 67,405 |
| Sebec..... | 85 | 3,303 | 119 | 3,603 | | | | | 41,118 |
| Shirley..... | 15 | 480 | 31 | 650 | | | | | 10,935 |
| Wellington..... | 116 | 2,969 | 117 | 2,550 | 11 | 88 | | | 36,311 |
| Williamsburg..... | 1 | 60 | 10 | 400 | 28 | 112 | | | 5,267 |
| Willimantic..... | 18 | 615 | 47 | 1,348 | | | | | 9,874 |
| PLANTATIONS. | | | | | | | | | |
| Barnard..... | 7 | 141 | 11 | 191 | | | | | 3,542 |
| Elliottsville..... | | | | | | | | | 765 |
| Kingsbury..... | 12 | 390 | 18 | 395 | | | | | 5,529 |
| Lake View..... | | | | | | | | | 2,200 |
| | 1,168 | \$40,159 | 1,699 | \$45,158 | 427 | \$2,532 | 81 | \$1,066 | \$677,579 |

STATE ASSESSORS' REPORT.

SUMMARY OF TAXABLE LIVE STOCK AS PER RETURNS OF 1920.
SAGADAHOC COUNTY.

| TOWNS. | HORSES | | 3-YEAR-OLD COLTS | | 2-YEAR-OLD COLTS | | 1-YEAR-OLD COLTS | | COWS | | OXEN | |
|-----------------|--------|-----------|------------------|---------|------------------|---------|------------------|---------|-------|-----------|------|---------|
| | No. | Value | No. | Value | No. | Value | No. | Value | No. | Value | No. | Value |
| Arrowsic..... | 44 | \$4,660 | | | | | | | 60 | \$3,296 | 2 | \$210 |
| Bath..... | 261 | 26,100 | | | | | | | 258 | 12,900 | | |
| Bowdoin..... | 249 | 25,805 | 4 | \$310 | 9 | \$560 | 4 | \$225 | 395 | 15,485 | 13 | \$890 |
| Bowdoinham..... | 296 | 34,090 | 2 | 250 | 4 | 400 | 4 | 225 | 554 | 22,160 | 17 | 950 |
| Georgetown..... | 49 | 5,190 | | | | | | | 81 | 4,050 | 1 | 150 |
| Phippsburg..... | 82 | 8,465 | | | | | | | 138 | 6,900 | 4 | 250 |
| Richmond..... | 265 | 38,305 | 10 | 1,125 | 3 | 260 | 4 | 250 | 521 | 25,075 | 13 | 975 |
| Topsham..... | 316 | 39,655 | 6 | 650 | 5 | 355 | 3 | 205 | 428 | 20,080 | 20 | 2,900 |
| West Bath..... | 110 | 11,400 | | | 1 | 75 | | | 255 | 14,745 | 2 | 170 |
| Woolwich..... | 229 | 20,100 | 2 | 150 | | | 5 | 250 | 431 | 17,240 | 12 | 800 |
| | 1,901 | \$213,770 | 24 | \$2,485 | 22 | \$1,650 | 21 | \$1,255 | 3,121 | \$141,931 | 84 | \$7,295 |

SUMMARY OF TAXABLE LIVE STOCK AS PER RETURNS OF 1920.

SAGADAHOC COUNTY—Concluded.

| TOWNS. | 3-YEAR-OLDS. | | 2-YEAR-OLDS. | | SHEEP in excess of 35. | | SWINE in excess of 10. | | Total values as returned. |
|-----------------|--------------|----------|--------------|----------|---------------------------|----------|---------------------------|--------|------------------------------|
| | No. | Value. | No. | Value. | No. | Value. | No. | Value. | |
| Arrowsic..... | 9 | \$360 | 24 | \$770 | | | | | \$9,296 |
| Bath..... | | | | | | | | | 39,000 |
| Bowdoin..... | 84 | 2,760 | 203 | 6,065 | | | | | 52,100 |
| Bowdoinham..... | 102 | 3,570 | 163 | 4,075 | 1,748 | \$12,235 | | | 77,955 |
| Georgetown..... | 1 | 50 | 19 | 820 | 34 | 170 | | | 10,430 |
| Phippsburg..... | 4 | 200 | 29 | 1,015 | | | | | 16,930 |
| Richmond..... | 91 | 3,460 | 132 | 4,230 | | | 2 | \$30 | 73,710 |
| Topsham..... | 86 | 3,220 | 98 | 2,605 | | | | | 69,670 |
| West Bath..... | 6 | 270 | 51 | 1,295 | | | | | 27,955 |
| Woolwich..... | 32 | 960 | 139 | 2,780 | | | | | 42,280 |
| | 415 | \$14,850 | 858 | \$23,655 | 1,782 | \$12,405 | 2 | \$30 | \$419,326 |

STATE ASSESSORS' REPORT.

SUMMARY OF TAXABLE LIVE STOCK AS PER RETURNS OF 1920.

SOMERSET COUNTY.

| TOWNS. | HORSES | | 3-YEAR-OLD COLTS | | 2-YEAR-OLD COLTS | | 1-YEAR-OLD COLTS | | COWS | | OXEN | |
|-------------------|--------|----------|------------------|-------|------------------|-------|------------------|---------|------|----------|-------|-------|
| | No. | Value | No. | Value | No. | Value | No. | Value | No. | Value | No. | Value |
| Anson..... | 351 | \$42,100 | 12 | \$945 | 15 | \$880 | *37 | \$1,520 | 663 | \$24,925 | 7 | \$300 |
| Athens..... | 324 | 33,655 | 11 | 850 | 8 | 565 | 9 | 530 | 483 | 22,145 | 27 | 3,450 |
| Bingham..... | 244 | 32,810 | 8 | 990 | 9 | 750 | 9 | 595 | 238 | 9,770 | 8 | 900 |
| Cambridge..... | 156 | 15,015 | 1 | 135 | 4 | 215 | 2 | 70 | 214 | 11,856 | | |
| Canaan..... | 337 | 39,325 | 12 | 1,185 | 16 | 1,180 | | | 395 | 20,285 | 12 | 1,410 |
| Concord..... | 96 | 13,025 | 4 | 250 | 2 | 100 | 3 | 65 | 134 | 4,850 | | |
| Cornville..... | 301 | 33,265 | 7 | 580 | 10 | 705 | 9 | 395 | 581 | 27,535 | 14 | 1,305 |
| Detroit..... | 170 | 12,110 | 2 | 120 | 4 | 200 | 2 | 65 | 117 | 8,015 | | |
| Embden..... | 182 | 17,990 | 4 | 550 | 5 | 525 | 7 | 290 | 246 | 8,490 | 4 | 240 |
| Fairfield..... | 579 | 61,830 | 8 | 880 | 14 | 1,260 | 13 | 910 | 753 | 40,050 | 9 | 630 |
| Harmony..... | 289 | 31,670 | 7 | 405 | 1 | 50 | 4 | 120 | 434 | 17,215 | 4 | 355 |
| Hartland..... | 246 | 22,440 | 8 | 625 | 5 | 250 | | | 230 | 8,995 | 4 | 400 |
| Madison..... | 490 | 44,010 | 9 | 755 | 20 | 1,300 | 20 | 880 | 718 | 31,960 | 31 | 2,455 |
| Mercer..... | 217 | 21,405 | 6 | 480 | 4 | 230 | 5 | 210 | 326 | 11,519 | 10 | 635 |
| Moscow..... | 130 | 12,725 | 1 | 40 | 2 | 225 | 4 | 240 | 133 | 4,740 | 2 | 250 |
| New Portland..... | 331 | 27,680 | 13 | 1,030 | 8 | 615 | 6 | 330 | 410 | 15,365 | 11 | 610 |
| Norridgewock..... | 530 | 60,125 | 26 | 1,765 | 18 | 1,225 | 15 | 685 | 663 | 22,640 | 17 | 1,170 |
| Palmyra..... | 331 | 35,095 | 8 | 735 | 10 | 580 | 10 | 445 | 453 | 21,695 | 6 | 315 |
| Pittsfield..... | 396 | 35,285 | 4 | 275 | 10 | 595 | 7 | 205 | 729 | 27,840 | 6 | 195 |
| Ripley..... | 181 | 17,620 | 4 | 450 | 11 | 745 | 6 | 285 | 319 | 13,010 | 9 | 595 |
| Skowhegan..... | 670 | 88,290 | 9 | 905 | 27 | 2,210 | 9 | 390 | 914 | 55,870 | 46 | 4,310 |
| Smithfield..... | 152 | 10,505 | 3 | 200 | | | 6 | 285 | 276 | 8,817 | | |
| Solon..... | 333 | 30,870 | 20 | 1,350 | 21 | 970 | 10 | 280 | 483 | 17,080 | 21 | 1,895 |
| St. Albans..... | 391 | 41,445 | | | 16 | 1,410 | 14 | 680 | 548 | 25,155 | 3 | 245 |
| Starks..... | 232 | 21,610 | 17 | 1,245 | 10 | 685 | 10 | 525 | 400 | 14,820 | 9 | 805 |

| PLANTATIONS. | | | | | | | | | | | | |
|---------------------|-------|-----------|-----|----------|-----|----------|-----|----------|--------|-----------|-------|----------|
| Bigelow..... | 25 | 2,685 | 1 | 40 | | | | | | 41 | 1,497 | |
| Brighton..... | 122 | 9,490 | 1 | 100 | 5 | 300 | 8 | 300 | 163 | 5,495 | 8 | 800 |
| Caratunk..... | 46 | 4,600 | | | 1 | 150 | 1 | 50 | 61 | 2,690 | | |
| Dead River..... | 66 | 8,725 | 1 | 50 | 2 | 150 | 2 | 150 | 61 | 2,955 | 3 | 190 |
| Dennistown..... | 41 | 5,090 | | | 2 | 125 | 1 | 25 | 32 | 1,275 | 2 | 200 |
| Flagstaff..... | 29 | 3,175 | 1 | 75 | 2 | 135 | 1 | 25 | 34 | 1,535 | | |
| Highland..... | 22 | 2,580 | | | 2 | 150 | | | 17 | 755 | | |
| Jackman..... | 190 | 21,975 | 6 | 700 | 1 | 100 | 1 | 50 | 122 | 4,175 | | |
| Lexington..... | 85 | 6,050 | 5 | 230 | 1 | 40 | 4 | 135 | 136 | 3,430 | 11 | 785 |
| Long Pond..... | 47 | 4,405 | 1 | 50 | | | | | 33 | 1,020 | | |
| Mayfield..... | 1 | 100 | | | | | | | 2 | 100 | | |
| Moose River..... | 83 | 8,775 | 1 | 100 | 2 | 125 | 1 | 25 | 51 | 3,060 | | |
| Pleasant Ridge..... | 47 | 5,400 | 1 | 100 | 1 | 40 | 2 | 100 | 42 | 1,370 | 2 | 175 |
| The Forks..... | 32 | 4,200 | | | | | | | 48 | 1,555 | 2 | 200 |
| West Forks..... | 44 | 5,175 | | | | | | | 14 | 640 | | |
| | 8,539 | \$894,325 | 222 | \$18,190 | 269 | \$18,785 | 238 | \$10,860 | 11,717 | \$506,194 | 288 | \$24,820 |

*Including 18 ponies, \$640.

SUMMARY OF TAXABLE LIVE STOCK AS PER RETURNS OF 1920.

SOMERSET COUNTY—Concluded.

| TOWNS. | 3-YEAR-OLDS. | | 2-YEAR-OLDS. | | SHEEP in excess of 35. | | SWINE in excess of 10. | | Total values as returned. |
|-------------------|--------------|---------|--------------|---------|---------------------------|---------|---------------------------|--------|------------------------------|
| | No. | Value. | No. | Value. | No. | Value. | No. | Value. | |
| Anson..... | 215 | \$7,255 | 364 | \$9,100 | 167 | \$7,400 | 35 | \$825 | \$95,250 |
| Athens..... | 169 | 7,820 | 243 | 7,625 | 86 | 855 | | | 77,495 |
| Bingham..... | 63 | 3,295 | 76 | 2,490 | 97 | 485 | 3 | 50 | 52,135 |
| Cambridge..... | 55 | 3,035 | 108 | 3,875 | 4 | 40 | | | 34,241 |
| Canaan..... | 68 | 3,355 | 153 | 6,999 | 20 | 160 | | | 73,899 |
| Concord..... | 8 | 290 | 30 | 805 | | | | | 19,385 |
| Cornville..... | 175 | 5,870 | 208 | 6,120 | 38 | 255 | | | 76,030 |
| Dartmouth..... | 66 | 1,975 | 53 | 1,160 | | | | | 23,645 |
| Embsden..... | 91 | 2,555 | 81 | 2,200 | | | | | 32,840 |
| Fairfield..... | 145 | 6,395 | 227 | 7,945 | 12 | 240 | | | 120,140 |
| Harmony..... | 108 | 3,680 | 139 | 3,525 | | | | | 57,020 |
| Hartland..... | 71 | 2,455 | 82 | 1,990 | 40 | 320 | | | 37,475 |
| Madison..... | 163 | 5,675 | 323 | 7,590 | 126 | 506 | | | 95,168 |
| Mercer..... | 115 | 3,685 | 143 | 3,378 | | | 2 | 20 | 41,562 |
| Moscow..... | 50 | 1,640 | 54 | 1,405 | 5 | 30 | 11 | 330 | 21,625 |
| New Portland..... | 153 | 5,265 | 229 | 5,770 | | | | | 56,665 |
| Norridgewock..... | 222 | 6,445 | 344 | 7,425 | | | | 1,160 | 102,640 |
| Palmyra..... | 145 | 6,100 | 198 | 5,945 | 25 | 135 | 86 | | 71,045 |
| Pittsfield..... | 93 | 2,955 | 115 | 2,825 | | | | | 70,175 |
| Ripley..... | 115 | 3,500 | 99 | 2,510 | 22 | 175 | 5 | 100 | 38,990 |
| Skowhegan..... | 150 | 6,965 | 200 | 7,515 | 167 | 1,060 | 8 | 160 | 167,675 |
| Smithfield..... | 89 | 2,448 | 132 | 2,400 | | | | | 24,655 |
| Solon..... | 168 | 5,565 | 214 | 4,450 | 15 | 100 | 9 | 135 | 62,695 |
| St. Albans..... | 232 | 8,270 | 271 | 7,210 | 11 | 70 | | | 84,485 |
| Starks..... | 112 | 4,075 | 207 | 4,645 | 160 | 665 | | | 49,075 |

| PLANTATIONS. | | | | | | | | | |
|---------------------|-------|-----------|-------|-----------|-------|----------|--------|---------|-------------|
| Bigelow..... | 2 | 75 | 11 | 250 | 55 | 385 | 4,932 | | |
| Brighton..... | 46 | 1,749 | 61 | 1,540 | 50 | 290 | 20,064 | | |
| Caratunk..... | 9 | 530 | 23 | 810 | | | 8,830 | | |
| Dead River..... | 5 | 220 | | | 63 | 429 | 12,869 | | |
| Dennistown..... | 12 | 290 | 19 | 450 | | | 7,455 | | |
| Flagstaff..... | 4 | 145 | 17 | 392 | | | 5,482 | | |
| Highland..... | 4 | 110 | 6 | 120 | | | 3,715 | | |
| Jackman..... | | | 15 | 230 | 10 | 60 | 27,290 | | |
| Lexington..... | 40 | 1,000 | 58 | 970 | 25 | 98 | 12,738 | | |
| Long Pond..... | 8 | 160 | 10 | 155 | | | 5,790 | | |
| Mayfield..... | | | | | | | 200 | | |
| Moose River..... | | | 2 | 50 | | 5 | 12,260 | | |
| Pleasant Ridge..... | 4 | 110 | 25 | 495 | | | 7,790 | | |
| The Forks..... | | | 10 | 250 | | | 6,205 | | |
| West Forks..... | | | | | | | 5,815 | | |
| | 3,175 | \$114,957 | 4,550 | \$122,614 | 1,198 | \$13,758 | 166 | \$2,940 | \$1,727,443 |

STATE ASSESSORS' REPORT.

SUMMARY OF TAXABLE LIVE STOCK AS PER RETURNS OF 1920.

WALDO COUNTY.

| Towns. | HORSES | | 3-YEAR-OLD COLTS | | 2-YEAR-OLD COLTS | | 1-YEAR-OLD COLTS | | Cows | | OXEN | |
|-----------------------|--------|-----------|------------------|----------|------------------|---------|------------------|---------|-------|-----------|------|----------|
| | No. | Value | No. | Value | No. | Value | No. | Value | No. | Value | No. | Value |
| Belfast..... | 583 | \$51,350 | 11 | \$1,025 | 9 | \$675 | 7 | \$315 | 653 | \$22,855 | 18 | \$1,740 |
| Belmont..... | 90 | 10,475 | 3 | 350 | | | 2 | 120 | 154 | 5,255 | 4 | 350 |
| Brooks..... | 220 | 27,070 | 3 | 325 | 5 | 340 | 4 | 265 | 399 | 20,250 | 8 | 675 |
| Burnham..... | 221 | 22,955 | 4 | 325 | 2 | 115 | 2 | 45 | 348 | 14,695 | | |
| Frankfort..... | 173 | 16,990 | 2 | 200 | 2 | 175 | 3 | 175 | 242 | 12,580 | 16 | 1,375 |
| Freedom..... | 159 | 16,365 | 2 | 150 | 2 | 150 | 3 | 95 | 264 | 13,530 | 13 | 1,100 |
| Islesborough..... | 143 | 11,120 | | | | | | | 89 | 3,560 | | |
| Jackson..... | 160 | 16,575 | 4 | 325 | 4 | 290 | 3 | 120 | 341 | 13,815 | 3 | 200 |
| Knox..... | 248 | 25,620 | 8 | 830 | 10 | 690 | 3 | 120 | 559 | 21,020 | 4 | 380 |
| Liberty..... | 168 | 19,640 | 7 | 1,010 | 1 | 65 | 3 | 210 | 296 | 12,550 | 40 | 4,300 |
| Lincolnville..... | 218 | 18,185 | 3 | 240 | 5 | 315 | 3 | 140 | 336 | 11,110 | 19 | 1,020 |
| Monroe..... | 334 | 30,595 | 6 | 475 | 6 | 345 | 3 | 155 | 685 | 25,340 | 3 | 230 |
| Montville..... | 280 | 31,120 | 9 | 940 | 7 | 585 | 10 | 495 | 660 | 32,810 | 28 | 2,635 |
| Morrill..... | 136 | 15,130 | 3 | 270 | | | 4 | 205 | 208 | 9,227 | 35 | 2,555 |
| Northport..... | 113 | 9,535 | 2 | 200 | 1 | 75 | 1 | 60 | 149 | 5,980 | 4 | 350 |
| Palermo..... | 269 | 26,125 | 3 | 275 | 5 | 375 | 6 | 345 | 503 | 23,540 | 40 | 3,395 |
| Prospect..... | 121 | 12,285 | | | 1 | 65 | 2 | 100 | 208 | 8,320 | 2 | 175 |
| Searsmont..... | 252 | 29,250 | 3 | 375 | 8 | 505 | 1 | 35 | 383 | 21,060 | 23 | 2,085 |
| Searsport..... | 231 | 34,650 | 2 | 200 | 3 | 225 | 4 | 200 | 273 | 9,555 | 2 | 200 |
| Stockton Springs..... | 152 | 11,985 | 3 | 250 | 3 | 150 | 2 | 75 | 186 | 7,440 | 1 | 40 |
| Swanville..... | 154 | 15,745 | 1 | 50 | 1 | 35 | | | 234 | 8,780 | 7 | 575 |
| Thorndike..... | 184 | 21,695 | 6 | 480 | 1 | 60 | 2 | 70 | 434 | 22,695 | | |
| Troy..... | 320 | 30,705 | 8 | 585 | 4 | 185 | 7 | 355 | 673 | 39,045 | 2 | 150 |
| Unity..... | 309 | 30,450 | 6 | 625 | 6 | 450 | 3 | 225 | 652 | 31,795 | | |
| Waldo..... | 169 | 19,190 | 4 | 525 | 2 | 175 | 3 | 130 | 235 | 11,625 | 4 | 160 |
| Winterport..... | 335 | 23,580 | 6 | 295 | | | 3 | 95 | 665 | 26,525 | | |
| | 5,742 | \$578,385 | 109 | \$10,325 | 88 | \$6,045 | 84 | \$4,150 | 9,829 | \$434,957 | 276 | \$23,690 |

SUMMARY OF TAXABLE LIVE STOCK AS PER RETURNS OF 1920.

WALDO COUNTY—Concluded.

| TOWNS. | 3-YEAR-OLDS. | | 2-YEAR-OLDS. | | SHEEP in excess of 35. | | SWINE in excess of 10. | | Total values as returned. |
|-----------------------|--------------|----------|--------------|----------|---------------------------|---------|---------------------------|--------|------------------------------|
| | No. | Value. | No. | Value. | No. | Value. | No. | Value. | |
| Belfast..... | 107 | \$2,675 | 161 | \$3,220 | 8 | \$32 | | | \$83,887 |
| Belmont..... | 92 | 3,030 | 47 | 965 | 100 | 500 | | | 21,045 |
| Brooks..... | 84 | 3,330 | 106 | 3,590 | | | | | 55,845 |
| Burnham..... | 89 | 2,490 | 103 | 2,265 | | | | | 42,890 |
| Frankfort..... | 49 | 2,160 | 73 | 2,390 | | | | | 36,045 |
| Freedom..... | 71 | 3,075 | 127 | 4,205 | 12 | 120 | 8 | \$135 | 38,925 |
| Islesborough..... | 4 | 100 | 15 | 300 | 45 | 135 | | | 15,215 |
| Jackson..... | 98 | 3,295 | 81 | 1,955 | | | 4 | 35 | 36,610 |
| Knox..... | 165 | 4,186 | 242 | 4,224 | 13 | 92 | | | 57,162 |
| Liberty..... | 108 | 4,530 | 136 | 4,255 | 20 | 140 | | | 46,700 |
| Lincolnton..... | 92 | 2,415 | 158 | 3,285 | 1 | 10 | | | 36,720 |
| Monroe..... | 155 | 5,263 | 189 | 3,327 | | | | | 65,730 |
| Montville..... | 112 | 4,785 | 223 | 7,380 | | | | | 80,750 |
| Morrill..... | 44 | 1,475 | 81 | 2,470 | | | | | 31,332 |
| Northport..... | 31 | 1,245 | 36 | 980 | | | | | 18,425 |
| Palermo..... | 126 | 5,240 | 251 | 7,355 | 5 | 35 | | | 66,685 |
| Prospect..... | 43 | 1,505 | 78 | 1,950 | 7 | 56 | | | 24,456 |
| Searsmont..... | 130 | 6,160 | 189 | 6,175 | | | 4 | 120 | 65,765 |
| Searsport..... | | | | | | | | | 45,030 |
| Stockton Springs..... | 33 | 990 | 50 | 1,200 | 30 | 150 | | | 22,280 |
| Swanville..... | 64 | 2,038 | 83 | 1,870 | | | | | 29,093 |
| Thorndike..... | 97 | 4,275 | 142 | 4,095 | | | | | 53,370 |
| Troy..... | 148 | 6,600 | 173 | 5,845 | 48 | 300 | 32 | 535 | 84,305 |
| Unity..... | 106 | 4,395 | 164 | 4,755 | 60 | 420 | | | 73,115 |
| Waldo..... | 62 | 2,750 | 86 | 2,760 | | | | | 37,315 |
| Winterport..... | 165 | 4,145 | 153 | 3,065 | 10 | 100 | | | 57,805 |
| | 2,275 | \$82,152 | 3,147 | \$83,881 | 359 | \$2,090 | 48 | \$825 | \$1,226,500 |

STATE ASSESSORS' REPORT.

SUMMARY OF TAXABLE LIVE STOCK AS PER RETURNS OF 1920.
WASHINGTON COUNTY.

| TOWNS. | HORSES | | 3-YEAR-OLD COLTS | | 2-YEAR-OLD COLTS | | 1-YEAR-OLD COLTS | | COWS | | OXEN | |
|---------------------|--------|---------|------------------|-------|------------------|-------|------------------|-------|------|---------|------|---------|
| | No. | Value | No. | Value | No. | Value | No. | Value | No. | Value | No. | Value |
| Addison..... | 95 | \$7,150 | | | 3 | \$225 | | | 184 | \$5,520 | 16 | \$1,100 |
| Alexander..... | 102 | 9,140 | | | 1 | 30 | 3 | \$90 | 248 | 8,924 | | |
| Baileyville..... | 115 | 8,450 | | \$75 | | | 2 | 50 | 146 | 5,840 | | |
| Baring..... | 45 | 3,635 | 1 | 75 | | | | | 53 | 2,040 | | |
| Beddington..... | 10 | 1,375 | | | | | | | 19 | 475 | | |
| Brookton..... | 35 | 2,950 | | | 3 | 250 | | | 54 | 1,890 | | |
| Calais..... | 283 | 28,300 | 3 | 225 | | | | | 317 | 9,510 | 6 | 180 |
| Centerville..... | 14 | 960 | | | 1 | 75 | | | 22 | 550 | 2 | 150 |
| Charlotte..... | 95 | 7,500 | 2 | 150 | 1 | 50 | | | 131 | 3,960 | | |
| Cherryfield..... | 167 | 12,025 | | | 2 | 150 | | | 186 | 6,510 | | |
| Columbia..... | 78 | 6,235 | 1 | 75 | 2 | 110 | 1 | 35 | 122 | 4,270 | | |
| Columbia Falls..... | 120 | 9,450 | 3 | 225 | 1 | 50 | 1 | 25 | 140 | 4,200 | | |
| Cooper..... | 43 | 3,330 | | | 1 | 50 | 2 | 70 | 65 | 2,340 | | |
| Crawford..... | 34 | 1,470 | | | 1 | 50 | | | 37 | 925 | | |
| Cutler..... | 52 | 4,410 | 4 | 180 | 2 | 70 | 1 | 25 | 99 | 4,450 | 1 | \$0 |
| Danforth..... | 243 | 20,975 | 18 | 1,500 | 13 | 750 | 3 | 125 | 258 | 9,030 | | |
| Deblois..... | 15 | 1,275 | | | | | | | 15 | 375 | | |
| Dennysville..... | 155 | 11,870 | | | 1 | 40 | | | 105 | 3,150 | | |
| East Machias..... | 165 | 16,934 | 5 | 625 | 2 | 150 | 2 | 100 | 184 | 7,360 | 2 | 150 |
| Eastport..... | 135 | 15,725 | | | | | | | 66 | 1,650 | | |
| Edmunds..... | 72 | 6,285 | | | 1 | 50 | 2 | 60 | 93 | 3,720 | | |
| Forest City..... | 10 | 1,466 | | | | | 1 | 20 | 20 | 700 | | |
| Harrington..... | 128 | 9,705 | | | 5 | 300 | | | 188 | 8,460 | | |
| Jonesborough..... | 56 | 6,300 | 1 | 100 | | | 1 | 40 | 108 | 3,240 | 9 | 545 |
| Jonesport..... | 73 | 8,000 | | | | | | | 168 | 6,690 | 19 | 1,250 |
| Lubec..... | 222 | 14,140 | 12 | 780 | 6 | 270 | 5 | 175 | 441 | 13,230 | 11 | 550 |

| | | | | | | | | | | | | |
|-------------------|-------|-----------|-----|---------|----|---------|----|---------|-------|-----------|-----|---------|
| Machias | 161 | 13,010 | 10 | 385 | 9 | 340 | | | 175 | 4,755 | | |
| Machiasport | 70 | 3,950 | | | | | 1 | 25 | 137 | 4,110 | | |
| Marion | 11 | 1,960 | | | | | | | 10 | 580 | | |
| Marshfield | 29 | 2,990 | 2 | 175 | | | | | 66 | 1,980 | | |
| Meddybemps | 26 | 1,855 | | | | | | | 31 | 775 | | |
| Milbridge | 141 | 14,100 | | | 4 | 300 | | | 148 | 5,920 | 16 | 1,600 |
| Northfield | 10 | 1,075 | | | | | | | 32 | 1,007 | 2 | 80 |
| Pembroke | 175 | 18,745 | 5 | 565 | 5 | 450 | 2 | 150 | 248 | 11,625 | 5 | 380 |
| Perry | 223 | 18,580 | 2 | 160 | 6 | 475 | 7 | 350 | 402 | 14,070 | | |
| Princeton | 190 | 19,625 | | | 3 | 300 | | 550 | 223 | 8,920 | 1 | 40 |
| Robbinston | 135 | 10,445 | 13 | 2,463 | | | 8 | 400 | 204 | 5,100 | 4 | 120 |
| Roque Bluffs | 25 | 1,885 | 1 | 60 | | | | | 34 | 942 | | |
| Steuben | 109 | 9,135 | 4 | 310 | 1 | 60 | 1 | 20 | 162 | 6,480 | 4 | 325 |
| Talmadge | 29 | 2,668 | | | | | 1 | 75 | 43 | 1,635 | | |
| Topsfield | 96 | 8,425 | 3 | 150 | | | | | 114 | 3,420 | | |
| Trescott | 87 | 5,395 | 5 | 285 | 3 | 175 | | | 153 | 3,825 | 5 | 200 |
| Vanceboro | 50 | 5,065 | | | 2 | 150 | 2 | 150 | 57 | 2,850 | | |
| Waite | 46 | 2,935 | | | | | | | 64 | 1,690 | | |
| Wesley | 46 | 3,405 | 3 | 215 | 3 | 140 | | | 97 | 2,725 | 5 | 375 |
| Whiting | 53 | 3,025 | 2 | 110 | 2 | 100 | | | 75 | 2,250 | 2 | 60 |
| Whitneyville | 26 | 2,770 | | | | | | | 68 | 1,700 | 4 | 175 |
| PLANTATIONS. | | | | | | | | | | | | |
| Codyville | 20 | 1,040 | 2 | 100 | 1 | 25 | 3 | 65 | 30 | 600 | | |
| Grand Lake Stream | 19 | 1,405 | | | | | | | 18 | 630 | | |
| No. 14 | 16 | 1,135 | | | | | | | 22 | 660 | | |
| No. 21 | 19 | 1,200 | | | | | | | 32 | 1,280 | | |
| | 4,374 | \$374,878 | 103 | \$8,988 | 85 | \$5,185 | 57 | \$2,600 | 6,114 | \$208,538 | 114 | \$7,310 |

SUMMARY OF TAXABLE LIVE STOCK AS PER RETURNS OF 1920.

WASHINGTON COUNTY—Concluded.

| TOWNS. | 3-YEAR-OLDS. | | 2-YEAR-OLDS. | | SHEEP in excess of 35. | | SWINE in excess of 10. | | Total values as returned. |
|---------------------|--------------|--------|--------------|---------|---------------------------|--------|---------------------------|--------|------------------------------|
| | No. | Value. | No. | Value. | No. | Value. | No. | Value. | |
| Addison..... | 6 | \$150 | 60 | \$1,200 | | | | | \$15,345 |
| Alexander..... | 50 | 1,644 | 71 | 1,696 | | | | | 21,524 |
| Baileyville..... | 25 | 750 | 23 | 460 | | | | | 15,625 |
| Baring..... | 6 | 160 | 26 | 535 | | | | | 6,445 |
| Beddington..... | | | | | | | | | 1,850 |
| Brookton..... | 6 | 180 | 13 | 325 | | | | | 5,595 |
| Calais..... | | | | | | | | | 38,215 |
| Centerville..... | 1 | 20 | 4 | 72 | | | | | 1,827 |
| Charlotte..... | 27 | 700 | 46 | 690 | 74 | \$592 | | | 13,642 |
| Cherryfield..... | | | 20 | 500 | | | | | 19,185 |
| Columbia..... | | | 19 | 380 | | | | | 11,105 |
| Columbia Falls..... | | | 27 | 675 | | | | | 14,625 |
| Cooper..... | 17 | 560 | 22 | 370 | | | | | 6,720 |
| Crawford..... | 11 | 220 | 20 | 300 | | | | | 2,965 |
| Cutler..... | | | 16 | 320 | | | | | 9,485 |
| Danforth..... | 53 | 1,855 | 68 | 1,700 | | | | | 35,935 |
| Deblois..... | | | | | | | | | 1,650 |
| Dennysville..... | 1 | 30 | 8 | 200 | | | 2 | \$30 | 15,320 |
| East Machias..... | 3 | 150 | 10 | 200 | | | | | 25,669 |
| Eastport..... | | | | | | | | | 17,375 |
| Edmunds..... | 6 | 210 | 15 | 375 | | | | | 10,700 |
| Forest City..... | | | 6 | 120 | | | | | 2,306 |
| Harrington..... | 8 | 240 | 14 | 480 | | | | | 19,185 |
| Jonesborough..... | 23 | 575 | 43 | 860 | | | | | 11,660 |
| Jonesport..... | 2 | 130 | 21 | 1,015 | 122 | 1,220 | | | 18,305 |
| Lubec..... | | | 71 | 1,420 | | | | | 30,566 |

| | | | | | | | | | |
|-------------------------|-----|----------|-------|----------|-----|---------|---|------|-----------|
| Machias | 19 | 350 | | | | | | | 18,840 |
| Machiasport | 19 | 475 | 39 | 780 | | | | | 9,340 |
| Marion | | | | | | | | | 2,540 |
| Marshfield | 4 | 100 | 14 | 224 | | | | | 5,469 |
| Meddybemps | 2 | 40 | 5 | 75 | | | | | 2,745 |
| Milbridge | | | 2 | 70 | 51 | 255 | | | 22,245 |
| Northfield | 7 | 170 | 8 | 135 | | | | | 2,467 |
| Pembroke | 33 | 1,215 | 49 | 1,430 | | | | | 34,560 |
| Perry | 7 | 215 | 47 | 1,070 | | | | | 34,920 |
| Princeton | 8 | 280 | 47 | 1,410 | | | | | 31,125 |
| Robbinston | 16 | 320 | 73 | 1,095 | 21 | 168 | 6 | 60 | 20,171 |
| Roque Bluffs | 1 | 20 | 7 | 105 | 7 | 21 | | | 3,033 |
| Steuben | 17 | 510 | 26 | 520 | 60 | 300 | | | 17,660 |
| Talmadge | | | 8 | 160 | | | | | 4,538 |
| Topsfield | 24 | 480 | 79 | 1,185 | 25 | 125 | | | 13,785 |
| Trescott | 11 | 275 | 40 | 600 | 61 | 366 | | | 11,121 |
| Vanceboro | | | 9 | 250 | | | | | 8,465 |
| Waite | 5 | 120 | 20 | 410 | | | | | 5,155 |
| Wesley | 22 | 620 | 31 | 855 | | | | | 8,335 |
| Whiting | | | 17 | 306 | | | | | 5,851 |
| Whitneyville | 3 | 150 | 15 | 300 | | | | | 5,095 |
| PLANTATIONS. | | | | | | | | | |
| Codyville | 8 | 160 | 13 | 195 | 15 | 75 | | | 2,260 |
| Grand Lake Stream | | | 1 | 20 | | | | | 2,055 |
| No. 14 | | | | | | | | | 1,795 |
| No. 21 | 1 | 35 | 13 | 104 | | | | | 2,619 |
| | 452 | \$13,109 | 1,186 | \$25,192 | 436 | \$3,122 | 8 | \$90 | \$649,012 |

SUMMARY OF TAXABLE LIVE STOCK AS PER RETURNS OF 1920.
YORK COUNTY.

| Towns. | HORSES | | 3-YEAR-OLD COLTS | | 2-YEAR-OLD COLTS | | 1-YEAR-OLD COLTS | | COWS | | OXEN | |
|-----------------------|--------|-----------|------------------|---------|------------------|---------|------------------|---------|--------|-----------|------|----------|
| | No. | Value | No. | Value | No. | Value | No. | Value | No. | Value | No. | Value |
| Acton..... | 157 | \$10,435 | 1 | \$50 | 1 | \$75 | 1 | \$50 | 296 | \$11,345 | 36 | \$2,695 |
| Alfred..... | 170 | 16,775 | 1 | 100 | 1 | 125 | 1 | 50 | 245 | 9,000 | 29 | 2,925 |
| Berwick..... | 280 | 28,865 | 2 | 115 | | | 4 | 230 | 520 | 20,245 | 4 | 370 |
| Biddeford..... | 506 | 46,219 | | | 1 | 40 | | | 422 | 16,880 | 1 | 20 |
| Buxton..... | 369 | 29,295 | 1 | 80 | 3 | 215 | 2 | 130 | 610 | 30,500 | 42 | 2,940 |
| Cornish..... | 204 | 17,400 | 3 | 235 | 2 | 150 | 1 | 75 | 300 | 14,505 | 86 | 10,290 |
| Dayton..... | 192 | 15,240 | 1 | 75 | 2 | 135 | 2 | 100 | 356 | 15,245 | 4 | 275 |
| Eliot..... | 186 | 23,600 | | | | | | | 365 | 18,250 | 6 | 250 |
| Hollis..... | 250 | 15,975 | 4 | 280 | 4 | 220 | *2 | 50 | 490 | 15,995 | 14 | 1,175 |
| Kennebunk..... | 293 | 26,425 | 2 | 150 | 1 | 50 | | | 320 | 16,000 | 4 | 350 |
| Kennebunkport..... | 168 | 13,870 | 1 | 70 | 1 | 50 | | | 217 | 8,680 | 2 | 150 |
| Kittery..... | 238 | 23,765 | | | 2 | 100 | | | 249 | 14,230 | 8 | 850 |
| Lebanon..... | 292 | 18,245 | 1 | 50 | | | 3 | 150 | 390 | 15,480 | 10 | 560 |
| Limerick..... | 190 | 15,425 | 4 | 300 | 1 | 100 | 2 | 110 | 253 | 10,285 | 58 | 4,820 |
| Limington..... | 208 | 11,915 | | | 1 | 40 | 1 | 25 | 335 | 10,585 | 88 | 5,785 |
| Lyman..... | 151 | 12,250 | | | | | | | 203 | 10,150 | 14 | 1,650 |
| Newfield..... | 124 | 10,500 | 3 | 300 | 2 | 100 | | | 210 | 9,535 | 22 | 1,750 |
| North Berwick..... | 237 | 21,570 | | | | | | | 483 | 17,985 | 6 | 410 |
| N. Kennebunkport..... | 193 | 14,575 | 1 | 50 | | | 1 | 25 | 380 | 16,765 | 32 | 2,475 |
| Old Orchard..... | 43 | 3,475 | | | 1 | 50 | | | 29 | 1,450 | | |
| Parsonfield..... | 228 | 17,220 | 5 | 385 | 3 | 170 | 8 | 340 | 477 | 20,645 | 78 | 5,265 |
| Saco..... | 491 | 57,110 | 2 | 300 | 3 | 330 | 4 | 300 | 908 | 40,429 | 6 | 850 |
| Sanford..... | 370 | 56,425 | 1 | 150 | 4 | 600 | | | 471 | 36,640 | 30 | 2,850 |
| Shapleigh..... | 121 | 11,885 | 1 | 100 | | | | | 280 | 11,295 | 32 | 3,775 |
| South Berwick..... | 280 | 24,728 | | | 5 | 375 | | | 500 | 20,000 | 14 | 725 |
| Waterboro..... | 239 | 18,525 | 3 | 300 | 2 | 100 | 2 | 65 | 290 | 11,495 | 49 | 4,575 |
| Wells..... | 292 | 21,295 | | | | | | | 404 | 16,240 | 14 | 1,050 |
| York..... | 326 | 21,516 | | | 4 | 200 | | | 491 | 17,185 | 14 | 1,050 |
| | 6,798 | \$604,523 | 37 | \$3,090 | 44 | \$3,225 | 34 | \$1,700 | 10,554 | \$457,039 | 703 | \$59,880 |

*Ponies.

SUMMARY OF TAXABLE LIVE STOCK AS PER RETURNS OF 1920.

YORK COUNTY—Concluded.

| Towns. | 3-YEAR-OLDS. | | 2-YEAR-OLDS. | | SHEEP in excess of 35. | | SWINE in excess of 10. | | Total values as returned. |
|-----------------------|--------------|----------|--------------|----------|---------------------------|--------|---------------------------|--------|------------------------------|
| | No. | Value. | No. | Value. | No. | Value. | No. | Value. | |
| Acton..... | 59 | \$2,990 | 111 | \$3,221 | | | | | \$30,861 |
| Alfred..... | 41 | 1,480 | 92 | 1,840 | | | 2 | \$30 | 32,325 |
| Berwick..... | 14 | 395 | 116 | 2,560 | | | | | 52,780 |
| Biddeford..... | | | | | | | | | 63,159 |
| Buxton..... | 121 | 4,235 | 190 | 4,750 | | | | | 72,145 |
| Cornish..... | 98 | 5,445 | 182 | 7,595 | | | | | 55,695 |
| Dayton..... | 58 | 2,055 | 115 | 3,135 | | | | | 36,260 |
| Elliot..... | 3 | 90 | 53 | 1,350 | | | | | 43,540 |
| Hollis..... | 12 | 640 | 104 | 2,600 | | | | | 36,935 |
| Kennebunk..... | | | 3 | 75 | | | | | 43,050 |
| Kennebunkport..... | 17 | 595 | 26 | 520 | | | | | 23,935 |
| Kittery..... | 4 | 160 | 57 | 1,765 | | | 30 | 450 | 41,320 |
| Lebanon..... | 65 | 2,225 | 139 | 3,390 | | | | | 40,100 |
| Limerick..... | 71 | 3,110 | 134 | 4,685 | | | | | 38,835 |
| Limington..... | 104 | 3,620 | 114 | 2,570 | | | | | 34,540 |
| Lyman..... | | | | | | | | | 24,050 |
| Newfield..... | 36 | 1,445 | 115 | 3,245 | | | | | 26,875 |
| North Berwick..... | 14 | 660 | 82 | 2,070 | | | | | 42,695 |
| N. Kennebunkport..... | 1 | 40 | 66 | 1,650 | | | | | 35,580 |
| Old Orchard..... | | | 2 | 100 | | | | | 5,075 |
| Parsonsfield..... | 120 | 4,540 | 188 | 5,340 | | | | | 53,905 |
| Saco..... | 45 | 1,605 | 188 | 4,905 | | | | | 105,829 |
| Sanford..... | 26 | 1,380 | 61 | 2,550 | | | | | 100,595 |
| Shapleigh..... | 24 | 1,700 | 57 | 2,185 | | | | | 30,940 |
| South Berwick..... | 7 | 240 | 87 | 1,724 | | | | | 47,792 |
| Waterboro..... | 53 | 2,050 | 58 | 1,875 | | | | | 38,985 |
| Wells..... | 3 | 85 | | | | | | | 38,670 |
| York..... | | | 69 | 1,380 | | | | | 41,331 |
| | 996 | \$40,785 | 2,409 | \$67,080 | | | 32 | \$480 | \$1,237,802 |

STATE ASSESSORS' REPORT.

The following recapitulation by counties, gives the total number and total value of each class of taxable live stock, with average value in each class, as returned by local assessors from every municipality in the State.

| COUNTIES. | HORSES. | | | THREE-YEAR-OLD COLTS. | | | TWO-YEAR-OLD COLTS. | | | ONE-YEAR-OLD COLTS. | | |
|-------------------|---------|--------------|----------------|-----------------------|-----------|----------------|---------------------|-----------|----------------|---------------------|----------|----------------|
| | Number. | Value. | Average value. | Number. | Value. | Average value. | Number. | Value. | Average value. | Number. | Value. | Average value. |
| Androscoggin..... | 5,415 | \$603,180 | \$111.39 | 73 | \$6,380 | \$87.40 | 62 | \$4,919 | \$79.34 | 50 | \$2,610 | \$52.20 |
| Aroostook..... | 21,759 | 2,351,427 | 108.07 | 740 | 56,585 | 76.47 | 748 | 48,898 | 65.37 | 575 | 23,935 | 41.63 |
| Cumberland..... | 7,874 | 844,327 | 107.23 | 124 | 11,150 | 89.92 | 127 | 8,905 | 70.12 | 86 | 4,480 | 52.09 |
| Franklin..... | 4,735 | 508,834 | 107.46 | 134 | 11,555 | 86.23 | 143 | 9,735 | 68.08 | 154 | 7,040 | 49.61 |
| Hancock..... | 3,554 | 234,605 | 80.08 | 21 | 1,840 | 87.63 | 23 | 1,225 | 53.26 | 9 | 405 | 45.00 |
| Kennebec..... | 8,707 | 913,385 | 104.90 | 180 | 15,950 | 88.61 | 190 | 13,760 | 72.42 | 129 | 6,320 | 48.99 |
| Knox..... | 2,564 | 232,030 | 98.30 | 34 | 3,510 | 103.24 | 37 | 2,955 | 80.68 | 25 | 1,320 | 52.80 |
| Lincoln..... | 3,024 | 317,421 | 104.97 | 57 | 5,535 | 97.11 | 41 | 3,330 | 81.22 | 30 | 1,440 | 48.00 |
| Oxford..... | 7,219 | 775,005 | 107.36 | 136 | 13,750 | 101.10 | 142 | 11,630 | 81.90 | 146 | 7,580 | 53.97 |
| Penobscot..... | 13,053 | 1,304,131 | 99.91 | 337 | 28,800 | 85.46 | 287 | 18,465 | 64.34 | 204 | 8,915 | 43.70 |
| Piscataquis..... | 3,394 | 355,555 | 104.76 | 71 | 6,230 | 87.75 | 80 | 5,545 | 69.31 | 59 | 2,970 | 50.34 |
| Sagadahoc..... | 1,901 | 213,770 | 112.45 | 24 | 2,485 | 103.54 | 22 | 1,650 | 75.00 | 21 | 1,255 | 59.76 |
| Somerset..... | 8,539 | 894,325 | 104.73 | 222 | 18,190 | 81.94 | 269 | 18,785 | 69.83 | 238 | 10,860 | 45.63 |
| Waldo..... | 5,742 | 573,385 | 100.73 | 109 | 10,325 | 94.72 | 88 | 6,045 | 68.69 | 84 | 4,150 | 49.40 |
| Washington..... | 4,374 | 374,878 | 85.71 | 103 | 8,988 | 87.26 | 85 | 5,185 | 61.00 | 57 | 2,600 | 45.61 |
| York..... | 6,798 | 604,523 | 88.93 | 37 | 3,090 | 83.51 | 44 | 3,225 | 73.30 | 34 | 1,700 | 50.00 |
| | 108,652 | \$11,175,781 | \$102.86 | 2,402 | \$204,363 | \$85.08 | 2,388 | \$164,237 | \$68.80 | 1,901 | \$88,480 | \$46.54 |

Recapitulation of taxable live stock as per returns of 1920—Continued.

STATE ASSESSORS' REPORT.

195

| COUNTIES | Cows. | | | OXEN. | | | THREE-YEAR-OLDS. | | | TWO-YEAR-OLDS. | | |
|-------------------|---------|-------------|----------------|---------|-----------|----------------|------------------|-------------|----------------|----------------|-------------|----------------|
| | Number. | Value. | Average value. | Number. | Value. | Average value. | Number. | Value. | Average value. | Number. | Value. | Average value. |
| Androscoggin..... | 8,668 | 445,497 | \$51.40 | 216 | \$16,410 | \$75.97 | 1,524 | \$69,699 | \$45.73 | 2,381 | \$70,904 | \$29.78 |
| Aroostook..... | 16,929 | 597,173 | 35.28 | 152 | 6,847 | 45.05 | 2,244 | 60,185 | 26.82 | 4,670 | 97,479 | 20.87 |
| Cumberland..... | 12,603 | 591,463 | 46.93 | 375 | 33,972 | 45.59 | 1,277 | 51,625 | 40.43 | 2,790 | 81,065 | 29.06 |
| Franklin..... | 7,391 | 339,811 | 45.98 | 421 | 38,805 | 92.17 | 2,115 | 83,370 | 39.42 | 2,909 | 83,189 | 28.60 |
| Hancock..... | 5,460 | 208,410 | 38.17 | 208 | 16,240 | 78.08 | 648 | 20,808 | 32.11 | 1,439 | 34,795 | 24.18 |
| Kennebec..... | 14,176 | 670,016 | 47.26 | 441 | 35,220 | 79.86 | 2,771 | 108,787 | 39.26 | 4,969 | 140,903 | 28.36 |
| Knox..... | 4,660 | 208,110 | 44.66 | 290 | 27,580 | 95.10 | 767 | 29,515 | 38.61 | 1,273 | 35,255 | 27.69 |
| Lincoln..... | 5,455 | 281,211 | 51.55 | 445 | 46,930 | 105.46 | 802 | 37,794 | 47.12 | 1,822 | 61,040 | 33.50 |
| Oxford..... | 12,758 | 608,827 | 47.72 | 613 | 55,727 | 90.91 | 3,232 | 147,396 | 45.61 | 4,810 | 154,290 | 32.08 |
| Penobscot..... | 18,361 | 854,803 | 46.56 | 350 | 25,895 | 73.99 | 3,632 | 131,888 | 36.31 | 5,373 | 141,213 | 26.28 |
| Piscataquis..... | 4,985 | 214,944 | 43.12 | 48 | 3,420 | 71.25 | 1,168 | 40,159 | 34.38 | 1,699 | 45,158 | 26.58 |
| Sagadahoc..... | 3,121 | 141,931 | 45.48 | 84 | 7,295 | 86.85 | 415 | 14,850 | 35.78 | 858 | 23,655 | 27.57 |
| Somerset..... | 11,717 | 506,194 | 43.20 | 288 | 24,820 | 86.18 | 3,175 | 114,957 | 36.21 | 4,550 | 122,614 | 26.95 |
| Waldo..... | 9,829 | 434,957 | 44.15 | 276 | 23,690 | 85.83 | 2,275 | 82,152 | 36.11 | 3,147 | 83,881 | 26.65 |
| Washington..... | 6,114 | 208,538 | 34.11 | 114 | 7,310 | 64.12 | 452 | 13,109 | 29.00 | 1,186 | 25,192 | 21.24 |
| York..... | 10,554 | 457,039 | 43.30 | 703 | 59,880 | 85.18 | 996 | 40,785 | 40.95 | 2,409 | 67,080 | 27.85 |
| | 152,781 | \$6,768,924 | \$44.30 | 5,024 | \$430,041 | \$85.60 | 27,493 | \$1,047,079 | \$38.09 | 46,285 | \$1,267,713 | \$27.39 |

Recapitulation of taxable live stock as per returns of 1920—Concluded.

| COUNTIES. | SHEEP (over 35 in number). | | | SWINE (over 10 in number). | | | Total. |
|-------------------|-------------------------------|----------|-------------------|-------------------------------|----------|-------------------|--------------|
| | Number. | Value. | Average value. | Number. | Value. | Average value. | |
| Androscoggin..... | 136 | \$1,240 | \$9.12 | 182 | \$3,540 | \$19.45 | \$1,224,379 |
| Aroostook..... | 772 | 5,098 | 6.60 | 217 | 2,918 | 13.45 | 3,250,545 |
| Cumberland..... | 150 | 1,749 | 11.66 | 175 | 3,194 | 18.25 | 1,631,930 |
| Franklin..... | 1,110 | 6,780 | 6.11 | 36 | 804 | 22.33 | 1,090,523 |
| Hancock..... | 449 | 2,346 | 5.22 | 11 | 75 | 6.82 | 570,749 |
| Kennebec..... | 490 | 4,043 | 8.25 | 237 | 3,632 | 15.32 | 1,912,016 |
| Knox..... | 800 | 3,480 | 4.35 | 32 | 375 | 11.72 | 564,160 |
| Lincoln..... | 154 | 1,296 | 8.42 | 40 | 1,230 | 30.75 | 757,227 |
| Oxford..... | 358 | 2,914 | 8.14 | 142 | 2,263 | 15.94 | 1,779,682 |
| Penobscot..... | 623 | 4,544 | 7.29 | 733 | 9,139 | 12.47 | 2,527,793 |
| Piscataquis..... | 427 | 2,532 | 5.93 | 81 | 1,066 | 13.16 | 677,579 |
| Sagadahoc..... | 1,782 | 12,405 | 6.96 | 2 | 30 | 15.00 | 419,326 |
| Somerset..... | 1,198 | 13,758 | 11.49 | 166 | 2,940 | 17.71 | 1,727,443 |
| Waldo..... | 359 | 2,090 | 5.82 | 48 | 825 | 17.17 | 1,226,500 |
| Washington..... | 436 | 3,122 | 7.16 | 8 | 90 | 11.25 | 649,012 |
| York..... | | | | 32 | 480 | 15.00 | 1,237,802 |
| | 9,244 | \$67,397 | \$7.29 | 2,142 | \$32,601 | \$15.22 | \$21,246,666 |

EXEMPT LIVESTOCK.

ANDROSCOGGIN COUNTY.

| Towns. | YEARLINGS. | | SHEEP to the number of 35. | | SWINE to the number of 10. | | Total values as returned. |
|---------------------|------------|----------|-------------------------------|----------|-------------------------------|----------|------------------------------|
| | No. | Value. | No. | Value. | No. | Value. | |
| Auburn..... | 151 | \$3,020 | 167 | \$1,700 | 153 | \$2,295 | \$7,015 |
| Durham..... | 88 | 1,670 | 111 | 1,072 | 113 | 3,635 | 6,377 |
| East Livermore..... | 102 | 1,601 | 51 | 573 | 105 | 1,804 | 3,978 |
| Greene..... | 211 | 6,320 | 307 | 3,135 | 150 | 4,125 | 13,580 |
| Leeds..... | 170 | 3,210 | 114 | 1,078 | 153 | 2,544 | 6,832 |
| Lewiston..... | 33 | 660 | 27 | 270 | 147 | 3,628 | 4,558 |
| Lisbon..... | 168 | 4,195 | 99 | 691 | 127 | 3,155 | 8,041 |
| Livermore..... | 267 | 3,605 | 197 | 1,608 | 228 | 4,005 | 9,218 |
| Mechanic Falls..... | 64 | 1,545 | | | 49 | 1,375 | 2,920 |
| Minot..... | 229 | 4,069 | 34 | 358 | 128 | 2,170 | 6,597 |
| Poland..... | 167 | 3,340 | 42 | 210 | 85 | 2,125 | 5,675 |
| Turner..... | 317 | 6,710 | 171 | 2,405 | 110 | 2,564 | 11,679 |
| Wales..... | 97 | 2,210 | 185 | 1,550 | 109 | 2,255 | 6,015 |
| Webster..... | 180 | 3,600 | 127 | 1,270 | 85 | 1,925 | 6,795 |
| | 2,244 | \$45,755 | 1,632 | \$15,920 | 1,742 | \$37,605 | \$99,280 |

STATE ASSESSORS' REPORT.
EXEMPT LIVESTOCK.
AROOSTOOK COUNTY.

| TOWNS. | YEARLINGS. | | SHEEP to the number of 35. | | SWINE to the number of 10. | | Total values as returned. |
|---------------------|------------|----------|-------------------------------|-----------|-------------------------------|-----------|------------------------------|
| | No. | Value. | No. | Value. | No. | Value. | |
| | Amity..... | 94 | \$940 | 266 | \$1,596 | 64 | |
| Ashland..... | 155 | 2,249 | 543 | 4,082 | 230 | 1,692 | 8,023 |
| Bancroft..... | 89 | 690 | 142 | 1,420 | 34 | 340 | 2,450 |
| Benedicta..... | 82 | 820 | 230 | 1,150 | 72 | 1,455 | 3,425 |
| Blaine..... | 75 | 905 | 357 | 2,711 | 179 | 2,185 | 5,801 |
| Bridgewater..... | 113 | 1,530 | 496 | 4,850 | 185 | 3,140 | 9,520 |
| Caribou..... | 405 | 6,075 | 502 | 2,510 | 425 | 4,250 | 12,835 |
| Castle Hill..... | 80 | 1,084 | 388 | 2,328 | 128 | 1,236 | 4,648 |
| Chapman..... | 39 | 423 | 287 | 1,722 | 74 | 1,186 | 3,331 |
| Connor..... | 94 | 470 | 207 | 621 | 170 | 1,020 | 2,111 |
| Cryst L..... | 79 | 1,005 | 156 | 1,575 | 52 | 965 | 3,545 |
| Dyer Brook..... | 95 | 1,140 | 146 | 1,460 | 59 | 1,045 | 3,045 |
| Eagle Lake..... | 80 | 800 | 298 | 3,576 | 135 | 1,080 | 5,456 |
| Easton..... | 114 | 895 | 385 | 1,928 | 196 | 1,411 | 4,234 |
| Fort Fairfield..... | 388 | 5,235 | 560 | 2,800 | 1,057 | 15,180 | 23,215 |
| Fort Kent..... | | | 1,149 | 5,745 | 434 | 3,440 | 9,185 |
| Frenchville..... | 192 | 1,536 | 1,034 | 7,238 | 392 | 3,920 | 12,094 |
| Grand Isle..... | 145 | 1,220 | 613 | 1,839 | 264 | 1,056 | 4,115 |
| Haynesville..... | 28 | 336 | 82 | 492 | 23 | 138 | 966 |
| Hersey..... | 51 | 710 | 195 | 1,918 | 26 | 520 | 3,148 |
| Hodgdon..... | 176 | 2,112 | 126 | 1,008 | 101 | 1,212 | 4,332 |
| Houlton..... | 137 | 2,055 | 92 | 1,104 | 110 | 1,100 | 4,809 |
| Island Falls..... | 71 | 1,210 | 215 | 1,105 | 69 | 1,035 | 3,350 |
| Limestone..... | 138 | 2,192 | 291 | 2,916 | 402 | 8,248 | 13,356 |
| Linneus..... | 135 | 2,400 | 479 | 7,185 | 223 | 3,345 | 12,930 |
| Littleton..... | 163 | 1,740 | 171 | 930 | 114 | 1,181 | 3,851 |
| Ludlow..... | 111 | 1,753 | 175 | 1,750 | 112 | 1,458 | 4,961 |
| Madawaska..... | 361 | 1,805 | 2,023 | 4,046 | 690 | 3,450 | 9,301 |
| Mapleton..... | 107 | 1,038 | 209 | 1,630 | 165 | 1,794 | 4,462 |
| Mars Hill..... | 116 | 1,731 | 510 | 5,644 | 322 | 4,925 | 12,300 |
| Masardis..... | 69 | 1,240 | 248 | 2,480 | 107 | 1,052 | 4,772 |
| Merrill..... | 83 | 830 | 102 | 1,020 | 78 | 780 | 2,630 |
| Mopticello..... | 173 | 1,772 | 455 | 3,497 | 238 | 2,842 | 8,111 |
| New Limerick..... | 41 | 410 | 16 | 80 | 87 | 870 | 1,360 |
| New Sweden..... | 209 | 2,197 | 209 | 1,045 | 133 | 1,815 | 5,057 |
| Oakfield..... | 148 | 1,273 | 438 | 2,712 | 115 | 1,042 | 5,027 |
| Orient..... | 52 | 624 | 81 | 388 | 26 | 1,156 | 1,168 |
| Perham..... | 128 | 1,390 | 325 | 2,081 | 162 | 1,840 | 5,311 |
| Portage Lake..... | 50 | 1,015 | 180 | 900 | 66 | 465 | 2,380 |
| Presque Isle..... | 247 | 1,976 | 256 | 1,280 | | | 3,256 |
| Saint Agatha..... | 238 | 1,904 | 1,539 | 6,156 | 517 | 5,170 | 13,230 |
| Sherman..... | 204 | 4,000 | 615 | 6,150 | 163 | 3,155 | 13,305 |
| Smyrna..... | 86 | 1,032 | 208 | 1,248 | 80 | 1,600 | 3,880 |
| Stockholm..... | 43 | 572 | 59 | 413 | 48 | 606 | 1,591 |
| Van Buren..... | 123 | 1,230 | 455 | 2,275 | 225 | 2,250 | 5,755 |
| Wade..... | 42 | 710 | 185 | 2,725 | 67 | 1,040 | 4,475 |
| Washburn..... | 190 | 1,623 | 403 | 1,938 | 319 | 2,625 | 6,186 |
| Westfield..... | 40 | 563 | 206 | 1,533 | 129 | 1,441 | 3,537 |
| Weston..... | 118 | 1,287 | 251 | 2,393 | 109 | 1,377 | 5,057 |
| Woodland..... | 176 | 1,645 | 416 | 2,499 | 224 | 1,988 | 6,132 |
| PLANTATIONS. | | | | | | | |
| Allagash..... | | | 114 | 228 | 40 | 249 | 477 |
| Cary..... | 43 | 430 | 232 | 696 | 45 | 450 | 1,576 |
| Caswell..... | 43 | 481 | 132 | 1,584 | 133 | 1,938 | 4,003 |
| Cyr..... | 93 | 465 | 365 | 1,095 | 180 | 540 | 2,100 |
| E..... | 5 | 50 | 35 | 350 | 7 | 70 | 470 |
| Garfield..... | 15 | 150 | 81 | 243 | 21 | 90 | 483 |
| Glenwood..... | 12 | 120 | 37 | 185 | 3 | 30 | 335 |
| Hamlin..... | 86 | 860 | 267 | 1,335 | 189 | 945 | 3,140 |
| Hammond..... | 26 | 260 | 31 | 155 | 15 | 150 | 565 |
| Macwahoc..... | 13 | 156 | 141 | 564 | 12 | 175 | 895 |
| Moro..... | 37 | 555 | 137 | 685 | 29 | 555 | 1,795 |
| *Nashville..... | 6 | 53 | 11 | 55 | 3 | 20 | 128 |
| New Canada..... | | | 452 | 1,356 | 189 | 567 | 1,923 |
| Oxbow..... | 32 | 320 | 35 | 210 | 50 | 250 | 780 |
| Reed..... | 78 | 760 | 117 | 1,170 | 93 | 930 | 2,860 |
| Silver Ridge..... | 61 | 1,320 | 190 | 1,150 | 16 | 165 | 2,635 |
| St. Francis..... | 22 | 330 | 378 | 1,890 | 130 | 1,700 | 3,920 |
| St. John..... | 39 | 160 | 114 | 200 | 61 | 90 | 450 |
| Wallagrass..... | 112 | 672 | 532 | 2,128 | 192 | 960 | 3,760 |
| Westmanland..... | 27 | 455 | 22 | 110 | 27 | 315 | 580 |
| Winterville..... | 46 | 420 | | | | | 420 |
| | 7,147 | \$81,409 | 22,397 | \$137,081 | 10,845 | \$116,337 | \$334,827 |

*Valuation of 1919.

EXEMPT LIVESTOCK.

CUMBERLAND COUNTY.

| Towns. | YEARLINGS. | | SHEEP to the number of 35. | | SWINE to the number of 10. | | Total values as returned. |
|---------------------|------------|----------|-------------------------------|----------|-------------------------------|----------|------------------------------|
| | No. | Value. | No. | Value. | No. | Value. | |
| Baldwin..... | 29 | \$470 | | | | | \$470 |
| Bridgton..... | 93 | 2,325 | 53 | \$530 | 114 | \$3,420 | 6,275 |
| Brunswick..... | 92 | 1,380 | 45 | 450 | 69 | 1,035 | 2,865 |
| Cape Elizabeth..... | 50 | 1,250 | 30 | 120 | 40 | 1,000 | 2,370 |
| Casco..... | 97 | 1,890 | | | 124 | 2,515 | 4,405 |
| Cumberland..... | 129 | 3,360 | 35 | 375 | 94 | 2,135 | 5,870 |
| Falmouth..... | 125 | 2,250 | 53 | 424 | 54 | 810 | 3,484 |
| Freeport..... | 65 | 975 | 88 | 880 | 28 | 700 | 2,555 |
| Gorham..... | 380 | 7,600 | 149 | 2,210 | 356 | 7,094 | 16,904 |
| Gray..... | 149 | 2,980 | 15 | 150 | 50 | 1,000 | 4,130 |
| Harpswell..... | 34 | 625 | 95 | 950 | 24 | 600 | 2,175 |
| Harrison..... | 139 | 1,695 | 97 | 490 | 159 | 2,565 | 4,750 |
| Naples..... | 80 | 970 | 23 | 250 | 71 | 902 | 2,122 |
| New Gloucester..... | 236 | 5,900 | 112 | 1,120 | 116 | 3,166 | 10,186 |
| North Yarmouth..... | 100 | 2,000 | 118 | 1,770 | 54 | 2,625 | 6,395 |
| Otisfield..... | 134 | 2,270 | 12 | 65 | 151 | 2,135 | 4,470 |
| Portland..... | | | | | | | None |
| Pownal..... | 116 | 2,900 | 37 | 295 | 78 | 865 | 4,060 |
| Raymond..... | 102 | 1,020 | 105 | 630 | 119 | 1,586 | 3,236 |
| Scarborough..... | 161 | 3,745 | 71 | 828 | 300 | 5,227 | 9,800 |
| Sebago..... | 36 | 540 | 59 | 472 | 66 | 999 | 2,011 |
| South Portland..... | 40 | 1,000 | 60 | 600 | 200 | 3,000 | 4,600 |
| Standish..... | 91 | 910 | 24 | 240 | 104 | 1,040 | 2,190 |
| Westbrook..... | 182 | 2,430 | 22 | 220 | 206 | 4,120 | 6,770 |
| Windham..... | 221 | 4,540 | 112 | 678 | 237 | 4,902 | 10,120 |
| Yarmouth..... | 156 | 7,800 | 69 | 1,380 | 52 | 780 | 9,960 |
| | 3,017 | \$62,825 | 1,484 | \$15,127 | 2,866 | \$54,221 | \$132,173 |

STATE ASSESSORS' REPORT.

EXEMPT LIVESTOCK.

FRANKLIN COUNTY.

| Towns. | YEARLINGS, | | SHEEP to the number of 35. | | SWINE to the number of 10. | | Total values as returned. |
|-------------------|------------|----------|-------------------------------|----------|-------------------------------|----------|------------------------------|
| | No. | Value. | No. | Value. | No. | Value. | |
| Avon..... | 62 | \$1,533 | 139 | \$1,070 | 41 | \$1,217 | \$3,820 |
| Carthage..... | 73 | 830 | 207 | 1,702 | 49 | 1,131 | 3,663 |
| Chesterville..... | 132 | 2,285 | 142 | 1,425 | 127 | 2,640 | 6,350 |
| Eustis..... | 49 | 1,347 | 89 | 1,209 | 10 | 1,501 | 4,057 |
| Farmington..... | 430 | 9,335 | *724 | 7,189 | 240 | 4,757 | 21,281 |
| Freeman..... | 94 | 1,224 | 111 | 1,090 | 54 | 840 | 3,154 |
| Industry..... | 154 | 2,197 | 283 | 1,383 | 52 | 811 | 4,391 |
| Jay..... | 248 | 4,995 | 444 | 2,782 | 244 | 4,477 | 12,254 |
| Kingfield..... | 73 | 918 | 98 | 545 | 105 | 1,475 | 2,938 |
| Madrid..... | 35 | 610 | 100 | 898 | 33 | 918 | 2,426 |
| New Sharon..... | 171 | 3,915 | 474 | 4,495 | 254 | 4,739 | 13,149 |
| New Vineyard..... | 86 | 1,326 | 290 | 2,192 | 130 | 2,646 | 6,164 |
| Phillips..... | 206 | 4,004 | 576 | 3,420 | 216 | 4,203 | 11,627 |
| Rangeley..... | 84 | 1,038 | 794 | 4,057 | 71 | 1,114 | 6,209 |
| Salem..... | | | 43 | 443 | 30 | 522 | 965 |
| Strong..... | 120 | 1,609 | 262 | 1,177 | 99 | 1,352 | 4,138 |
| Temple..... | 68 | 751 | 227 | 921 | 85 | 1,001 | 2,673 |
| Weld..... | 65 | 1,202 | 215 | 1,477 | 108 | 1,811 | 4,490 |
| Wilton..... | 256 | 4,285 | 599 | 4,266 | 109 | 2,480 | 11,031 |
| PLANTATIONS. | | | | | | | |
| Coplin..... | 40 | 1,030 | 68 | 544 | 16 | 375 | 1,949 |
| Dallas..... | 18 | 217 | 332 | 1,828 | 43 | 590 | 2,635 |
| Lang..... | 4 | 40 | 68 | 442 | 20 | 300 | 782 |
| Rangeley..... | 7 | 110 | 56 | 588 | 27 | 510 | 1,208 |
| Sandy River..... | 7 | 70 | 137 | 782 | 9 | 120 | 972 |
| | 2,482 | \$44,871 | 6,478 | \$45,925 | 2,172 | \$41,530 | \$132,326 |

*Including 14 goats, \$70.

EXEMPT LIVESTOCK.

HANCOCK COUNTY.

| TOWNS. | YEARLINGS. | | SHEEP to the number of 35. | | SWINE to the number of 10. | | Total values as returned. |
|-----------------------|------------|----------|-------------------------------|----------|-------------------------------|----------|------------------------------|
| | No. | Value. | No. | Value. | No. | Value. | |
| Amherst..... | 21 | \$252 | 73 | \$219 | 32 | \$340 | \$811 |
| Aurora..... | 9 | 135 | 26 | 260 | 28 | 575 | 970 |
| Bar Harbor..... | 56 | 1,120 | 65 | 260 | 120 | 600 | 1,980 |
| Bluehill..... | 109 | 2,180 | 295 | 2,950 | 47 | 940 | 6,070 |
| Brooklin..... | 42 | 1,260 | 62 | 310 | 14 | 420 | 1,990 |
| Brooksville..... | 56 | 840 | 517 | 2,555 | 41 | 620 | 4,045 |
| Bucksport..... | 134 | 2,680 | 265 | 2,650 | 134 | 2,630 | 7,960 |
| Castine..... | 29 | 306 | 83 | 455 | 44 | 310 | 1,071 |
| Cranberry Isles..... | | | | | | | None |
| Dedham..... | 34 | 340 | 39 | 151 | 43 | 434 | 975 |
| Deer Isle..... | 119 | 714 | 487 | 974 | | | 1,688 |
| Eastbrook..... | 42 | 630 | 142 | 852 | 35 | 515 | 1,997 |
| Ellsworth..... | 114 | 2,280 | 210 | 1,050 | 82 | 1,640 | 4,970 |
| Franklin..... | 57 | 1,425 | 100 | 660 | 53 | 795 | 2,880 |
| Gouldsborough..... | 75 | 1,125 | 171 | 1,710 | 68 | 680 | 3,515 |
| Hancock..... | 17 | 306 | 178 | 1,424 | 39 | 780 | 2,510 |
| Lamoine..... | 21 | 325 | 35 | 350 | | | 675 |
| Mariaville..... | 27 | 405 | 111 | 1,110 | 34 | 528 | 2,043 |
| Mount Desert..... | 28 | 420 | 30 | 150 | 10 | 100 | 670 |
| Orland..... | 128 | 1,536 | 184 | 920 | 94 | 1,395 | 3,851 |
| Otis..... | 15 | 142 | 41 | 205 | 21 | 288 | 645 |
| Penobscot..... | 112 | 1,680 | 404 | 2,424 | 51 | 510 | 4,614 |
| Sedgwick..... | 88 | 1,760 | 369 | 1,476 | 57 | 881 | 4,117 |
| Sorrento..... | | | 25 | 250 | 9 | 90 | 340 |
| Southwest Harbor..... | 12 | 180 | 10 | 60 | 1 | 40 | 280 |
| Stonington..... | 7 | 105 | 75 | 225 | | | 330 |
| Sullivan..... | 27 | 270 | 69 | 345 | 36 | 180 | 795 |
| Surry..... | 53 | 795 | 101 | 606 | 39 | 390 | 1,791 |
| Swan's Island..... | 12 | 216 | 176 | 880 | 2 | 30 | 1,126 |
| Tremont..... | 21 | 315 | 22 | 220 | 28 | 420 | 955 |
| Trenton..... | 22 | 220 | 23 | 138 | 12 | 240 | 598 |
| Verona..... | 6 | 90 | 28 | 112 | 15 | 400 | 602 |
| Waltham..... | 44 | 660 | 51 | 306 | 35 | 525 | 1,491 |
| Winter Harbor..... | 11 | 220 | 24 | 72 | | | 292 |
| PLANTATIONS. | | | | | | | None |
| Long Island..... | | | | | | | None |
| No. 21..... | | | | | | | None |
| No. 33..... | 2 | 40 | | | 4 | 40 | 80 |
| | 1,550 | \$24,972 | 4,491 | \$26,359 | 1,228 | \$17,396 | \$68,727 |

STATE ASSESSORS' REPORT.

EXEMPT LIVESTOCK.

KENNEBEC COUNTY.

| Towns. | YEARLINGS. | | SHEEP to the number of 35. | | SWINE to the number of 10. | | Total values as returned. |
|-----------------------|------------|----------|-------------------------------|----------|-------------------------------|----------|------------------------------|
| | No. | Value. | No. | Value. | No. | Value. | |
| Albion..... | 282 | \$5,345 | 346 | \$3,200 | 118 | \$3,015 | \$11,560 |
| Augusta..... | 292 | 5,230 | 214 | 1,213 | 205 | 2,577 | 9,020 |
| Belgrade..... | 224 | 3,986 | 457 | 2,285 | 194 | 4,057 | 10,328 |
| Benton..... | 280 | 4,661 | 91 | 608 | 133 | 2,737 | 8,006 |
| Chelsea..... | 72 | 1,108 | 53 | 540 | 86 | 1,189 | 2,837 |
| China..... | 261 | 3,460 | 550 | 4,140 | 216 | 4,435 | 12,035 |
| Clinton..... | 245 | 5,095 | 470 | 4,995 | 177 | 3,725 | 13,815 |
| Farmingdale..... | 64 | 1,380 | 10 | 100 | 42 | 820 | 2,300 |
| Fayette..... | 127 | 2,115 | 126 | 960 | 174 | 3,130 | 6,205 |
| Gardiner..... | 20 | 400 | | | 70 | 1,750 | 2,150 |
| Hallowell..... | 74 | 1,477 | 22 | 220 | 123 | 1,928 | 3,625 |
| Litchfield..... | 193 | 2,690 | 115 | 1,245 | 210 | 3,615 | 7,550 |
| Manchester..... | 72 | 1,475 | 42 | 615 | 137 | 2,600 | 4,690 |
| Monmouth..... | 248 | 5,530 | 167 | 1,310 | 223 | 4,910 | 11,750 |
| Mount Vernon..... | 137 | 3,390 | 262 | 2,565 | 138 | 3,075 | 9,030 |
| Oakland..... | 86 | 1,204 | 73 | 438 | 55 | 660 | 2,302 |
| Pittston..... | 164 | 3,515 | 313 | 3,064 | 136 | 2,652 | 9,231 |
| Randolph..... | 30 | 600 | | | 34 | 340 | 940 |
| Readfield..... | 185 | 3,620 | 114 | 930 | 148 | 3,035 | 7,585 |
| Rome..... | 44 | 675 | 153 | 1,130 | 84 | 1,530 | 3,335 |
| Sidney..... | 241 | 4,331 | 314 | 2,694 | 273 | 5,683 | 12,708 |
| Vassalborough..... | 145 | 3,154 | 168 | 1,344 | 44 | 1,200 | 5,698 |
| Vienna..... | 103 | 1,590 | 89 | 730 | 96 | 2,030 | 4,350 |
| Waterville..... | 48 | 960 | 11 | 165 | 111 | 1,665 | 2,790 |
| Wayne..... | 50 | 1,060 | 64 | 560 | 71 | 1,524 | 3,144 |
| West Gardiner..... | 121 | 2,315 | 159 | 1,501 | 99 | 2,464 | 6,280 |
| Windsor..... | 249 | 4,115 | 196 | 1,950 | 138 | 2,412 | 8,477 |
| Winslow..... | 266 | 4,155 | 252 | 1,595 | 217 | 3,515 | 9,265 |
| Winthrop..... | 213 | 4,970 | 331 | 2,914 | 185 | 4,275 | 12,159 |
| Unity Plantation..... | 7 | 105 | 2 | 8 | 3 | 40 | 153 |
| | 4,543 | \$33,711 | 5,164 | \$43,019 | 3,940 | \$76,588 | \$203,318 |

EXEMPT LIVESTOCK.

KNOX COUNTY.

| TOWNS. | YEARLINGS. | | SHEEP to the number of 35. | | SWINE to the number of 10. | | Total values as returned. |
|----------------------|--------------|-----------------|-------------------------------|-----------------|-------------------------------|-----------------|------------------------------|
| | No. | Value. | No. | Value. | No. | Value. | |
| Appleton..... | 201 | \$2,825 | 72 | \$548 | 118 | \$1,885 | \$5,258 |
| Camden..... | 32 | 495 | 16 | 80 | 29 | 308 | 883 |
| Cushing..... | 47 | 705 | 54 | 216 | 54 | 1,385 | 2,306 |
| Friendship..... | 22 | 680 | 47 | 282 | 7 | 93 | 1,055 |
| Hope..... | 82 | 1,605 | 54 | 281 | 127 | 2,680 | 4,576 |
| Ile au Haut..... | 2 | 40 | 112 | 336 | | | 376 |
| North Haven..... | 34 | 680 | 759 | 3,795 | 47 | 705 | 5,180 |
| Rockland..... | 55 | 1,100 | 8 | 40 | 14 | 140 | 1,280 |
| Rockport..... | 64 | 1,280 | 102 | 1,224 | 73 | 1,825 | 4,329 |
| South Thomaston..... | 79 | 1,580 | | | 22 | 330 | 1,910 |
| St. George..... | 24 | 240 | 225 | 900 | | | 1,140 |
| Thomaston..... | 58 | 1,160 | 12 | 48 | 16 | 230 | 1,438 |
| Union..... | 181 | 4,163 | 218 | 1,308 | 111 | 1,665 | 7,136 |
| Vinalhaven..... | 22 | 440 | 208 | 1,040 | 18 | 270 | 1,750 |
| Warren..... | 232 | 3,480 | 147 | 735 | 150 | 2,550 | 6,765 |
| Washington..... | 176 | 3,348 | 125 | 820 | 97 | 1,868 | 6,036 |
| PLANTATIONS. | | | | | | | |
| Criehaven..... | 1 | 25 | | | | | 25 |
| Matinicus Isle..... | 10 | 150 | 50 | 300 | 40 | 920 | 1,370 |
| | 1,322 | \$23,996 | 2,209 | \$11,963 | 923 | \$16,854 | \$52,813 |

STATE ASSESSORS' REPORT.

EXEMPT LIVESTOCK.

LINCOLN COUNTY.

| TOWNS. | YEARLINGS. | | SHEEP to the number of 35. | | SWINE to the number of 10. | | Total values as returned. |
|--------------------|------------|----------|-------------------------------|----------|-------------------------------|----------|------------------------------|
| | No. | Value. | No. | Value. | No. | Value. | |
| Aina..... | 73 | \$1,370 | 90 | \$900 | 67 | \$319 | \$3,089 |
| Boothbay..... | 60 | 900 | 8 | 40 | 35 | 350 | 1,290 |
| Boothbay Harbor.. | 12 | 405 | 35 | 315 | 10 | 450 | 1,170 |
| Bremen..... | 45 | 675 | 22 | 220 | 30 | 450 | 1,345 |
| Bristol..... | 115 | 2,870 | 157 | 1,181 | 79 | 1,590 | 5,641 |
| Damariscotta..... | 17 | 340 | 1 | 8 | 32 | 384 | 732 |
| Dresden..... | 209 | 4,275 | 114 | 926 | 94 | 1,080 | 6,281 |
| Edgecomb..... | 54 | 1,090 | 90 | 360 | 26 | 290 | 1,740 |
| Jefferson..... | 329 | 6,380 | 321 | 2,049 | 132 | 2,312 | 10,741 |
| Newcastle..... | 104 | 2,625 | 89 | 890 | 25 | 628 | 4,143 |
| Nobleborough..... | 107 | 2,480 | 93 | 793 | 104 | 6,236 | 9,509 |
| Somerville..... | 41 | 995 | 68 | 690 | 19 | 305 | 1,990 |
| South Bristol..... | 33 | 825 | 136 | 1,088 | 44 | 880 | 2,793 |
| Southport..... | 2 | 50 | | | | | 50 |
| Waldoboro..... | 205 | 4,434 | 282 | 2,243 | 182 | 3,840 | 10,517 |
| Westport..... | 14 | 280 | | | 16 | 320 | 600 |
| Whitefield..... | 59 | 3,715 | 284 | 1,700 | 90 | 1,515 | 6,930 |
| Wiscasset..... | 60 | 600 | 78 | 624 | 68 | 544 | 1,768 |
| Monhegan Pl..... | | | | | | | None |
| | 1,539 | \$34,309 | 1,868 | \$14,027 | 1,053 | \$21,993 | \$70,329 |

EXEMPT LIVESTOCK.

OXFORD COUNTY.

| Towns | YEARLINGS. | | SHEEP to the number of 35. | | SWINE to the number of 10. | | Total values as returned. |
|-----------------|------------|----------|-------------------------------|----------|-------------------------------|----------|------------------------------|
| | No. | Value. | No. | Value. | No. | Value. | |
| Albany..... | 88 | \$1,607 | 102 | \$855 | 52 | \$1,112 | \$3,574 |
| Andover..... | 112 | 2,395 | 411 | 4,110 | 73 | 1,615 | 8,120 |
| Bethel..... | 286 | 7,150 | 316 | 2,212 | 262 | 3,144 | 12,506 |
| Brownfield..... | 152 | 3,590 | 90 | 894 | 118 | 2,326 | 6,810 |
| Buckfield..... | 152 | 2,430 | 109 | 1,055 | 53 | 1,095 | 4,580 |
| Byron..... | 30 | 475 | 13 | 130 | 37 | 698 | 1,303 |
| Canton..... | 200 | 3,645 | 73 | 740 | 153 | 2,230 | 6,615 |
| Denmark..... | 124 | 2,925 | 60 | 600 | 139 | 2,368 | 5,893 |
| Dixfield..... | 158 | 2,750 | 220 | 1,524 | 146 | 2,365 | 6,639 |
| Fryeburg..... | 284 | 6,255 | 124 | 1,240 | 201 | 3,845 | 11,340 |
| Gilead..... | 38 | 710 | 28 | 560 | 51 | 1,071 | 2,341 |
| Greenwood..... | 90 | 1,515 | 68 | 680 | 70 | 1,090 | 3,285 |
| Hanover..... | 53 | 1,180 | 59 | 600 | 21 | 535 | 2,315 |
| Hartford..... | 173 | 3,510 | 341 | 3,310 | 133 | 3,210 | 10,030 |
| Hebron..... | 100 | 1,685 | 29 | 345 | 98 | 2,590 | 4,620 |
| Hiram..... | 140 | 3,575 | 63 | 630 | 109 | 2,134 | 6,339 |
| Lovell..... | 116 | 2,725 | 80 | 800 | 119 | 2,310 | 5,835 |
| Mason..... | 24 | 720 | 74 | 740 | 32 | 800 | 2,260 |
| Mexico..... | 79 | 1,680 | 151 | 1,345 | 121 | 2,490 | 5,515 |
| Newry..... | 49 | 644 | 81 | 648 | 69 | 915 | 2,207 |
| Norway..... | 254 | 5,645 | 300 | 2,940 | 274 | 4,292 | 12,877 |
| Oxford..... | 164 | 2,077 | 73 | 579 | 103 | 2,118 | 4,774 |
| Paris..... | 398 | 7,520 | 180 | 1,835 | 253 | 6,535 | 15,890 |
| Peru..... | 125 | 1,851 | 146 | 1,304 | 79 | 1,567 | 4,722 |
| Porter..... | 107 | 1,213 | 43 | 360 | 58 | 652 | 2,225 |
| Roxbury..... | 19 | 300 | 46 | 460 | 21 | 440 | 1,200 |
| Rumford..... | 323 | 6,430 | 429 | 2,145 | 255 | 3,825 | 12,400 |
| Stoneham..... | 35 | 710 | 19 | 278 | 38 | 794 | 1,782 |
| Stow..... | 50 | 782 | 27 | 239 | 37 | 510 | 1,531 |
| Sumner..... | 246 | 5,240 | 108 | 850 | 125 | 2,915 | 9,005 |
| Sweden..... | 31 | 620 | 43 | 215 | 32 | 640 | 1,475 |
| Upton..... | 33 | 430 | 16 | 134 | 3 | 35 | 599 |
| Waterford..... | 210 | 3,665 | 121 | 1,071 | 115 | 2,858 | 7,594 |
| Woodstock..... | 113 | 1,885 | 254 | 2,020 | 87 | 1,600 | 5,505 |
| PLANTATIONS. | | | | | | | |
| Lincoln..... | 14 | 280 | 50 | 250 | 7 | 70 | 600 |
| Magalloway..... | 34 | 408 | 66 | 330 | 10 | 90 | 828 |
| Milton..... | 42 | 790 | 34 | 430 | 26 | 510 | 1,730 |
| | 4,646 | \$91,012 | 4,447 | \$38,458 | 3,580 | \$67,394 | \$196,864 |

EXEMPT LIVESTOCK.

PENOBSCOT COUNTY.

| TOWNS. | YEARLINGS. | | SHEEP to the number of 35. | | SWINE to the number of 10. | | Total values as returned. |
|---------------------|------------|----------|-------------------------------|-----------|-------------------------------|----------|------------------------------|
| | No. | Value. | No. | Value. | No. | Value. | |
| Alton..... | 44 | \$537 | 176 | \$1,761 | 94 | \$1,601 | \$3,899 |
| Argyle..... | 48 | 1,105 | | | 5 | 50 | 1,155 |
| Bangor..... | 228 | 5,700 | 239 | 2,151 | 56 | 1,178 | 9,027 |
| Bradford..... | 264 | 3,263 | 641 | 6,350 | 142 | 2,840 | 12,453 |
| Bradley..... | 44 | 803 | | | 39 | 745 | 1,548 |
| Brewer..... | 89 | 1,335 | 62 | 496 | 92 | 920 | 2,751 |
| Burlington..... | 29 | 435 | 308 | 1,848 | 52 | 780 | 3,063 |
| Carmel..... | 182 | 2,730 | 386 | 2,702 | 117 | 1,404 | 6,836 |
| Carroll..... | 115 | 1,470 | 483 | 3,153 | 66 | 1,032 | 5,655 |
| Charleston..... | 121 | 1,936 | 608 | 3,040 | 99 | 1,980 | 6,956 |
| Chester..... | 42 | 630 | 207 | 621 | 70 | 828 | 2,079 |
| Clifton..... | 9 | 108 | 41 | 323 | 15 | 150 | 586 |
| Corinna..... | 318 | 4,060 | 640 | 6,770 | 301 | 3,655 | 14,485 |
| Corinth..... | 224 | 4,510 | 966 | 6,805 | 242 | 5,095 | 16,410 |
| Dexter..... | 251 | 3,030 | 560 | 2,585 | 177 | 2,640 | 8,255 |
| Dixmont..... | 171 | 2,640 | 463 | 3,416 | 84 | 1,222 | 7,278 |
| E. Millinocket..... | | | 46 | 460 | | | 460 |
| Eddington..... | 47 | 705 | 223 | 1,115 | 81 | 1,300 | 3,120 |
| Edinburg..... | 7 | 105 | 7 | 35 | 4 | 100 | 240 |
| Enfield..... | 30 | 300 | 124 | 496 | 64 | 625 | 1,421 |
| Etna..... | 121 | 1,228 | 296 | 1,573 | 88 | 695 | 3,496 |
| Exeter..... | 160 | 3,085 | 724 | 7,240 | 325 | 4,414 | 14,739 |
| Garland..... | 223 | 3,262 | 563 | 3,795 | 67 | 1,485 | 8,542 |
| Glenburn..... | 129 | 1,910 | 424 | 3,610 | 97 | 2,190 | 7,710 |
| Greenbush..... | 27 | 400 | 96 | 537 | 40 | 630 | 1,567 |
| Greenfield..... | 28 | 435 | 59 | 262 | 26 | 585 | 1,282 |
| Hampden..... | 179 | 2,601 | 354 | 1,992 | 107 | 1,449 | 6,042 |
| Hermon..... | 254 | 2,890 | 485 | 3,035 | 167 | 2,250 | 8,175 |
| Holden..... | 91 | 2,275 | 138 | 1,380 | 125 | 2,525 | 6,180 |
| Howland..... | 15 | 200 | 46 | 326 | 51 | 510 | 1,036 |
| Hudson..... | 100 | 1,806 | 394 | 3,405 | 87 | 2,263 | 7,474 |
| Kenduskeag..... | 79 | 1,282 | 139 | 1,096 | 102 | 2,420 | 4,798 |
| Kingman..... | 52 | 1,300 | 96 | 1,440 | 65 | 1,625 | 4,365 |
| Lagrange..... | 68 | 1,007 | 154 | 807 | 70 | 899 | 2,713 |
| Lee..... | 103 | 1,215 | 484 | 6,253 | 106 | 1,621 | 9,089 |
| Levant..... | 184 | 2,475 | 594 | 4,127 | 137 | 3,095 | 9,697 |
| Lincoln..... | 91 | 1,820 | 331 | 2,755 | 310 | 4,898 | 9,471 |
| Lowell..... | 16 | 160 | 92 | 552 | 17 | 290 | 1,002 |
| Mattawamkeag..... | 33 | 495 | 93 | 930 | 20 | 200 | 1,625 |
| Maxfield..... | 10 | 145 | 26 | 143 | 27 | 276 | 569 |
| Medway..... | 57 | 1,155 | 176 | 2,875 | 35 | 600 | 4,630 |
| Milford..... | 38 | 760 | 12 | 60 | 76 | 760 | 1,580 |
| Millinocket..... | 13 | 425 | | | 110 | 2,590 | 3,015 |
| Mount Chase..... | 64 | 782 | 246 | 2,979 | 44 | 659 | 4,420 |
| Newburgh..... | 122 | 1,825 | 392 | 2,631 | 82 | 1,360 | 5,816 |
| Newport..... | 217 | 3,715 | 335 | 3,295 | 114 | 1,715 | 8,725 |
| Old Town..... | 85 | 1,275 | 54 | 216 | 135 | 1,620 | 3,111 |
| Orono..... | | | 76 | 532 | 67 | 1,005 | 1,537 |
| Orrington..... | 149 | 2,980 | 93 | 465 | 106 | 1,060 | 4,505 |
| Passadumkeag..... | 29 | 435 | 26 | 260 | 31 | 320 | 1,215 |
| Patten..... | 261 | 5,220 | 443 | 4,430 | 131 | 2,420 | 12,270 |
| Plymouth..... | 230 | 3,565 | 319 | 3,592 | 143 | 2,565 | 10,052 |
| Prentiss..... | 86 | 1,315 | 437 | 4,370 | 122 | 2,290 | 7,975 |
| Springfield..... | 53 | 1,060 | 268 | 2,154 | 44 | 918 | 4,132 |
| Stetson..... | 164 | 1,968 | 563 | 2,250 | 43 | 425 | 4,643 |
| Veazie..... | 20 | 400 | 3 | 30 | 11 | 165 | 595 |
| Winn..... | 75 | 1,215 | 81 | 835 | 66 | 1,270 | 3,320 |
| Woodville..... | 11 | 220 | 64 | 384 | 13 | 260 | 864 |
| PLANTATIONS. | | | | | | | |
| Drew..... | 41 | 410 | 176 | 528 | 44 | 352 | 1,290 |
| Grand Falls..... | 6 | 170 | 43 | 301 | 6 | 265 | 736 |
| Lakeville..... | 34 | 510 | 25 | 250 | 27 | 560 | 1,320 |
| Seboeis..... | 9 | 215 | 31 | 165 | 19 | 315 | 695 |
| Stacyville..... | 84 | 1,125 | 213 | 1,065 | 62 | 558 | 2,748 |
| Webster..... | 16 | 160 | 78 | 546 | 16 | 210 | 916 |
| | 6,164 | \$96,298 | 15,922 | \$123,608 | 5,281 | \$87,453 | \$307,359 |

EXEMPT LIVESTOCK.

PISCATAQUIS COUNTY.

| TOWNS. | YEARLINGS. | | SHEEP to the number of 35. | | SWINE to the number of 10. | | Total values as returned. |
|---------------------|------------|----------|-------------------------------|----------|-------------------------------|----------|------------------------------|
| | No. | Value. | No. | Value. | No. | Value. | |
| Abbot..... | 72 | \$895 | 239 | \$1,635 | 65 | \$1,185 | \$3,715 |
| Atkinson..... | 104 | 1,620 | 369 | 1,476 | 120 | 1,804 | 4,900 |
| Blanchard..... | 14 | 140 | 33 | 132 | 29 | 396 | 668 |
| Bowerbank..... | 6 | 58 | 89 | 520 | 15 | 116 | 694 |
| Brownville..... | 43 | 685 | 79 | 583 | 130 | 3,326 | 4,594 |
| Dover..... | 244 | 5,368 | 744 | 5,108 | 218 | 3,304 | 13,780 |
| Foxcroft..... | 83 | 1,225 | 193 | 1,630 | 175 | 2,495 | 5,350 |
| Greenville..... | 86 | 860 | 126 | 693 | 134 | 1,340 | 2,893 |
| Guilford..... | 121 | 2,142 | 149 | 1,219 | 164 | 2,138 | 5,499 |
| Medford..... | 39 | 516 | 99 | 783 | 46 | 594 | 1,893 |
| Milo..... | 152 | 1,895 | 315 | 1,575 | 263 | 3,930 | 7,400 |
| Monson..... | 58 | 965 | 282 | 1,920 | 74 | 1,345 | 4,230 |
| Orneville..... | 27 | 425 | 89 | 855 | 49 | 975 | 2,235 |
| Parkman..... | 185 | 3,565 | 700 | 3,924 | 158 | 2,420 | 9,909 |
| Sangerville..... | 202 | 3,195 | 686 | 4,545 | 190 | 3,350 | 11,090 |
| Sebec..... | 94 | 1,643 | 453 | 3,710 | 108 | 2,070 | 7,423 |
| Shirley..... | 26 | 257 | 172 | 1,149 | 32 | 514 | 1,920 |
| Wellington..... | 91 | 1,268 | 514 | 4,064 | 148 | 1,611 | 6,943 |
| Williamsburg..... | 8 | 160 | 62 | 289 | | | 449 |
| Willimantic..... | 54 | 885 | 150 | 815 | 36 | 495 | 2,195 |
| PLANTATIONS. | | | | | | | |
| Barnard..... | 13 | 119 | | | | | 119 |
| Elliottsville..... | | | 19 | 114 | 3 | 36 | 159 |
| Kingsbury..... | 14 | 213 | 80 | 571 | 17 | 340 | 1,124 |
| Lake View..... | | | | | | | None |
| | 1,736 | \$28,099 | 5,642 | \$37,290 | 2,174 | \$33,784 | \$99,173 |

STATE ASSESSORS' REPORT.

EXEMPT LIVESTOCK.

SAGADAHOC COUNTY.

| TOWNS. | YEARLINGS. | | SHEEP to the number of 35. | | SWINE to the number of 10. | | Total values as returned. |
|-----------------|------------|----------|-------------------------------|---------|-------------------------------|---------|------------------------------|
| | No. | Value. | No. | Value. | No. | Value. | |
| Arrowsic..... | 12 | \$198 | 82 | \$861 | 16 | \$440 | \$1,499 |
| Bath..... | | | | | | | None |
| Bowdoin..... | 113 | 1,920 | 159 | 1,567 | 55 | 1,425 | 4,912 |
| Bowdoinham..... | 190 | 2,850 | 195 | 1,365 | 81 | 1,215 | 5,430 |
| Georgetown..... | 28 | 520 | 86 | 430 | | | 950 |
| Phippsburg..... | 49 | 780 | 54 | 432 | 14 | 140 | 1,352 |
| Richmond..... | 191 | 4,330 | 204 | 3,080 | 80 | 1,395 | 8,805 |
| Topsham..... | 148 | 2,815 | 79 | 605 | 100 | 2,140 | 5,560 |
| West Bath..... | 50 | 500 | | | | | 500 |
| Woolwich..... | 118 | 1,770 | 82 | 492 | 27 | 324 | 2,586 |
| | 899 | \$15,683 | 941 | \$8,832 | 373 | \$7,079 | \$31,594 |

EXEMPT LIVESTOCK.

SOMERSET COUNTY.

| TOWNS. | YEARLINGS. | | SHEEP to the number of 35. | | SWINE to the number of 10. | | Total values as returned. |
|---------------------|------------|----------|-------------------------------|----------|-------------------------------|----------|------------------------------|
| | No. | Value. | No. | Value. | No. | Value. | |
| Anson..... | 339 | \$5,652 | 752 | \$4,032 | 217 | \$4,335 | \$14,019 |
| Athens..... | 193 | 4,430 | 974 | 9,710 | 213 | 5,307 | 19,447 |
| Bingham..... | 84 | 1,240 | 325 | 1,760 | 92 | 1,570 | 4,570 |
| Cambridge..... | 88 | 2,160 | 213 | 2,153 | 95 | 1,693 | 6,006 |
| Canaan..... | 70 | 2,010 | 550 | 6,711 | 197 | 4,657 | 13,378 |
| Concord..... | 62 | 965 | 120 | 861 | 45 | 1,075 | 2,901 |
| Cornville..... | 197 | 4,180 | 1,082 | 6,999 | 233 | 4,840 | 16,019 |
| Detroit..... | 73 | 856 | 175 | 731 | 78 | 1,046 | 2,633 |
| Emden..... | 159 | 1,972 | 240 | 1,656 | 67 | 1,013 | 4,641 |
| Fairfield..... | 227 | 4,020 | 428 | 5,130 | 272 | 5,310 | 14,460 |
| Harmony..... | 143 | 2,270 | 429 | 3,112 | 150 | 2,971 | 8,353 |
| Hartland..... | 63 | 1,055 | 201 | 2,074 | 89 | 1,630 | 4,759 |
| Madison..... | 339 | 5,422 | 594 | 3,466 | 238 | 3,584 | 12,472 |
| Mercer..... | 139 | 2,112 | 250 | 1,440 | 160 | 1,817 | 5,369 |
| Moscow..... | 41 | 605 | 310 | 1,600 | 40 | 1,141 | 3,346 |
| New Portland..... | 169 | 2,760 | 306 | 1,650 | 110 | 2,475 | 6,885 |
| Norridgewock..... | 289 | 4,185 | 119 | 828 | 229 | 3,840 | 8,853 |
| Palmyra..... | 164 | 3,345 | 552 | 3,104 | 141 | 2,565 | 9,014 |
| Pittsfield..... | 165 | 2,540 | 399 | 3,915 | 128 | 1,720 | 8,175 |
| Ripley..... | 162 | 2,460 | 227 | 1,853 | 132 | 2,191 | 6,504 |
| Skowhegan..... | 301 | 6,321 | 717 | 4,546 | 259 | 4,662 | 15,529 |
| Smithfield..... | 107 | 1,169 | 85 | 228 | 82 | 1,465 | 2,862 |
| Solon..... | 196 | 2,345 | 492 | 3,046 | 116 | 1,680 | 7,071 |
| St. Albans..... | 116 | 1,905 | 416 | 2,133 | 180 | 3,097 | 7,135 |
| Starks..... | 183 | 2,565 | 532 | 2,305 | 115 | 1,905 | 6,775 |
| PLANTATIONS. | | | | | | | |
| Bigelow..... | 15 | 203 | 43 | 285 | 13 | 225 | 713 |
| Brighton..... | 63 | 1,023 | 353 | 2,105 | 35 | 635 | 3,763 |
| Caratunk..... | 19 | 320 | 60 | 475 | 12 | 325 | 1,120 |
| Dead River..... | 42 | 920 | 183 | 1,352 | 38 | 494 | 2,766 |
| Dennistown..... | 13 | 185 | 70 | 560 | 17 | 195 | 940 |
| Flagstaff..... | 9 | 195 | 5 | 25 | 7 | 130 | 350 |
| Highland..... | 6 | 75 | 11 | 66 | 1 | 15 | 156 |
| Jackman..... | 33 | 495 | 65 | 520 | 7 | 56 | 1,071 |
| Lexington..... | 44 | 550 | 93 | 440 | 26 | 430 | 1,420 |
| Long Pond..... | 24 | 288 | | | 27 | 162 | 450 |
| Mayfield..... | | | | | | | None |
| Moose River..... | 16 | 240 | 34 | 340 | 21 | 470 | 1,050 |
| Pleasant Ridge..... | 14 | 210 | 77 | 442 | 16 | 495 | 1,147 |
| The Forks..... | 15 | 230 | 59 | 354 | 12 | 193 | 777 |
| West Forks..... | | | 16 | 74 | 4 | 85 | 159 |
| | 4,382 | \$73,478 | 11,557 | \$82,081 | 3,914 | \$71,499 | \$227,058 |

STATE ASSESSORS' REPORT.

EXEMPT LIVESTOCK.

WALDO COUNTY.

| Towns. | YEARLINGS. | | SHEEP to the number of 35. | | SWINE to the number of 10. | | Total values as returned. |
|-----------------------|------------|----------|-------------------------------|----------|-------------------------------|----------|------------------------------|
| | No. | Value. | No. | Value. | No. | Value. | |
| Belfast..... | 217 | \$3,255 | 128 | \$512 | 163 | \$1,630 | \$5,397 |
| Belmont..... | 41 | 630 | 97 | 485 | 26 | 438 | 1,553 |
| Brooks..... | 88 | 1,890 | 175 | 728 | 84 | 1,575 | 4,193 |
| Burnham..... | 66 | 834 | 119 | 820 | 52 | 775 | 2,429 |
| Fraakfort..... | 76 | 1,320 | 176 | 1,672 | 32 | 570 | 3,562 |
| Freedom..... | 90 | 1,833 | 170 | 1,144 | 80 | 1,753 | 4,730 |
| Islesborough..... | 11 | 165 | 111 | 333 | 10 | 100 | 598 |
| Jackson..... | 112 | 1,410 | 199 | 1,770 | 87 | 1,185 | 4,365 |
| Knox..... | 173 | 1,978 | 344 | 2,441 | 122 | 1,953 | 6,372 |
| Liberty..... | 119 | 2,680 | 261 | 1,850 | 93 | 1,685 | 6,215 |
| Lincolville..... | 91 | 1,295 | 176 | 1,607 | 83 | 1,411 | 4,313 |
| Monroe..... | 136 | 1,271 | 594 | 3,412 | 114 | 1,526 | 6,209 |
| Montville..... | 180 | 4,004 | 140 | 967 | 103 | 2,381 | 7,352 |
| Morrill..... | 58 | 1,115 | 94 | 491 | 69 | 1,169 | 2,775 |
| Northport..... | 44 | 830 | 56 | 565 | 43 | 980 | 2,375 |
| Palermo..... | 188 | 3,300 | 289 | 1,965 | 141 | 2,745 | 8,010 |
| Prospect..... | 37 | 555 | 116 | 928 | 73 | 1,710 | 3,193 |
| Searsmont..... | 117 | 1,926 | 171 | 1,297 | 109 | 1,944 | 5,167 |
| Searsport..... | 40 | 800 | 50 | 500 | 20 | 300 | 1,600 |
| Stockton Springs..... | 70 | 1,050 | 100 | 500 | 36 | 360 | 1,910 |
| Swanville..... | 80 | 720 | 80 | 720 | 62 | 620 | 2,060 |
| Thorndike..... | 75 | 1,120 | 285 | 1,375 | 63 | 1,070 | 3,565 |
| Troy..... | 192 | 4,305 | 260 | 1,840 | 165 | 2,615 | 8,760 |
| Unity..... | 123 | 2,385 | 295 | 2,112 | 117 | 2,458 | 6,955 |
| Waldo..... | 98 | 1,960 | 161 | 1,600 | 66 | 1,188 | 4,748 |
| Winterport..... | 80 | 800 | 265 | 2,650 | 83 | 830 | 4,280 |
| | 2,602 | \$43,431 | 4,912 | \$34,284 | 2,096 | \$34,971 | \$112,686 |

STATE ASSESSORS' REPORT.

211

WASHINGTON COUNTY.

| Towns. | YEARLINGS. | | SHEEP to the number of 35. | | SWINE to the number of 10. | | Total values as returned. |
|---------------------|------------|----------|-------------------------------|----------|-------------------------------|----------|------------------------------|
| | No. | Value. | No. | Value. | No. | Value. | |
| Addison..... | 82 | \$820 | 47 | \$470 | 59 | \$590 | \$1,880 |
| Alexander..... | 64 | 942 | 68 | 354 | 31 | 455 | 1,751 |
| Baileyville..... | 31 | 465 | 59 | 590 | 36 | 720 | 1,775 |
| Baring..... | 27 | 405 | 80 | 640 | 28 | 560 | 1,605 |
| Beddington..... | 6 | 72 | | | | | 72 |
| Brookton..... | 25 | 500 | 14 | 112 | 11 | 110 | 722 |
| Calais..... | | | 22 | 110 | | | 110 |
| Centerville..... | | | | | | | None |
| Charlotte..... | 76 | 760 | 149 | 1,192 | 63 | 630 | 2,582 |
| Cherryfield..... | 41 | 615 | | | | | 615 |
| Columbia..... | 48 | 490 | 147 | 882 | 62 | 620 | 1,982 |
| Columbia Falls..... | 50 | 750 | 8 | 80 | 60 | 900 | 1,730 |
| Cooper..... | 20 | 292 | 58 | 832 | 25 | 311 | 1,435 |
| Crawford..... | 20 | | 29 | 145 | 10 | 200 | 345 |
| Cutler..... | | 200 | 65 | 325 | 13 | 130 | 655 |
| Danforth..... | 96 | 1,440 | 225 | 2,250 | 128 | 3,200 | 6,890 |
| Deblois..... | 4 | 40 | | | | | 40 |
| Dennysville..... | 46 | 690 | 39 | 390 | 56 | 840 | 1,920 |
| East Machias..... | 80 | 800 | 41 | 205 | 41 | 820 | 1,825 |
| Eastport..... | | | | | | | None |
| Edmunds..... | 44 | 880 | 147 | 1,029 | 46 | 690 | 2,599 |
| Forest City..... | 11 | 330 | 30 | 200 | 7 | 175 | 705 |
| Harrington..... | 45 | 900 | 218 | 1,744 | 28 | 700 | 3,344 |
| Jonesborough..... | 46 | 552 | 12 | 24 | 28 | 224 | 800 |
| Jonesport..... | 66 | 1,510 | 186 | 1,860 | 12 | 600 | 3,970 |
| Lubeo..... | 134 | 2,010 | 126 | 882 | 42 | 420 | 3,312 |
| Machias..... | | | 41 | 410 | 102 | 2,040 | 2,450 |
| Machiasport..... | 39 | 585 | 346 | 1,038 | 5 | 75 | 1,698 |
| Marion..... | 4 | 80 | 14 | 140 | 6 | 180 | 400 |
| Marshfield..... | 9 | 108 | | | | | 108 |
| Meddybemps..... | 2 | 20 | | | | | 20 |
| Milbridge..... | 46 | 690 | 65 | 325 | | | 1,015 |
| Northfield..... | 18 | 190 | | | 12 | 125 | 315 |
| Pembroke..... | 17 | 2,310 | 301 | 2,998 | 55 | 1,583 | 6,891 |
| Perry..... | 139 | 2,085 | 381 | 2,286 | 44 | 880 | 5,251 |
| Princeton..... | 47 | 940 | 179 | 1,790 | 91 | 1,820 | 4,550 |
| Robbinston..... | 102 | 1,020 | 370 | 2,960 | 77 | 770 | 4,750 |
| RoqueBluffs..... | 9 | 63 | 142 | 426 | 6 | 72 | 561 |
| Steubent..... | 89 | 890 | 151 | 755 | 13 | 130 | 1,775 |
| Talmadge..... | 10 | 150 | 148 | 1,184 | 8 | 80 | 1,414 |
| Topsfield..... | 130 | 1,300 | 350 | 1,750 | 81 | 810 | 3,860 |
| Trescott..... | 109 | 1,308 | 494 | 2,984 | 33 | 330 | 4,602 |
| Vanceboro..... | 11 | 225 | 47 | 695 | 32 | 855 | 1,775 |
| Waite..... | 25 | 225 | 159 | 404 | 16 | 205 | 834 |
| Wesley..... | 55 | 325 | 46 | 460 | 29 | 435 | 1,720 |
| Whiting..... | 29 | 435 | 132 | 792 | 29 | 370 | 1,597 |
| Whitneyville..... | 25 | 375 | | | | | 375 |
| PLANTATIONS. | | | | | | | |
| Codyville..... | 20 | 160 | 164 | 820 | 8 | 45 | 1,025 |
| Grand Lake Stream | 1 | 15 | | | | | 15 |
| No. 14..... | 15 | 180 | 12 | 75 | 2 | 20 | 275 |
| No. 21..... | 19 | 435 | 43 | 344 | 14 | 210 | 989 |
| | 2,032 | \$30,067 | 5,345 | \$36,932 | 1,449 | \$23,930 | \$90,929 |

STATE ASSESSORS' REPORT.

EXEMPT LIVESTOCK.

YORK COUNTY.

| TOWNS. | YEARLINGS. | | SHEEP to the number of 35. | | SWINE to the number of 10. | | Total values as returned. |
|-----------------------|------------|----------|-------------------------------|---------|-------------------------------|----------|------------------------------|
| | No. | Value. | No. | Value. | No. | Value. | |
| Acton..... | 100 | \$1,540 | 19 | \$95 | 49 | \$687 | \$2,322 |
| Alfred..... | 72 | 1,080 | 56 | 560 | 75 | 1,125 | 2,765 |
| Berwick..... | 110 | 1,955 | 59 | 523 | 132 | 2,954 | 5,432 |
| Biddeford..... | 117 | 1,755 | 25 | 250 | 68 | 1,360 | 3,365 |
| Buxton..... | 111 | 2,220 | 20 | 200 | 110 | 1,650 | 4,070 |
| Cornish..... | 186 | 5,265 | 15 | 230 | 124 | 2,640 | 8,135 |
| Dayton..... | 120 | 2,400 | 14 | 112 | 60 | 1,500 | 4,012 |
| Eliot..... | 109 | 1,635 | 36 | 180 | 45 | 450 | 2,265 |
| Hollis..... | 79 | 1,185 | 41 | 276 | 81 | 860 | 2,321 |
| Kennebunk..... | | | | | | | None |
| Kennebunkport..... | 56 | 840 | 8 | 80 | 35 | 700 | 1,620 |
| Kittery..... | 53 | 1,115 | | | 10 | 150 | 1,265 |
| Lebanon..... | 193 | 3,035 | 85 | 860 | 184 | 3,190 | 7,085 |
| Limerick..... | 90 | 2,700 | 48 | 192 | 101 | 1,010 | 3,902 |
| Limington..... | 152 | 2,295 | 44 | 246 | 107 | 1,515 | 4,056 |
| Lyman..... | 43 | 1,075 | 47 | 1,990 | 35 | 700 | 3,765 |
| Newfield..... | 84 | 1,685 | 49 | 350 | 29 | 615 | 2,650 |
| North Berwick..... | 67 | 1,005 | | | | | 1,005 |
| N. Kennebunkport..... | 109 | 1,635 | 46 | 230 | 53 | 2,000 | 3,865 |
| Old Orchard..... | | | | | | | None |
| Parsonsfield..... | 201 | 3,795 | 60 | 600 | 138 | 2,270 | 6,665 |
| Saco..... | 165 | 2,975 | 39 | 570 | 184 | 3,272 | 6,817 |
| Sanford..... | 35 | 945 | 24 | 168 | 52 | 520 | 1,633 |
| Shapleigh..... | 72 | 1,531 | 53 | 530 | 72 | 1,515 | 3,576 |
| South Berwick..... | 90 | 1,350 | | | | | 1,350 |
| Waterboro..... | 89 | 1,925 | 9 | 72 | 138 | 2,015 | 4,012 |
| Wells..... | 155 | 3,875 | 103 | 824 | 205 | 3,050 | 7,749 |
| York..... | 97 | 1,455 | 101 | 501 | 38 | 380 | 2,336 |
| | 2,755 | \$52,271 | 1,001 | \$9,639 | 2,125 | \$36,128 | \$98,038 |

The following recapitulation by counties gives the total number and total value of each class of exempt live stock, as returned by local assessors from every municipality in the State.

| COUNTIES. | ONE-YEAR-OLDS. | | SHEEP (to 35 in number). | | SWINE (to 10 in number). | | Total. |
|-------------------|----------------|-----------|-----------------------------|-----------|-----------------------------|-----------|-------------|
| | Number. | Value. | Number. | Value. | Number. | Value. | |
| Androscoggin..... | 2,244 | \$45,755 | 1,632 | \$15,920 | 1,742 | \$37,605 | \$99,280 |
| Aroostook..... | 7,147 | 81,409 | 22,397 | 137,081 | 10,845 | 116,337 | 334,827 |
| Cumberland..... | 3,017 | 62,825 | 1,484 | 15,127 | 2,866 | 54,221 | 132,173 |
| Franklin..... | 2,482 | 44,871 | 6,478 | 45,925 | 2,172 | 41,530 | 132,326 |
| Hancock..... | 1,550 | 24,972 | 4,491 | 26,359 | 1,228 | 17,396 | 68,727 |
| Kennebec..... | 4,543 | 83,711 | 5,164 | 43,019 | 3,940 | 76,588 | 203,318 |
| Knox..... | 1,322 | 23,996 | 2,209 | 11,963 | 923 | 16,854 | 52,813 |
| Lincoln..... | 1,539 | 34,309 | 1,868 | 14,027 | 1,053 | 21,993 | 70,329 |
| Oxford..... | 4,646 | 91,012 | 4,447 | 38,458 | 3,580 | 67,394 | 196,864 |
| Penobscot..... | 6,164 | 96,298 | 15,922 | 123,608 | 5,281 | 87,453 | 307,359 |
| Piscataquis..... | 1,736 | 28,099 | 5,642 | 37,290 | 2,174 | 33,784 | 99,173 |
| Sagadahoc..... | 899 | 15,683 | 941 | 8,832 | 373 | 7,079 | 31,594 |
| Somerset..... | 4,382 | 73,478 | 11,557 | 82,081 | 3,914 | 71,499 | 227,058 |
| Waldo..... | 2,602 | 43,431 | 4,912 | 34,284 | 2,096 | 34,971 | 112,686 |
| Washington..... | 2,032 | 30,067 | 5,345 | 36,932 | 1,449 | 23,930 | 90,929 |
| York..... | 2,755 | 52,271 | 1,001 | 9,639 | 2,125 | 36,128 | 98,038 |
| | 49,060 | \$832,187 | 95,490 | \$680,545 | 45,761 | \$744,762 | \$2,257,494 |

STATE ASSESSORS' REPORT.

VALUE OF TAXABLE LIVE STOCK.

The following table shows the recapitulation, by counties, of the value of taxable live stock, as returned by the different assessors, for the years 1917, 1918, 1919, 1920.

| Counties. | 1917 | 1918 | 1919 | 1920 |
|--------------------|--------------|--------------|--------------|--------------|
| Androscoggin | \$1,002,250 | \$1,243,154 | \$1,287,982 | \$1,224,379 |
| Aroostook | 2,737,098 | 3,113,323 | 3,090,118 | 3,250,545 |
| Cumberland | 1,365,213 | 1,577,684 | 1,582,830 | 1,631,930 |
| Franklin | 917,096 | 1,115,997 | 1,159,901 | 1,090,523 |
| Hancock | 496,796 | 553,572 | 544,311 | 570,749 |
| Kennebec | 1,531,492 | 1,824,915 | 1,912,848 | 1,912,016 |
| Knox | 469,192 | 546,385 | 556,912 | 564,160 |
| Lincoln | 604,833 | 752,640 | 767,135 | 757,227 |
| Oxford | 1,842,912 | 1,716,520 | 1,843,609 | 1,779,682 |
| Penobscot | 1,989,620 | 2,438,376 | 2,492,017 | 2,527,793 |
| Piscataquis | 565,200 | 647,229 | 661,763 | 677,579 |
| Sagadahoc | 292,285 | 377,209 | 401,950 | 419,326 |
| Somerset | 1,403,719 | 1,637,954 | 1,721,289 | 1,727,443 |
| Waldo | 998,205 | 1,207,374 | 1,229,996 | 1,226,500 |
| Washington | 554,919 | 644,666 | 659,715 | 649,012 |
| York | 980,780 | 1,225,160 | 1,221,416 | 1,237,802 |
| Total | \$17,251,610 | \$20,622,153 | \$21,133,792 | \$21,246,666 |

Taxes assessed upon the railroads doing business in the State of Maine for the year 1920.

| NAME OF RAILROAD. | Total miles. | Miles in Maine. | Total transportation receipts. | Transportation receipts per mile. | Transportation receipts in Maine. | Rate. | Excise tax. |
|---|--------------|-----------------|--------------------------------|-----------------------------------|-----------------------------------|-------|----------------|
| Bangor and Aroostook Railroad Company..... | | 658.57 | \$5,177,359.97 | \$7,861.51 | \$5,177,359.97 | .044 | \$232,981.20 |
| Boston and Maine Railroad..... | 2,257.85 | 161.13 | 70,703,814.10 | 31,314.66 | 5,045,731.17 | .054 | 277,515.21 |
| Bridgton and Saco River Railroad Company..... | | 21.23 | 88,263.57 | 4,157.49 | 88,263.57 | .024 | 1,985.93 |
| Canadian Pacific Railroad Company..... | 13,388.50 | 233.70 | 163,690,351.80 | 12,226.19 | 2,857,255.93 | .054 | 157,149.08 |
| Georges Valley Railroad Company..... | | 8.50 | 12,110.68 | 1,424.78 | 12,110.68 | .004 | 60.55 |
| Grand Trunk Railway Company of Canada..... | 172.21 | 89.48 | 3,215,246.55 | 18,670.49 | 1,670,635.45 | .054 | 91,884.95 |
| Kennebec Central Railroad Company..... | | 5. | 15,246.84 | 3,049.36 | 15,246.84 | .014 | 228.70 |
| Knox Railroad Company..... | | 8.50 | 14,577.13 | 1,714.95 | 14,577.13 | .004 | 109.33 |
| Lime Rock Railroad Company..... | | 6.36 | 93,076.96 | 14,634.74 | 93,076.96 | .03 | 2,792.31 |
| Maine Central Railroad Company..... | 1,216.41 | 1,022.73 | 17,211,500.84 | 14,149.42 | 14,471,036.32 | .054 | 795,906.80 |
| Monson Railroad Company..... | | 8.16 | 12,227.63 | 1,498.48 | 12,227.63 | .004 | 61.14 |
| Portland Terminal Company..... | | 32.34 | 75,634.59 | 2,338.73 | 75,634.59 | .014 | 945.43 |
| Sandy River and Rangeley Lakes Railroad..... | | 104.28 | 348,239.26 | 3,339.46 | 348,239.26 | .014 | 6,094.19 |
| Wiscasset, Waterville & Farmington Railway Company..... | | 43.50 | 95,481.11 | 2,194.96 | 95,481.11 | .01 | 954.81 |
| York Harbor and Beach Railroad Company..... | | 11.53 | 134,872.44 | 11,697.52 | 134,872.44 | .054 | 7,417.98 |
| | | | | | \$30,111,749.05 | | \$1,576,087.61 |

Taxes assessed upon the street railroads doing business in the State of Maine for the year 1920.

| NAME OF STREET RAILROAD. | Total miles. | Miles in Maine. | Total transportation receipts. | Transportation receipts per mile. | Transportation receipts in Maine. | Rate. | Excise tax. |
|--|--------------|-----------------|--------------------------------|-----------------------------------|-----------------------------------|-------|--------------|
| Androscoggin Electric Company..... | | 34.92 | \$225,551.66 | \$6,459.09 | \$225,551.66 | .01½ | \$3,947.15 |
| Aroostook Valley Railroad Company..... | | 31.99 | 120,776.12 | 3,775.43 | 120,776.12 | .01 | 1,207.76 |
| Atlantic Shore Railway..... | | 49.93 | 176,516.71 | 3,535.28 | 176,516.71 | .01 | 1,765.17 |
| Bangor Railway and Electric Company..... | | 56.97 | 486,175.90 | 8,533.89 | 486,175.90 | .02½ | 10,938.96 |
| Benton and Fairfield Railway Company..... | | 4.12 | 6,648.46 | 1,613.70 | 6,648.46 | .00½ | 33.24 |
| Biddeford and Saco Railroad Company..... | | 7.611 | 97,256.14 | 12,778.36 | 97,256.14 | .03½ | 3,160.82 |
| Calais Street Railway..... | 7. | 4. | 44,427.73 | 6,346.81 | 25,387.24 | .01½ | 444.28 |
| Cumberland County Power and Light Company..... | | 80.96 | 1,480,461.40 | 18,286.33 | 1,480,461.40 | .04 | 59,218.46 |
| Fairfield and Shawmut Company..... | | 3.1 | 8,597.37 | 2,773.34 | 8,597.37 | .00½ | 64.48 |
| Knox County Electric Company..... | | 21.47 | 149,301.57 | 6,953.96 | 149,301.57 | .01½ | 2,612.78 |
| Lewiston, Augusta & Waterville Street Railway..... | | 154.042 | 787,725.31 | 5,113.70 | 787,725.31 | .01½ | 11,815.88 |
| Portsmouth, Dover & York Street Railway..... | 39.76 | 36.98 | 191,473.01 | 4,815.71 | 178,084.96 | .01½ | 2,226.06 |
| Somerset Traction Company..... | | 12.20 | 31,283.60 | 2,564.22 | 31,283.60 | .00½ | 234.63 |
| The Androscoggin & Kennebec Railway Company..... | | 145.771 | 264,255.95 | 1,812.81 | 264,255.95 | .00½ | 1,321.28 |
| Waterville, Fairfield & Oakland Railway..... | | 11.20 | 123,385.86 | 11,016.59 | 123,385.86 | .03 | 3,701.58 |
| | | | | | \$4,161,408.25 | | \$102,692.53 |

TAXES ASSESSED ON INSURANCE COMPANIES FOR THE YEAR 1920.

MAINE MUTUAL FIRE COMPANIES.

| | Location. | Tax. |
|--|-----------------|------------|
| Aroostook County Patrons Mutual Fire Insurance Company | Houlton | 0 |
| Aroostook Mutual Fire Insurance Company | Presque Isle | \$34 70 |
| Boothbay Mutual Fire Insurance Company | Boothbay | 05 |
| Brunswick Farmers Mutual Fire Insurance Company | Brunswick | 0 |
| Cape Elizabeth & Scarboro Mutual Fire Ins. Co. | Portland | 11 |
| Casco Mutual Fire Insurance Company | Casco | 0 |
| Citizens Mutual Fire Insurance Company | Bristol | 2 43 |
| Cumberland Mutual Fire Insurance Company | Cumberland Ctr. | 50 |
| Danville Mutual Fire Insurance Company | Auburn | 04 |
| Dirigo Mutual Fire Insurance Company | Gorham | 69 14 |
| Dresden Mutual Fire Insurance Company | Dresden | 0 |
| Edgecomb Mutual Fire Insurance Company | Edgecomb | 14 |
| Eliot & Kittery Mutual Fire Insurance Company | Eliot | 0 |
| Falmouth Mutual Fire Insurance Company | Falmouth | 4 62 |
| Farmington Mutual Fire Insurance Company | Farmington | 08 |
| Fayette Mutual Fire Insurance Company | Fayette | 0 |
| Freeport & Yarmouth Mutual Fire Insurance Co. | Freeport | 24 |
| Fryeburg Mutual Fire Insurance Company | Fryeburg | 50 |
| Gardiner & Richmond Mutual Fire Insurance Co. | Gardiner | 11 |
| Gorham Farmers Mutual Fire Insurance Company | Gorham | 0 |
| Gray & New Gloucester Mutual Fire Insurance Co. | New Gloucester | 32 |
| Hampden Mutual Fire Insurance Company | Hampden | 0 |
| Harpwell Mutual Fire Insurance Company | Harpwell | 43 |
| Harrison Mutual Fire Insurance Company | Harrison | 49 23 |
| Jay Mutual Fire Insurance Company | Jay | 31 |
| Jefferson Farmers Mutual Fire Insurance Company | Jefferson | 0 |
| Kennebunk Farmers Mutual Fire Insurance Company | Kennebunk | 0 |
| Litchfield Mutual Fire Insurance Company | Litchfield | 0 |
| Lovell Mutual Fire Insurance Company | Lovell | 14 |
| Maine Cannery Mutual Fire Insurance Company | Portland | 375 07 |
| Maine Farmers Mutual Fire Insurance Company | Lisbon Falls | 27 11 |
| Medomak Mutual Fire Insurance Company | Waldoboro | 0 |
| Mercantile & Manufacturers Mutual Fire Ins. Co. | Portland | 243 66 |
| Mutual Fire Insurance Company | Saco | 344 20 |
| Narragansett Mutual Fire Insurance Company | Gorham | 24 99 |
| Newburg Mutual Fire Insurance Company | Newburg | 0 |
| Newcastle Mutual Fire Insurance Company | Newcastle | 0 |
| New Portland Mutual Fire Insurance Company | New Portland | 71 |
| North Yarmouth Mutual Fire Insurance Company | North Yarmouth | 0 |
| Northern Maine Patrons Mutual Fire Insurance Co. | Presque Isle | 0 |
| Oxford County P of H Mutual Fire Insurance Co. | South Paris | 15 44 |
| Patrons Androscoggin Mutual Fire Insurance Co. | Auburn | 14 03 |
| Pine Tree State Mutual Fire Insurance Company | Augusta | 20 |
| Pittston & Whitefield Mutual Fire Insurance Co. | Pittston | 2 34 |
| Sagadahoc Mutual Fire Insurance Company | Bowdoinham | 0 |
| Union Farmers Mutual Fire Insurance Co. | Union | 0 |
| Warren Farmers Mutual Fire Insurance Company | Warren | 07 |
| West Bangor & Hermon Mutual Fire Insurance Co. | Hermon | 0 |
| West Gardiner Mutual Fire Insurance Company | West Gardiner | 29 |
| Wilton Mutual Fire Insurance Company | Wilton | 74 |
| Windham Mutual Fire Insurance Company | Windham | 49 |
| Woolwich Mutual Fire Insurance Company | Woolwich | 0 |
| York County Mutual Fire Insurance Company | Buxton | 0 |
| | | \$1,212 43 |

MAINE STOCK MARINE COMPANIES

| Name of Company. | Location. | Tax. |
|-----------------------------|-----------|------------|
| Merchants Insurance Company | Bangor | \$3,018 75 |
| Union Insurance Company | Bangor | 1,403 84 |
| | | \$4,422 59 |

TAXES ASSESSED ON INSURANCE COMPANIES FOR THE YEAR 1920

Continued.

FIRE AND MARINE COMPANIES OF OTHER STATES.

| Name of Company. | Location. | Tax. |
|---|-------------------------|--------------------|
| Aetna Insurance Company | Hartford, Conn. | \$5,102 55 |
| Agricultural Insurance Company | Watertown, N. Y. | 472 36 |
| Alliance Insurance Company | Philadelphia, Pa. | 574 09 |
| American Alliance Insurance Company | New York, N. Y. | 68 75 |
| American Central Insurance Co. | St. Louis, Mo. | 699 23 |
| American Druggist's Fire Insurance Co. | Cincinnati, Ohio | 151 04 |
| American Eagle Fire Insurance Company..... | New York, N. Y. | 293 34 |
| American Insurance Company | Newark, N. J. | 704 78 |
| Automobile Insurance Company | Hartford, Conn. | 800 26 |
| Boston Insurance Company | Boston, Mass. | 3,723 10 |
| Caledonian-American Insurance Company | New York, N. Y. | 4 71 |
| Camden Fire Insurance Association | Camden, N. J. | 461 93 |
| Citizens' Insurance Company | St. Louis, Mo. | 590 70 |
| Columbia Insurance Company | Jersey City, N. J. | 149 55 |
| Commerce Insurance Company | Albany, N. Y. | 153 22 |
| Commercial Union Fire Insurance Company | New York, N. Y. | 66 43 |
| Commonwealth Insurance Company | New York, N. Y. | 384 90 |
| Connecticut Fire Insurance Company | Hartford, Conn. | 687 39 |
| Continental Insurance Company | New York, N. Y. | 2,133 33 |
| Detroit Fire & Marine Insurance Company | Detroit, Mich. | 284 66 |
| Equitable Fire & Marine Insurance Co. | Providence, R. I. | 105 51 |
| Federal Insurance Company | Jersey City, N. J. | 185 88 |
| Fidelity-Phenix Fire Insurance Company | New York, N. Y. | 1,880 29 |
| Fire Association | Philadelphia, Pa. | 1,642 78 |
| Fireman's Fund Insurance Company | San Francisco, Cal. .. | 2,020 68 |
| Firemen's Insurance Company | Newark, N. J. | 839 53 |
| Franklin Fire Insurance Company | Philadelphia, Pa. | 1,796 46 |
| Girard Fire & Marine Insurance Company | Philadelphia, Pa. | 406 42 |
| Glens Falls Insurance Company | Glens Falls, N. Y. | 393 23 |
| Granite State Fire Insurance Company | Portsmouth, N. H. | 1,992 41 |
| Great American Insurance Company | New York, N. Y. | 1,871 53 |
| Hanover Fire Insurance Company | New York, N. Y. | 514 89 |
| Hartford Fire Insurance Company | Hartford, Conn. | 4,497 10 |
| Home Fire & Marine Insurance Company | San Francisco, Cal. .. | 339 33 |
| Home Insurance Company | New York, N. Y. | 4,619 66 |
| Imperial Assurance Company | New York, N. Y. | 89 29 |
| Insurance Company of North America | Philadelphia, Pa. | 4,289 55 |
| Insurance Co. of State of Pennsylvania | Philadelphia, Pa. | 558 54 |
| Maryland Motor Car | Wilmington, Del. | 7 42 |
| Massachusetts Fire & Marine Insurance Co. | Boston, Mass. | 230 21 |
| Mercantile Insurance Company of America | New York, N. Y. | 214 17 |
| Michigan Fire & Marine Insurance Company | Detroit, Mich. | 250 62 |
| National Fire Insurance Company | Hartford, Conn. | 2,962 67 |
| National Liberty Insurance Co. of America | New York, N. Y. | 1,624 89 |
| National Union Fire Insurance Company | Pittsburg, Pa. | 486 90 |
| Newark Fire Insurance Company | Newark, N. J. | 315 18 |
| New Hampshire Fire Insurance Company | Manchester, N. H. | 1,337 87 |
| Niagara Fire Insurance Company | New York, N. Y. | 1,440 57 |
| Old Colony Insurance Company | Boston, Mass. | 408 08 |
| Orient Insurance Company | Hartford, Conn. | 436 05 |
| Pennsylvania Fire Insurance Company | Philadelphia, Pa. | 1,053 35 |
| Phoenix Insurance Company | Hartford, Conn. | 1,473 14 |
| Providence Washington Insurance Company | Providence, R. I. | 1,943 82 |
| Queen Insurance Company of America | New York, N. Y. | 1,256 12 |
| Rhode Island Insurance Company | Providence, R. I. | 978 25 |
| Security Insurance Company | New Haven, Conn. | 526 40 |
| Springfield Fire & Marine Insurance Co. | Springfield, Mass. | 2,439 60 |
| Standard Fire Insurance Company | Hartford, Conn. | 356 00 |
| Star Insurance Company of America | New York, N. Y. | 116 37 |
| St. Paul Fire & Marine Insurance Company | St. Paul, Minn. | 889 54 |
| United States Fire Insurance Company | New York, N. Y. | 215 99 |
| United States Lloyds, Inc. | New York, N. Y. | 136 90 |
| Washington Marine Insurance Company | New York, N. Y. | 39 52 |
| Westchester Fire Insurance Company | New York, N. Y. | 1,094 47 |
| | | \$67,783 95 |

TAXES ASSESSED ON INSURANCE COMPANIES FOR THE YEAR 1920
Continued.

MUTUAL FIRE COMPANIES OF OTHER STATES.

FACTORY MUTUALS.

| Name of Company. | Location. | Tax. |
|---|------------------------|------------|
| American Mutual Fire Insurance Company | Providence, R. I. | \$73 45 |
| Arkwright Mutual Fire Insurance Company | Boston, Mass. | 272 58 |
| Blackstone Mutual Fire Insurance Company | Providence, R. I. | 170 09 |
| Boston Manufacturers Mutual Fire Ins. Co. | Boston, Mass. | 274 72 |
| Cotton & Woolen Manufacturers Mutual Insurance Company | Boston, Mass. | 51 10 |
| Enterprise Mutual Fire Insurance Company | Providence, R. I. | 71 97 |
| Fall River Manufacturers Mutual Ins. Co. | Fall River, Mass. | 96 21 |
| Firemens Mutual Insurance Company | Providence, R. I. | 238 55 |
| Hope Mutual Fire Insurance Company | Providence, R. I. | 57 34 |
| Industrial Mutual Insurance Company | Boston, Mass. | 19 47 |
| Keystone Mutual Fire Insurance Company | Philadelphia, Pa. | 25 82 |
| Manton Mutual Fire Insurance Company | Philadelphia, Pa. | 17 42 |
| Manufacturers Mutual Fire Insurance Co. | Providence, R. I. | 140 98 |
| Mechanics Mutual Fire Insurance Co. | Providence, R. I. | 92 29 |
| Mercantile Mutual Fire Insurance Co. | Providence, R. I. | 14 07 |
| Merchants Mutual Fire Insurance Co. | Providence, R. I. | 96 82 |
| Narragansett Mutual Fire Insurance Co. | Providence, R. I. | 3 31 |
| National Mutual Assurance Co. | Philadelphia, Pa. | 0 |
| Paper Mill Mutual Fire Insurance Co. | Boston, Mass. | 54 89 |
| Philadelphia Manufacturers Mutual Fire Insurance Company | Philadelphia, Pa. | 64 80 |
| Rhode Island Mutual Fire Insurance Co. | Providence, R. I. | 178 18 |
| Rubber Manufacturers Mutual Insurance Co. | Boston, Mass. | 45 08 |
| Standard Mutual Fire Insurance Co. | Philadelphia, Pa. | 9 79 |
| State Mutual Fire Insurance Company | Providence, R. I. | 234 02 |
| What Cheer Mutual Fire Insurance Company | Providence, R. I. | 64 97 |
| Worcester Manufacturers Mutual Ins. Co. | Worcester, Mass. | 150 25 |
| | | \$2,517 67 |

OTHER MUTUALS.

| Name of Company. | Location. | Tax. |
|---|-------------------------|------------|
| Berkshire Mutual Fire Insurance Company | Pittsfield, Mass. | \$271 52 |
| Central Manufacturers Mutual Ins. Co. | Van Wert, Ohio | 390 32 |
| Dorchester Mutual Fire Insurance Co. | Boston, Mass. | 51 22 |
| Fitchburg Mutual Fire Insurance Co. | Fitchburg, Mass. | 233 86 |
| Grain Dealers Mutual Fire Insurance Co. | Boston, Mass. | 538 73 |
| Holyoke Mutual Fire Insurance Company | Salem, Mass. | 485 65 |
| Indiana Lumbermen's Mutual Insurance Co. | Indianapolis, Ind. | 346 86 |
| Lumber Mutual Fire Insurance Company | Boston, Mass. | 496 88 |
| Lumbermen's Mutual Insurance Company | Mansfield, Ohio | 686 77 |
| Merchants & Farmers Mutual Fire Ins. Co. | Worcester, Mass. | 116 36 |
| Merrimack Mutual Fire Insurance Company | Andover, Mass. | 476 31 |
| Middlesex Mutual Fire Insurance Company | Concord, Mass. | 503 90 |
| Millers Mutual Fire Insurance Company | Harrisburg, Pa. | 48 87 |
| Ohio Farmers Insurance Company | Leroy, Ohio | 0 |
| Pawtucket Mutual Fire Insurance Co. | Pawtucket, R. I. | 305 24 |
| Pennsylvania Lumbermen's Mutual Ins. Co. | Philadelphia, Pa. | 342 04 |
| Phenix Mutual Fire Insurance Company | Concord, N. H. | 87 23 |
| Providence Mutual Fire Insurance Co. | Providence, R. I. | 142 00 |
| Quincy Mutual Fire Insurance Company | Quincy, Mass. | 389 98 |
| Traders & Mechanics Insurance Company | Lowell, Mass. | 379 16 |
| United Mutual Fire Insurance Company | Boston, Mass. | 286 85 |
| Vermont Mutual Fire Insurance Company | Montpelier, Vt. | 1,025 47 |
| Worcester Mutual Fire Insurance Company | Worcester, Mass. | 125 08 |
| | | \$7,725 25 |

TAXES ASSESSED ON INSURANCE COMPANIES FOR THE YEAR 1920

Continued.

FIRE AND MARINE COMPANIES OF FOREIGN COUNTRIES
UNITED STATES BRANCHES

| Name of Company. | Location. | Tax. |
|---|--------------------------------------|-------------|
| Atlas Assurance Co., Ltd. | 100 William St., N. Y. | \$698 16 |
| British American Assurance Co. | Toronto, Canada | 211 28 |
| Caledonian Insurance Co. | 50 Pine St., N. Y. | 500 55 |
| Commercial Union Assurance Co. | 55 John St., N. Y. | 1,356 39 |
| Eagle, Star & British Dominions Ins. Co. | 123 William St., N. Y. | 229 75 |
| Indemnity Mutual Marine Assurance Co. | 3 So. William St., N. Y. | 11 69 |
| Liverpool & London & Globe Ins. Co. | 80 William St., N. Y. | 2,498 18 |
| London Assurance Corporation | 84 William St., N. Y. | 682 85 |
| London & Lancashire Fire Ins. Co., Ltd. | Hartford, Conn. | 379 69 |
| Nationale Fire Insurance Co. | Providence, R. I. | 463 34 |
| North British & Mercantile Ins. Co. | 76 William St., N. Y. | 1,774 24 |
| Northern Assurance Co., Ltd. | 65 John St., N. Y. | 706 20 |
| Northern Insurance Company | 123 William St., N. Y. | 134 04 |
| Norwich Union Fire Insurance Society | 69 John St., N. Y. | 784 25 |
| Palatine Insurance Co., Ltd. | 55 John St., N. Y. | 248 18 |
| Patriotic Assurance Co., Ltd. | 54 Pine St., N. Y. | 80 93 |
| Phenix Fire Insurance Co. | Providence, R. I. | 451 62 |
| Phenix Assurance Co., Ltd. | 100 William St., N. Y. | 554 53 |
| Royal Exchange Assurance | 92 William St., N. Y. | 493 31 |
| Royal Insurance Co., Ltd. | 85 Water St., Boston. | 2,197 71 |
| Scandinavian American Assurance Corp. | 37 Wall St., N. Y. | 216 11 |
| Scottish Union & National Ins. Co. | Hartford, Conn. | 700 62 |
| State Assurance Co., Ltd. | Hartford, Conn. | 51 69 |
| Sun Insurance Office | 54 Pine St., N. Y. | 517 01 |
| Union Assurance Society, Ltd. | 55 John St., N. Y. | 68 67 |
| Union Fire Insurance Company | Providence, R. I. | 386 84 |
| Union Insurance Society of Canton, Ltd. | 175 W. Jackson St., Chicago, Ill. | 150 02 |
| Union Marine Insurance Co., Ltd. | 27 William St., N. Y. | 0 |
| Union & Phenix Espanol Insurance Co. | 123 William St., N. Y. | 263 53 |
| Urbaine Fire Insurance Company | 123 William St., N. Y. | 362 80 |
| Warsaw Fire Insurance Company | 123 William St., N. Y. | 29 03 |
| Western Assurance Company | Toronto, Canada | 349 41 |
| | | \$17,502 54 |

RECIPROCAL AND INTER-INSURERS EXCHANGES

| | |
|---|----------|
| Canners Exchange, Subscribers at Warner Inter-Insurance Bureau, 104 So. Michigan Ave., Chicago, Ill. | \$23 91 |
| Subscribers at Druggists Indemnity Exchange, H. W. Eddy, Attorney, St. Louis, Mo. | 12 40 |
| Subscribers at Hardware Underwriters, Leon D. Nish, Inc., Attorney, Elgin, Ill. | 4 80 |
| Illinois Automobile Insurance Exchange, F. S. Larison, Attorney, Bloomington, Ill. | 0 |
| Lumbermen's Underwriting Alliance, Kansas City, Mo. | 244 04 |
| Manufacturing Lumbermen's Underwriters, Kansas City, Mo. | 185 46 |
| Wholesale Grocery Subscribers at Warner Inter-Insurance Bureau Lansing B. Warner, Inc., Attorney, Chicago, Ill. | 33 38 |
| | \$503 99 |

TAXES ASSESSED ON INSURANCE COMPANIES FOR THE YEAR 1920

Continued.

LIFE INSURANCE COMPANIES

| Name of Company. | Location. | Tax. |
|---|-------------------------|--------------|
| Aetna Life Insurance Company | Hartford, Conn. | \$899 41 |
| Berkshire Life Insurance Company | Pittsfield, Mass. | 208 09 |
| Columbian National Life Insurance Co. | Boston, Mass. | 666 98 |
| Connecticut General Life Insurance Co. | Hartford, Conn. | 852 49 |
| Connecticut Mutual Life Insurance Company | Hartford, Conn. | 2,257 69 |
| Equitable Life Assurance Society | New York, N. Y. | 5,241 16 |
| Fidelity Mutual Life Insurance Co. | Philadelphia, Pa. | 1,293 37 |
| Home Life Insurance Company | New York, N. Y. | 1,610 89 |
| John Hancock Mutual Life Insurance Co. | Boston, Mass. | 1,033 96 |
| Maine Indemnity Company | Lewiston, Maine | 244 69 |
| Maryland Assurance Corporation | Baltimore, Md. | 1 39 |
| Massachusetts Mutual Life Insurance Co. | Springfield, Mass. | 3,595 24 |
| Metropolitan Life Insurance Company | New York, N. Y. | 25,660 04 |
| Mutual Benefit Life Insurance Co. | Newark, N. J. | 4,238 98 |
| Mutual Life Insurance Company | New York, N. Y. | 7,086 44 |
| National Life Insurance Company | Montpelier, Vt. | 1,495 22 |
| New England Mutual Life Insurance Company | Boston, Mass. | 4,112 21 |
| New York Life Insurance Company | New York, N. Y. | 9,297 47 |
| Northwestern Mutual Life Insurance Co. | Milwaukee, Wis. | 4,954 61 |
| Penn Mutual Life Insurance Company | Philadelphia, Pa. | 5,564 85 |
| Phoenix Mutual Life Insurance Company | Hartford, Conn. | 1,846 36 |
| Provident Life & Trust Company | Philadelphia, Pa. | 3,635 96 |
| Prudential Insurance Company of America | Newark, N. J. | 11,422 49 |
| Security Mutual Life Insurance Company | Binghamton, N. Y. | 264 84 |
| Travelers Insurance Company | Hartford, Conn. | 3,531 21 |
| Union Central Life Insurance Company | Cincinnati, Ohio | 1,087 32 |
| Union Mutual Life Insurance Company | Portland, Maine | 7,794 86 |
| United Life and Accident Insurance Co. | Concord, N. H. | 363 94 |
| United States Life Insurance Company | New York, N. Y. | 10 31 |
| | | \$110,172 47 |

TAXES ASSESSED ON INSURANCE COMPANIES FOR THE YEAR 1920

Continued.

MISCELLANEOUS COMPANIES.

| Name of Company. | Location. | Tax. |
|--|-------------------------|-------------|
| Augusta Mutual Plate Glass Insurance Co. | Augusta, Maine | \$86 83 |
| Aetna Casualty & Surety Company | Hartford, Conn. | 314 54 |
| Aetna Life Ins. Co. (Accident Dept.) | Hartford, Conn. | 2,174 15 |
| American Credit-Indemnity Co. | New York, N. Y. | 105 57 |
| American Mutual Liability Ins. Co. | Boston, Mass. | 4,554 77 |
| American Surety Company of New York | New York, N. Y. | 426 85 |
| Brotherhood Accident Company | Boston, Mass. | 25 06 |
| Columbian National Life Insurance Co. | Boston, Mass. | 1,475 38 |
| Commercial Casualty Insurance Company | Newark, N. J. | 0 |
| Commonwealth Casualty Company | Philadelphia, Pa. | 17 33 |
| Connecticut General Life Insurance Co. | Hartford, Conn. | 31 33 |
| Continental Casualty Company | Hammond, Ind. | 544 87 |
| Eastern Casualty Insurance Company | Boston, Mass. | 1,011 61 |
| Employers Indemnity Corporation | Kansas City, Mo. | 56 95 |
| Employers Liability Assurance Corporation | Boston, Mass. | 10,057 47 |
| Equitable Accident Company | Boston, Mass. | 0 |
| Equitable Life Ins. Co. (Accident Dept.) | New York, N. Y. | 90 |
| Federal Casualty Company | Detroit, Mich. | 93 41 |
| Federal Mutual Liability Insurance Co. | Boston, Mass. | 1,225 32 |
| Fidelity & Casualty Company | New York, N. Y. | 650 23 |
| Fidelity & Deposit Company | Baltimore, Md. | 188 24 |
| General Accident Fire & Life Assurance Corpora- tion, Ltd. | Philadelphia, Pa. | 256 67 |
| Globe Indemnity Company | New York, N. Y. | 245 18 |
| Great Eastern Casualty Company | New York, N. Y. | 81 08 |
| Hartford Accident & Indemnity Company | Hartford, Conn. | 454 78 |
| Hartford Steam Boiler Inspection & Insurance Company | Hartford, Conn. | 380 64 |
| Inter-Ocean Casualty Company | Indianapolis, Ind. | 38 58 |
| Liberty Mutual Insurance Company | Boston, Mass. | 1,266 88 |
| Lloyds Plate Glass Insurance Company | New York, N. Y. | 65 42 |
| London & Lancashire Indemnity Company | New York, N. Y. | 78 86 |
| London Guarantee & Accident Company | Chicago, Ill. | 457 49 |
| Loyal Protective Insurance Company | Boston, Mass. | 828 87 |
| Lumber Mutual Casualty Insurance Company | New York, N. Y. | 31 92 |
| Maryland Assurance Corporation (Accident) | Baltimore, Md. | 64 82 |
| Maryland Casualty Company | Baltimore, Md. | 1,471 22 |
| Masonic Protective Association | Worcester, Mass. | 891 35 |
| Massachusetts Accident Company | Boston, Mass. | 423 59 |
| Massachusetts Bonding & Insurance Co. | Boston, Mass. | 682 37 |
| Metropolitan Casualty Insurance Company | New York, N. Y. | 39 37 |
| Metropolitan Life Insurance Company (Accident Dept.) | New York, N. Y. | 0 |
| National Casualty Company | Detroit, Mich. | 29 38 |
| National Surety Company | New York, N. Y. | 343 47 |
| New Amsterdam Casualty Company | New York, N. Y. | 2 81 |
| New Jersey Fidelity & Plate Glass Ins. Co. | Newark, N. J. | 70 37 |
| New York Plate Glass Insurance Co. | New York, N. Y. | 35 97 |
| North American Accident Insurance Co. | Chicago, Ill. | 44 81 |
| Ocean Accident & Guarantee Corporation, Ltd. | New York, N. Y. | 1,023 68 |
| Peerless Casualty Company | Keene, N. H. | 827 44 |
| Preferred Accident Insurance Company | New York, N. Y. | 210 52 |
| Red Men's Fraternal Accident Association of America | Westfield, Mass. | 4 00 |
| Ridgely Protective Association | Worcester, Mass. | 843 30 |
| Royal Indemnity Company | New York, N. Y. | 1,051 29 |
| Security Mutual Casualty Company | Chicago, Ill. | 76 21 |
| Standard Accident Insurance Company | Detroit, Mich. | 784 80 |
| Travelers Indemnity Company | Hartford, Conn. | 375 05 |
| Travelers Insurance Co. (Accident Dept.) | Hartford, Conn. | 5,280 69 |
| United States Casualty Company | New York, N. Y. | 45 86 |
| United States Fidelity & Guaranty Co. | Baltimore, Md. | 2,393 40 |
| Western Live Stock Insurance Company | Peoria, Ill. | 11 52 |
| | | \$44,243 97 |

STATE ASSESSORS' REPORT.

223

TAXES ASSESSED ON INSURANCE COMPANIES FOR THE YEAR 1920
Concluded.

ASSESSMENT CASUALTY COMPANIES.

| Name of Company. | Location. | Tax. |
|---|-------------------------|------------------|
| Fraternal Health & Accident Association | Richmond, Maine | \$1,191 38 |
| Prudential Health & Accident Ins. Co. | Bingham, Maine | 89 99 |
| Fraternal Protective Association, Inc. | Boston, Mass. | 183 77 |
| Masonic Mutual Accident Co. | Springfield, Mass. | 375 58 |
| Vermont Accident Ins. Co. | Rutland, Vt. | 6 85 |
| | | <hr/> \$1,847 57 |

RECAPITULATION.

| | |
|--|--------------------|
| Maine Mutual Fire Companies | \$1,212 43 |
| Maine Stock Marine Companies | 4,422 59 |
| Fire & Marine Companies of Other States | 67,783 95 |
| Mutual Fire Companies of Other States, Factory Mutuals | 2,517 67 |
| Mutual Fire Companies of Other States, Other Mutuals | 7,725 25 |
| Fire & Marine Companies of Foreign Countries | 17,502 54 |
| Inter-Insurers Exchanges | 503 99 |
| Life Insurance Companies | 110,172 47 |
| Miscellaneous Companies | 44,243 97 |
| Assessment Casualty Companies | 1,847 57 |
| | <hr/> \$257,932 43 |

TAXES ASSESSED UPON THE SEVERAL TELEPHONE COMPANIES DOING
BUSINESS IN THE STATE OF MAINE FOR THE YEAR 1920.

| Name of Company | Gross receipts | Rate | Tax |
|--|----------------|------|--------------|
| Aroostook Telephone & Telegraph Company | \$231,001 56 | .04½ | \$10,895 07 |
| Athens Telephone Company | 1,860 77 | .01½ | 23 26 |
| Baldwin and Sebago Telephone Company | 3,328 81 | .01¾ | 41 61 |
| Cambridge Telephone Company | 2,002 06 | .01¾ | 25 03 |
| Center Lincolnville Telephone Company | 3,445 47 | .01¾ | 43 07 |
| China Telephone Company | 5,779 00 | .01½ | 86 69 |
| Citizens Telephone Company | 1,279 93 | .01¾ | 16 00 |
| Denmark Telephone Company | 2,079 32 | .01¾ | 25 99 |
| Eastern Telephone Company | 2,652 65 | .01¾ | 33 16 |
| Eastern Telephone & Telegraph Company | 10,807 54 | .01¾ | 189 13 |
| Equalized Telephone Association | 1,133 33 | .01¾ | 14 17 |
| Eustis Telephone Company | 3,705 73 | .01¾ | 46 32 |
| Fort Kent Telephone Company | 9,085 02 | .01½ | 136 28 |
| Franklin Farmers Co-operative Telephone Co. | 12,134 62 | .01¾ | 212 36 |
| Hampden Telephone Company | 1,949 79 | .01¾ | 24 37 |
| Harmony & Wellington Telephone Company.... | 2,971 94 | .01¾ | 37 15 |
| Hartland & St. Albans Telephone Company | 7,062 80 | .01½ | 105 94 |
| Hebron's Home Telephone Company | 3,971 52 | .01¾ | 49 64 |
| Katahdin Farmers Telephone Company | 26,697 23 | .02 | 533 94 |
| Kennebec Farm & City Telephone Company | 1,294 29 | .01¾ | 16 18 |
| Knox & Montville Telephone Company | 2,017 68 | .01¾ | 25 22 |
| Lagrange & Medford Telephone Company | 3,403 40 | .01¾ | 42 54 |
| Lee Telephone Company | 1,732 81 | .01¾ | 21 66 |
| Leeds Telephone Association | 1,352 26 | .01¾ | 16 90 |
| Levant Telephone Company | 2,823 67 | .01¾ | 35 30 |
| Lewiston, Greene & Monmouth Telephone Co.... | 19,090 77 | .01¾ | 334 09 |
| Liberty & Belfast Tel. & Tel. Co. | 5,068 77 | .01½ | 75 88 |
| Lovell United Tel. & Tel. Co. | 4,500 00 | .01¾ | 56 25 |
| Maine Telephone & Telegraph Company | 159,325 75 | .03½ | 5,576 40 |
| Monroe & Brooks Telephone Company | 1,692 36 | .01¾ | 21 15 |
| Moosehead Telephone & Telegraph Company.... | 67,083 92 | .02½ | 1,677 10 |
| Mount Vernon Telephone Company | 4,187 33 | .01¾ | 52 34 |
| Nash Telephone Company | 10,016 17 | .01¾ | 175 28 |
| New England Telephone & Telegraph Co. | 2,671,408 94 | .06 | 160,284 54 |
| New Portland & Farmington Telephone Co. | 1,000 19 | .01¾ | 12 50 |
| New Sharon & Norridgewock Telephone Co. | 7,020 68 | .01½ | 105 31 |
| North Penobscot Telephone Company | 3,481 11 | .01¾ | 43 51 |
| Oxford County Tel. & Tel. Co. | 11,813 89 | .01¾ | 206 74 |
| Oxford Farmers Co-operative Telephone Co. | 1,572 00 | .01¾ | 19 65 |
| Palermo Telephone Company | 1,134 37 | .01¾ | 14 18 |
| Pine Tree Tel. & Tel. Company | 9,328 92 | .01½ | 139 93 |
| Plymouth Telephone Company | 2,379 83 | .01¾ | 29 75 |
| Poland Telephone Company | 13,320 44 | .01¾ | 233 11 |
| Sidney Telephone Company | 1,617 57 | .01¾ | 20 22 |
| Somerset Farmers Co-operative Tel. Co. | 12,899 09 | .01¾ | 225 73 |
| Standish Telephone Company | 7,438 74 | .01½ | 111 58 |
| Stockton Springs Telephone Company | 2,745 00 | .01¾ | 34 31 |
| Union Telephone Company | 2,116 30 | .01¾ | 26 45 |
| Union River Telephone Company | 1,530 14 | .01¾ | 19 75 |
| Unity Telephone Company | 9,104 86 | .01½ | 136 57 |
| Van Telephone & Telegraph Company | 6,388 33 | .01½ | 95 82 |
| Waldo & Penobscot Telephone Company | 3,177 16 | .01¾ | 39 71 |
| Warren Telephone Company | 3,253 84 | .01¾ | 40 74 |
| Washington Telephone Company | 1,121 61 | .01¾ | 14 02 |
| West Appleton Telephone Company | 1,262 61 | .01¾ | 15 66 |
| West Penobscot Tel. & Tel. Co. | 8,937 48 | .01½ | 134 06 |
| Winn Telephone Company | 1,989 39 | .01¾ | 24 24 |
| | | | \$182,193 55 |

STATE ASSESSORS' REPORT.

225

**TAXES ASSESSED ON THE SEVERAL TELEGRAPH COMPANIES DOING
BUSINESS IN THE STATE OF MAINE FOR THE YEAR 1920.**

| Name of Company | Gross receipts | Rate | Tax |
|--|----------------|------|--------------------|
| Great North Western Telegraph Co. | \$1,175 14 | .01¼ | \$14 69 |
| Northern Telegraph Company | 39,980 78 | .02 | 799 62 |
| Postal Telegraph-Cable Company | 45,191 21 | .02¼ | 1,016 80 |
| Western Union Telegraph Company | 289,249 77 | .05¼ | 15,185 61 |
| | | | <u>\$17,016 72</u> |

**TAX ASSESSED UPON THE SLEEPING AND PARLOR CAR COMPANY DOING
BUSINESS IN THE STATE OF MAINE FOR THE YEAR 1920, BEING NINE
PER CENT. UPON THE GROSS RECEIPTS.**

| Name of Company | Gross receipts | Tax |
|---------------------------|----------------|------------|
| The Pullman Company | \$41,507 29 | \$3,735 66 |

**TAXES ASSESSED UPON THE SEVERAL EXPRESS COMPANIES DOING
BUSINESS IN THE STATE OF MAINE FOR THE YEAR 1920, BEING FOUR,
PER CENT. UPON THE GROSS RECEIPTS.**

| Name of Company | Gross receipts | Tax |
|--|----------------|--------------------|
| American Railway Express Company | \$1,324,024 98 | \$52,961 00 |
| Atlantic Express Company | 9,460 00 | 378 40 |
| Boston and Lewiston Express Co. | 2,876 37 | 115 05 |
| Dominion Express Company | 9,341 18 | 373 65 |
| | | <u>\$53,828 10</u> |

TAXES ASSESSED UPON THE SEVERAL SAVINGS BANKS DOING BUSINESS
IN THE STATE OF MAINE, SEMI-ANNUALLY, IN THE MONTHS OF APRIL
AND OCTOBER, FOR THE YEAR 1920.

| Name of Bank. | April tax. | October tax. |
|--|--------------|--------------|
| Androscoggin County Savings Bank | \$5,081 40 | \$5,358 00 |
| Auburn Savings Bank | 2,637 89 | 2,762 55 |
| Augusta Savings Bank | 6,370 07 | 6,201 98 |
| Bangor Savings Bank | 5,734 16 | 5,726 96 |
| Bath Savings Institution | 7,869 79 | 7,848 25 |
| Belfast Savings Bank | 2,767 40 | 2,793 57 |
| Bethel Savings Bank | 280 48 | 341 71 |
| Biddeford Savings Bank | 931 75 | 959 71 |
| Boothbay Savings Bank | 815 14 | 731 38 |
| Brewer Savings Bank | 266 99 | 263 29 |
| Bridgton Savings Bank | 827 42 | 840 19 |
| Brunswick Savings Institution | 1,269 71 | 1,293 24 |
| Buxton & Hollis Savings Bank | 594 88 | 593 23 |
| Calais Savings Bank | 673 06 | 667 08 |
| Cascade Savings Bank | 571 82 | 660 41 |
| Eastport Savings Bank | 721 70 | 692 26 |
| Franklin County Savings Bank | 474 70 | 491 50 |
| Gardiner Savings Institution | 3,856 53 | 3,850 90 |
| Gorham Savings Bank | 422 64 | 409 94 |
| Hallowell Savings Bank | 989 98 | 1,014 42 |
| Hancock County Savings Bank | 186 14 | 199 35 |
| Houlton Savings Bank | 1,004 03 | 1,296 66 |
| Kennebec Savings Bank | 621 21 | 778 90 |
| Kennebunk Savings Bank | 1,355 57 | 1,380 63 |
| Kingfield Savings Bank | 79 41 | 66 91 |
| Machias Savings Bank | 1,386 57 | 1,344 72 |
| Maine Savings Bank | 23,342 10 | 24,343 41 |
| Mechanics' Savings Bank | 966 08 | 1,022 95 |
| Norway Savings Bank | 924 93 | 1,109 27 |
| Penobscot Savings Bank | 2,620 51 | 2,468 68 |
| People's Savings Bank | 1,699 27 | 1,930 72 |
| Phillips Savings Bank | 478 68 | 513 60 |
| Piscataquis Savings Bank | 912 93 | 913 49 |
| Portland Savings Bank | 10,485 02 | 10,158 10 |
| Rockland Savings Bank | 2,612 57 | 2,675 52 |
| Saco & Biddeford Savings Institution | 6,005 91 | 6,160 23 |
| Searsport Savings Bank | 482 72 | 492 36 |
| Skowhegan Savings Bank | 2,650 01 | 2,901 92 |
| South Paris Savings Bank | 656 71 | 682 42 |
| Thomaston Savings Bank | 909 58 | 891 53 |
| Topsham & Brunswick 25-Cent Savings Bank | 965 02 | 1,067 00 |
| Waterville Savings Bank | 2,340 38 | 2,618 16 |
| York County Savings Bank | 1,156 52 | 1,314 86 |
| | \$106,979 38 | \$109,837 01 |

STATE ASSESSORS' REPORT.

227

TAXES ASSESSED UPON THE SEVERAL TRUST AND BANKING COMPANIES
DOING BUSINESS IN THE STATE OF MAINE, SEMI-ANNUALLY, IN THE
MONTHS OF APRIL AND OCTOBER, FOR THE YEAR 1920.

| Name of Company | April tax | October tax |
|---|-------------|-------------|
| Aroostook Trust Company | \$542 35 | \$772 57 |
| Ashland Trust Company | 51 45 | 22 42 |
| Augusta Trust Company | 11,444 05 | 11,749 41 |
| Bar Harbor Banking and Trust Company | 5 89 | 318 61 |
| Bath Trust Company | 3,001 00 | 3,501 11 |
| Camden Savings and Trust Company | 320 89 | 329 58 |
| Casco Mercantile Trust Company | 4,143 92 | 3,879 33 |
| Corinna Trust Company | | None |
| Eastern Trust and Banking Company | 7,167 93 | 7,589 53 |
| Fairfield Savings and Trust Company | 1,288 89 | 1,425 28 |
| Fidelity Trust Company | 3,403 99 | 3,040 29 |
| First-Auburn Trust Company | 2,527 47 | 2,902 30 |
| Forest City Trust Company | 179 13 | 174 69 |
| Fort Kent Trust Company | 499 88 | 642 97 |
| Frontier Trust Company | 56 83 | 363 40 |
| Guilford Trust Company | 515 76 | 572 10 |
| Hallowell Trust and Banking Company | 265 48 | 398 00 |
| Houlton Trust Company | 1,271 59 | 1,911 37 |
| International Trust and Banking Company | 987 39 | 1,224 99 |
| Katahdin Trust Company | 126 82 | 161 50 |
| Kennebec Trust Company | 1,358 76 | 1,691 33 |
| Kineo Trust Company | 936 64 | 1,058 01 |
| Lewiston Trust Company | 4,802 96 | 5,479 03 |
| Limestone Trust Company | 83 34 | 386 58 |
| Lincoln County Trust Company | 798 42 | 848 73 |
| Lincoln Trust Company | 123 88 | 167 69 |
| Livermore Falls Trust and Banking Company | 2,188 05 | 2,276 17 |
| Lubec Trust and Banking Company | 396 60 | 379 85 |
| Machias Banking Company | None | None |
| Maine Trust and Banking Company | 1,816 93 | 1,923 09 |
| Mars Hill Trust Company | 293 03 | 412 52 |
| Merchants Trust and Banking Company | 434 35 | 503 45 |
| Merrill Trust Company | None | 2,067 37 |
| Millinocket Trust Company | 601 54 | 656 86 |
| Newport Trust Company | 293 26 | 335 65 |
| Old Town Trust Company | 448 39 | 562 59 |
| Paris Trust Company | 229 23 | 291 74 |
| Pepperell Trust Company | 185 82 | 410 45 |
| Rangeley Trust Company | 453 86 | 522 22 |
| Rumford Falls Trust Company | 2,590 94 | 2,670 26 |
| Sanford Trust Company | 796 93 | 1,021 79 |
| Security Trust Company | 3,447 61 | 3,646 93 |
| Skowhegan Trust Company | 1,485 27 | 1,562 47 |
| South Berwick Savings and Trust Company | 1,792 26 | 1,957 09 |
| State Trust Company | 3,664 79 | 3,856 47 |
| Stockton Springs Trust Company | 256 99 | 278 99 |
| Union Safe Deposit and Trust Company | 853 33 | 1,051 02 |
| Union Trust Company | 1,426 66 | 1,493 26 |
| United States Trust Company | 2,260 19 | 2,320 28 |
| Van Buren Trust Company | 494 63 | 659 19 |
| Waldo Trust Company | 803 46 | 875 50 |
| Washburn Trust Company | 46 49 | 11 25 |
| Westbrook Trust Company | 2,449 82 | 2,621 39 |
| Wilton Trust and Banking Company | 1,070 10 | 1,372 98 |
| York County Trust Company | 741 26 | 660 55 |
| | \$77,426 15 | \$92,012 20 |

TAXES ASSESSED UPON LOAN AND BUILDING ASSOCIATIONS DOING BUSINESS IN THE STATE OF MAINE, SEMI-ANNUALLY, IN THE MONTHS OF APRIL AND OCTOBER, FOR THE YEAR 1920.

| Name of Association. | April tax | October tax |
|--|-----------|-------------|
| Auburn Loan and Building Association | \$28 57 | \$30 57 |
| Augusta Loan and Building Association | None | None |
| Bangor Loan and Building Association | 23 22 | 9 21 |
| Bar Harbor Loan and Building Association | 5 00 | 1 36 |
| Bath Loan and Building Association | 42 13 | 40 98 |
| Belfast Loan and Building Association | 2 24 | 1 33 |
| Brunswick Loan and Building Association | None | None |
| Bucksport Loan and Building Association | 2 88 | 2 92 |
| Casco Loan and Building Association | 2 08 | None |
| Central Maine Loan and Building Association | 1 64 | 10 86 |
| Cumberland Loan and Building Association | 62 97 | 60 60 |
| Deering Loan and Building Association | 21 95 | 18 01 |
| Dexter Loan and Building Association | 60 88 | 46 67 |
| Ellsworth Loan and Building Association | 98 75 | 96 25 |
| Falmouth Loan and Building Association | 15 97 | 10 15 |
| Federal Loan and Building Association | 117 45 | 140 75 |
| Forest City Loan and Building Association | 3 64 | 4 32 |
| Gardiner Loan and Building Association | 10 85 | 10 46 |
| Guilford Loan and Building Association | 1 80 | 1 82 |
| Hallowell Loan and Building Association | 10 22 | 13 45 |
| Homestead Loan and Building Association | 13 17 | 17 82 |
| Kennebunk Loan and Building Association | 8 57 | 8 67 |
| Lewiston Loan and Building Association | 1 73 | 1 89 |
| Madison Loan and Building Association | 99 | 1 03 |
| Maine Loan and Building Association | 19 81 | 23 26 |
| Mechanic Falls Loan and Building Association | 3 30 | 2 76 |
| Old Town Loan and Building Association | 10 18 | None |
| Orono Loan and Building Association | 4 54 | 5 02 |
| Penobscot Loan and Building Association | None | None |
| Piscataquis Loan and Building Association | 3 70 | 2 50 |
| Portland Loan and Building Association | None | None |
| Rockland Loan and Building Association | None | None |
| Sanford Loan and Building Association | 29 79 | 46 83 |
| Somerset Loan and Building Association | 21 35 | 21 35 |
| South Portland Loan and Building Association | 11 18 | 14 39 |
| Waldoboro Loan and Building Association | 3 21 | 5 97 |
| Waterville Loan and Building Association | 10 96 | 19 51 |
| York Loan and Building Association | 10 09 | 11 29 |
| | \$664 31 | \$682 00 |

CORPORATION TAXES ASSESSED, 1911-1920.

| | 1911 | 1912 | 1913 | 1914 | 1915 | 1916 | 1917 | 1918 | 1919 | 1920 |
|--------------------------|----------------|----------------|----------------|----------------|----------------|----------------|----------------|----------------|----------------|----------------|
| Railroads..... | \$810,296.03 | \$842,804.51 | \$928,533.95 | \$995,445.35 | \$1,030,272.80 | \$903,801.38 | \$1,029,797.12 | \$1,242,672.77 | \$1,445,454.95 | \$1,576,087.61 |
| Street Railroads..... | 40,193.79 | 45,566.38 | 48,266.69 | 55,897.39 | 59,082.20 | 58,708.49 | 65,972.39 | 77,529.46 | 78,854.50 | 102,692.53 |
| Telephone Companies... | 56,832.06 | 84,081.88 | 91,649.39 | 98,351.38 | 107,599.61 | 114,369.80 | 127,505.90 | 137,442.73 | 150,358.29 | 182,193.55 |
| Telegraph Companies.... | 4,165.42 | 6,494.34 | 6,739.88 | 7,392.22 | 7,432.33 | 7,955.89 | 10,742.42 | 11,484.86 | 12,067.23 | 17,106.72 |
| Express Companies..... | 20,676.15 | 28,374.26 | 29,973.08 | 25,862.62 | 25,121.85 | 26,797.75 | 30,624.82 | 33,803.81 | 39,532.89 | 53,828.09 |
| Palace Car Companies... | 1,826.78 | 1,795.43 | 1,895.96 | 1,771.70 | 1,573.64 | 1,863.26 | 3,095.26 | 2,419.05 | 2,239.94 | 3,735.66 |
| General Franchise Taxes | 299,785.00 | 278,420.00 | 301,840.00 | 267,185.00 | 271,970.00 | 229,030.00 | 231,380.00 | 224,635.00 | 218,495.00 | 259,875.00 |
| Savings Banks..... | 455,934.47 | 465,881.78 | 480,230.89 | 486,491.19 | 483,436.84 | 459,789.84 | 402,810.46 | 356,366.06 | 273,505.45 | 216,816.39 |
| Trust and Banking Co's. | 107,754.28 | 124,145.93 | 135,887.21 | 146,091.52 | 150,116.30 | 161,156.16 | 167,642.10 | 151,769.71 | 136,471.08 | 169,438.35 |
| Insurance Companies.... | 134,635.86 | 145,387.56 | 151,398.73 | 154,570.16 | 158,809.53 | 170,620.58 | 184,158.52 | 202,554.57 | 231,573.59 | 257,932.43 |
| Loan and Building Asso's | 647.34 | 601.59 | 692.82 | 818.07 | 708.95 | 770.12 | 920.88 | 1,168.31 | 1,190.88 | 1,346.31 |
| | \$1,932,747.18 | \$2,023,553.66 | \$2,177,108.60 | \$2,239,876.60 | \$2,296,124.05 | \$2,134,863.27 | \$2,254,649.87 | \$2,441,846.33 | \$2,589,743.80 | \$2,840,962.64 |

STATE ASSESSORS' REPORT.

1920

STATE VALUATION

BASIS ON WHICH

STATE AND COUNTY TAXES

ARE ASSESSED DURING

1921 and 1922

STATE OF MAINE.

OFFICE OF BOARD OF STATE ASSESSORS,

AUGUSTA, December 1, A. D. 1920.

We, the undersigned, being the Board of State Assessors for the State of Maine, do hereby certify that the following is a true statement of the amounts of the assessed valuation for each city, town, plantation, township and each lot or parcel of land not included in any township, after adjustment as provided in section 8 of chapter 9, Revised Statutes of 1916, together with the number of polls, aggregate of each county, and for the entire State, as fixed by said Board of State Assessors acting according to law as a Board of Equalization.

C. S. STETSON,
W. F. DRESSER,
J. J. DEARBORN,

Board of State Assessors.

STATE ASSESSORS' REPORT.

ANDROSCOGGIN COUNTY

| Towns | Polls | Estates | |
|----------------------|---------------|---|---------------------|
| Auburn | 4,904 | Fifteen million five hundred seventy-four thousand four hundred ninety-two dollars.... | \$15,574,492 |
| Durham | 258 | Four hundred eighty-six thousand seventy-three dollars | 486,073 |
| East Livermore | 761 | Two million ninety-six thousand six hundred eighty-eight dollars | 2,096,688 |
| Greene | 200 | Four hundred eighty-eight thousand nine hundred thirty-three dollars | 488,933 |
| Leeds | 242 | Four hundred fifty-two thousand one hundred forty-six dollars | 452,146 |
| Lewiston | 8,278 | Twenty-six million two hundred thirty-six thousand four hundred eight dollars | 26,286,408 |
| Lisbon | 1,126 | Three million four hundred fifty-eight thousand five hundred twenty-two dollars | 3,458,522 |
| Livermore | 308 | Six hundred eighty-one thousand two hundred ninety dollars | 681,290 |
| Mechanic Falls | 429 | Nine hundred thirty-eight thousand seven hundred twelve dollars | 988,712 |
| Minot | 210 | Four hundred sixty-five thousand two hundred thirty dollars | 465,280 |
| Poland | 397 | One million two hundred thirty-six thousand eighty-one dollars | 1,286,081 |
| Turner | 405 | One million one hundred sixteen thousand two hundred twenty-four dollars | 1,116,224 |
| Wales | 118 | Two hundred seventy-two thousand eight hundred fifty dollars | 272,850 |
| Webster | 301 | Six hundred twenty thousand nine hundred twenty-two dollars | 620,922 |
| Total | 17,987 | Fifty-four million one hundred twenty-four thousand five hundred seventy-one dollars | \$54,124,571 |

AROOSTOOK COUNTY

| Towns | Polls | Estates | |
|----------------------|-------|--|-----------|
| Amity | 80 | One hundred thirty-nine thousand five hundred sixty-two dollars | \$189,562 |
| Ashland | 616 | One million thirty-one thousand eight hundred eighty dollars | 1,081,880 |
| Bancroft | 82 | Eighty-nine thousand eighty-six dollars | 89,086 |
| Benedicta | 76 | One hundred forty-nine thousand four hundred fifty-one dollars | 149,451 |
| Blaine | 281 | Five hundred twenty-one thousand three hundred thirty-five dollars | 521,335 |
| Bridgewater | 329 | Six hundred forty-one thousand five hundred eleven dollars | 641,511 |
| Caribou | 1,564 | Three million seven hundred twenty-two thousand twelve dollars | 3,722,012 |
| Castle Hill | 117 | Two hundred seventy-one thousand nine hundred eighteen dollars | 271,918 |
| Chapman | 93 | One hundred ninety-seven thousand two hundred seventy-two dollars | 197,272 |
| Connor | 119 | One hundred ninety-seven thousand seven hundred seventy dollars | 197,770 |
| Crystal | 118 | Two hundred sixty-five thousand two hundred seventy-six dollars | 265,276 |
| Dyer Brook | 65 | Three hundred twenty-four thousand five hundred fifty-seven dollars | 324,557 |
| Eagle Lake | 360 | Three hundred fifteen thousand three hundred ninety dollars | 315,390 |
| Easton | 351 | Nine hundred seventy thousand eighty-six dollars | 970,086 |
| Fort Fairfield | 1,409 | Four million seventy-nine thousand eight hundred seventy-four dollars | 4,079,874 |
| Fort Kent | 819 | One million four hundred two thousand forty-eight dollars | 1,402,048 |
| Frenchville | 297 | Four hundred fourteen thousand five hundred sixty-six dollars | 414,566 |
| Grand Isle | 275 | Two hundred forty-six thousand seven hundred thirty-seven dollars | 246,787 |
| Haynesville | 71 | One hundred eighteen thousand nine hundred two dollars | 118,902 |
| Hersey | 46 | One hundred fifty-three thousand two hundred twenty-six dollars | 153,226 |
| Hodgdon | 284 | Four hundred seventy-three thousand seven hundred twenty-seven dollars | 473,727 |
| Houlton | 1,752 | Four million eight hundred sixty thousand five hundred seventeen dollars | 4,860,517 |
| Island Falls | 481 | Seven hundred seventy-one thousand three hundred ninety-seven dollars | 771,397 |
| Limestone | 374 | One million eighty-four thousand four hundred twenty-two dollars | 1,084,422 |

STATE ASSESSORS' REPORT.

AROOSTOOK COUNTY—Continued

| Towns | Polls | Estates | |
|--------------------|-------|---|-----------|
| Linneus | 198 | Three hundred forty-seven thousand six hundred eighty-three dollars | 347,633 |
| Littleton | 265 | Five hundred forty-five thousand four hundred ninety-three dollars | 545,493 |
| Ludlow | 91 | One hundred fifty-seven thousand five hundred seventy-three dollars | 157,573 |
| Madawaska | 369 | Three hundred ninety-one thousand one hundred ninety-two dollars | 391,192 |
| Mapleton | 261 | Five hundred sixty-four thousand eight hundred eighty-nine dollars | 564,889 |
| Mars Hill | 459 | One million one hundred fifty-four thousand seven hundred sixty-three dollars | 1,154,763 |
| Masardis | 180 | Three hundred fifty thousand eight hundred fifty-two dollars | 350,852 |
| Merrill | 96 | One hundred ninety-three thousand two hundred eighty-seven dollars | 193,287 |
| Monticello | 311 | Five hundred eighty-nine thousand fifty dollars | 589,050 |
| New Limerick | 107 | Two hundred one thousand seven hundred sixty-three dollars | 201,763 |
| New Sweden | 256 | Four hundred thirty-one thousand fifty-four dollars | 431,054 |
| Oakfield | 247 | Three hundred twenty-six thousand eight hundred eighty-six dollars | 326,886 |
| Orient | 45 | One hundred twenty-two thousand eight hundred seventy-three dollars | 122,373 |
| Perham | 151 | Four hundred three thousand six hundred sixty-six dollars | 403,666 |
| Portage Lake | 210 | Two hundred eighty-nine thousand seven hundred twelve dollars | 289,712 |
| Presque Isle | 1,338 | Three million eight hundred sixty-four thousand two hundred five dollars | 3,864,205 |
| Saint Agatha | 312 | Three hundred seventy-six thousand seventy-seven dollars | 376,077 |
| Sherman | 228 | Five hundred thirty-one thousand four hundred ten dollars | 531,410 |
| Smyrna | 107 | One hundred ninety-eight thousand one hundred eighty-four dollars | 198,184 |
| Stockholm | 250 | Two hundred eight thousand seven hundred thirty-eight dollars | 208,738 |
| Van Buren | 793 | Two million four hundred twenty-six thousand four hundred fifty-one dollars | 2,426,451 |
| Wade | 77 | Two hundred one thousand seven hundred forty-one dollars | 201,741 |
| Washburn | 449 | Eight hundred forty-two thousand five hundred forty-eight dollars | 842,548 |
| Westfield | 209 | Five hundred ninety-seven thousand one hundred sixty-eight dollars | 597,163 |

AROOSTOOK COUNTY—Concluded.

| Towns | Polls | Estates | |
|-----------------------|--------|--|--------------|
| Weston | 99 | One hundred fifty thousand one hundred seventy-nine dollars | 150,179 |
| Woodland | 277 | Four hundred fifty-five thousand three hundred seven dollars | 455,807 |
| Cary Pl. | 68 | Seventy-eight thousand six hundred sixty-five dollars | 78,665 |
| Caswell Pl. | 108 | One hundred eighty thousand eight hundred twenty dollars | 180,820 |
| Cyr Pl. | 87 | Two hundred thirty-two thousand seven hundred sixty dollars | 232,760 |
| Hamlin Pl. | 108 | Two hundred three thousand one hundred eighty dollars | 203,180 |
| Macwahoc Pl. | 37 | Eighty-six thousand twenty-eight dollars | 86,028 |
| Moro Pl. | 55 | Eighty-five thousand one hundred two dollars | 85,102 |
| New Canada Pl. | 104 | One hundred fifty-three thousand eight hundred twenty-two dollars | 153,822 |
| Reed Pl. | 174 | One hundred eighty-five thousand four hundred five dollars | 185,405 |
| Silver Ridge Pl. | 55 | One hundred one thousand two hundred eighty-eight dollars | 101,288 |
| St. Francis Pl. | 279 | Two hundred thirty-seven thousand six hundred ninety-two dollars | 237,692 |
| St. John Pl. | 138 | One hundred forty-three thousand eight hundred fifty-seven dollars | 143,857 |
| Wallagrass Pl. | 247 | One hundred ninety-nine thousand five hundred thirty-six dollars | 199,536 |
| Total | 18,849 | Forty million two hundred fifty-three thousand four hundred twenty-one dollars | \$40,253,421 |

ARROSTOOK COUNTY WILD LANDS.

| Townships. | Valuation. |
|--|------------------|
| ALLAGASH PLANTATION, part of, being that part of said plantation formerly known as T. No. 16, R. 10, W. E. L. S., according to a survey and plan of said township made by Isaac S. Small in 1845. Said part of said plantation contains nineteen thousand nine hundred fifty-five acres, more or less (19,955) | |
| One hundred thirty-nine thousand six hundred eighty-five dollars | \$139,685 |
| ALLAGASH PLANTATION, part of, being that part of said plantation formerly known as T. No. 17, R. 11, W. E. L. S., according to a survey and plan of said township made by Isaac S. Small in 1845. Said part of said plantation contains twelve thousand three hundred twenty acres, more or less (12,320) | |
| Eighty-six thousand two hundred forty dollars | 86,240 |
| ALLAGASH PLANTATION, part of, being that part of said plantation formerly known as T. No. 16, R. 11, W. E. L. S., according to a survey and plan of said township made by Isaac S. Small in 1845. Said part of said plantation contains twenty-one thousand five hundred seventy-one acres, more or less (21,571) | |
| One hundred fifty thousand nine hundred ninety-seven dollars | 150,997 |
| ALLAGASH PLANTATION, part of, being that part of said plantation formerly known as T. No. 17, R. 11, W. E. L. S., according to a survey and plan of said township made by Isaac S. Small in 1845. Said part of said plantation contains twenty-one thousand eight hundred seventy-six acres, more or less (21,876) | |
| One hundred fifty-three thousand one hundred thirty-two dollars | 153,132 |
| Total acreage of Allagash Plantation, 75,722. | |
| E PLANTATION (formerly township E, R. 2, W. E. L. S.), according to a survey and plan of said township made and returned to the Land Office of the State of Maine by Abner Coburn, in 1838, containing twelve thousand seven hundred twenty-two acres, more or less (12,722) | |
| Eighty-two thousand six hundred ninety-three dollars | 82,693 |
| GARFIELD PLANTATION (formerly T. No. 11, R. 6, W. E. L. S.), according to a survey and plan of said plantation made and returned to the Land Office of the State of Maine by J. & J. C. Norris in 1826. Said plantation contains twenty-one thousand five hundred forty-four acres, more or less (21,544) | |
| One hundred forty thousand thirty-six dollars | 140,036 |
| GLENWOOD PLANTATION (formerly T. No. 2, R. 3, W. E. L. S.), containing twenty-two thousand acres, more or less (22,000) | |
| Ninety-nine thousand dollars | 99,000 |
| HAMMOND PLANTATION (formerly T. B., R. 2, W. E. L. S.), containing twenty-two thousand forty acres, more or less (22,040) | |
| One hundred eighty-seven thousand three hundred forty dollars | 187,340 |
| NASHVILLE PLANTATION (formerly T. No. 12, R. 6, W. E. L. S.), according to a survey and plan of said plantation made and returned to the Land Office of the State of Maine by J. & J. C. Norris in 1826. Said plantation contains twenty-two thousand forty acres, more or less (22,040) | |
| One hundred thirty-two thousand two hundred forty dollars | 132,240 |

AROOSTOOK COUNTY WILD LANDS—Continued.

| Townships. | Valuation. |
|---|------------|
| <p>OXBOW PLANTATION (formerly T. No. 9, R. 6, W. E. L. S.), according to a survey and plan of said plantation made by Cunningham & Barker in 1839 and recorded in the Aroostook County Registry of Deeds plan book 5, page 25. Said plantation contains twenty thousand acres, more or less (20,000)</p> <p>One hundred thirty thousand dollars</p> | 130,000 |
| <p>WESTMANLAND PLANTATION (formerly T. No. 15, R. 4, W. E. L. S.), containing twenty-two thousand forty acres, more or less. (22,040)</p> <p>One hundred forty-three thousand two hundred sixty dollars</p> | 143,260 |
| <p>WINTERVILLE PLANTATION (formerly T. No. 15, R. 7, W. E. L. S.), according to a survey and plan of said plantation made by F. G. Quincy in 1896, containing twenty-two thousand eighty acres, more or less (22,080)</p> <p>Seventy-seven thousand two hundred eighty dollars</p> | 77,280 |
| <p>T. A, R. 2, W. E. L. S., part of, being lots 1, 2, 3, 4, 5, 6, 7, 10, 11, 12, 13, 14, 15, 16, 17, 18, 19, 20, 21, 22, 23, 24, 25, 26, 27, 28, 29, 30, 31, 32, 33, 34, 36, 37, 38, 39, 40, 41, 42, 43, 44, 45, and 46, according to a survey and plan of said township made and returned to the Land Office of the State of Maine by D. Parker in 1832. Said described land is reputed to be owned by the Augusta Trust Co. et als and contains four thousand nine hundred forty-four acres, more or less (4,944)</p> <p>Twenty-nine thousand six hundred sixty-four dollars</p> | 29,664 |
| <p>T. A, R. 2, W. E. L. S., part of, being lots 48, 49, 50, 51, 52, 53, 54, 59, 63, 64, 65, 66, 67, 69, 70, 71, 72, 73, 74, 77, 78, 79, 80, 81, 82, 87, 89, 90, 91, 92, 93, 94, 95, 101, 102, 103, 104, 105, 106, 107, 108, 109 and 110, excepting 100 acres in the northeast corner of lot 110; also excepting 65 acres, more or less, in the east part of lots 107 and 108, according to a survey and plan of said township made and returned to the Land Office of the State of Maine by D. Parker in 1832. Said described land is reputed to be owned by F. H. Appleton, et als, and contains four thousand four hundred ninety-six acres, more or less (4,496)</p> <p>Twenty-six thousand nine hundred seventy-six dollars</p> | 26,976 |
| <p>T. A, R. 2, W. E. L. S., part of, being the south one-half of lot 58, lots 60, 61, 62, 75, 76, 83, 84, 85, 96, 97 and 98, according to a survey and plan of said township made and returned to the Land Office of the State of Maine by D. Parker in 1832. Said described land is reputed to be owned by the Dorcourt Co. and contains one thousand one hundred fifty-six acres, more or less (1,156)</p> <p>Six thousand nine hundred thirty-six dollars</p> | 6,936 |
| <p>T. A, R. 2, W. E. L. S., part of, being the north one-half of lot 58, according to a survey and plan of said township made and returned to the Land Office of the State of Maine by D. Parker in 1832. Said described land is reputed to be owned Halson Richards and contains fifty acres, more or less (50)</p> <p>Three hundred dollars</p> | 300 |
| <p>T. A, R. 2, W. E. L. S., part of, being lots 88, 99, and 100, according to a survey and plan of said township made and returned to the Land Office of the State of Maine by D. Parker in 1832. Said described land is reputed to be owned by F. H. Appleton and contains two hundred fifty-three acres, more or less (253)</p> <p>One thousand five hundred eighteen dollars</p> | 1,518 |

AROSTOOK COUNTY WILD LANDS—Continued.

| Townships. | Valuation. |
|---|------------|
| T. A, R. 2, W. E. L. S., part of, being the west two-thirds of lot 35, according to a survey and plan of said township made and returned to the Land Office of the State of Maine by D. Parker in 1832. Said described land is reputed to be owned by F. A. Powers, et als, and contains one hundred acres, more or less(100) | |
| Six hundred dollars | 600 |
| T. A, R. 2, W. E. L. S., part of, being the east one-third of lot 35, according to a survey and plan of said township made and returned to the Land Office of the State of Maine by D. Parker in 1832. Said described land is reputed to be owned by William Parish and contains fifty acres, more or less(50) | |
| Three hundred dollars | 300 |
| T. A, R. 2, W. E. L. S., part of, being lots 55 and 57, according to a survey and plan of said township made and returned to the Land Office of the State of Maine by D. Parker in 1832. Said described land is reputed to be owned by Joseph Green and contains two hundred eighteen acres, more or less(218) | |
| One thousand three hundred eight dollars | 1,308 |
| T. A, R. 2, W. E. L. S., part of, being lot 56, according to a survey and plan of said township made and returned to the Land Office of the State of Maine by D. Parker in 1832. Said described land is reputed to be owned by B. F. French and contains ninety-two acres, more or less(92) | |
| Five hundred fifty-two dollars | 552 |
| T. A, R. 2, W. E. L. S., part of, being that part of lots 107 and 108 deeded by Llewellyn Powers, et als, bounded and described as follows: Beginning on the east line of said township at the northwest corner of the William Harris farm in Cary Plantation; thence north on said east line 44 rods; thence westerly at right angles with said east line 27 rods to the Meduxnekeag stream; beginning again at said Harris' northwest corner on said east line; thence south on said east line 160 rods; thence westerly at right angles with said east line 60 rods; thence northerly on a line parallel with said east line about 100 rods to said stream; thence northerly down said stream to a point where the north line of the premises herein described reaches said stream. Said described land is reputed to be owned by Kendall S. Jackins and contains sixty-five acres, more or less(65) | |
| Three hundred ninety dollars | 390 |
| T. A, R. 2, W. E. L. S., part of, being part of lot 110 in the northeast corner of said township, bounded and described as follows: Beginning at the northeast corner of said township; thence southerly on the east line of said township 100 rods; thence westerly 160 rods; thence northerly 100 rods; thence easterly 160 rods to the point of beginning. Said described land is reputed to be owned by Jennie Richards and contains one hundred acres, more or less(100) | |
| Six hundred dollars | 600 |
| Total acreage of T. A, R. 2, W. E. L. S., 11,524. | |
| T. C, R. 2, W. E. L. S., excepting section 3 and the west half of section 2, in said township; also excepting 81 acres deeded to Wallace Harvey and recorded in Aroostook County Registry of Deeds, volume 137, page 330, according to a survey and plan of said township made by the Great Northern Paper Co.—E. E. Amey, in 1911. Said described land is reputed to be owned by the Great Northern Paper Co., and contains twenty-two thousand seven hundred thirteen acres, more or less(22,713) | |
| One hundred eighty-one thousand seven hundred four dollars | 181,704 |

AROOSTOOK COUNTY WILD LANDS—Continued.

| Townships. | Valuation. |
|---|------------|
| T. C. R. 2, W. E. L. S., part of, being section 3, and the west half of section 2, in said township, according to a survey and plan of said township made and returned to the Land Office of the State of Maine by John M. Wilson in 1863. Said described land is reputed to be owned by J. Wellington, et als, and contains nine hundred sixty acres, more or less (960) | |
| Seven thousand six hundred eighty dollars | 7,680 |
| T. C. R. 2, W. E. L. S., part of, being a mill lot in the northeast part of said township bounded as follows: Beginning on the line between T. C. R. 2, W. E. L. S., and the town of Monticello, 224 rods south of the northeast corner of said township; thence west 80 rods, more or less; thence southerly 160 rods, more or less; thence easterly 80 rods, more or less; thence northerly on the west line of said Monticello 160 rods, more or less, to the point of beginning, according to a survey and plan of said township made by E. E. Amey in 1911. Said described land, with the buildings thereon, is reputed to be owned by the Maine Last Block Company and contains eighty-one acres, more or less 81 | |
| Twenty-five thousand dollars | 25,000 |
| Total acreage of T. C. R. 2, W. E. L. S., 23,754. | |
| T. D. R. 2, W. E. L. S., part of, being lots 1, 2, 3, 4, 5, 8, 9, 10, 11, 12, 14, 15, 17, 18, 19, 20, 21, 22, 23, 24, 25, 38, 39, 40, 41, 42, 95, 96, 97, 98, 99, 101, 102, 103, 104, 105, 107, 110, and 111, according to a survey and plan of said township made and returned to the Land Office of the State of Maine by Thomas Sawyer, Jr., in 1835. Said described land is reputed to be owned by the estate of E. C. Burleigh, et als, and contains seven thousand nine hundred sixty-five acres, more or less (7,965) | |
| Fifty-nine thousand seven hundred thirty-eight dollars | 59,788 |
| T. D. R. 2, W. E. L. S., part of, being lots 54, 55, 56, 57, 58, 59, 60, 61, 62, 63, 64, 65, 66, 67, 68, 69, 70, 71, 72, 73, 74, 75, 76, 77, 78, 79, 80, 81, 82, 83, 84, 85, 86, 87, 88, 89, 90, 91, 92, 93 and 94, according to a survey and plan of said township made and returned to the Land Office of the State of Maine by Thomas Sawyer, Jr., in 1835. Said described land is reputed to be owned by the Brown Lumber Co. and contains eight thousand three hundred thirty-nine acres, more or less (8,339) | |
| Forty-five thousand eight hundred sixty-five dollars | 45,865 |
| T. D. R. 2, W. E. L. S., part of, being lot 13, according to a survey and plan of said township made and returned to the Land Office of the State of Maine by Thomas Sawyer, Jr., in 1835. Said described land is reputed to be owned by F. A. Powers, et al, and contains two hundred seventeen acres, more or less (217) | |
| One thousand six hundred twenty-eight dollars | 1,628 |
| T. D. R. 2, W. E. L. S., part of, being lot 16, in said township, according to a survey and plan of said township made and returned to the Land Office of the State of Maine by Thomas Sawyer, Jr., in 1835. Said described land is reputed to be owned by M. A. Ransom and contains one hundred ninety-five acres, more or less (195) | |
| One thousand four hundred sixty-three dollars | 1,463 |
| T. D. R. 2, W. E. L. S., part of, being lot 29, according to a survey and plan of said township made and returned to the Land Office of the State of Maine by Thomas Sawyer, Jr., in 1835. Said described land is reputed to be owned by John DeLong and contains one hundred ninety-nine acres, more or less (199) | |
| One thousand four hundred ninety-three dollars | 1,498 |

AROSTOOK COUNTY WILD LANDS—Continued.

| Townships. | Valuation. |
|--|------------|
| T. D, R. 2, W. E. L. S., part of, being lots 30, 31, 32, 33, 34 and 35 in said township, according to a survey and plan of said township made and returned to the Land Office of the State of Maine by Thomas Sawyer, Jr., in 1835. Said described land is reputed to be owned by the estate of Jefferson Cary, et al, and contains one thousand two hundred thirty-four acres, more or less(1,234) | |
| Nine thousand two hundred fifty-five dollars | 9,255 |
| T. D, R. 2, W. E. L. S., part of, being lots 36, 37, 43, 44, 45, 46, 47, 48, 49, 50, 51, 52, 100, 106, 108 and 112 in said township, according to a survey and plan of said township made and returned to the Land Office of the State of Maine by Thomas Sawyer, Jr., in 1835. Said described land is reputed to be owned by the estate of James C. Madigan, et als, and contains three thousand two hundred nineteen acres, more or less | |
| Twenty-four thousand one hundred forty-three dollars | 24,143 |
| T. D, R. 2, W. E. L. S., part of, being the north half of lot 53, according to a survey and plan of said township made and returned to the Land Office of the State of Maine by Thomas Sawyer, Jr, in 1835. Said described land is reputed to be owned by Emery R. Kinney and contains one hundred one acres, more or less(101) | |
| Seven hundred fifty-eight dollars | 758 |
| T. D, R. 2, W. E. L. S., part of, being the south half of lot 53, according to a survey and plan of said township made and returned to the Land Office of the State of Maine by Thomas Sawyer, Jr., in 1835. Said described land is reputed to be owned by Isaiah H. Kinney and contains one hundred one acres, more or less(101) | |
| Seven hundred fifty-eight dollars | 758 |
| T. D, R. 2, W. E. L. S., part of, being lot 109, according to a survey and plan of said township made and returned to the Land Office of the State of Maine by Thomas Sawyer, Jr., in 1835. Said described land is reputed to be owned by the estate of Jefferson Cary and contains two hundred twenty acres, more or less(220) | |
| One thousand six hundred fifty dollars | 1,650 |
| Total acreage of T. D, R. 2, W. E. L. S., 21,790. | |
| T. NO. 3, R. 2, W. E. L. S., (Forkstown), part of, being the "Bailey Strip," so-called, bounded and described as follows: Beginning at the south line of T. A, R. 2, W. E. L. S., on the east side of the Military road; thence easterly along the south line of said A. R. 2, to the northwest corner of the town of Amity; thence south along the west line of the town of Amity 360 rods, more or less; then westerly to the Military road; thence northerly along said Military road to the point of beginning. Said described land is reputed to be owned by J. B. & A. W. Madigan and C. H. Pierce and contains two thousand six hundred eighty acres, more or less(2,680) | |
| Twenty thousand one hundred dollars | 20,100 |

AROOSTOOK COUNTY WILD LANDS—Continued.

| Townships. | Valuation. |
|--|------------|
| <p>T. NO. 3, R. 2, W. E. L. S., (Forkstown), part of, being a tract of land in the south and east part of said township, bounded and described as follows: Beginning on the west line of the town of Amity 360 rods, more or less, from the northwest corner of said town; thence south along the west line of the town of Amity to the north line of the town of Haynesville; thence west along the north line of the town of Haynesville to the east line of T. No. 3, R. 3, W. E. L. S.; thence north along the east line of T. No. 3, R. 3, W. E. L. S., to the south line of the Public Lot; thence east along the south line of the Public Lot to the Military road; thence northerly along said Military road to the south line of land said to be owned by J. B. & A. W. Madigan, et al; thence easterly along said south line of Madigan, et al, to the point of beginning. Said described land is reputed to be owned by C. P. Webber, et als, and contains thirteen thousand twenty-five acres, more or less(13,025)</p> | |
| Ninety-seven thousand six hundred eighty-eight dollars | 97,688 |
| <p>T. NO. 3, R. 2, W. E. L. S., (Forkstown), part of, being a tract of land in the west part of said township, bounded and described as follows: Beginning at the northwest corner of the Public Lot situated in the southwest part of said township, on the east line of T. 3, R. 3, W. E. L. S.; thence north along the east line of T. No. 3, R. 3, W. E. L. S., 185 rods, more or less; thence east 335 rods, more or less; thence south, 135 rods, more or less, to the southwest corner of the Malone lots, so called; thence east along the south line of the Malone lots to the Military road; thence south along the Military road 55 rods, more or less, to the northeast corner of the Public Lot; thence west along the north line of the Public Lot to the point of beginning. Said described land is reputed to be owned by C. P. Webber, et als, and contains three hundred eighty-five acres, more or less</p> | |
| Two thousand eight hundred eighty-eight dollars | 2,888 |
| <p>T. NO. 3, R. 2, W. E. L. S., (Forkstown), part of, being a tract of land in the northwest part of said township, bounded and described as follows: Beginning on the west side of the Military road at the southeast corner of the Public Lot in the northwest corner of said township; thence southerly along the Military road to the south line of the Malone lots; thence west along the south line of the Malone lots to the east line of land said to be owned by C. P. Webber, et als; thence northerly along said east line to the northeast corner of said Webber's land; thence west along the north line of said Webber's land to the east line of T. No. 3, R. 3, W. E. L. S.; thence north along the east line of T. No. 3, R. 3, W. E. L. S., to the south line of the Public Lot; thence east along the south line of the Public Lot to the point of beginning, excepting from said description the Manuel lot, so-called, in the northeast part of said tract. Said described land, with the exception noted, is reputed to be owned by Henry Prentiss, et al, and contains three thousand ten acres, more or less</p> | |
| Sixteen thousand five hundred fifty-five dollars | 16,555 |
| <p>T. NO. 3, R. 2, W. E. L. S., (Forkstown), part of, being a lot of land with the hotel and other improvements thereon, bounded and described as follows: Beginning on the west side of the Military road 220 rods, more or less, from the southeast corner of the Public Lot in the northwest corner of said township; thence westerly 150 rods, more or less; thence southerly 50 rods; thence easterly 160 rods, more or less, to the Military road; thence northerly along the Military road to the point of beginning. Said described land, known as the Manuel lot, is reputed to be owned by Henrietta Condon and contains fifty acres, more or less</p> | |
| Five hundred dollars | 500 |
| Total acreage of T. No. 3, R. 2, W. E. L. S., (Forkstown), 19,150. | |

ARROOSTOOK COUNTY WILD LANDS—Continued.

| Townships. | Valuation. |
|--|------------|
| COX PATENT, so-called, in common and undivided, according to a survey and plan of said grant made and returned to the Land Office of the State of Maine by Thomas Sawyer, Jr., in 1835. Said described land is reputed to be owned by J. C. Madigan Heirs, et als, and contains one thousand acres, more or less (1,000) | |
| Seven thousand dollars | 7,000 |
| T. NO. 3, R. 3, W. E. L. S., part of, being that part of said township known as the "Bragg Tract" bounded and described as follows: On the north by the south line of T. No. 4, R. 3, W. E. L. S.; on the east by the west line of T. No. 3, R. 2, W. E. L. S.; on the south by the north line of lots 1, 2, 3, 4, 5 and 6, in said T. No. 3, R. 3, W. E. L. S., according to a survey and plan made by David Haynes in 1852, said south bound being the north line of said Haynes' survey of the south two-thirds of said township, reference being made to said Haynes' survey recorded in Aroostook County Registry of Deeds at Houlton, in plan book 5, page 3; on the west by the east line of T. No. 3, R. 4, W. E. L. S. Said north third is reputed to be owned by Henry Prentiss, et al, and contains, exclusive of Public Lot, seven thousand three hundred ninety-seven acres, more or less (7,397) | |
| Thirty-six thousand nine hundred eighty-five dollars | 36,985 |
| T. NO. 3, R. 3, W. E. L. S., part of, being sections 1 to 24, inclusive, in the south two-thirds of said township, according to a survey and plan of said township made by David Haynes in 1852 and recorded in the Aroostook County Registry of Deeds at Houlton. Said described land is reputed to be owned by C. F. Webber and contains, exclusive of Public Lot, fourteen thousand six hundred ninety-three acres, more or less (14,693) | |
| Seventy-three thousand four hundred sixty-five dollars | 73,465 |
| Total acreage of T. No. 3, R. 3, W. E. L. S., 22,090. | |
| T. NO. 4, R. 3, W. E. L. S., part of, bounded and described as follows: Beginning at the southwest corner of the town of Oakfield; thence east along the south line of said Oakfield to the west line of the town of Linneus; thence south along the west line of the town of Linneus 800 rods; thence west along the north line of land said to be owned by John W. Hinch to the northeast corner of the Public Lots; thence west on the north line of the Public Lots 272 rods; thence north on the east line of the Public Lots 320 rods; thence west on the north line of the Public Lots 208 rods to the east line of the town of Island Falls; thence north along the east line of the town of Island Falls to the point of beginning. Said described land is reputed to be owned by the Dorcourt Company and contains nine thousand one hundred eighty-four acres, more or less (9,184) | |
| Forty-five thousand nine hundred twenty dollars | 45,920 |
| T. NO. 4, R. 3, W. E. L. S., part of, bounded and described as follows: Beginning on the west line of the town of Linneus 800 rods from the southeast corner of the town of Oakfield; thence southerly along the west line of the town of Linneus and the west line of T. A. R. 2, 355 rods; thence westerly along the north line of land said to be owned by Hinch & Kelley 6 miles to the east line of the town of Island Falls; thence northerly along the east line of the town of Island Falls 195 rods to the southwest corner of the Public Lots; thence east along the south line of the Public Lots 480 rods; thence north along the east line of the Public Lots 160 rods; thence east along the south line of land said to be owned by the Dorcourt Company to the point of beginning. Said described land is reputed to be owned by the estate of John W. Hinch and contains three thousand seven hundred eighty acres, more or less (3,780) | |
| Eighteen thousand nine hundred dollars | 18,900 |

AROOSTOOK COUNTY WILD LANDS—Continued.

| Townships. | Valuation. |
|---|----------------|
| <p>T. NO. 4, R. 3, W. E. L. S., part of, being a tract of land in the south part of said township, bounded and described as follows: Beginning at the southwest corner of T. A. R. 2, W. E. L. S.; thence north along the west line of T. A. R. 2, W. E. L. S. 765 rods to the south line of land said to be owned by John W. Hinch; thence west along said south line of John W. Hinch 6 miles to the east line of the town of Island Falls; thence south along the east line of said town of Island Falls 765 rods to the northwest corner of T. No. 3, R. 3, W. E. L. S.; thence east along the north line of T. No. 3, R. 3, W. E. L. S., 6 miles to the point of beginning. Said described land is reputed to be owned by Hinch & Kelley and contains nine thousand one hundred eighty acres, more or less(9,180)</p> <p>Forty-five thousand nine hundred dollars</p> <p style="text-align: center;">Total acreage of T. No. 4, R. 3, W. E. L. S., 22,144.</p> | <p>45,900</p> |
| <p>T. NO. 7, R. 3, W. E. L. S., (Dudley), according to a survey and plan of said township made and returned to the Land Office of the State of Maine by J. & J. C. Norris in 1826. Said township is reputed to be owned by the Great Northern Paper Co., et als, and contains exclusive of Public Lot, twenty-two thousand forty acres, more or less</p> <p>One hundred ten thousand two hundred dollars</p> | <p>110,200</p> |
| <p>T. NO. 8, R. 3, W. E. L. S., part of, being lots 1, 2, 3, 4, 5, 6, 7, 8, 9, 13, 14, 15, 16, 17, 18, 19, 20, 21, 22, 25, 26, 27, 28, 29, 30, 31, 32, 33, 34, 35, 36, 37, 38, 39, 40, 41, 42, 43, 44, 45, 46, 47, 48, 49, 50, 51, 52, 53, 54, 55, 56, 57, 58, 59, 61, 62, 63, 64, 65, 66, 67, 68, 69, 70, 71, 72, 73, 74, 75, 76, 77, 78, 79, 80, 81, 82, 83, 84, 85, 86, 87, 88, 89, 90, 91, 92, 93, 94, 95, 96, 97, 98, 99, 100, 101, 102, 103, 104, 105, 106, 107 and 108, according to a survey and plan of said township made and returned to the Land Office of the State of Maine by Thomas Sawyer, Jr., in 1840. Said described land is reputed to be owned by the estate of E. C. Burleigh, et als, and contains twenty thousand eight hundred forty-five acres, more or less</p> <p>One hundred fifty-six thousand three hundred thirty-eight dollars</p> | <p>156,338</p> |
| <p>T. NO. 8, R. 3, W. E. L. S., part of, being lot 60, according to a survey and plan of said township made and returned to the Land Office of the State of Maine by Thomas Sawyer, Jr., in 1840. Said described land is reputed to be owned by the estate of E. C. Burleigh, et als., and contains two hundred three acres, more or less</p> <p>One thousand five hundred twenty-three dollars</p> <p style="text-align: center;">Total acreage of T. No. 8, R. 3, W. E. L. S., 21,048.</p> | <p>1,528</p> |
| <p>T. NO. 9, R. 3, W. E. L. S., part of, being the east half of said township, according to a survey and plan of said township made and returned to the Land Office of the State of Maine by William Dwellley, Jr., in 1849. Said described land is reputed to be owned by the estate of E. C. Burleigh, et al, and contains, exclusive of Public Lot, eleven thousand four hundred twelve acres, more or less (11,412)</p> <p>Ninety-seven thousand two dollars</p> | <p>97,002</p> |
| <p>T. NO. 9, R. 3, W. E. L. S., part of, being the west half of said township, according to a survey and plan of said township made and returned to the Land Office of the State of Maine by William Dwellley, Jr., in 1849. Said described land is reputed to be owned by the Great Northern Paper Co., et als, and contains, exclusive of Public Lot, eleven thousand four hundred eighty-five acres, more or less</p> <p>Ninety-seven thousand six hundred twenty-three dollars</p> <p style="text-align: center;">Total acreage of T. No. 9, R. 3, W. E. L. S., 22,897.</p> | <p>97,623</p> |

AROSTOOK COUNTY WILD LANDS—Continued.

| Townships. | Valuation. |
|---|------------|
| T. NO. 10, R. 3, W. E. L. S., according to a survey and plan of said township made and returned to the Land Office of the State of Maine by J. & J. C. Norris in 1826. Said township is reputed to be owned by the E. G. Dunn estate, et als, and contains, exclusive of Public Lot, twenty-five thousand four hundred twenty-four acres, more or less(25,424) | |
| Two hundred twenty-eight thousand eight hundred sixteen dollars | 228,816 |
| T. NO. 17, R. 3, W. E. L. S., part of, being the north half of said township, according to a survey and plan of said township made and returned to the Land Office of the State of Maine in 1843 by William P. Parrott. Said described land with the improvements thereon is reputed to be owned by D. Pingree, et als, and contains, exclusive of Public Lot, ten thousand two hundred eighty-two acres, more or less(10,282) | |
| Eighty-two thousand two hundred fifty-six dollars | 82,256 |
| T. NO. 17, R. 3, W. E. L. S., part of, being the south half of said township, according to a survey and plan of said township made and returned to the Land Office of the State of Maine by William P. Parrott, in 1843. Said south half is reputed to be owned by Sarah E. Prescott, et als, and contains, exclusive of Public Lot, ten thousand two hundred eighty-two acres, more or less(10,282) | |
| Eighty-two thousand two hundred fifty-six dollars | 82,256 |
| Total acreage of T. No. 17, R. 3, W. E. L. S., 20,564. | |
| T. NO. 1, R. 4, W. E. L. S., part of, being the north half of said township, known as Upper Molunkus tract, being lots 1, 2, 3, 4, 5, 6, 7, 8, 9, 10, 11, 13, 14, 15, 16, 17 and that part of lots 12 and 18 not included in the Public Lot, according to a survey and plan of said Upper Molunkus made by Parker P. Burleigh in 1866, recorded in Aroostook County Registry of Deeds. Said described land is reputed to be owned by John A. Weatherbee, et al, and contains ten thousand two hundred one acres, more or less(10,201) | |
| Seventy-six thousand five hundred eight dollars | 76,508 |
| T. NO. 1, R. 4, W. E. L. S., part of, being a tract of land in the south half of said township, or what is known as North Yarmouth Academy Grant, being lots 1, 2, 7, 8, 9, 10, 11, 13, 14, 15, 16, 17, 18, and that part of lot 12 not included in the Public Lot, excepting 100 acres, more or less, in the southwest corner of lot 18, according to a survey and plan of said North Yarmouth Academy Grant made by Daniel Barker in 1859, recorded in Aroostook County Registry of Deeds. Said land is reputed to be owned by Henry Prentiss, et als, and contains nine thousand five hundred forty-six acres, more or less(9,546) | |
| Seventy-one thousand five hundred ninety-five dollars | 71,595 |
| T. NO. 1, R. 4, W. E. L. S., part of, being a parcel of land in the southwest corner of lot 18 in the south half of said township, bounded and described as follows: Beginning at the northwesterly corner of land owned by John White and known as the Nelson lot; thence easterly along the line of said Nelson lot 160 rods; thence northerly at right angles 100 rods along land of Henry Prentiss, et als; thence at right angles westerly along land owned by Henry Prentiss, et als, 160 rods to the county road; thence southerly along line of said road to place of beginning. Said described land is reputed to be owned by George W. Richards and contains one hundred acres, more or less(100) | |
| Seven hundred fifty dollars | 750 |

AROOSTOOK COUNTY WILD LANDS—Continued.

| Townships. | Valuation. |
|---|----------------|
| <p>T. NO. 1, R. 4, W. E. L. S., part of, being a tract of land in the south half of said township, or what is known as North Yarmouth Academy Grant, being lots 3, 4 and 5 and that part of lot 6 not included in the Public Lot, and known as the "Weed Lots," according to a survey and plan made by Daniel Barker in 1859 and recorded in Aroostook County Registry of Deeds. Said described land is reputed to be owned by A. W. Benson, et als, and contains two thousand seventy-three acres, more or less(2,078)</p> | |
| Fifteen thousand five hundred forty-eight dollars | 15,548 |
| Total acreage of T. No. 1, R. 4, W. E. L. S., 21,920. | |
| <p>T. NO. 2, R. 4, W. E. L. S., part of, being lots 1, 2, 3, 4, 7, 8, 9, 10, 13, 14, 15, 16, 19, 20, 21, 22, 25, 26, 27, 28, 29, 30, 31, 32, 33, 34, 35 and 36, and that part of lot 24 not included in the Public Lot, according to a survey and plan of said township made and returned to the Land Office of the State of Maine by Daniel Barker in 1859. Said described land is reputed to be owned by the Eastern Timberland Co. and contains twenty thousand sixty-five acres, more or less(20,065)</p> | |
| One hundred fifty thousand four hundred eighty-eight dollars | 150,488 |
| <p>T. NO. 2, R. 4, W. E. L. S., part of, being lots 5, 6, 11, 12 and that part of lots 17, 18 and 23 not included in the Public Lot, and known as the "Weed Lots," according to a survey and plan of said township made and returned to the Land Office of the State of Maine by Daniel Barker in 1859. Said described land is reputed to be owned by A. W. Benson, et als, and contains four thousand one hundred seventy acres, more or less(4,170)</p> | |
| Thirty-one thousand two hundred seventy-five dollars | 31,275 |
| Total acreage of T. No. 2, R. 4, W. E. L. S., 24,235. | |
| <p>T. NO. 3, R. 4, W. E. L. S., part of, according to a survey and plan of said township made and returned to the Land Office of the State of Maine by Thomas Sawyer in 1833, not including 67 acres in the southwest corner of lot 25 and the northwest corner of lot 37 said to be owned by John M. Eastman. Said township, with the exceptions noted, is reputed to be owned by Frank W. Hunt & Co. and contains, exclusive of Public Lot, twenty-two thousand three hundred sixty-four acres, more or less(22,364)</p> | |
| One hundred thirty-four thousand one hundred eighty-four dollars | 134,184 |
| <p>T. NO. 3, R. 4, W. E. L. S., part of, being a parcel of land in the southwest corner of lot 25 and the northwest corner of lot 37, in said township. For further description reference is made to Aroostook County Registry of Deeds, Southern District, volume 228, page 158. Said described land is reputed to be owned by John M. Eastman and contains sixty-seven acres more or less(67)</p> | |
| Four hundred two dollars | 402 |
| Total acreage of T. No. 3, R. 4, W. E. L. S., 22,431. | |
| <p>T. NO. 7, R. 4, W. E. L. S., (Webbertown), according to a survey and plan of said township made and returned to the Land Office of the State of Maine by David Haynes in 1849. Said township is reputed to be owned by C. P. Webber, et als, and contains, exclusive of Public Lot, twenty-four thousand one hundred fifteen acres, more or less(24,115)</p> | |
| One hundred ninety-two thousand nine hundred twenty dollars | 192,920 |

ARROOSTOOK COUNTY WILD LANDS—Continued.

| Townships. | Valuation. |
|--|------------|
| T. NO. 8, R. 4, W. E. L. S. (St Croix), part of, being the northeast quarter of said township, according to a survey and plan of said township made and returned to the Land Office of the State of Maine by Charles V. Barker in 1870. Said northeast quarter is reputed to be owned by George B. Dunn, et als, and contains, exclusive of Public Lot, five thousand nine hundred fifty-nine acres, more or less(5,959) | |
| Thirty-five thousand seven hundred fifty-four dollars | 35,754 |
| T. NO. 8, R. 4, W. E. L. S. (St. Croix), part of, being the southwest quarter of said township, according to a survey and plan of said township made and returned to the Land Office of the State of Maine by Charles V. Barker in 1870. Said southwest quarter is reputed to be owned by George B. Dunn, et als, and contains, exclusive of Public Lot, five thousand eight hundred twenty-eight acres, more or less | (5,828) |
| Twenty-nine thousand one hundred forty dollars | 29,140 |
| T. NO. 8, R. 4, W. E. L. S. (St. Croix), part of, being the southeast quarter of said township, excepting 112 acres, said to be owned by F. Marion Simpson, on southerly line, adjoining St Croix Lake, according to a survey and plan of said township made and returned to the Land Office of the State of Maine by Charles V. Barker in 1870. Said southeast quarter is reputed to be owned by the Harriet S. Griswold estate and contains, exclusive of Public Lot, five thousand eight hundred forty-three acres, more or less | (5,848) |
| Thirty-five thousand fifty-eight dollars | 35,058 |
| T. NO. 8, R. 4, W. E. L. S. (St. Croix), part of, being a tract of land in the southeast quarter of said township, said tract is described in a deed given by George F. Underwood, et als, to F. Marion Simpson of Bangor, under date of August 22, 1917, and recorded in Aroostook County Registry of Deeds, Book 301, Page 102, to which deed and its record reference is hereby made for a more complete description. Said lots, with the buildings thereon, is reputed to be owned by F. Marion Simpson, et als, and contains one hundred twelve acres, more or less | (112) |
| One thousand dollars | 1,000 |
| T. NO. 8, R. 4, W. E. L. S. (St. Croix), part of, being the northwest quarter of said township, according to a survey and plan of said township made and returned to the Land Office of the State of Maine by Charles V. Barker in 1870. Said northwest quarter is reputed to be owned by the Harriet S. Griswold estate, et als, and contains, exclusive of Public Lot, five thousand nine hundred forty-two acres, more or less | (5,942) |
| Twenty-three thousand seven hundred sixty-eight dollars | 23,768 |
| Total acreage of T. No. 8, R. 4, W. E. L. S., 23,684. | |
| T. NO. 9, R. 4, W. E. L. S., part of, being lots 1, 2, 3, 4, 5, 6, 7, 8, 9, 10, 11, 13, 14, 15, 16, 17, south half of lot 18, lots 19, 20, 21, 22, 23, 24, 25, 26, 27, 28, 29, 30, 32, 33, 34, 35 and 36, according to a survey and plan of said township made and returned to the Land Office of the State of Maine by Noah Barker in 1839. Said described land is reputed to be owned by George B. Dunn, et als, and contains twenty-two thousand five hundred eighty-nine acres, more or less | (22,589) |
| One hundred sixty-nine thousand four hundred eighteen dollars | 169,418 |
| T. NO. 9, R. 4, W. E. L. S., part of, being lot 31, according to a survey and plan of said township made and returned to the Land Office of the State of Maine by Noah Barker in 1839. Said described land is reputed to be owned by F. A. Powers, et al, and contains six hundred forty-eight acres, more or less | (648) |
| Four thousand eight hundred sixty dollars | 4,860 |
| Total acreage of T. No. 9, R. 4, W. E. L. S., 23,237. | |

AROSTOOK COUNTY WILD LANDS—Continued.

| Townships. | Valuation. |
|--|------------|
| T. NO. 10, R. 4, W. E. L. S. (Squawpan), part of, being the north-east quarter of said township, according to a survey and plan of said quarter made and returned to the Land Office of the State of Maine by William D. Dana. Said quarter township is reputed to be owned by D. Pingree, et als, and contains, exclusive of Public Lot, six thousand four hundred fifty-seven acres, more or less(6,457) | |
| Sixty-four thousand five hundred seventy dollars | 64,570 |
| T. NO. 10, R. 4, W. E. L. S. (Squawpan), part of, being the south half and the northwest quarter of said township, according to a survey and plan of said township made and returned to the Land Office of the State of Maine, by J. & J. C. Norris in 1826. Said three-quarters are reputed to be owned by E. G. Dunn Heirs, et als, and contain, exclusive of Public Lot, nineteen thousand three hundred seventy-three acres, more or less(19,373) | |
| One hundred fifty-four thousand nine hundred eighty-four dollars Total acreage of T. No. 10, R. 4, W. E. L. S., 25,830. | 154,984 |
| T. NO. 11, R. 4, W. E. L. S., part of, being the east half of said township, according to a survey and plan of said township made and returned to the Land Office of the State of Maine by J. & J. C. Norris in 1826. Said east half is reputed to be owned by F. H. Appleton, et als, and contains, exclusive of Public Lot, eleven thousand twenty acres, more or less((11,020) | |
| Seventy-seven thousand one hundred forty dollars | 77,140 |
| T. NO. 11, R. 4, W. E. L. S., part of, being the northwest quarter, according to a survey and plan of said township, made and returned to the Land Office of the State of Maine by J. & J. C. Norris in 1826. Said northwest quarter is reputed to be owned by G. B. Hayward, et als, and contains, exclusive of Public Lot, five thousand five hundred ten acres, more or less(5,510) | |
| Twenty-two thousand forty dollars | 22,040 |
| T. NO. 11, R. 4, W. E. L. S., part of, being the southwest quarter according to a survey and plan of said township made and returned to the Land Office of the State of Maine by J. & J. C. Norris in 1826. Said southwest quarter is reputed to be owned by D. Pingree, et als, and contains, exclusive of Public Lot, five thousand five hundred ten acres, more or less(5,510) | |
| Twenty-two thousand forty dollars | 22,040 |
| Total acreage of T. No. 11, R. 4, W. E. L. S., 22,040. | |
| T. NO. 16, R. 4, W. E. L. S., being the entire township, according to a survey and plan of said township made and returned to the Land Office of the State of Maine by J. & J. C. Norris in 1826, excepting from said description a lot of 100 acres, lying on the westerly side of the Caribou road, said to be owned by John Carlstrom. Said township is reputed to be owned by the American Realty Company, et als, and contains exclusive of Public Lot, and exception noted, twenty-one thousand nine hundred eighty-five acres, more or less (21,985) | |
| One hundred forty-two thousand five hundred three dollars | 142,503 |
| T. NO. 16, R. 4, W. E. L. S., part of, being a farm lot in the south part of said township, bounded as follows: Beginning at a stake and stones on the west line of the Caribou road, so called; thence westerly 1,500 feet; thence southerly 1,600 feet; thence easterly at right angles to last mentioned bound 1,500 feet to the said Caribou road; thence northerly along the west line of said road about 1,600 feet to the point of beginning. Said described land, with the buildings thereon, is reputed to be owned by John Carlstrom and contains fifty-five acres, more or less(55) | |
| Five hundred fifty dollars | 550 |
| Total acreage of T. No. 16, R. 4, W. E. L. S., 22,040. | |

AROOSTOOK COUNTY WILD LANDS—Continued.

| Townships. | Valuation. |
|---|------------|
| T. NO. 17, R. 4, W. E. L. S., part of, being lots 1, 2, 3, 4, 5 and 34 in the north half of said township, and lying westerly of Long Lake and Second Lake, according to a survey and plan of said township made by Joseph Sewall in 1886. Said described land is reputed to be owned by John A. Weatherbee, et al, and contains, exclusive of Public Lot, two thousand eight hundred forty acres, more or less (2,840) | |
| Eleven thousand three hundred sixty dollars | 11,360 |
| T. NO. 17, R. 4, W. E. L. S., part of, being lot 6, in the north half of said township, according to a survey and plan of said township made by Joseph Sewall in 1886. Said described land is reputed to be owned by Joseph D. Dufour and contains one hundred acres, more or less (100) | |
| Six hundred fifty dollars | 650 |
| T. NO. 17, R. 4, W. E. L. S., part of, being lot 7, in the north half of said township, according to a survey and plan of the north half of said township made by Joseph Sewall in 1886. Said lot is reputed to be owned by Hubald Ouellette and contains fifty-seven acres, more or less (57) | |
| Three hundred seventy-one dollars | 371 |
| T. NO. 17, R. 4, W. E. L. S., part of, being lots 8 and 9, in the north half of said township, according to a survey and plan of the north half of said township made by Joseph Sewall in 1886. Said lots are reputed to be owned by Joseph Plourd and contain one hundred seven acres, more or less (107) | |
| Six hundred ninety-six dollars | 696 |
| T. NO. 17, R. 4, W. E. L. S., part of, being lot 10 in the north half of said township, according to a survey and plan of north half of said township made by Joseph Sewall in 1886. Said lot is reputed to be owned by Alphonse and Pierre Plourd and contains one hundred thirty-nine acres, more or less (139) | |
| Nine hundred four dollars | 904 |
| T. NO. 17, R. 4, W. E. L. S., part of, being lot 11, in the north half of said township, according to a survey and plan of the north half of said township made by Joseph Sewall in 1886. Said lot is reputed to be owned by Josephel Daigle and contains twenty-eight acres, more or less (28) | |
| One hundred eighty-two dollars | 182 |
| T. NO. 17, R. 4, W. E. L. S., part of, being lot 12, in the north half of said township, according to a survey and plan of the north half of said township made by Joseph Sewall in 1886. Said lot is reputed to be owned by Simon Boucher and contains twenty-five acres, more or less (25) | |
| One hundred sixty-three dollars | 163 |
| T. NO. 17, R. 4, W. E. L. S., part of, being lot 13, in the north half of said township, according to a survey and plan of the north half of said township made by Joseph Sewall in 1886. Said lot is reputed to be owned by Paul Albert and contains one hundred twenty-six acres, more or less (126) | |
| Eight hundred nineteen dollars | 819 |

AROOSTOOK COUNTY WILD LANDS—Continued.

| Townships. | Valuation. |
|---|------------|
| T. NO. 17, R. 4, W. E. L. S., part of, being lot 14, in the north half of said township, according to a survey and plan of the north half of said township made by Joseph Sewall in 1886. Said lot is reputed to be owned by Paul Arbo and contains seventy-four acres, more or less | (74) |
| Four hundred eighty-one dollars | 481 |
| T. NO. 17, R. 4, W. E. L. S., part of, being lots 15 and 16, in the north half of said township, according to a survey and plan of the north half of said township made by Joseph Sewall in 1886. Said lots are reputed to be owned by Denis Morin and contain one hundred thirty-six acres, more or less | (136) |
| Eight hundred eighty-four dollars | 884 |
| T. NO. 17, R. 4, W. E. L. S., part of, being lot 17, in the north half of said township, according to a survey and plan of the north half of said township made by Joseph Sewall in 1886. Said lot, with the buildings thereon, is reputed to be owned by Edward Ouellette, Sr., and contains forty acres, more or less | (40) |
| Five hundred dollars | 500 |
| T. NO. 17, R. 4, W. E. L. S., part of, being lot 18, in the north half of said township, in common and undivided, according to a survey and plan of the north half of said township made by Joseph Sewall in 1886. Said lot, with the buildings thereon, is reputed to be owned by Mrs. Joseph Colin, et al, and contains forty acres, more or less | (40) |
| Five hundred dollars | 500 |
| T. NO. 17, R. 4, W. E. L. S., part of, being lot 19, in the north half of said township, according to a survey and plan of the north half of said township made by Joseph Sewall in 1886. Said lot, with the buildings thereon, is reputed to be owned by Edward Ouellette, Jr., and contains seventy-eight acres, more or less | (78) |
| One thousand two hundred dollars | 1,200 |
| T. NO. 17, R. 4, W. E. L. S., part of, being lot 20, in the north half of said township, according to a survey and plan of the north half of said township made by Joseph Sewall in 1886. Said lot, with the buildings thereon, is reputed to be owned by Damase Ouellette and contains twenty-two acres, more or less | (22) |
| Four hundred dollars | 400 |
| T. NO. 17, R. 4, W. E. L. S., part of, being lot 21 in the north half of said township, according to a survey and plan of the north half of said township made by Joseph Sewall in 1886. Said lot, with the buildings thereon, is reputed to be owned by Maxime Ouellette and contains thirty-seven acres, more or less | (37) |
| Five hundred dollars | 500 |
| T. NO. 17, R. 4, W. E. L. S., part of, being lot 22, in the north half of said township, according to a survey and plan of the north half of said township made by Joseph Sewall in 1886. Said lot, with the buildings thereon, is reputed to be owned by Alexander Bois-sonnere and contains one hundred eighteen acres, more or less | (118) |
| One thousand dollars | 1,000 |

AROOSTOOK COUNTY WILD LANDS—Continued.

| Townships. | Valuation. |
|---|------------|
| T. NO. 17, R. 4, W. E. L. S., part of, being lot 23, in the north half of said township, according to a survey and plan of the north half of said township made by Joseph Sewall in 1886. Said lot, with the buildings thereon, is reputed to be owned by Joseph E. Ouellette and contains fifty-nine acres, more or less(59) | |
| Seven hundred dollars | 700 |
| T. NO. 17, R. 4, W. E. L. S., part of, being lot 24, in the north half of said township, according to a survey and plan of the north half of said township made by Joseph Sewall in 1886. Said lot, with the buildings thereon, is reputed to be owned by Ubald Ouellette, et al, and contains seventy-four acres, more or less(74) | |
| Five hundred dollars | 500 |
| T. NO. 17, R. 4, W. E. L. S., part of, being lots 25 and 27, in the north half of said township, according to a survey and plan of said township made by Joseph Sewall in 1886. Said lots, with the buildings thereon, are reputed to be owned by Honore Albert, et al, and contain one hundred nineteen acres, more or less(119) | |
| One thousand dollars | 1,000 |
| T. NO. 17, R. 4, W. E. L. S., part of, being lots 26 and 28, in the north half of said township, according to a survey and plan of the north half of said township made by Joseph Sewall in 1886. Said lots, with the buildings thereon, are reputed to be owned by Johnny Sinclair, Jr., and contain one hundred six acres, more or less(106) | |
| One thousand dollars | 1,000 |
| T. NO. 17, R. 4, W. E. L. S., part of, being lots 29 and 30, in the north half of said township, according to a survey and plan of the north half of said township made by Joseph Sewall in 1886. Said lots, with the buildings thereon, are reputed to be owned by Auguste Bard and contain fifty-nine acres, more or less(59) | |
| Five hundred dollars | 500 |
| T. NO. 17, R. 4, W. E. L. S., part of, being lot 31, in the north half of said township, according to a survey and plan of the north half of said township made by Joseph Sewall in 1886. Said lot, with the buildings thereon, is reputed to be owned by Alexander Ouellette and contains twenty-four acres, more or less(24) | |
| Two hundred fifty dollars | 250 |
| T. NO. 17, R. 4, W. E. L. S., part of, being lot 32, in the north half of said township, according to a survey and plan of the north half of said township made by Joseph Sewall in 1886. Said lot, with the buildings thereon, is reputed to be owned by Rob Boucher and contains forty-seven acres, more or less(47) | |
| Four hundred dollars | 400 |
| T. NO. 17, R. 4, W. E. L. S., part of, being lot 33, in the north half of said township, according to a survey and plan of the north half of said township made by Joseph Sewall in 1886. Said lot, with the buildings thereon, is reputed to be owned by Joseph Boucher and contains sixty acres, more or less(60) | |
| Five hundred dollars | 500 |

AROOSTOOK COUNTY WILD LANDS—Continued.

| Townships. | Valuation. |
|--|------------|
| <p>T. NO. 17, R. 4, W. E. L. S., part of, being the north half of said township, with the exception of the settlers' lots lying westerly and northerly of Long Lake and Second Lake, being the same lands that were conveyed to Ansel L. Lumbert, et al, by the European & North American Railway by deed dated Aug. 23, 1899, and recorded in the Aroostook Registry of Deeds, Northern District, volume 37, page 186. Said described land is reputed to be owned by John A. Weatherbee, et al, and contains, exclusive of Public Lot, six thousand eight hundred ninety-two acres, more or less(6,892)</p> <p>Twenty-seven thousand five hundred sixty-eight dollars</p> | 27,568 |
| <p>T. NO. 17, R. 4, W. E. L. S., part of, being the south half of said township, with the exception of certain settlers' lots in the southwest corner of said township on the Fort Kent road, so-called, according to a survey and plan of said township made and returned to the Land Office of the State of Maine by William P. Parrott in 1843. Said south half is reputed to be owned by Frank Hinkley, et als, and contains, exclusive of Public Lot, ten thousand seven hundred fifty acres, more or less(10,750)</p> <p>Eighty-six thousand dollars</p> | 86,000 |
| <p>T. NO. 17, R. 4, W. E. L. S., part of, being lot 1, in the southwest part of said township. For description see Aroostook County Registry of Deeds, Northern District, volume 35, pages 601 and 602. Said lot is reputed to be owned by Peter Dionne and contains nineteen acres, more or less</p> <p>One hundred thirty-three dollars</p> | 183 |
| <p>T. NO. 17, R. 4, W. E. L. S., part of, being lot 2 in the southwest part of said township. For description see Aroostook County Registry of Deeds, Northern District, volume 35, pages 601 and 602. Said lot is reputed to be owned by Jean Bouchard and contains forty-two acres, more or less</p> <p>Two hundred ninety-four dollars</p> | 294 |
| <p>T. NO. 17, R. 4, W. E. L. S., part of, being lots 3 and 17, in the southwest part of said township. For description see Aroostook County Registry of Deeds, Northern District, volume 35, pages 601 and 602. Said lots, with the buildings thereon, are reputed to be owned by Abraham Gagnon and contain forty-nine acres, more or less</p> <p>Seven hundred dollars</p> | 700 |
| <p>T. NO. 17, R. 4, W. E. L. S., part of, being lots 4 and 10, in the southwest part of said township. For description see Aroostook County Registry of Deeds, Northern District, volume 35, pages 601 and 602. Said lots, with the buildings thereon, are reputed to be owned by Polite St. Pierre and contain twenty-six acres, more or less</p> <p>Five hundred dollars</p> | 500 |
| <p>T. NO. 17, R. 4, W. E. L. S., part of, being lots 5 and 14, in the southwest part of said township. For description see Aroostook County Registry of Deeds, Northern District, volume 35, pages 601 and 602. Said lots, with the buildings thereon, are reputed to be owned by Come Fisher and contain forty acres, more or less</p> <p>Six hundred dollars</p> | 600 |

AROOSTOOK COUNTY WILD LANDS—Continued.

| Townships. | Valuation. |
|--|------------|
| T. NO. 17, R. 4, W. E. L. S., part of, being lots 6 and 15, in the southwest part of said township. For description see Aroostook County Registry of Deeds, Northern District, volume 35, pages 601 and 602. Said lots, with the buildings thereon, are reputed to be owned by Frank Hebert and contain eighty acres, more or less (80) | |
| One thousand five hundred dollars | 1,500 |
| T. NO. 17, R. 4, W. E. L. S., part of, being lot 7, in the southwest part of said township. For description see Aroostook County Registry of Deeds, Northern District, volume 35, pages 601 and 602. Said lot, with the buildings thereon, is reputed to be owned by Baptiste Dionne and contains twenty-six acres, more or less (26) | |
| Seven hundred dollars | 700 |
| T. NO. 17, R. 4, W. E. L. S., part of, being lots 8 and 9, in the southwest part of said township. For description see Aroostook County Registry of Deeds, Northern District, volume 35, pages 601 and 602. Said lots, with the buildings thereon, are reputed to be owned by George Lagasse and contain thirty acres, more or less (30) | |
| Five hundred dollars | 500 |
| T. NO. 17, R. 4, W. E. L. S., part of, being lots 11, 12 and 16, in the southwest part of said township. For description see Aroostook County Registry of Deeds, Northern District, volume 35, pages 601 and 602. Said lots, with the buildings thereon, are reputed to be owned by Ferdinand Rossignol and contain ninety-one acres, more or less (91) | |
| One thousand dollars | 1,000 |
| T. NO. 17, R. 4, W. E. L. S., part of, being lot 13, in the southwest part of said township. For description see Aroostook County Registry of Deeds, Northern District, volume 35, pages 601 and 602. Said lot is reputed to be owned by Israel Dubay and contains twenty-nine acres, more or less (29) | |
| Two hundred ninety dollars | 290 |
| T. NO. 17, R. 4, W. E. L. S., part of, being lot 18, in the southwest part of said township. For description see Aroostook County Registry of Deeds, Northern District, volume 35, pages 601 and 602. Said lot is reputed to be owned by Xavier Cyr and contains eighty-one acres, more or less (81) | |
| Eight hundred ten dollars | 810 |
| T. NO. 17, R. 4, W. E. L. S., part of, being lot 19, in the southwest part of said township. For description see Aroostook County Registry of Deeds, Northern District, volume 35, pages 601 and 602. Excepting from said description a School House Lot of 1 acre, said to be owned by the State of Maine, said lot is reputed to be owned by Joseph Albert and contains thirty-five acres, more or less (35) | |
| Three hundred fifty dollars | 350 |
| T. NO. 17, R. 4, W. E. L. S., part of, being lot 20, in the southwest part of said township. For description see Aroostook County Registry of Deeds, Northern District, volume 35, pages 601 and 602. Said lot, with the buildings thereon, is reputed to be owned by Charles Bouchard and contains ninety acres, more or less (90) | |
| One thousand two hundred dollars | 1,200 |
| Total acreage of T. No. 17, R. 4, W. E. L. S., 22,795. | |

AROSTOOK COUNTY WILD LANDS—Continued.

| Townships. | Valuation. |
|---|------------|
| <p>LONG LAKE ISLAND, known as Pelletier Island, part of, being a farm lot in the northerly part of said island, bounded as follows: Easterly by land said to be owned by Mrs. Fred Rinquette; on all other sides by the waters of Long Lake. Said described land, with the buildings thereon, is reputed to be owned by M. Pelletier and contains ninety-three acres, more or less(93)</p> | |
| Seven hundred dollars | 700 |
| <p>LONG LAKE ISLAND, known as Pelletier Island, part of, being a farm lot in the central part of said island; bounded as follows: Easterly by land said to be owned by P. Chasse; southerly by the waters of Long Lake, westerly by land said to be owned by M. Pelletier and northerly by the waters of Long Lake. Said described land, with the buildings thereon, is reputed to be owned by Mrs. Fred Rinquette and contains ninety-three acres, more or less(93)</p> | |
| Seven hundred dollars | 700 |
| <p>LONG LAKE ISLAND, known as Pelletier Island, part of, being a farm lot in the southerly part of said island, bounded as follows: Westerly by land said to be owned by Mrs. Fred Rinquette; on all other sides by the waters of Long Lake. Said described land, with the buildings thereon, is reputed to be owned by P. Chasse and contains ninety-three acres, more or less(93)</p> | |
| Seven hundred dollars | 700 |
| Total acreage of Long Lake Island 279. | |
| <p>T. A. R. 5, W. E. L. S., known as Molunkus, part of, being a tract of land in the north part of said township, bounded and described as follows: Beginning at the southeast corner of T. No. 1, R. 5, W. E. L. S.; thence southerly on the west line of Macwahoc Plantation 567.2 rods to the north line of land said to be owned by the Northern Maine Land Co.; thence westerly on said north line of the Northern Maine Land Co. 1,316 rods, and on the north line of land said to be owned by the International Paper Co. 735.4 rods to the east line of the town of Medway; thence northerly on said east line of the town of Medway 492.5 rods to the south line of T. No. 1, R. 5, W. E. L. S.; thence easterly on said south line 2,051.5 rods to the point of beginning, according to a survey and plan of said north part made by C. S. Humphreys in 1914. Said described land is reputed to be owned by E. B. Draper, et als, and contains six thousand seven hundred ninety-three acres, more or less (6,793)</p> | |
| Twenty thousand three hundred seventy-nine dollars | 20,379 |
| <p>T. A. R. 5, W. E. L. S., known as Molunkus, part of, being a tract of land in the northeast part of said township, bounded and described as follows: Beginning at the southeast corner of land set off to the International Paper Co.; thence easterly on the north line of land said to be owned by Charles F. Webber, et al, and on the north line of land said to be owned by M. Johnson to the west line of Macwahoc Plantation; thence northerly on said west line of Macwahoc Plantation 592 rods to the southeast corner of land set off to the estate of Lester Dwinel, et als; thence westerly on the south line of said Dwinel, et als, 1,316 rods to the northeast corner of land set off to the International Paper Co.; thence southerly on the east line of said International Paper Co. 580 rods to the point of beginning; exclusive of the Public Lot, and a 110-acre lot known as the Libby lot, according to a survey and plan of the north part of said township made by C. S. Humphreys in 1914. Said described land is reputed to be owned by E. B. Draper, et al, and contains four thousand two hundred thirty-five acres, more or less(4,235)</p> | |
| Twelve thousand seven hundred five dollars | 12,705 |

AROOSTOOK COUNTY WILD LANDS—Continued.

| Townships. | Valuation. |
|--|------------|
| <p>T. A. R. 5, W. E. L. S., known as Molunkus, part of, being a tract of land in the northwest part of said township, bounded and described as follows: Beginning at the southwest corner of land set off to the estate of Lester Dwinel, et als; thence easterly on the southerly line of said Dwinel, et als, 735.4 rods to the northwest corner of land set off to the Northern Maine Land Co.; thence southerly on the west line of said Northern Maine Land Co. 580 rods to the south line of said north part of T. A. R. 5, W. E. L. S.; thence westerly on said south line 739.6 rods to the east line of the town of Medway; thence northerly on said east line of the town of Medway to the point of beginning, according to a survey and plan of the north part of said township made by C. S. Humphreys in 1914. Said described land is reputed to be owned by the International Paper Co. and contains two thousand six hundred fifty-four acres, more or less(2,654)</p> | |
| <p>Thirteen thousand two hundred seventy dollars</p> | 13,270 |
| <p>F. A. R. 5, W. E. L. S., known as Molunkus, part of, being certain lots in the south part of said township, as follows: Lots 8, 9, 10, 11, 12, 13, 19, 20, 21, 22, 23, 24, 25, 26, 27, 28, 29 and 30, according to a survey and plan of said south half by J. C. Norris; also that part of lots 5, 6, 7, 16, 17 and 18 not included within the limits of F. J. Fiske's survey of 1889 of certain lots in the southwest corner of said township that were laid out to sell to settlers; also lots 4, 5, 6, 7 and 8 in the south part of said township, according to a survey and plan of certain lots in the southwest corner of said township that were laid out to sell to settlers by F. J. Fiske in 1889; all of the lots heretofore described lying west of Mattaceunk Lake in said township; also lots 31, 32, 33, 34, 35, 36, 37, 38, 39, 40, 41, west part of 42, lots 43, 44, 45, 46, 47, 48, 49, 50, 51, 53, 54, 55, 56, 57, 58, 59, 60, 61, 62, 63, 64, 65, 66, 67 and 68, according to a survey and plan of said south half township made by J. C. Norris, and lying east of Mattaceunk Lake and west of the tier of lots abutting on the Aroostook road; also lots 1, 2, 3, 4, 15, 16, 17, 18, 19, 20, 21, 22 and 23, abutting on the Aroostook road, according to a survey and plan of said south half township by J. C. Norris. Said described land is reputed to be owned by Charles P. Webber, et al, and contains seven thousand six hundred ninety-six acres, more or less(7,696)</p> | |
| <p>Thirty-eight thousand four hundred eighty dollars</p> | 38,480 |
| <p>T. A. R. 5, W. E. L. S., part of, being lot 3, in the south part of said township, according to a survey and plan of certain lots in the southwest corner of said township that were laid out to sell to settlers, by F. J. Fiske in 1889. Said described land is reputed to be owned by Elmer W. Cram, et al, and contains forty-nine acres, more or less(49)</p> | |
| <p>Four hundred ninety dollars</p> | 490 |
| <p>T. A. R. 5, W. E. L. S., part of, being lot 14, in the southwest part of said township, according to a survey and plan of said township made by J. C. Norris. Said described land, lying west of Mattaceunk Lake, is reputed to be owned by C. P. Handy and contains fifty acres, more or less(50)</p> | |
| <p>Five hundred dollars</p> | 500 |
| <p>T. A. R. 5, W. E. L. S., part of, being lot 15 in the south part of said township, according to a survey and plan of said township made by J. C. Norris. Said described land, lying west of Mattaceunk Lake, is reputed to be owned by Mrs. C. Handy, et als, and contains one hundred thirty-six acres, more or less(136)</p> | |
| <p>One thousand three hundred sixty dollars</p> | 1,360 |

AROOSTOOK COUNTY WILD LANDS--Continued.

| Townships. | Valuation. |
|---|------------|
| T. A. R. 5, W. E. L. S., part of, being lots 5, 6, 7, 8 and 9, in the south part of said township, said lots abutting and being bounded on the east by the Aroostook road, according to a survey and plan of said township made by J. C. Norris. Said described land is reputed to be owned by Jerome Butterfield and contains five hundred thirty-two acres, more or less(532) | |
| Two thousand six hundred sixty dollars | 2,660 |
| T. A, R. 5, W. E. L. S., part of, being lots 24 and 25, in the south part of said township, said lots abutting and being bounded on the west by the Aroostook road, according to a survey and plan of said township made by J. C. Norris. Said described land is reputed to be owned by James Shannon and contains forty acres, more or less(40) | |
| Four hundred dollars | 400 |
| T. A, R. 5, W. E. L. S., part of, being lots 12, 13 and 14, abutting and being bounded on the east by the Aroostook road and its west branch, in the south part of said township, according to a survey and plan of said township made by J. C. Norris. Said described land is reputed to be owned by E. McCormack and contains two hundred fifty-eight acres, more or less(258) | |
| Two thousand five hundred eighty dollars | 2,580 |
| T. A. R. 5, W. E. L. S., part of, being lots 26 and 27, said lots abutting and being bounded on the west by the Aroostook road, in the southeast part of said township, according to a survey and plan of said south part by J. C. Norris. Said described land is reputed to be owned by E. B. Draper and contains twenty-seven acres, more or less(27) | |
| One hundred thirty-five dollars | 135 |
| T. A, R. 5, W. E. L. S., part of, being a parcel of land at the junction of the east and west branches of the Aroostook road in the south part of said township. Said described land is reputed to be owned by Henry Shannon and contains seven acres, more or less (7) | |
| Seventy dollars | 70 |
| T. A, R. 5, W. E. L. S., part of, being a parcel of land in the north-east corner of the south part of said township, bounded on the south by the east branch of the Aroostook road and on the west by land said to be owned by Albert Butterfield. Said described land is reputed to be owned by A. O'Hara and contains nineteen acres, more or less(19) | |
| One hundred ninety dollars | 190 |
| T. A, R. 5, W. E. L. S., part of, being a parcel of land near the north-east corner of the south part of said township, bounded on the south by land said to be owned by Line Marsh; on the west by the Aroostook road; on the north by the north line of the south half of said township; on the east by the land of A. O'Hara. Said described land is reputed to be owned by Albert Butterfield and contains twenty acres, more or less(20) | |
| Two hundred dollars | 200 |
| Total acreage of T. A, R. 5, W. E. L. S., 22,516. | |

AROOSTOOK COUNTY WILD LANDS—Continued.

| Townships. | Valuation. |
|---|------------|
| T. NO. 1, R. 5, W. E. L. S., part of, being the northeast quarter of said township, according to a survey and plan of said quarter made by Coe & Barker. Said northeast quarter is reputed to be owned by Charles V. Lord estate, et als, and contains, exclusive of Public Lot, six thousand seventy-two acres, more or less(6,072) | |
| Forty-two thousand five hundred four dollars | 42,504 |
| T. NO 1, R. 5, W. E. L. S., part of, being the northwest quarter of said township, according to a survey and plan of said quarter made by Coe & Barker. Said northwest quarter, excepting the Cormier lot, so-called, of fifty acres, and 3 lots of 100 acres each, said to be owned by E. B. Draper, is reputed to be owned by C. P. Webber, et als, and contains, exclusive of Public Lot, five thousand seven hundred twenty-three acres, more or less(5,723) | |
| Forty thousand sixty-one dollars | 40,061 |
| T. NO. 1, R. 5, W. E. L. S., part of, being 3 lots in the northwest quarter as shown by a survey and plan of said northwest quarter made by F. J. Fiske in 1892, bounded as follows: Northerly and westerly by land said to be owned by C. P. Webber, et als, easterly by the Military Road, so-called; southerly by the center line of said township. Said described land is reputed to be owned by E. B. Draper and contains three hundred acres, more or less(300) | |
| Nine hundred dollars | 900 |
| T. NO. 1, R. 5, W. E. L. S., part of, being a certain lot or parcel of land known as the Cormier lot, in the northwest quarter of said township situated on the west side of the Aroostook road, extending along said road 50 rods and 150 rods back. For further description see Aroostook County Registry of Deeds, volume 224, page 570. Said described land is reputed to be owned by E. B. Draper and contains fifty acres, more or less(50) | |
| One hundred fifty dollars | 150 |
| T. NO. 1, R. 5, W. E. L. S., part of, being the south part of said township, bounded and described as follows: Beginning at the southeast corner of land said to be owned by the Charles V. Lord estate, et als; thence southerly on the west line of T. No. 1, R. 4, W. E. L. S., 380 rods to the northeast corner of T. A. R. 5, W. E. L. S.; thence westerly on the north line of said T. A. R. 5, W. E. L. S., 2,051.5 rods to the northwest corner of said township; thence northerly on the east line of T. No. 1, R. 6, W. E. L. S., 960 rods to the southwest corner of land said to be owned by Charles P. Webber; thence easterly on said Webber's south line, and the south line of land said to be owned by the Charles V. Lord estate, et als, 2,051.6 rods to the point of beginning, according to a survey and plan of said south part made by C. S. Humphreys in 1914. Said described land is reputed to be owned by the estate of Lester Dwinel, et als, and contains, exclusive of the Public Lot, eleven thousand three hundred eighteen acres, more or less(11,318) | |
| Seventy-nine thousand two hundred twenty-six dollars | 79,226 |
| Total acreage of T. No. 1, R. 5, W. E. L. S., 23,463. | |
| T. NO. 7, R. 5, W. E. L. S., part of, being the entire township, with the exception of the farm lots in the southeast corner of said township, and excepting the Stimpson lot on the Patten and Ashland road, according to a survey and plan of said township made by Cebb & Robinson in 1900. Said township, with the exceptions noted, is reputed to be owned by the Umbagog Paper Co., et al, and contains, exclusive of Public Lot, twenty-three thousand four hundred eighty-eight acres, more or less(23,488) | |
| One hundred sixty-four thousand four hundred sixteen dollars | 164,416 |

AROOSTOOK COUNTY WILD LANDS—Continued.

| Townships. | Valuation. |
|---|------------|
| <p>T. NO. 7, R. 5, W. E. L. S., part of, being a farm lot in the south-east part of said township, bounded and described as follows: On the north and east by land lying in section 36 in said township, said to be owned by the Umbagog Paper Co., et al; on the south by the south line of said township; on the west by land said to be owned by John A. Rockwell, according to a survey and plan of said township made by Cobb & Robinson in 1900. Said described land is reputed to be owned by Nellie C. Thornton and contains one hundred acres, more or less(100)</p> | |
| <p>One thousand dollars</p> | 1,000 |
| <p>T. NO. 7, R. 5, W. E. L. S., part of, being a farm lot in the south-east part of said township, bounded and described as follows: On the north by the south line of sections 35 and 36; on the east by land said to be owned by Mrs. Sarah M. Smart; on the south by the south line of said township; on the west by the Patten and Ashland road, according to a survey and plan of said township made by Cobb & Robinson in 1900. Said described land is reputed to be owned by Frank McManus and contains one hundred acres, more or less (100)</p> | |
| <p>One thousand dollars</p> | 1,000 |
| <p>T. NO. 7, R. 5, W. E. L. S., part of, being a farm lot in the south-east part of said township, bounded and described as follows: On the north by south line of section 35; on the east by the Patten and Ashland road; on the south by land said to be owned by Thomas P. Putnum; on the west by easterly line of section 34 of said township, according to a survey and plan of said township made by Cobb & Robinson in 1900 Said described land is reputed to be owned by Cassius C. Harris, et al, and contains eighty acres, more or less (80)</p> | |
| <p>Eight hundred dollars</p> | 800 |
| <p>T. NO. 7, R. 5, W. E. L. S., part of, being a farm lot in the south-east part of said township, bounded and described as follows: On the north by land said to be owned by Cassius C. Harris, et al; on the east by the Patten and Ashland road; on the south by the south line of said township; on the west by the easterly line of section 34 in said township, according to a survey and plan of said township made by Cobb & Robinson in 1900. Said described land is reputed to be owned by Thomas P. Putnum and contains one hundred acres, more or less(100)</p> | |
| <p>One thousand dollars</p> | 1,000 |
| <p>T. NO. 7, R. 5, W. E. L. S., part of, being a farm lot in the north-east part of said township, lying on both sides of the Ashland and Patten road, as shown by a survey and plan of said township made by Cobb & Robinson in 1900. Said described land is reputed to be owned by F. H. Stimpson and contains one hundred acres, more or less(100)</p> | |
| <p>One thousand dollars</p> | 1,000 |
| <p>Total acreage of T. No. 7, R. 5, W. E. L. S., 23,968.</p> | |

AROSTOOK COUNTY WILD LANDS—Continued.

| Townships. | Valuation. |
|--|------------|
| <p>T. NO. 8, R. 5, W. E. L. S., part of, being sections 1, 2, 3, 4, 5, 6, 7 and lots A, C and D in section 9; sections 10, 11, 12, 14, 15, 16, 17, 18, 19, 20, 21, 22, 23, 24, north half of 25, lots 26, 27, that part of section 28, not conveyed to J. F. McMannus, et al, 30, 33, 34, 35 and that part of section 29 not included in the Public Lot, according to a survey and plan of said township made and returned to the Land Office of the State of Maine by Rufus Gilmore in 1833. A number of smaller lots having been surveyed by Noah Barker in 1839, in said township, reference is hereby also made to said Barker's survey, the plan of which is recorded in the State of Maine Land Office. Said described land is reputed to be owned by Frederick A. Powers and contains nineteen thousand nine hundred forty-six acres, more or less(19,946)</p> <p>One hundred thirty-nine thousand six hundred twenty-two dollars</p> | 139,622 |
| <p>T. NO. 8, R. 5, W. E. L. S., part of, being the east part of section 28, according to a survey and plan of said township made by Noah Barker in 1839. Said described land is reputed to be owned by J. F. McMannus, et al, and contains seventy-five acres, more or less (75)</p> <p>Five hundred twenty-five dollars</p> | 525 |
| <p>T. NO. 8, R. 5, W. E. L. S., part of, being sections 8, 13 and 32, according to a survey and plan of said township made and returned to the Land Office of the State of Maine by Rufus Gilmore in 1833. Said described land is reputed to be owned by Frank Hinckley, et als, and contains two thousand fifty-three acres, more or less (2,953)</p> <p>Fourteen thousand three hundred seventy-one dollars</p> | 14,371 |
| <p>T. NO. 8, R. 5, W. E. L. S., part of, being lot B in section 9 of said township; also section 31 and the south half of section 25, in said township; according to the plan of said township made and returned to the Land Office of the State of Maine by Rufus Gilmore in 1833; also according to a later plan of certain lots within said township surveyed by Noah Barker and returned to the Land Office of the State of Maine in 1839. Said described land is reputed to be owned by A. W. & J. B. Madigan, et als, and contains one thousand two hundred forty-seven acres, more or less(1,247)</p> <p>Eight thousand one hundred six dollars</p> | 8,106 |
| Total acreage of T. No. 8, R. 5, W. E. L. S., 23,321. | |
| <p>T. NO. 9, R. 5, W. E. L. S., part of, being sections 1, 2, 6, 7, 8, 12, 13, 14, 15, 16, 17, 18, 19, 20, 21, 22, 23, 24, 25, 26, 27, 28, 29, 30, 32, 33, 36, and that part of sections 3, 5, 9, 10 and 11 not included in the Public Lot, and that part of sections 34 and 35 not included in the "Sweet Farm," so-called, according to a survey and plan of said township made by Daniel Barker in 1864. Said described land (not including the Public Lot and the "Sweet Farm," so-called), is reputed to be owned by David Pingree, et als, and contains twenty-two thousand two hundred two acres, more or less(22,202)</p> <p>One hundred forty-four thousand three hundred thirteen dollars</p> | 144,313 |
| <p>T. NO. 9, R. 5, W. E. L. S., part of, being the north part of section 31, according to a survey and plan of said township made by Daniel Barker in 1864. Said described land is reputed to be owned by George B. Dunn, et als, and contains three hundred nine acres, more or less(309)</p> <p>Two thousand nine dollars</p> | 2,000 |

AROOSTOOK COUNTY WILD LANDS—Continued.

| Townships. | Valuation. |
|---|------------|
| T. NO. 9, R. 5, W. E. L. S., part of, being the south part of section 81, according to a survey and plan of said township made by Daniel Barker in 1864. Said described land is reputed to be owned by A. S. Crawford, Jr., and contains three hundred eighty acres, more or less(380) | |
| Two thousand four hundred seventy dollars | 2,470 |
| T. NO. 9, R. 5, W. E. L. S., part of, being a lot of land lying on both sides of the Patten and Ashland road and being known as the "Sweet Farm," according to a survey and plan of said township made by Daniel Barker in 1864. Said described land is reputed to be owned by Ruel J. Preble and contains three hundred twenty-one acres, more or less(321) | |
| Two thousand eighty-seven dollars | 2,087 |
| Total acreage of T. No. 9, R. 5, W. E. L. S., 23,212. | |
| T. NO. 13, R. 5, W. E. L. S., according to a survey and plan of said township made by F. G. Quincy in 1899. Said township is reputed to be owned by David Pingree, et als, and contains, exclusive of Public Lot, twenty-four thousand three hundred twenty-eight acres, more or less(24,328) | |
| One hundred fifty-eight thousand one hundred thirty-two dollars | 158,132 |
| T. NO. 14, R. 5, W. E. L. S., according to a survey and plan of said township made by F. G. Quincy in 1894. Said township is reputed to be owned by David Pingree, et als, and contains, exclusive of Public Lot, twenty-five thousand five hundred one acres, more or less(25,501) | |
| One hundred ninety-one thousand two hundred fifty-eight dollars | 191,258 |
| T. NO. 15, R. 5, W. E. L. S., according to a survey and plan of said township made and returned to the Land Office of the State of Maine by J. & J. C. Norris in 1826. Said township is reputed to be owned by the R. Mansur estate, et als, and contains, exclusive of Public Lot, twenty-two thousand forty acres, more or less (22,040) | |
| One hundred forty-three thousand two hundred sixty dollars | 143,260 |
| T. NO. 16, R. 5, W. E. L. S., according to a survey and plan of said township made and returned to the Land Office of the State of Maine by J. & J. C. Norris in 1826. Said township is reputed to be owned by G. B. Hayward, et als, and contains, exclusive of Public Lot, twenty-two thousand forty acres, more or less(22,040) | |
| Ninety-nine thousand one hundred eighty dollars | 99,180 |
| T. NO. 17, R. 5, W. E. L. S., being the entire township with the exception of certain settlers' lots lying principally in the northwest part of said township, according to a survey and plan of said township made by E. Hanson in 1893, and recorded in the Aroostook County Registry of Deeds, Northern District. Said township, with the exception noted, is reputed to be owned by Anna H. Pierce, et als, and contains, exclusive of Public Lot, twenty-two thousand two hundred seventy-four acres, more or less(22,274) | |
| One hundred thousand two hundred thirty-three dollars | 100,233 |
| T. NO. 17, R. 5, W. E. L. S., part of, being lot 1 of the settlers' lots, so-called, according to a survey and plan of said township made by E. Hanson in 1893, and recorded in the Aroostook County Registry of Deeds, Northern District. Said lot is reputed to be owned by Beatrice Ouellette, et al, and contains one hundred twenty acres, more or less(120) | |
| One thousand dollars | 1,000 |

AROOSTOOK COUNTY WILD LANDS—Continued.

| Townships. | Valuation. |
|---|------------|
| T. NO. 17, R. 5, W. E. L. S., part of, being lot 2 of the settlers' lots, so-called, according to a survey and plan of said township made by E. Hanson in 1893, and recorded in the Aroostook County Registry of Deeds, Northern District. Said lot is reputed to be owned by Joseph Ouellette and contains one hundred twenty-three acres, more or less(123) | |
| One thousand dollars | 1,000 |
| T. NO. 17, R. 5, W. E. L. S., part of, being lot 3 of the settlers' lots, so-called, according to a survey and plan of said township made by E. Hanson in 1893, and recorded in the Aroostook County Registry of Deeds, Northern District. Said lot is reputed to be owned by Chrisostome Daigle and contains one hundred twenty-seven acres, more or less(127) | |
| One thousand dollars | 1,000 |
| T. NO. 17, R. 5, W. E. L. S., part of, being lots 4 and 5 of the settlers' lots, so-called, according to a survey and plan of said township made by E. Hanson in 1893, and recorded in the Aroostook County Registry of Deeds, Northern District. Said described land, with the buildings thereon, is reputed to be owned by Firmin Daigle, et als, and contains two hundred thirteen acres, more or less(213) | |
| Four thousand dollars | 4,000 |
| T. NO. 17, R. 5, W. E. L. S., part of, being lot 6 of the settlers' lots, so-called, according to a survey and plan of said township made by E. Hanson in 1893, and recorded in the Aroostook County Registry of Deeds, Northern District. Said lot, with the buildings thereon, is reputed to be owned by Maxime Daigle and contains seventy-two acres, more or less(72) | |
| Two thousand five hundred dollars | 2,500 |
| T. NO. 17, R. 5, W. E. L. S., part of, being lot 7 of the settlers' lots, so-called, according to a survey and plan of said township made by E. Hanson in 1893, and recorded in the Aroostook County Registry of Deeds, Northern District. Said lot, with the buildings thereon, is reputed to be owned by Henry Pelletier and contains one hundred two acres, more or less(102) | |
| Two thousand dollars | 2,000 |
| T. NO. 17, R. 5, W. E. L. S., part of, being lot 8 of the settlers' lots, so-called, according to a survey and plan of said township made by E. Hanson in 1893, and recorded in the Aroostook County Registry of Deeds, Northern District. Said lot, with the buildings thereon, is reputed to be owned by Joseph P. Raymond and contains one hundred eleven acres, more or less(111) | |
| One thousand five hundred dollars | 1,500 |
| T. NO. 17, R. 5, W. E. L. S., part of, being lots 9, 17, 18, 20, 21, 25, 26, 287, 289, 290, 295, 296 and 297, of the settlers' lots, so-called, according to a survey and plan of said township made by E. Hanson in 1893, and recorded in the Aroostook County Registry of Deeds, Northern District. Said described land is reputed to be owned by Anna H. Pierce, et al, and contains one thousand fifty-eight acres, more or less(1,058) | |
| Seven thousand nine hundred thirty-five dollars | 7,935 |

AROOSTOOK COUNTY WILD LANDS—Continued.

| Townships. | Valuation. |
|---|------------|
| T. NO. 17, R. 5, W. E. L. S., part of, being lots 10 and 11 of the settlers' lots, so-called, according to a survey and plan of said township made by E. Hanson in 1893, and recorded in the Aroostook County Registry of Deeds, Northern District. Said lots are reputed to be owned by Levite Madore and contain one hundred thirty-six acres, more or less(136) | |
| One thousand twenty dollars | 1,020 |
| T. NO. 17, R. 5, W. E. L. S., part of, being lots 12 and 28 of the settlers' lots, so-called, according to a survey and plan of said township made by E. Hanson in 1893, and recorded in the Aroostook County Registry of Deeds, Northern District. Said lots are reputed to be owned by Beloni Pickard and contain ninety-seven acres, more or less(97) | |
| Seven hundred twenty-eight dollars | 728 |
| T. NO. 17, R. 5, W. E. L. S., part of, being a lot of land in the southwest part of lot 13 of the settlers' lots, so-called, according to a survey and plan of said township made by E. Hanson in 1893, and recorded in the Aroostook County Registry of Deeds, Northern District. Said described land, with the buildings thereon, is reputed to be owned by Anastasia Ouellette and contains three acres, more or less(3) | |
| Five hundred dollars | 500 |
| T. NO. 17, R. 5, W. E. L. S., part of, being the west two-fifths of lot 13, the east one-half of lot 14, the east one-half of lot 26, and the west one-fourth of lot 27 of the settlers' lots, so-called, according to a survey and plan of said township made by E. Hanson in 1893, and recorded in the Aroostook County Registry of Deeds, Northern District. Said described land, with the buildings thereon, is reputed to be owned by Mrs. W. Ouellette and contains one hundred nineteen acres, more or less(119) | |
| One thousand five hundred dollars | 1,500 |
| T. NO. 17, R. 5, W. E. L. S., part of being a lot of land in the east three-fifths of lot 13 and the east three-fourths of lot 27 of the settlers' lots, so-called, according to a survey and plan of said township made by E. Hanson in 1893, and recorded in the Aroostook County Registry of Deeds, Northern District. Said described land, with the buildings thereon, is reputed to be owned by Mrs. Fred Ouellette and contains seventy-seven acres, more or less(77) | |
| One thousand dollars | 1,000 |
| T. NO. 17, R. 5, W. E. L. S., part of, being the west one-half of lots 14 and 26 of the settlers' lots, so-called, according to a survey and plan of said township made by E. Hanson in 1893, and recorded in the Aroostook County Registry of Deeds, Northern District. Said described land, with the buildings thereon, is reputed to be owned by Donat J. Ouellette and contains seventy-nine acres, more or less(79) | |
| One thousand dollars | 1,000 |
| T. NO. 17, R. 5, W. E. L. S., part of, being lots 15 and 24 of the settlers' lots, so-called, according to a survey and plan of said township made by E. Hanson in 1893, and recorded in the Aroostook County Registry of Deeds, Northern District. Said lots, with the buildings thereon, are reputed to be owned by Mrs. Joseph J. Ouellette, et als, and contain one hundred twenty-seven acres, more or less(127) | |
| One thousand seven hundred dollars | 1,700 |

AROOSTOOK COUNTY WILD LANDS—Continued.

| Townships. | Valuation. |
|---|------------|
| T. NO. 17, R. 5, W. E. L. S., part of, being lots 16 and 23 of the settlers' lots, so-called, according to a survey and plan of said township made by E. Hanson in 1893, and recorded in the Aroostook County Registry of Deeds, Northern District. Said lots, with the buildings thereon, are reputed to be owned by Fred Marquis and contain one hundred three acres, more or less(103) | |
| Two thousand dollars | 2,000 |
| T. NO. 17, R. 5, W. E. L. S., part of, being lot 19 of the settlers' lots, so-called, according to a survey and plan of said township made by E. Hanson in 1893, and recorded in Aroostook County Registry of Deeds, Northern District. Said lot, with the buildings thereon, is reputed to be owned by Joseph M. Ouellette and contains seventy-nine acres, more or less(79) | |
| Eight hundred dollars | 800 |
| T. NO. 17, R. 5, W. E. L. S., part of, being lot 22 of the settlers' lots, so-called, according to a survey and plan of said township made by E. Hanson in 1893, and recorded in Aroostook County Registry of Deeds, Northern District. Said lot is reputed to be owned by Maxime Marquis and contains ninety-two acres, more or less(92) | |
| Nine hundred twenty dollars | 920 |
| T. NO. 17, R. 5, W. E. L. S., part of, being lot 29 of the settlers' lots, so-called, according to a survey of said lot by Grover M. Hardison in 1911, delineated on a plan of said township made by E. Hanson in 1893, and recorded in the Aroostook County Registry of Deeds, Northern District. Said lot is reputed to be owned by Denis Pelletier and contains ninety-six acres, more or less(96) | |
| Nine hundred sixty dollars | 960 |
| T. NO. 17, R. 5, W. E. L. S., part of, being lot 31 of the settlers' lots, so-called, according to a survey of said lot by Grover M. Hardison in 1911, delineated on a plan of said township made by E. Hanson in 1893, and recorded in the Aroostook County Registry of Deeds, Northern District. Said lot is reputed to be owned by Edward Pelletier and contains sixty-five acres, more or less(65) | |
| Six hundred fifty dollars | 650 |
| T. NO. 17, R. 5, W. E. L. S., part of, being lot 100 of the settlers' lots, so-called, according to a survey and plan of said township made by E. Hanson in 1893, and recorded in the Aroostook County Registry of Deeds, Northern District. Said lot is reputed to be owned by Vital Pelletier and contains one hundred seven acres, more or less(107) | |
| One thousand seventy dollars | 1,070 |
| T. NO. 17, R. 5, W. E. L. S., part of, being lot 101 of the settlers' lots, so-called, according to a survey and plan of said township made by E. Hanson in 1893, and recorded in the Aroostook County Registry of Deeds, Northern District. Said lot is reputed to be owned, west part, Dennis B. Pelletier, 47 acres, more or less; east part, Bartholemie Pelletier, 23 acres, more or less; total acreage, seventy-five acres, more or less(75) | |
| Seven hundred fifty dollars | 750 |
| T. NO. 17, R. 5, W. E. L. S., part of, being lot 102 of the settlers' lots, so-called, according to a survey of said lot by Grover M. Hardison in 1911, delineated on a plan of said township made by E. Hanson in 1893, and recorded in the Aroostook County Registry of Deeds, Northern District. Said lot is reputed to be owned by Bartholomew Pelletier and contains eighty acres, more or less(80) | |
| Eight hundred dollars | 800 |

AROOSTOOK COUNTY WILD LANDS—Continued.

| Townships. | Valuation. |
|---|------------|
| T. NO. 17, R. 5, W. E. L. S., part of, being lots 200 and 201 of the settlers' lots, so-called, according to a survey and plan of said township made by E. Hanson in 1893, and recorded in the Aroostook County Registry of Deeds, Northern District. Said lots are reputed to be owned by Belonie Chamberlain and contain eighty-two acres, more or less (82) | |
| Eight hundred twenty dollars | 820 |
| T. NO. 17, R. 5, W. E. L. S., part of, being lot 202 of the settlers' lots, so-called, according to a survey and plan of said township made by E. Hanson in 1893, and recorded in the Aroostook County Registry of Deeds, Northern District. Said described land, with the buildings thereon, is reputed to be owned by William Pelletier, et al, and contains thirty-seven acres, more or less (37) | |
| Three hundred seventy dollars | 370 |
| T. NO. 17, R. 5, W. E. L. S., part of, being lots 203 and 204 of the settlers' lots, so-called, according to a survey and plan of said township made by E. Hanson in 1893, and recorded in the Aroostook County Registry of Deeds, Northern District. Said lots are reputed to be owned by Joseph P. Raymond and contain one hundred twenty-one acres, more or less (121) | |
| One thousand two hundred ten dollars | 1,210 |
| T. NO. 17, R. 5, W. E. L. S., part of, being lot 285 of the settlers' lots, so-called, according to a survey and plan of said township made by E. Hanson in 1893, and recorded in the Aroostook County Registry of Deeds, Northern District. Said lot is reputed to be owned by Alphonse Ouellette and contains thirty-two acres, more or less (32) | |
| Three hundred twenty dollars | 320 |
| T. NO. 17, R. 5, W. E. L. S., part of, being lot 286 of the settlers' lots, so-called, according to a survey and plan of said township made by E. Hanson in 1893, and recorded in the Aroostook County Registry of Deeds, Northern District. Said lot is reputed to be owned by Octave Sirois and contains thirty-three acres, more or less (33) | |
| Three hundred thirty dollars | 330 |
| T. NO. 17, R. 5, W. E. L. S., part of, being lot 283 of the settlers' lots, so-called, according to a survey and plan of said township made by E. Hanson in 1893, and recorded in the Aroostook County Registry of Deeds, Northern District. Said lot is reputed to be owned by Thomas Picard, et al, and contains twenty acres, more or less (20) | |
| Two hundred dollars | 200 |
| T. NO. 17, R. 5, W. E. L. S., part of, being lots 291 and 294 of the settlers' lots, so-called, and lot B in the southeast part of said township, according to a survey and plan of said township made by E. Hanson in 1893, and recorded in the Aroostook County Registry of Deeds, Northern District; also lot E in the southeast part of said township, according to a survey of said lot made by Grover M. Hardison in 1911, delineated on said plan of E. Hanson. Said lots are reputed to be owned by Charles Bouchard and contain one hundred thirty-three acres, more or less (133) | |
| One thousand three hundred thirty dollars | 1,330 |
| T. NO. 17, R. 5, W. E. L. S., part of, being lot 292 of the settlers' lots, so-called, according to a survey and plan of said township made by E. Hanson in 1893, and recorded in the Aroostook County Registry of Deeds, Northern District. Said described land, with the buildings thereon, is reputed to be owned by Fortunat Guerette and contains fifty acres, more or less (50) | |
| Five hundred dollars | 500 |

AROOSTOOK COUNTY WILD LANDS—Continued.

| Townships. | Valuation. |
|---|------------|
| T. NO. 17, R. 5, W. E. L. S., part of, being lot 293 of the settlers' lots, so-called, according to a survey and plan of said township made by E. Hanson in 1893, and recorded in the Aroostook County Registry of Deeds, Northern District. Said lot is reputed to be owned by Louis Tardiff and contains ninety-three acres, more or less (93) | |
| Nine hundred thirty dollars | 930 |
| T. NO. 17, R. 5, W. E. L. S., part of, being lot 298 of the settlers' lots, so-called, according to a survey and plan of said township made by E. Hanson in 1893, and recorded in the Aroostook County Registry of Deeds, Northern District. Said lot is reputed to be owned by Henry Bosse and contains forty-two acres, more or less (42) | |
| Four hundred twenty dollars | 420 |
| T. NO. 17, R. 5, W. E. L. S., part of, being lot 299 of the settlers' lots, so-called, according to a survey and plan of said township made by E. Hanson in 1893, and recorded in the Aroostook County Registry of Deeds, Northern District. Said lot is reputed to be owned by A. A. Richardson and contains seventy-four acres, more or less (74) | |
| Seven hundred forty dollars | 740 |
| T. NO. 17, R. 5, W. E. L. S., part of, being lot A in the southeast part of said township, according to a survey and plan of said township made by E. Hanson in 1893, and recorded in the Aroostook County Registry of Deeds, Northern District. Said lot is reputed to be owned by Charles Bouchard and contains sixteen acres, more or less | (16) |
| One hundred sixty dollars | 160 |
| T. NO. 17, R. 5, W. E. L. S., part of, being lot D in the southeast part of said township, according to a survey and plan of said township made by E. Hanson in 1893, and recorded in the Aroostook County Registry of Deeds, Northern District. Said described land, with the buildings thereon, is reputed to be owned by J. St. Peter and contains thirty-four acres, more or less (34) | |
| Eight hundred dollars | 800 |
| Total acreage of T. No. 17, R. 5, W. E. L. S., 26,302. | |
| T. NO. 10, R. 6, W. E. L. S., part of, being the north half of said township, according to a survey and plan of said north half of township made and returned to the Land Office of the State of Maine by William Dwellley, Jr., in 1849. Said north half is reputed to be owned by D. Pingree, et als, and contains, exclusive of Public Lot, eleven thousand forty acres, more or less | (11,040) |
| Seventy-one thousand seven hundred sixty dollars | 71,760 |
| T. NO. 10, R. 6, W. E. L. S., part of, being the south half of said township, according to a survey and plan of said south half of township made and returned to the Land Office of the State of Maine by William Dwellley, Jr., in 1849. Said south half is reputed to be owned by the Montreal Trust Company, et als, and contains, exclusive of Public Lot, eleven thousand forty acres, more or less (11,040) | |
| Forty-nine thousand six hundred eighty dollars | 49,680 |
| Total acreage of T. No 10, R. 6, W. E. L. S., 22,080. | |

AROOSTOOK COUNTY WILD LANDS—Continued.

| Townships. | Valuation. |
|---|------------|
| T. NO. 14, R. 6, W. E. L. S., according to a survey and plan of said township made and returned to the Land Office of the State of Maine by J. & J. C. Norris in 1826. Said township is reputed to be owned by Louise J. Sawyer, et als, and contains, exclusive of Public Lot, twenty-two thousand eighty acres, more or less (22,080) | |
| One hundred thirty-two thousand four hundred eighty dollars | 132,480 |
| T. NO. 15, R. 6, W. E. L. S., part of, being the east half of said township, according to a survey and plan of said township made and returned to the Land Office of the State of Maine by J. & J. C. Norris in 1826. Said east half is reputed to be owned by the E. G. Dunn estate, et als, and contains, exclusive of Public Lot, eleven thousand twenty acres, more or less (11,020) | |
| Ninety-nine thousand one hundred eighty dollars | 99,180 |
| T. NO. 15, R. 6, W. E. L. S., part of, being the west half of said township, with the exception of the settlers' lots from 1 to 9 inclusive, and lots 23 and 24, as surveyed by E. R. Tozier, according to a survey and plan of said township made and returned to the Land Office of the State of Maine by J. & J. C. Norris in 1826. Said west half is reputed to be owned by G. B. Hayward, et als, and contains, exclusive of the Public Lot, ten thousand three hundred sixty-one acres, more or less (10,361) | |
| Ninety-three thousand two hundred forty-nine dollars | 93,249 |
| T. NO. 15, R. 6, W. E. L. S., part of, being lot 1 lying on the west line of said township west of the county road. For further description reference is made to Aroostook County Registry of Deeds, Northern District, volume 57, page 333. Said lot is reputed to be owned by Solomon Marquis and contains forty-nine acres, more or less (49) | |
| Four hundred ninety dollars | 490 |
| T. NO. 15, R. 6, W. E. L. S., part of, being lot 2 lying east of the county road and in the west half of said township. For further description reference is made to Aroostook County Registry of Deeds, Northern District, volume 57, page 333. Said lot is reputed to be owned by Maxime Gagnon and contains fifty-two acres, more or less (52) | |
| Five hundred twenty dollars | 520 |
| T. NO. 15, R. 6, W. E. L. S., part of, being lots 3 and 4 lying one on each side of the county road in the west half of said township. For further description reference is made to Aroostook County Registry of Deeds, Northern District, volume 57, page 326. Said lots are reputed to be owned by Joseph Billier and contain one hundred eighteen acres, more or less (118) | |
| One thousand one hundred eighty dollars | 1,180 |
| T. NO. 15, R. 6, W. E. L. S., part of, being lot 5 lying on the west side of the county road in the west half of said township. For further description reference is made to Aroostook County Registry of Deeds, Northern District, volume 57, page 332. Said lot is reputed to be owned by Alvin Bolstridge and contains sixty-one acres, more or less (61) | |
| Six hundred ten dollars | 610 |
| T. NO. 15, R. 6, W. E. L. S., part of, being lot 6 lying on the east side of the county road in the west half of said township. For further description reference is made to Aroostook County Registry of Deeds, Northern District, volume 57, page 336. Said lot is reputed to be owned by Bilonie Nadeau and contains forty-four acres, more or less (44) | |
| Four hundred forty dollars | 440 |

AROOSTOOK COUNTY WILD LANDS—Continued.

| Townships. | Valuation. |
|---|------------|
| T. NO. 15, R. 6, W. E. L. S., part of, being lots 7 and 9 lying one on each side of the county road in the west half of said township. For further description reference is made to Aroostook County Registry of Deeds, Northern District, volume 57, page 330. Said lots are reputed to be owned by James Bouchard and contain ninety-three acres, more or less | |
| Nine hundred thirty dollars | 930 |
| T. NO. 15, R. 6, W. E. L. S., part of, being lot 8 lying on the east side of the county road in the west half of said township. For further description reference is made to Aroostook County Registry of Deeds, Northern District, volume 57, page 342. Said lot is reputed to be owned by Joseph Nadeau and contains forty-four acres, more or less | |
| Four hundred forty dollars | 440 |
| T. NO. 15, R. 6, W. E. L. S., part of, being lot 23 lying on the east side of the county road in the west half of said township, according to a survey and plan of said lot made by E. R. Tozier. Said lot is reputed to be owned by Rock Pelletier, et als, and contains one hundred acres, more or less | |
| One thousand dollars | 1,000 |
| T. NO. 15, R. 6, W. E. L. S., part of, being lot 24 lying on the east side of the county road in the west half of said township, according to a survey and plan of said lot made by E. R. Tozier. Said lot is reputed to be owned by Alvin Bolstridge, et als, and contains ninety-eight acres, more or less | |
| Nine hundred eighty dollars | 980 |
| Total acreage of T. No. 15, R. 6, W. E. L. S., 22,040. | |
| T. NO. 16, R. 6, W. E. L. S., according to a survey and plan of said township made and returned to the Land Office of the State of Maine by J. & J. C. Norris in 1826. Said township with the improvements thereon is reputed to be owned by D. Pingree, et als, and contains, exclusive of Public Lot, twenty thousand forty-two acres, more or less | |
| One hundred forty thousand two hundred ninety-four dollars | 140,294 |
| T. NO. 9, R. 7, W. E. L. S., according to a survey and plan of said township made and returned to the Land Office of the State of Maine by J. & J. C. Norris in 1826. Said township with the improvements thereon is reputed to be owned by D. Pingree, et als, and contains, exclusive of Public Lot, twenty-two thousand eighty acres, more or less | |
| Two hundred thirty-one thousand eight hundred forty dollars | 231,840 |
| T. NO. 10, R. 7, W. E. L. S., according to a survey and plan of said township made and returned to the Land Office of the State of Maine by J. & J. C. Norris in 1826. Said township with the improvements thereon is reputed to be owned by D. Pingree, et als, and contains, exclusive of Public Lot, twenty-two thousand forty acres, more or less | |
| One hundred ninety-eight thousand three hundred sixty dollars | 198,360 |
| T. NO. 11, R. 7, W. E. L. S., part of, being the east half of said township, according to a survey and plan of said township made and returned to the Land Office of the State of Maine by J. & J. C. Norris in 1826. Said east half is reputed to be owned by the Eastern Manufacturing Co., and contains, exclusive of Public Lot, eleven thousand twenty acres, more or less | |
| One hundred ten thousand two hundred dollars | 110,200 |

AROOSTOOK COUNTY WILD LANDS—Continued.

| Townships. | Valuation. |
|---|------------|
| T. NO. 11, R. 7, W. E. L. S., part of, being the west half of said township, according to a survey and plan of said township made and returned to the Land Office of the State of Maine by J. & J. C. Norris in 1826. Said west half is reputed to be owned by D. Pingree, et als, and contains, exclusive of Public Lot, eleven thousand twenty acres, more or less (11,020) | |
| One hundred ten thousand two hundred dollars | 110,200 |
| Total acreage of T. No. 11, R. 7, W. E. L. S., 22,040. | |
| T. NO. 12, R. 7, W. E. L. S., according to a survey and plan of said township made and returned to the Land Office of the State of Maine by J. & J. C. Norris in 1826. Said township is reputed to be owned by E. G. Dunn, Jr., et als, and contains, exclusive of Public Lot, twenty-two thousand forty acres, more or less (22,040) | |
| Two hundred sixty-four thousand four hundred eighty dollars | 264,480 |
| T. NO. 13, R. 7, W. E. L. S., according to a survey and plan made and returned to the Land Office of the State of Maine by J. & J. C. Norris in 1826. Said described land is reputed to be owned by Louise J. Sawyer, et als, and contains, exclusive of Public Lot, twenty-two thousand forty acres, more or less (22,040) | |
| One hundred ninety-eight thousand three hundred sixty dollars | 198,360 |
| T. NO. 14, R. 7, W. E. L. S., part of, being the south half and the northeast quarter of said township, according to a survey and plan of said township made and returned to the Land Office of the State of Maine by J. & J. C. Norris in 1826. Said three-quarters is reputed to be owned by the American Realty Company, et als, and contains, exclusive of Public Lot, sixteen thousand five hundred acres, more or less (16,500) | |
| One hundred fifteen thousand five hundred dollars | 115,500 |
| T. NO. 14, R. 7, W. E. L. S., part of, being the northwest quarter of said township, according to a survey and plan of said township made and returned to the Land Office of the State of Maine by J. & J. C. Norris in 1826. Said northwest quarter is reputed to be owned by the Jenness Land Co., et als, and contains, exclusive of Public Lot, five thousand five hundred forty acres, more or less (5,540) | |
| Thirty-eight thousand seven hundred eighty dollars | 38,780 |
| Total acreage of T. No. 14, R. 7, W. E. L. S., 22,040. | |
| T. NO. 9, R. 8, W. E. L. S., according to a survey and plan of said township made and returned to the Land Office of the State of Maine by Isaac S. Small in 1848. Said township with the improvements thereon is reputed to be owned by D. Pingree, et als, and contains, exclusive of Public Lot, twenty-one thousand six hundred ninety-two acres, more or less (21,692) | |
| Two hundred sixteen thousand nine hundred twenty dollars | 216,920 |
| T. NO. 10, R. 8, W. E. L. S., according to a survey and plan of said township made and returned to the Land Office of the State of Maine by Isaac S. Small in 1848. Said township is reputed to be owned by the Montreal Trust Company, et als, and contains, exclusive of Public Lot, twenty-two thousand six hundred sixteen acres, more or less (22,616) | |
| Two hundred twenty-six thousand one hundred sixty dollars | 226,160 |

AROOSTOOK COUNTY WILD LANDS—Continued.

| Townships. | Valuation. |
|---|------------|
| T. NO. 11, R. 8, W. E. L. S., according to a survey and plan of said township made and returned to the Land Office of the State of Maine by Isaac S. Small in 1848. Said township is reputed to be owned by D. Pingree, et als, and contains, exclusive of Public Lot, twenty-two thousand five hundred sixty acres, more or less (22,560) | |
| Two hundred twenty-five thousand six hundred dollars | 225,600 |
| T. NO. 12, R. 8, W. E. L. S., according to a survey and plan of said township made and returned to the Land Office of the State of Maine by Isaac S. Small in 1848. Said township is reputed to be owned by Anna H. Pierce, et als, and contains, exclusive of Public Lot, twenty-two thousand six hundred seventy-nine acres, more or less (22,679) | |
| Two hundred twenty-six thousand seven hundred ninety dollars | 226,790 |
| T. NO. 13, R. 8, W. E. L. S., according to a survey and plan of said township made and returned to the Land Office of the State of Maine by Isaac S. Small in 1848. Said township with the improvements thereon is reputed to be owned by D. Pingree, et als, and contains, exclusive of Public Lot, twenty-two thousand five hundred eighty-two acres, more or less (22,582) | |
| One hundred eighty thousand six hundred fifty-six dollars | 180,656 |
| T. NO. 14, R. 8, W. E. L. S., part of, being the north part of said township bounded and described as follows: Beginning at the northeast corner of T. No. 14, R. 9, W. E. L. S.; thence east on the south line of T. No. 15, R. 8, W. E. L. S., about six miles to the northeast corner of T. No. 15, R. 7, W. E. L. S.; thence southerly to the center line of said T. No. 14, R. 8, W. E. L. S.; thence westerly on said center line 3 miles 32 rods to land said to be owned by the Jenness Land Company; thence northerly by the east line of land of said Jenness Land Company 262 2-3 rods to the southeast corner of the Public Lot; thence northerly by the east line of the Public Lot to the northeast corner of said lot; thence westerly on the north line of said lot to the northwest corner of said lot; thence southerly by the west line of the Public Lot about 160 rods to the north line of land said to be owned by the Jenness Land Company; thence westerly on said north line to the east line of T. No. 14, R. 9, W. E. L. S.; thence northerly on the east line of said township to the point of beginning according to a survey and plan of said township made by Grover M. Hardison in 1918. Said described land is reputed to be owned by the American Realty Company and contains seven thousand three hundred sixty acres, more or less (7,360) | |
| Fifty-eight thousand eight hundred eighty dollars | 58,880 |
| T. NO. 14, R. 8, W. E. L. S., part of, being the south part of said township, bounded and described as follows: Beginning at the southwest corner of T. No. 14, R. 7, W. E. L. S.; thence northerly along the line of said township to the center line, as run by E. R. Tozier in 1906; thence westerly on the south line of land said to be owned by the American Realty Company 3 miles 32 rods to a corner; thence northerly 266 2-3 rods to the southeast corner of the Public Lot; thence westerly on the south line of said lot 1 mile; thence north on the west line of said lot 333 1-3 rods to the south line of land said to be owned by the Jenness Land Company; thence west on said south line to the east line of T. No. 14, R. 9, W. E. L. S.; thence southerly to the north line of T. No. 13, R. 8, W. E. L. S.; thence easterly on the north line of said township to the point of beginning, according to a plan of said township made by Grover M. Hardison in 1918. Said described land is reputed to be owned by the Jenness Land Company and contains fourteen thousand six hundred seventy-four acres, more or less (14,674) | |
| One hundred seventeen thousand three hundred ninety-two dollars | 117,392 |
| Total acreage of T. No. 14, R. 8, W. E. L. S., 22,084. | |

AROOSTOOK COUNTY WILD LANDS—Continued.

| Townships. | Valuation. |
|---|------------|
| T. NO. 15, R. 8, W. E. L. S., part of, being the north half of said township, according to a survey and plan of said township made and returned to the Land Office of the State of Maine by Isaac S. Small in 1848. Said north half is reputed to be owned by Frank Hinkley, et als, and contains, exclusive of Public Lot, ten thousand four hundred eighteen acres, more or less(10,418) | |
| Sixty-two thousand five hundred eight dollars | 62,508 |
| T. NO. 15, R. 8, W. E. L. S., part of, being the south half of said township, according to a survey and plan of said township made and returned to the Land Office of the State of Maine by Isaac S. Small in 1848. Said south half is reputed to be owned by Jenness Land Co., et als, and contains, exclusive of Public Lot, ten thousand four hundred eighteen acres, more or less(10,418) | |
| Sixty-two thousand five hundred eight dollars | 62,508 |
| Total acreage of T. No. 15, R. 8, W. E. L. S., 20,836. | |
| T. NO. 11, R. 9, W. E. L. S., according to a survey and plan of said township made and returned to the Land Office of the State of Maine by Isaac S. Small, et al, in 1848. Said township is reputed to be owned by Anna H. Pierce, et als, and contains, exclusive of Public Lot, twenty-two thousand four hundred forty-seven acres, more or less(22,447) | |
| One hundred forty-five thousand nine hundred six dollars | 145,906 |
| T. NO. 11, R. 9, W. E. L. S., according to a survey and plan of said township made and returned to the Land Office of the State of Maine by Small & Barker in 1848. Said township with the improvements thereon is reputed to be owned by the Montreal Trust Company, et als, and contains, exclusive of Public Lot, twenty-three thousand sixty-six acres, more or less(23,066) | |
| Two hundred thirty thousand six hundred sixty dollars | 230,660 |
| T. NO. 12, R. 9, W. E. L. S., according to a survey and plan of said township made and returned to the Land Office of the State of Maine by Small & Barker in 1848. Said township is reputed to be owned by the American Realty Company, et als, and contains, exclusive of Public Lot, twenty-two thousand six hundred two acres, more or less(22,602) | |
| Two hundred twenty-six thousand twenty dollars | 226,020 |
| T. NO. 13, R. 9, W. E. L. S., according to a survey and plan of said township made and returned to the Land Office of the State of Maine by Small & Barker in 1848. Said township is reputed to be owned by Anna H. Pierce and contains, exclusive of Public Lot, twenty-two thousand one hundred twenty-three acres, more or less(22,123) | |
| Two hundred twenty-one thousand two hundred thirty dollars | 221,230 |
| T. NO. 14, R. 9, W. E. L. S., according to a survey and plan of said township made and returned to the Land Office of the State of Maine by Small & Barker in 1848. Said township is reputed to be owned by D. Pingree, et als, and contains, exclusive of Public Lot, twenty-one thousand seven hundred sixty-four acres, more or less(21,764) | |
| One hundred ninety-five thousand eight hundred seventy-six dollars | 195,876 |

AROOSTOOK COUNTY WILD LANDS—Continued.

| Townships. | Valuation. |
|--|------------|
| T. NO. 15, R. 9, W. E. L. S., according to a survey and plan of said township made and returned to the Land Office of the State of Maine by Small & Barker in 1848. Said township with the improvements thereon is reputed to be owned by D. Pingree, et als, and contains, exclusive of Public Lot, twenty thousand nine hundred sixty-seven acres, more or less | (20,967) |
| One hundred sixty-seven thousand seven hundred thirty-six dollars | 167,736 |
| T. NO. 16, R. 9, W. E. L. S., according to a survey and plan of said township made and returned to the Land Office of the State of Maine by Isaac S. Small in 1848. Said township is reputed to be owned by D. Pingree, et als, and contains, exclusive of Public Lot, twenty-two thousand three hundred forty acres, more or less | (22,340) |
| One hundred seventy-eight thousand seven hundred twenty dollars | 178,720 |
| T. NO. 11, R. 10, W. E. L. S., according to a survey and plan of said township made and returned to the Land Office of the State of Maine by Small & Barker in 1848. Said township is reputed to be owned by the Allagash Land Company, et als, and contains, exclusive of Public Lot, twenty-four thousand one hundred fifty-five acres, more or less | (24,155) |
| Two hundred seventeen thousand three hundred ninety-five dollars | 217,395 |
| T. NO. 12, R. 10, W. E. L. S., according to a survey and plan of said township made and returned to the Land Office of the State of Maine by Small & Barker in 1848. Said township is reputed to be owned by the Allagash Land Company, et als, and contains, exclusive of Public Lot, twenty-three thousand six hundred thirty-two acres, more or less | (23,632) |
| Two hundred thousand eight hundred seventy-two dollars | 200,872 |
| T. NO. 13, R. 10, W. E. L. S., according to a survey and plan of said township made and returned to the Land Office of the State of Maine by Small & Barker in 1848. Said township is reputed to be owned by the Allagash Land Company, et als, and contains, exclusive of Public Lot, twenty-two thousand nine hundred ninety-four acres, more or less | (22,994) |
| One hundred ninety-five thousand four hundred forty-nine dollars | 195,449 |
| T. NO. 14, R. 10, W. E. L. S., according to a survey and plan of said township made and returned to the Land Office of the State of Maine by Isaac S. Small in 1848. Said township is reputed to be owned by Anna H. Pierce, et als, and contains, exclusive of Public Lot, twenty-two thousand six hundred thirty-four acres, more or less | (22,634) |
| Two hundred three thousand seven hundred six dollars | 203,706 |
| T. NO. 15, R. 10, W. E. L. S., according to a survey and plan of said township made and returned to the Land Office of the State of Maine by Isaac S. Small in 1848. Said township is reputed to be owned by D. Pingree, et als, and contains, exclusive of Public Lot, twenty-two thousand two hundred five acres, more or less | (22,205) |
| One hundred fifty-five thousand four hundred thirty-five dollars | 155,435 |
| T. NO. 18, R. 10, W. E. L. S., part of, being the entire township, excepting lots 1 and 2 at the junction of the St. John and St. Francis rivers, according to a survey and plan of said township made by L. J. Friedman in 1911. Said township with the improvements thereon, with the exception noted, is reputed to be owned by D. Pingree, et als, and contains, exclusive of Public Lot, twenty-six thousand five hundred acres, more or less | (26,500) |
| Two hundred twelve thousand dollars | 212,000 |

AROSTOOK COUNTY WILD LANDS—Continued.

| Townships. | Valuation. |
|---|------------|
| T. NO. 18, R. 10, W. E. L. S., part of, being lots 1 and 2 at the junction of the St. John and St. Francis rivers, according to a survey and plan of said township made by L. J. Friedman in 1911. Said described land is reputed to be owned by Fred Harvey and contains two hundred sixty-two acres, more or less(262) | |
| One thousand eight hundred thirty-four dollars | 1,834 |
| Total acreage of T. No. 18, R. 10, W. E. L. S., 26,762. | |
| T. NO. 11, R. 11, W. E. L. S., according to a survey and plan made and returned to the Land Office of the State of Maine by Noah Barker in 1847. Said township is reputed to be owned by the American Realty Co., et als, and contains, exclusive of Public Lot, twenty-two thousand eighty-nine acres, more or less(22,089) | |
| Two hundred sixty-five thousand sixty-eight dollars | 265,068 |
| T. NO. 12, R. 11, W. E. L. S., according to a survey and plan of said township made and returned to the Land Office of the State of Maine by Noah Barker in 1847. Said township is reputed to be owned by the S F. Hersey estate, et als, and contains, exclusive of Public Lot, twenty-two thousand two hundred sixty-eight acres, more or less(22,268) | |
| One hundred fifty-five thousand eight hundred seventy-six dollars | 155,876 |
| T. NO. 13, R. 11, W. E. L. S., according to a survey and plan of said township made and returned to the Land Office of the State of Maine by Noah Barker in 1847. Said township is reputed to be owned by the S. F. Hersey estate, et als, and contains, exclusive of Public Lot, twenty-two thousand two hundred fifty-six acres, more or less(22,256) | |
| Seventy-seven thousand eight hundred ninety-six dollars | 77,896 |
| T. NO. 14, R. 11, W. E. L. S., part of, being the north half of said township, according to a survey and plan of said township made and returned to the Land Office of the State of Maine by Small & Barker in 1848. Said north half with the improvements thereon is reputed to be owned by D. Pingree, et als, and contains, exclusive of Public Lot, eleven thousand two hundred fifty-six acres, more or less(11,256) | |
| Eighty-four thousand four hundred twenty dollars | 84,420 |
| T. NO. 14, R. 11, W. E. L. S., part of, being the south half of said township, according to a survey and plan of said township made and returned to the Land Office of the State of Maine by Small & Barker in 1848. Said south half with the improvements thereon is reputed to be owned by D. Pingree, et als, and contains, exclusive of Public Lot, eleven thousand two hundred fifty-six acres, more or less(11,256) | |
| Eighty-four thousand four hundred twenty dollars | 84,420 |
| Total acreage of T. No. 14, R. 11, W. E. L. S., 22,512. | |
| T. NO. 15, R. 11, W. E. L. S., part of, being the north half of said township, according to a survey and plan of said township made and returned to the Land Office of the State of Maine by Isaac S. Small, et al, in 1848. Said north half with the improvements thereon is reputed to be owned by D. Pingree, et als, and contains, exclusive of Public Lot, ten thousand nine hundred forty-seven acres, more or less(10,947) | |
| Sixty thousand two hundred nine dollars | 60,209 |

AROOSTOOK COUNTY WILD LANDS—Continued.

| Townships. | Valuation. |
|--|------------|
| T. NO. 15, R. 11, W. E. L. S., part of, being the south half of said township, with the exception of 640 acres granted by the State of Maine to the Allagash Dam Co. under Chapter 448 of the Private Laws of 1851, according to a survey and plan of said township made and returned to the Land Office of the State of Maine by Isaac S. Small, et al, in 1848. Said south half with the improvements thereon is reputed to be owned by the estate of T. U. Coe, et als, and contains, exclusive of Public Lot, ten thousand three hundred seven acres, more or less(10,307) | |
| Fifty-six thousand six hundred eighty-nine dollars | 56,689 |
| T. NO. 15, R. 11, W. E. L. S., part of, being section A, in the south half of said township, containing 640 acres, and being the same tract of land that was granted by the State of Maine to the Allagash Dam Co. under Chapter 448 of the Private Laws of 1851, according to a survey and plan of said section made and returned to the Land Office of the State of Maine by John S. Webber in 1849, and recorded in plan book 3b, page 33. Said described land is reputed to be owned by the Maine Central Railroad Co. and contains six hundred forty acres, more or less(640) | |
| Fifteen thousand dollars | 15,000 |
| Total acreage of T. No. 15, R. 11, W. E. L. S., 21,894. | |
| T. NO. 18 R. 11, W. E. L. S., according to a survey and plan of said township made and returned to the Land Office of the State of Maine by Small & Barker in 1845. Said township is reputed to be owned by D. Pingree, et als, and contains, exclusive of Public Lot, twenty-two thousand one hundred thirty-nine acres, more or less (22,139) | |
| One hundred fifty-four thousand nine hundred seventy-three dollars | 154,973 |
| T. NO. 19, R. 11, W. E. L. S., according to a survey and plan of said township made and returned to the Land Office of the State of Maine by Small & Barker in 1845. Said township is reputed to be owned by D. Pingree, et als, and contains, exclusive of Public Lot, twenty-six thousand four hundred thirty-three acres, more or less (26,433) | |
| Two hundred sixty-four thousand three hundred thirty dollars | 264,330 |
| T. NO. 11, R. 12, W. E. L. S., according to a survey and plan of said township made and returned to the Land Office of the State of Maine by Noah Barker in 1847. Said township is reputed to be owned by the American Realty Co., et als, and contains exclusive of Public Lot, twenty-two thousand two hundred fifteen acres, more or less(22,215) | |
| One hundred seventy-seven thousand seven hundred twenty dollars..... | 177,720 |
| T. NO. 12, R. 12, W. E. L. S., according to a survey and plan of said township made and returned to the Land Office of the State of Maine by Noah Barker in 1847. Said township is reputed to be owned by the S. F. Hersey estate, et als, and contains, exclusive of Public Lot, twenty-two thousand two hundred ninety-eight acres, more or less(22,298) | |
| One hundred seventy-eight thousand three hundred eighty-four dollars.. | 178,384 |
| T. NO. 13, R. 12, W. E. L. S. according to a survey and plan of said township made and returned to the Land Office of the State of Maine by Noah Barker in 1847. Said township is reputed to be owned by the American Realty Co., et als, and contains, exclusive of Public Lot, twenty-two thousand two hundred fifty acres, more or less(22,250) | |
| One hundred forty-four thousand six hundred twenty-five dollars | 144,625 |

AROOSTOOK COUNTY WILD LANDS—Continued.

| Townships. | Valuation. |
|--|------------|
| T. NO. 14, R. 12, W. E. L. S., according to a survey and plan of said township made and returned to the Land Office of the State of Maine by Small & Barker in 1848. Said township is reputed to be owned by the Jenness Land Co., et als, and contains, exclusive of Public Lot, twenty-two thousand one hundred eighty-two acres, more or less(22,182) | |
| One hundred forty-four thousand one hundred eighty-three dollars | 144,188 |
| T. NO. 15, R. 12, W. E. L. S., according to a survey and plan of said township made and returned to the Land Office of the State of Maine by Small & Barker in 1848. Said township is reputed to be owned by D. Pingree, et als, and contains, exclusive of Public Lot, twenty-one thousand four hundred eighty-four acres, more or less (21,484) | |
| One hundred thirty-nine thousand six hundred forty-six dollars | 139,646 |
| T. NO. 16, R. 12, W. E. L. S., according to a survey and plan of said township made and returned to the Land Office of the State of Maine by Small & Barker in 1845. Said township with the improvements thereon is reputed to be owned by D. Pingree, et als, and contains, exclusive of Public Lot, twenty-one thousand nine hundred seventeen acres, more or less(21,917) | |
| One hundred forty-two thousand four hundred sixty-one dollars | 142,461 |
| T. NO. 17, R. 12, W. E. L. S., according to a survey and plan of said township made and returned to the Land Office of the State of Maine by Small & Barker in 1845. Said township is reputed to be owned by D. Pingree, et als, and contains, exclusive of Public Lot, twenty-two thousand thirty-seven acres, more or less(22,937) | |
| One hundred ninety-eight thousand three hundred thirty-three dollars.... | 198,338 |
| T. NO. 18, R. 12, W. E. L. S., part of, being the northeast quarter, according to a survey and plan of said township made and returned to the Land Office of the State of Maine by Small & Barker in 1845. Said northeast quarter is reputed to be owned by D. Pingree, et als, and contains, exclusive of Public Lot, five thousand seven hundred acres, more or less(5,700) | |
| Fifty-seven thousand dollars | 57,000 |
| T. NO. 18, R. 12, W. E. L. S., part of, being the southeast quarter, according to a survey and plan of said township made and returned to the Land Office of the State of Maine by Small & Barker in 1845. Said southeast quarter is reputed to be owned by the Isaac M. Bragg estate and contains, exclusive of Public Lot, five thousand seven hundred acres, more or less(5,700) | |
| Fifty-seven thousand dollars | 57,000 |
| T. NO. 18, R. 12, W. E. L. S., part of, being the west half of said township, according to a survey and plan of said township made and returned to the Land Office of the State of Maine by Small & Barker in 1845. Said west half township is reputed to be owned by D. Pingree, et als, and contains, exclusive of Public Lot, ten thousand seven hundred thirty-two acres, more or less(10,732) | |
| Ninety-six thousand five hundred eighty-eight dollars | 96,588 |
| Total acreage of T. No. 18, R. 12, W. E. L. S., 22,132. | |
| T. NO. 19, R. 12, W. E. L. S., according to a survey and plan of said township made and returned to the Land Office of the State of Maine by Small & Barker in 1845. Said township is reputed to be owned by W. W. Thomas, Jr., and contains, exclusive of Public Lot, twenty-five thousand eight hundred thirty-three acres, more or less (25,833) | |
| Two hundred six thousand six hundred sixty-four dollars | 206,664 |

AROSTOOK COUNTY WILD LANDS—Continued.

| Townships. | Valuation. |
|--|------------|
| T. NO. 20, RANGES 11 AND 12, W. E. L. S., according to a survey and plan of said township made and returned to the Land Office of the State of Maine by Small & Barker in 1845. Said township is reputed to be owned by D. Pingree, et als, and contains, exclusive of Public Lot, thirty-four thousand nine hundred thirty-eight acres, more or less | (34,938) |
| Two hundred sixty-two thousand thirty-five dollars | 262,035 |
| T. NO. 11, R. 13, W. E. L. S., according to a survey and plan of said township made and returned to the Land Office of the State of Maine by Noah Barker in 1847. Said township is reputed to be owned by the American Realty Co., et als, and contains, exclusive of Public Lot, twenty-two thousand two hundred eighteen acres, more or less | (22,218) |
| One hundred fifty-five thousand five hundred twenty-six dollars | 155,526 |
| T. NO. 12, R. 13, W. E. L. S., according to a survey and plan of said township, made and returned to the Land Office of the State of Maine by Noah Barker in 1847. Said township is reputed to be owned by the Harriet S. Griswold estate, et als, and contains, exclusive of Public Lot, twenty-two thousand one hundred thirty-seven acres, more or less | (22,137) |
| Ninety-nine thousand six hundred seventeen dollars | 99,617 |
| T. NO. 13, R. 13, W. E. L. S., according to a survey and plan of said township made and returned to the Land Office of the State of Maine by Noah Barker in 1847. Said township is reputed to be owned by the Harriet S. Griswold estate, et als, and contains, exclusive of Public Lot, twenty-two thousand two hundred twenty-six acres, more or less | (22,226) |
| One hundred eleven thousand one hundred thirty dollars | 111,130 |
| T. NO. 14, R. 13, W. E. L. S., according to a survey and plan of said township made and returned to the Land Office of the State of Maine by Small & Barker in 1845. Said township is reputed to be owned by D. Pingree, et als, and contains, exclusive of Public Lot, twenty-two thousand ninety-six acres, more or less | (22,096) |
| One hundred ten thousand four hundred eighty dollars | 110,480 |
| T. NO. 15, R. 13, W. E. L. S., according to a survey and plan of said township made and returned to the Land Office of the State of Maine by Isaac S. Small in 1845. Said township is reputed to be owned by D. Pingree, et als, and contains, exclusive of Public Lot, twenty-two thousand acres, more or less | (22,000) |
| One hundred twenty-one thousand dollars | 121,000 |
| T. NO. 16, R. 13, W. E. L. S., according to a survey and plan of said township made and returned to the Land Office of the State of Maine by Small & Barker in 1845. Said township is reputed to be owned by D. Pingree, et als, and contains, exclusive of Public Lot, twenty-two thousand thirty-eight acres, more or less | (22,038) |
| One hundred seventy-six thousand three hundred four dollars | 176,304 |
| T. NO. 17, R. 13, W. E. L. S., according to a survey and plan of said township made and returned to the Land Office of the State of Maine by Small & Barker in 1845. Said township is reputed to be owned by D. Pingree, et als, and contains, exclusive of Public Lot, twenty-two thousand two hundred ninety-nine acres, more or less | (22,299) |
| One hundred seventy-eight thousand three hundred ninety-two dollars.... | 178,392 |

AROOSTOOK COUNTY WILD LANDS—Continued.

| Townships. | Valuation. |
|--|------------|
| T. NO. 18, R. 13, W. E. L. S., according to a survey and plan of said township made and returned to the Land Office of the State of Maine by Small & Barker in 1845. Said township is reputed to be owned by D. Pingree, et als, and contains, exclusive of Public Lot, twenty thousand fifty-one acres, more or less | (20,051) |
| One hundred sixty thousand four hundred eight dollars | 160,408 |
| T. NO. 11, R. 14, W. E. L. S., according to a survey and plan of said township made and returned to the Land Office of the State of Maine by Small & Barker in 1848. Said township with the improvements thereon is reputed to be owned by the estate of T. U. Coe, et als, and contains, exclusive of Public Lot, twenty-one thousand nine hundred eighty-nine acres, more or less | (21,989) |
| One hundred thirty-one thousand nine hundred thirty-four dollars | 131,934 |
| T. NO. 12, R. 14, W. E. L. S., part of, being the east half of said township, according to a survey and plan of said township made and returned to the Land Office of the State of Maine by Small & Barker in 1848. Said east half is reputed to be owned by the Harriet S. Griswold estate, et als, and contains, exclusive of Public Lot, eleven thousand one hundred eleven acres, more or less | (11,111) |
| Fifty-five thousand five hundred fifty-five dollars | 55,555 |
| T. NO. 12, R. 14, W. E. L. S., part of, being the west half of said township, according to a survey and plan of said township made and returned to the Land Office of the State of Maine by Small & Barker in 1848. Said west half is reputed to be owned by D. Pingree, et als, and contains, exclusive of Public Lot, eleven thousand one hundred eleven acres, more or less | (11,111) |
| Fifty-five thousand five hundred fifty-five dollars | 55,555 |
| Total acreage of T. No. 12, R. 14, W. E. L. S., 22,222. | |
| T. NO. 13, R. 14, W. E. L. S., according to a survey and plan of said township made and returned to the Land Office of the State of Maine by Small & Barker in 1848. Said township with the improvements thereon is reputed to be owned by the E. G. Dunn estate, et als, and contains, exclusive of Public Lot, twenty-two thousand three hundred ninety-six acres, more or less | (22,396) |
| One hundred eleven thousand nine hundred eighty dollars | 111,980 |
| T. NO. 14, R. 14, W. E. L. S., according to a survey and plan of said township made and returned to the Land Office of the State of Maine by Small & Barker in 1848. Said township is reputed to be owned by the E. G. Dunn estate, et als, and contains, exclusive of Public Lot, twenty-one thousand seven hundred fifty-one acres, more or less | (21,751) |
| One hundred eight thousand seven hundred fifty-five dollars | 108,755 |
| T. NO. 15, R. 14, W. E. L. S., according to a survey and plan of said township made and returned to the Land Office of the State of Maine by Small & Barker in 1848. Said township is reputed to be owned by the E. G. Dunn estate, et als, and contains, exclusive of Public Lot, twenty-one thousand nine hundred forty-five acres, more or less | (21,945) |
| Two hundred nineteen thousand four hundred fifty dollars | 219,450 |
| T. NO. 16, R. 14, W. E. L. S., according to a survey and plan of said township made and returned to the Land Office of the State of Maine by Small & Barker in 1845. Said township is reputed to be owned by D. Pingree, et als, and contains, exclusive of Public Lot, twenty-eight thousand five hundred nineteen acres, more or less | (28,519) |
| Two hundred eighty-five thousand one hundred ninety dollars | 285,190 |

AROSTOOK COUNTY WILD LANDS—Continued.

| Townships. | Valuation. |
|---|------------|
| T. NO. 17, R. 14, W. E. L. S., according to a survey and plan of said township made and returned to the Land Office of the State of Maine by Small & Barker in 1845. Said township is reputed to be owned by D. Pingree, et als, and contains, exclusive of Public Lot, thirteen thousand two hundred sixty-five acres, more or less (13,265) | |
| One hundred thirty-two thousand six hundred fifty dollars | 132,650 |
| T. NO. 11, R. 15, W. E. L. S., part of, being the east half of said township, according to a survey and plan of said township made and returned to the Land Office of the State of Maine by Small & Barker in 1848. Said half township is reputed to be owned by the S. F. Hersey estate, et als, and contains, exclusive of Public Lot, eleven thousand thirty-six acres, more or less (11,036) | |
| Sixty-six thousand two hundred sixteen dollars | 66,216 |
| T. NO. 11, R. 15, W. E. L. S., part of, being the west half of said township, according to a survey and plan of said township made and returned to the Land Office of the State of Maine by Small & Barker in 1848. Said west half is reputed to be owned by D. Pingree, et als, and contains, exclusive of Public Lot, eleven thousand thirty-six acres, more or less (11,036) | |
| Sixty-six thousand two hundred sixteen dollars | 66,216 |
| Total acreage of T. No. 11, R. 15, W. E. L. S., 22,072. | |
| T. NO. 12, R. 15, W. E. L. S., according to a survey and plan of said township, made and returned to the Land Office of the State of Maine by Small & Barker in 1848. Said township is reputed to be owned by D. Pingree, et als, and contains, exclusive of Public Lot, twenty-two thousand eighty-seven acres, more or less (22,087) | |
| One hundred fifty-four thousand six hundred nine dollars | 154,609 |
| T. No. 13, R. 15, W. E. L. S., according to a survey and plan of said township, made and returned to the Land Office of the State of Maine by Small & Barker in 1848. Said township with the improvements thereon is reputed to be owned by the estate of T. U. Coe, et als, and contains, exclusive of Public Lot, twenty-two thousand two hundred sixty acres, more or less (22,260) | |
| One hundred fifty-five thousand eight hundred twenty dollars | 155,820 |
| T. NO. 14, R. 15, W. E. L. S., according to a survey and plan of said township, made and returned to the Land Office of the State of Maine by Small & Barker in 1848. Said township is reputed to be owned by Anna H. Pierce, et als, and contains, exclusive of Public Lot, twenty-one thousand three hundred twenty-three acres, more or less (21,323) | |
| Ninety-five thousand nine hundred fifty-four dollars | 95,954 |
| T. NO. 15, R. 15, W. E. L. S., according to a survey and plan of said township made and returned to the Land Office of the State of Maine by Small & Barker in 1848. Said township with the improvements thereon is reputed to be owned by the estate of T. U. Coe, et als, and contains, exclusive of Public Lot, twenty-one thousand six hundred fifteen acres, more or less (21,615) | |
| Ninety-seven thousand two hundred sixty-eight dollars | 97,268 |
| T. NO. 11, R. 16, W. E. L. S., part of, being the northeast quarter of said township, according to a survey and plan of said township made and returned to the Land Office of the State of Maine by Small & Barker in 1850. Said northeast quarter is reputed to be owned by the American Realty Company, and contains, exclusive of Public Lot, five thousand five hundred ten acres, more or less (5,510) | |
| Thirty thousand three hundred five dollars | 30,305 |

AROOSTOOK COUNTY WILD LANDS—Continued.

| Townships. | Valuation. |
|---|------------|
| T. NO. 11, R. 16, W. E. L. S., part of, being the northwest quarter of said township, according to a survey and plan of said township made and returned to the Land Office of the State of Maine by Small & Barker in 1850. Said northwest quarter is reputed to be owned by the American Realty Co., et als, and contains, exclusive of Public Lot, five thousand five hundred ten acres, more or less (5,510) | |
| Thirty thousand three hundred five dollars | 30,305 |
| T. NO. 11, R. 16, W. E. L. S., part of, being the south half of said township, according to a survey and plan of said township made and returned to the Land Office of the State of Maine by Small & Barker in 1850. Said south half is reputed to be owned by the American Realty Co., et als, and contains, exclusive of Public Lot, eleven thousand twenty acres, more or less (11,020) | |
| Sixty thousand six hundred ten dollars | 60,610 |
| Total acreage of T. No. 11, R. 16, W. E. L. S., 22,040. | |
| T. NO. 12, R. 16, W. E. L. S., according to a survey and plan of said township made and returned to the Land Office of the State of Maine by Small & Barker in 1850. Said township is reputed to be owned by the Allagash Land Co., and contains, exclusive of Public Lot, twenty-two thousand thirty-eight acres, more or less (22,038) | |
| One hundred twenty-one thousand two hundred nine dolllare | 121,209 |
| T. NO. 13, R. 16, W. E. L. S., according to a survey and plan of said township made and returned to the Land Office of the State of Maine by Small & Barker in 1850. Said township is reputed to be owned by the heirs of Rufus Mansur, et als, and contains, exclusive of Public Lot, thirty thousand nine hundred twenty-eight acres, more or less | (30,923) |
| Two hundred forty-seven thousand four hundred twenty-four dollars | 247,424 |
| T. NO. 14, R. 16, W. E. L. S., according to a survey and plan of said township made and returned to the Land Office of the State of Maine by Small & Barker in 1850, not including in said description a parcel of land containing 296 acres, said to be owned by Alex and Eugene Caron, and a parcel containing 62 acres, said to be owned by Joseph Gauvin. Said township is reputed to be owned by D. Pingree, et als, and contains, exclusive of Public Lot and the exceptions noted, fourteen thousand three hundred eighty-nine acres, more or less | (14,389) |
| Eighty-six thousand three hundred thirty-four dollars | 86,334 |
| T. NO. 14, R. 16, W. E. L. S., part of, being a farm lot lying in the westerly part of said township and adjoining the road leading to Seven Islands. Said described land, with the buildings thereon, is reputed to be owned by Alex & Eugene Caron and contains two hundred ninety-six acres, more or less | (296) |
| One thousand seven hundred seventy-six dollars | 1,776 |
| T. NO. 14, R. 16, W. E. L. S., part of, being a farm lot lying in the westerly part of said township and adjoining the road leading to Seven Islands. Said described land, with the buildings thereon, is reputed to be owned by Joseph Gauvin and contains sixty-two acres, more or less | (62) |
| Three hundred seventy-two dolllars | 372 |
| Total acreage of T. No. 14, R. 16, W. E. L. S., 14,747. | |

AROOSTOOK COUNTY WILD LANDS—Concluded.

| Townships. | Valuation. |
|---|--------------|
| T. NO. 11, R. 17, W. E. L. S., part of, not including the Powers Gore, so-called, according to a survey and plan of said township made and returned to the Land Office of the State of Maine by Small & Barker in 1850. Said township, with the exception noted, is reputed to be owned by John A. Weatherbee, et als, and contains twenty-three thousand four hundred twenty-seven acres, more or less(23,427) | |
| One hundred forty thousand five hundred sixty-two dollars | 140,562 |
| T. NO. 11, R. 17, W. E. L. S., part of, being known as the Powers Gore, according to a survey and plan of said township made and returned to the Land Office of the State of Maine by Small & Barker in 1850. Said Gore is reputed to be owned by the American Realty Co., et als, and contains, exclusive of Public Lot, six thousand six hundred seventy-one acres, more or less(6,671) | |
| Twenty-three thousand three hundred forty-nine dollars | 23,349 |
| Total acreage of T. No. 11, R. 17, W. E. L. S., 30,098. | |
| T. NO. 12, R. 17, W. E. L. S., according to a survey and plan of said township made and returned to the Land Office of the State of Maine by Small & Barker in 1850. Said township is reputed to be owned by the E. G. Dunn estate, et als, and contains, exclusive of Public Lot, twenty-two thousand nine hundred seventy acres, more or less(22,970) | |
| One hundred thirty-seven thousand eight hundred twenty dollars | 137,820 |
| Total acreage of Aroostook County 2,590,328. | |
| Eighteen million eight hundred thousand six hundred three dollars | \$18,800,603 |

AROOSTOOK COUNTY PUBLIC LANDS

| Townships | No. acres | Value of Timber and Grass | |
|--|-----------|---|---------|
| A. R. 2, W. E. L. S., Lots 47, 68 and 86 | 413 | Two thousand sixty-five dollars | \$2,065 |
| A. R. 2, W. E. L. S., Lots 8 and 9 | 206 | One thousand thirty dollars | 1,030 |
| C. R. 2, W. E. L. S. | 1,000 | Seven thousand dollars | 7,000 |
| D. R. 2, W. E. L. S. | 1,054 | Five thousand two hundred seventy dollars | 5,270 |
| No. 3, R. 3, W. E. L. S. | 1,000 | Four thousand dollars | 4,000 |
| No. 4, R. 3, W. E. L. S. | 896 | Three thousand five hundred eighty-four dollars | 3,584 |
| No. 7, R. 3, W. E. L. S. | 960 | Three thousand eight hundred forty dollars | 3,840 |
| No. 8, R. 3, W. E. L. S. | 960 | Six thousand two hundred forty dollars | 6,240 |
| No. 9, R. 3, W. E. L. S. | 1,000 | Six thousand five hundred dollars | 6,500 |
| No. 10, R. 3, W. E. L. S. | 1,000 | Eight thousand dollars | 8,000 |
| No. 17, R. 3, W. E. L. S. | 1,000 | Seven thousand dollars | 7,000 |
| No. 1, R. 4, W. E. L. S. | 1,000 | Six thousand five hundred dollars | 6,500 |
| No. 2, R. 4, W. E. L. S. | 960 | Six thousand two hundred forty dollars | 6,240 |
| No. 3, R. 4, W. E. L. S. | 1,000 | Five thousand dollars | 5,000 |
| No. 7, R. 4, W. E. L. S. | 1,000 | Seven thousand dollars | 7,000 |
| No. 8, R. 4, W. E. L. S. | 1,000 | Five thousand five hundred dollars | 5,500 |
| No. 9, R. 4, W. E. L. S. | 1,000 | Six thousand five hundred dollars | 6,500 |
| No. 10, R. 4, W. E. L. S. | 970 | Seven thousand seven hundred sixty dollars | 7,760 |
| No. 11, R. 4, W. E. L. S. | 1,000 | Five thousand dollars | 5,000 |
| No. 16, R. 4, W. E. L. S. | 1,000 | Five thousand five hundred dollars | 5,500 |
| No. 17, R. 4, W. E. L. S. | 875 | One thousand one hundred twenty-five dollars | 1,125 |
| No. 1, R. 5, W. E. L. S. | 960 | Five thousand seven hundred sixty dollars | 5,760 |
| No. 7, R. 5, W. E. L. S. | 960 | Five thousand seven hundred sixty dollars | 5,760 |
| No. 8, R. 5, W. E. L. S. | 1,000 | Six thousand dollars | 6,000 |
| No. 9, R. 5, W. E. L. S. | 1,000 | Five thousand five hundred dollars | 5,500 |
| No. 13, R. 5, W. E. L. S. | 960 | Five thousand two hundred eighty dollars | 5,280 |
| No. 14, R. 5, W. E. L. S. | 1,000 | Six thousand five hundred dollars | 6,500 |
| No. 15, R. 5, W. E. L. S. | 1,000 | Five thousand five hundred dollars | 5,500 |
| No. 16, R. 5, W. E. L. S. | 1,000 | Three thousand five hundred dollars | 3,500 |
| No. 17, R. 5, W. E. L. S. | 1,000 | Three thousand five hundred dollars | 3,500 |
| No. 10, R. 6, W. E. L. S. | 960 | Five thousand two hundred eighty dollars | 5,280 |
| No. 14, R. 6, W. E. L. S. | 960 | Four thousand eight hundred dollars | 4,800 |
| No. 15, R. 6, W. E. L. S. | 1,000 | Eight thousand dollars | 8,000 |
| No. 16, R. 6, W. E. L. S. | 1,000 | Six thousand dollars | 6,000 |
| No. 9, R. 7, W. E. L. S. | 1,000 | Nine thousand five hundred dollars | 9,500 |
| No. 10, R. 7, W. E. L. S. | 1,000 | Eight thousand dollars | 8,000 |
| No. 11, R. 7, W. E. L. S. | 1,000 | Nine thousand dollars | 9,000 |
| No. 12, R. 7, W. E. L. S. | 1,000 | Eleven thousand dollars | 11,000 |
| No. 13, R. 7, W. E. L. S. | 1,000 | Eight thousand dollars | 8,000 |
| No. 14, R. 7, W. E. L. S. | 1,000 | Six thousand dollars | 6,000 |
| No. 9, R. 8, W. E. L. S. | 1,000 | Nine thousand dollars | 9,000 |
| No. 10, R. 8, W. E. L. S. | 1,000 | Nine thousand dollars | 9,000 |
| No. 11, R. 8, W. E. L. S. | 1,000 | Nine thousand dollars | 9,000 |
| No. 12, R. 8, W. E. L. S. | 1,000 | Nine thousand dollars | 9,000 |
| No. 13, R. 8, W. E. L. S. | 1,000 | Seven thousand dollars | 7,000 |
| No. 14, R. 8, W. E. L. S. | 1,000 | Seven thousand dollars | 7,000 |
| No. 15, R. 8, W. E. L. S. | 1,000 | Five thousand dollars | 5,000 |
| No. 16, R. 8, W. E. L. S. | 1,000 | Five thousand five hundred dollars | 5,500 |
| No. 11, R. 9, W. E. L. S. | 1,000 | Nine thousand dollars | 9,000 |
| No. 12, R. 9, W. E. L. S. | 1,000 | Nine thousand dollars | 9,000 |
| No. 13, R. 9, W. E. L. S. | 1,000 | Nine thousand dollars | 9,000 |
| No. 14, R. 9, W. E. L. S. | 1,000 | Eight thousand dollars | 8,000 |
| No. 15, R. 9, W. E. L. S. | 1,000 | Seven thousand dollars | 7,000 |
| No. 16, R. 9, W. E. L. S. | 1,000 | Seven thousand dollars | 7,000 |
| No. 11, R. 10, W. E. L. S. | 1,000 | Eight thousand dollars | 8,000 |
| No. 12, R. 10, W. E. L. S. | 1,000 | Seven thousand five hundred dollars | 7,500 |

AROOSTOOK COUNTY PUBLIC LANDS—Concluded.

| Townships. | No. acres. | Value of Timber and Grass. | |
|---|---------------|--|---------------------|
| No. 13, R. 10, W. E. L. S. | 1,000 | Seven thousand five hundred dol- lars | 7,500 |
| No. 14, R. 10, W. E. L. S. | 1,000 | Eight thousand dollars | 8,000 |
| No. 15, R. 10, W. E. L. S. | 1,000 | Six thousand dollars | 6,000 |
| No. 18, R. 10, W. E. L. S. | 1,000 | Seven thousand dollars | 7,000 |
| No. 11, R. 11, W. E. L. S. | 1,000 | Eleven thousand dollars | 11,000 |
| No. 12, R. 11, W. E. L. S. | 1,000 | Six thousand dollars | 6,000 |
| No. 13, R. 11, W. E. L. S. | 416 | One thousand forty dollars | 1,040 |
| No. 14, R. 11, W. E. L. S. | 1,000 | Six thousand five hundred dollars | 6,500 |
| No. 15, R. 11, W. E. L. S. | 1,000 | Four thousand five hundred dollars | 4,500 |
| No. 18, R. 11, W. E. L. S. | 1,000 | Six thousand dollars | 6,000 |
| No. 19, R. 11, W. E. L. S. | 1,125 | Ten thousand one hundred twenty- five dollars | 10,125 |
| No. 11, R. 12, W. E. L. S. | 1,000 | Seven thousand dollars | 7,000 |
| No. 12, R. 12, W. E. L. S. | 1,000 | Seven thousand dollars | 7,000 |
| No. 13, R. 12, W. E. L. S. | 1,000 | Five thousand five hundred dollars | 5,500 |
| No. 14, R. 12, W. E. L. S. | 1,000 | Five thousand five hundred dollars | 5,500 |
| No. 15, R. 12, W. E. L. S. | 1,000 | Five thousand five hundred dollars | 5,500 |
| No. 16, R. 12, W. E. L. S. | 1,000 | Five thousand five hundred dollars | 5,500 |
| No. 17, R. 12, W. E. L. S. | 1,000 | Eight thousand dollars | 8,000 |
| No. 18, R. 12, W. E. L. S. | 1,000 | Nine thousand dollars | 9,000 |
| No. 19, R. 12, W. E. L. S. | 1,000 | Seven thousand dollars | 7,000 |
| No. 20, R. 11 & 12, W. E. L. S. | 1,250 | Eight thousand one hundred twenty- five dollars | 8,125 |
| No. 11, R. 13, W. E. L. S. | 1,000 | Six thousand dollars | 6,000 |
| No. 12, R. 13, W. E. L. S. | 1,000 | Three thousand five hundred dol- lars | 3,500 |
| No. 13, R. 13, W. E. L. S. | 1,000 | Four thousand dollars | 4,000 |
| No. 14, R. 13, W. E. L. S. | 1,000 | Four thousand dollars | 4,000 |
| No. 15, R. 13, W. E. L. S. | 1,000 | Four thousand five hundred dollars | 4,500 |
| No. 16, R. 13, W. E. L. S. | 1,000 | Seven thousands dollars | 7,000 |
| No. 17, R. 13, W. E. L. S. | 1,000 | Seven thousands dollars | 7,000 |
| No. 18, R. 13, W. E. L. S. | 1,000 | Seven thousands dollars | 7,000 |
| No. 11, R. 14, W. E. L. S. | 1,000 | Five thousand dollars | 5,000 |
| No. 12, R. 14, W. E. L. S. | 1,000 | Four thousand dollars | 4,000 |
| No. 13, R. 14, W. E. L. S. | 1,000 | Four thousand dollars | 4,000 |
| No. 14, R. 14, W. E. L. S. | 1,000 | Four thousand dollars | 4,000 |
| No. 15, R. 14, W. E. L. S. | 920 | Eight thousand two hundred eighty dollars | 8,280 |
| No. 16, R. 14, W. E. L. S. | 1,166 | Ten thousand four hundred ninety- four dollars | 10,494 |
| No. 17, R. 14, W. E. L. S. | 875 | Seven thousand eight hundred sev- enty-five dollars | 7,875 |
| No. 11, R. 15, W. E. L. S. | 1,000 | Five thousand dollars | 5,000 |
| No. 12, R. 15, W. E. L. S. | 1,000 | Six thousand dollars | 6,000 |
| No. 13, R. 15, W. E. L. S. | 1,000 | Six thousand dollars | 6,000 |
| No. 14, R. 15, W. E. L. S. | 1,000 | Three thousand five hundred dol- lars | 3,500 |
| No. 15, R. 15, W. E. L. S. | 1,000 | Three thousand five hundred dol- lars | 3,500 |
| No. 11, R. 16, W. E. L. S. | 1,000 | Four thousand five hundred dollars | 4,500 |
| No. 12, R. 16, W. E. L. S. | 1,000 | Four thousand five hundred dollars | 4,500 |
| No. 13, R. 16, W. E. L. S. | 1,250 | Eight thousand seven hundred fifty dollars | 8,750 |
| No. 14, R. 16, W. E. L. S. | 875 | Four thousand three hundred sev- enty-five dollars | 4,375 |
| No. 11, R. 17, W. E. L. S. | 230 | Five hundred seventy-five dollars | 575 |
| No. 12, R. 17, W. E. L. S. | 1,000 | Five thousand dollars | 5,000 |
| Total | 99,701 | Six hundred thirty-eight thousand six hundred seventy-three dollars | \$638,678 |
| Total of timber and grass on public lots | | | \$638,678 |
| Total of wild lands | | | 18,800,608 |
| Total of estates | | | 40,253,421 |
| | | | \$59,692,697 |

CUMBERLAND COUNTY

| Towns | Polls | Estates | |
|----------------------|--------|--|------------|
| Baldwin | 192 | Eight hundred twenty-nine thousand six hundred eighty-two dollars | \$829,682 |
| Bridgton | 731 | One million nine hundred twenty-nine thousand seven hundred twenty-five dollars | 1,929,725 |
| Brunswick | 1,864 | Four million nine hundred sixty-one thousand three hundred twenty-three dollars | 4,961,323 |
| Cape Elizabeth | 333 | Two million ninety-eight thousand two hundred ninety-five dollars | 2,098,295 |
| Casco | 180 | Four hundred twenty-two thousand nine hundred eighty-five dollars | 422,985 |
| Cumberland | 347 | One million two hundred sixty-one thousand one hundred thirty dollars | 1,261,130 |
| Falmouth | 442 | Two million thirty-eight thousand three hundred five dollars | 2,038,305 |
| Freeport | 633 | One million six hundred seventy-four thousand one hundred ninety dollars | 1,674,190 |
| Gorham | 809 | Two million six hundred thirty thousand one hundred sixty dollars | 2,630,160 |
| Gray | 320 | Six hundred one thousand three hundred ninety-nine dollars | 601,399 |
| Harpswell | 376 | One million sixty-two thousand seven hundred eighty-nine dollars | 1,062,789 |
| Harrison | 292 | Six hundred sixty-one thousand seven hundred thirty-six dollars | 661,736 |
| Naples | 170 | Three hundred seventy-nine thousand five hundred eleven dollars | 379,511 |
| New Gloucester | 295 | One million one hundred sixty-seven thousand six hundred seventy-two dollars | 1,167,672 |
| North Yarmouth | 167 | Three hundred eighty-six thousand six hundred four dollars | 386,604 |
| Otisfield | 162 | Three hundred twenty-nine thousand five hundred sixty-five dollars | 329,565 |
| Portland | 19,758 | Eighty-nine million three hundred nineteen thousand three hundred twenty-seven dollars | 89,319,327 |
| Pownal | 151 | Three hundred six thousand six hundred ninety-eight dollars | 306,698 |
| Raymond | 143 | Three hundred fifty-two thousand fifteen dollars | 352,015 |
| Scarborough | 524 | Two million seventy-seven thousand eight hundred fifteen dollars | 2,077,815 |
| Sebago | 158 | Three hundred eighty-five thousand six hundred seventy-three dollars | 385,673 |
| South Portland | 2,536 | Six million five hundred forty-two thousand eight hundred thirty-seven dollars | 6,542,837 |
| Standish | 479 | One million six hundred eighty-nine thousand two hundred thirty-nine dollars | 1,689,239 |

STATE ASSESSORS' REPORT.

CUMBERLAND COUNTY—Concluded.

| Towns | Polls | Estates | |
|-----------------|--------|--|---------------|
| Westbrook | 2,659 | Seven million seven hundred one thousand eleven dollars | 7,701,011 |
| Windham | 484 | One million nine hundred fifty-five thousand four hundred seventy dollars | 1,955,470 |
| Yarmouth | 520 | One million five hundred fifty-five thousand three hundred forty-five dollars | 1,555,345 |
| Total | 34,775 | One hundred thirty-four million three hundred twenty thousand five hundred one dollars... | \$134,320,501 |

FRANKLIN COUNTY

| Towns | Polls | Estates | |
|--------------------|-------|---|--------------|
| Avon | 90 | Two hundred twenty-five thousand five hundred thirty-one dollars | \$225,581 |
| Carthage | 71 | One hundred ninety-nine thousand thirty-one dollars | 199,081 |
| Chesterville | 178 | Three hundred ninety thousand one hundred fifty-one dollars | 390,151 |
| Eustis | 212 | Four hundred thirty-nine thousand fourteen dollars | 439,014 |
| Farmington | 1,076 | Two million four hundred twelve thousand nine hundred fifty-three dollars | 2,412,953 |
| Freeman | 71 | One hundred fifty-eight thousand seventy dollars | 158,070 |
| Industry | 150 | One hundred eighty-two thousand thirty-three dollars | 182,033 |
| Jay | 803 | Two million two hundred thousand one hundred twenty-one dollars | 2,200,121 |
| Kingfield | 318 | Five hundred thirty-one thousand four hundred eighty-five dollars | 531,485 |
| Madrid | 81 | Two hundred one thousand eight hundred seventy-one dollars | 201,871 |
| New Sharon | 239 | Four hundred sixty-seven thousand three hundred seventy-two dollars | 467,372 |
| New Vineyard | 137 | Two hundred seventy-two thousand nine hundred thirty-seven dollars | 272,937 |
| Phillips | 445 | Eight hundred thirty-three thousand nine hundred fifty-five dollars | 888,955 |
| Rangeley | 355 | One million three hundred forty-one thousand ninety-five dollars | 1,341,095 |
| Salem | 47 | One hundred eighteen thousand two hundred thirty dollars | 118,230 |
| Strong | 249 | Four hundred twelve thousand eight hundred ten dollars | 412,810 |
| Temple | 123 | Two hundred fifteen thousand one hundred thirty-five dollars | 215,135 |
| Weid | 160 | Three hundred eighty-five thousand seven hundred seventy-seven dollars | 385,777 |
| Wilton | 735 | One million four hundred sixty-one thousand four hundred eighty-seven dollars | 1,461,487 |
| Total | 5,540 | Twelve million four hundred forty-nine thousand fifty-eight dollars | \$12,449,058 |

FRANKLIN COUNTY WILD LANDS.

| Townships. | Valuation. |
|---|------------|
| COPLIN PLANTATION (formerly T. No. 1, R. 3, W. B. K. P.), containing twenty-two thousand forty acres, more or less (22,040) | |
| One hundred forty-three thousand two hundred sixty dollars | \$143,260 |
| DALLAS PLANTATION (formerly T. No. 2, R. 2, W. B. K. P.), containing twenty-two thousand forty acres, more or less (22,040) | |
| One hundred seventy-six thousand three hundred twenty dollars | 176,320 |
| LANG PLANTATION (formerly T. No. 2, R. 3, W. B. K. P.), containing twenty-two thousand forty acres, more or less (22,040) | |
| One hundred sixty-five thousand three hundred dollars | 165,300 |
| RANGELEY PLANTATION (formerly T. No. 3, R. 1, W. B. K. P.), containing thirty thousand six hundred sixty acres, more or less..... (30,660) | |
| Four hundred thirteen thousand nine hundred ten dollars | 413,910 |
| SANDY RIVER PLANTATION (formerly T. No. 2, R. 1, W. B. K. P.), containing twenty-three thousand forty acres, more or less (23,040) | |
| One hundred ninety-five thousand eight hundred forty dollars | 195,340 |
| T. NO. 4, R. 1, B. K. P., W. K. R. (Mt. Abram), part of, being a tract of land in the east part of said township, bounded and described as follows: Beginning at the southwest corner of T. No. 4, R. 2, B. K. P., W. K. R.; thence east along the south line of T. No. 4, R. 2, B. K. P., W. K. R., 6 miles to the northwest corner of the town of Kingfield; thence south along the west line of the town of Kingfield to the north line of the Public Lot; thence west along the north line of the Public Lot 320 rods; thence south along the west line of the Public Lot 160 rods; thence east along the south line of the Public Lot 320 rods to the west line of the town of Kingfield; thence south along the west line of the town of Kingfield to the north line of the town of Salem; thence west along the north line of the town of Salem 2 miles; thence in a direct line to the point of beginning. Said described land is reputed to be owned by the Great Northern Paper Co. and contains thirteen thousand eight hundred ninety-six acres, more or less (13,896) | |
| One hundred four thousand two hundred twenty dollars | 104,220 |
| T. NO. 4, R. 1, B. K. P., W. K. R. (Mt. Abram), part of, being a tract of land in the west part of said township, bounded and described as follows: Beginning at the southwest corner of T. No. 4, R. 2, B. K. P., W. K. R.; thence in a direct line to a point in the north line of the town of Salem 2 miles west of the west line of the town of Kingfield; thence west along the north line of the town of Salem to the east line of the Public Lot; thence north along the east line of the Public Lot 320 rods; thence west along the north line of the Public Lot 320 rods; thence south along the west line of the Public Lot 320 rods to the north line of Salem; thence west along the north line of the town of Salem and the north line of land said to be owned by Benjamin Dodge 370 rods, more or less, to the east line of the town of Madrid; thence north along the east lines of the town of Madrid and T. No. 1, R. 2, W. B. K. P., to the point of beginning. Said described land is reputed to be owned by the Barnjum Timberland Co., and contains five thousand seven hundred sixty acres, more or less | (5,760) |
| Twenty-five thousand nine hundred twenty dollars | 25,920 |

FRANKLIN COUNTY WILD LANDS—Continued.

| Townships. | Valuation. |
|---|------------|
| T. NO. 4, R. 1, B. K. P., W. K. R. (Mt. Abram), part of, being a lot of land in the southwest corner of said township, bounded and described as follows: On the north by land said to be owned by the Barnjum Timberland Co.; on the east and south by the town of Salem; on the west by the town of Madrid. Said described land is reputed to be owned by Benjamin Dodge and contains two hundred fourteen acres, more or less(214) | |
| One thousand six hundred five dollars | 1,605 |
| Total acreage of T. No. 4, R. 1, B. K. P., W. K. R., 19,870. | |
| T. NO. 3, R. 2, B. K. P., W. K. R. (Jerusalem), part of, being the entire township, with the exception of the Public Lot, the Settlers' lots on the Carrabasset River, the land said to be owned by the Dead River Timberland Co. in the southwest part of said township and the tract known as the "Height of Land Farm" in the northwest corner of said township. Said township, with the exceptions noted, is reputed to be owned by the Carrabasset Timberland Co. and contains sixteen thousand sixty acres, more or less(16,060) | |
| Eighty thousand three hundred dollars | 80,300 |
| T. NO. 3, R. 2, B. K. P., W. K. R. (Jerusalem), part of, being a tract of land in the southwest part of said township, being the same premises that were set off to K. Kershaw Treadwell in the partition of the said Jerusalem by Turner Buswell, Isaac W. Green and Albion P. Gordon, Commissioners, appointed by the S. J. Court for Franklin County as appears by their report recorded in the Franklin County Registry of Deeds, volume 148, page 536. Said described land is reputed to be owned by the Dead River Timberland Co. and contains, exclusive of Public Lot, four thousand two hundred sixty acres, more or less(4,260) | |
| Seventeen thousand forty dollars | 17,040 |
| T. NO. 3, R. 2, B. K. P., W. K. R. (Jerusalem), part of, being a tract of land known as the "Height of Land Farm" situated in the northwest corner of said township. Said described land is reputed to be owned by George W. Barnjum, and contains two hundred acres, more or less(200) | |
| One thousand four hundred dollars | 1,400 |
| T. NO. 3, R. 2, B. K. P., W. K. R. (Jerusalem), part of, being lots 1, 2, 3, 5 and 6 of the settlers' lots, according to a survey and plan of Settlers' lots made by Eleazar Coburn in 1828. Said described land is reputed to be owned by Wood & Sprague, and contains six hundred three acres, more or less(603) | |
| Three thousand six hundred eighteen dollars | 3,618 |
| T. NO. 3, R. 2, B. K. P., W. K. R. (Jerusalem), part of, being lot numbered 7 of the settlers' lots, according to a survey and plan of said lots made by Eleazar Coburn in 1828. Said described land is reputed to be owned by Benjamin M. Lander and contains one hundred twenty-two acres, more or less(122) | |
| Seven hundred thirty-two dollars | 732 |
| T. NO. 3, R. 2, B. K. P., W. K. R. (Jerusalem), part of, being lots 4, 8 and 9 of the settlers' lots, according to a survey and plan of said lots made by Eleazar Coburn in 1828. Said described land is reputed to be owned by George W. Barnjum and contains one hundred seventy-eight acres, more or less(178) | |
| One thousand sixty-eight dollars | 1,068 |

FRANKLIN COUNTY WILD LANDS—Continued.

| Townships. | Valuation. |
|---|------------|
| T. NO. 3, R. 2, B. K. P., W. K. R. (Jerusalem), part of, being lot numbered 12 of the settlers' lots, according to a survey and plan of said lots made by Eleazar Coburn in 1828. Excepting from said description a parcel of land known as the "Grant Mill Lot" containing 12 acres. Said described land, with the exception noted, is reputed to be owned by George Woodcock and contains ninety-two acres, more or less | (92) |
| Five hundred fifty-two dollars | 552 |
| T. NO. 3, R. 2, B. K. P., W. K. R. (Jerusalem), part of, being a parcel of land in lot numbered 12 of the settlers' lots, according to a survey and plan made by Eleazar Coburn in 1828. Said described land, known as the "Grant Mill Lot", is reputed to be owned by Sumner J. Wyman and contains twelve acres, more or less | (12) |
| One hundred twenty dollars | 120 |
| T. NO. 3, R. 2, B. K. P., W. K. R. (Jerusalem), part of, being lots 10, 11 and 13 of the settlers' lots, excepting lots 8 and 9 in Block F, also a lot of 6 acres, said to be owned by George W. Barnjum, in said lot 13, according to a survey and plan of said settlers' lots made by Eleazar Coburn in 1828. Said described land is reputed to be owned by Frank J. McMurrer and contains three hundred forty acres, more or less | (340) |
| Two thousand forty dollars | 2,040 |
| T. NO. 3, R. 2, B. K. P., W. K. R. (Jerusalem), part of, being a part of lot numbered 13 of the settlers' lots, according to a survey and plan of said settlers' lots made by Eleazar Coburn in 1828, bounded as follows: Beginning at a point 1,071 feet southerly of the intersection of the southerly side of the new County Road and the easterly side of the Sandy River & Rangeley Lakes Railroad right-of-way; thence southerly with said easterly right of way 1,100 feet to a corner; thence easterly 240 feet at right angle to said railroad to a corner; thence northerly parallel with said easterly line of right-of-way 1,100 feet to a corner; thence at right angle to said railroad 240 feet to the point of beginning. Said described land is reputed to be owned by George W. Barnjum, and contains six acres, more or less | (6) |
| Thirty-six dollars | 36 |
| T. NO. 3, R. 2, B. K. P., W. K. R. (Jerusalem), part of, being that part of lot 13 of the Settlers' lots, known as lots 8 and 9 in Block F, according to a survey and plan of said lots made by Eleazar Coburn in 1828. Said described land is reputed to be owned by the Great Northern Paper Co. and contains one acre, more or less | (1) |
| Ten dollars | 10 |
| T. NO. 3, R. 2, B. K. P., W. K. R. (Jerusalem), part of, being lot 14 of the Settlers' lots, according to a survey and plan of said lots made by Eleazar Coburn in 1828. Said described land is reputed to be owned by E. S. Rogers and contains one hundred thirty-nine acres, more or less | (139) |
| Eight hundred thirty-four dollars | 834 |
| T. NO. 3, R. 2, B. K. P., W. K. R. (Jerusalem), part of, being lot 15 of the Settlers' lots, according to a survey and plan of said lots made by Eleazar Coburn in 1828. Said described land is reputed to be owned by Walter Rogers and contains seventy-eight acres, more or less | (78) |
| Four hundred sixty-eight dollars | 468 |
| Total acreage of T. No. 3, R. 2, B. K. P., W. K. R., 22,091. | |

FRANKLIN COUNTY WILD LANDS—Continued.

| Townships. | Valuation. |
|--|------------|
| T. NO. 4, R. 2, B. K. P., W. K. R. (Crockertown), being the entire township, exclusive of the Public Lot, the 200-acre tract in the northeast corner and the 2,000-acre tract, so-called, lying in the northeasterly part of said township. Said township, with the exceptions noted, is reputed to be owned by the Great Northern Paper Co., and contains nineteen thousand eight hundred forty acres, more or less(19,840) | |
| Eighty-nine thousand two hundred eighty dollars | 89,280 |
| T. NO. 4, R. 2, B. K. P., W. K. R. (Crockertown), part of, being a tract of land lying in the northeast part of said township on both sides of the Carrabasset River, bounded and described as follows: Beginning on the west line of T. No. 3, R. 2, B. K. P., W. K. R. on the Carrabasset River; thence north along the said west line of T. No. 3, R. 2, B. K. P., W. K. R., 180 rods, more or less; thence west parallel to the north line of said T. No. 4, R. 2, B. K. P., W. K. R., 640 rods, more or less; thence southerly 500 rods, more or less; thence easterly 527 rods, more or less, to the west line of the Public Lot numbered 2; thence north along the west side of the Public Lot numbered 2, about 320 rods, more or less, to the Carrabasset River; thence easterly along the Carrabasset River to the point of beginning. Said described land is reputed to be owned by Prouty & Miller and contains two thousand acres, more or less(2000) | |
| Thirteen thousand dollars | 13,000 |
| T. NO. 4, R. 2, B. K. P., W. K. R. (Crockertown), part of, being a tract of land situated in the northeast corner of said township, known as a part of the old "Height of Land Farm." For further description of said tract, reference is made to Franklin County Registry of Deeds, volume 176, page 212. Said tract is reputed to be owned by Garrett Schenck and contains two hundred acres, more or less(200) | |
| One thousand one hundred dollars | 1,100 |
| Total acreage of T. No. 4, R. 2, B. K. P., W. K. R., 22,040. | |
| T. NO. 4, R. 3, B. K. P., W. K. R. (Wyman), part of, bounded and described as follows: Beginning at the northwest corner of T. No. 4, R. 2, B. K. P., W. K. R.; thence east along the north line of said T. No. 4, R. 2, B. K. P., W. K. R., 1 mile, 283 rods, to the west line of the Public Lot; thence northerly along the west line of the Public Lot 320 rods to the north line of the Public Lot; thence east along the north line of the Public Lot and the State Lot, so-called, 320 rods; thence south along the east line of the State Lot, so-called, 320 rods to the north line of T. No. 4, R. 2, B. K. P., W. K. R.; thence east along said north line 2 miles, 197 rods, to the west line of T. No. 3, R. 3, B. K. P., W. K. R.; thence north along said west line to the south line of Bigelow Plantation; thence west along the south line of Bigelow Plantation to the east line of T. No. 1, R. 3, W. B. K. P.; thence south along said east line to the point of beginning; excepting from said description 5 Settlers' lots, said to contain 392 acres. Said described land, with the exceptions noted, is reputed to be owned by Philbrick & Butler, et als, and contains nine thousand eight hundred eight acres, more or less(9,808) | |
| Fifty-eight thousand eight hundred forty-eight dollars | 58,848 |
| T. NO. 4, R. 3, B. K. P., W. K. R., (Wyman), part of, being a farm lot, known as the "Hinds Farm." Said described land, with the buildings thereon, is reputed to be owned by Leonard Hinds and contains two hundred acres, more or less(200) | |
| One thousand two hundred dollars | 1,200 |

FRANKLIN COUNTY WILD LANDS—Continued.

| Townships. | Valuation. |
|---|------------|
| T. NO. 4, R. 3, B. K. P., W. K. R., (Wyman), part of, being a farm lot, known as the "Fotter Farm." Said described land, with the buildings thereon, is reputed to be owned by Joseph Fotter and contains one hundred sixty acres, more or less(160) | |
| Nine hundred sixty dollars | 960 |
| T. NO. 4, R. 3, B. K. P., W. K. R., (Wyman), part of, being a lot of land in the southwest part of said township. For further description, reference is made to Franklin County Registry of Deeds, volume 208, page 231. Said described land, with the buildings thereon, is reputed to be owned by Herbert Danico and contains twenty acres, more or less | |
| Five hundred dollars | 500 |
| T. NO. 4, R. 3, B. K. P., W. K. R. (Wyman), part of, being a lot of land in the southwest part of said township. For further description, reference is made to Franklin County Registry of Deeds, volume 199, page 496. Said described land, with the buildings thereon, is reputed to be owned by Mary Louise Danico and contains ten acres, more or less | |
| Five hundred dollars | 500 |
| T. NO. 4, R. 3, B. K. P., W. K. R. (Wyman), part of, being a lot of land in the southwest part of said township. For further description, reference is made to Franklin County Registry of Deeds, volume 203, page 352. Said described land, with the buildings thereon, is reputed to be owned by Fred I. Lindsay and contains two acres, more or less | |
| Two hundred dollars | 200 |
| T. NO. 4, R. 3, B. K. P., W. K. R. (Wyman), part of, being a lot of land in the south part of said township, bounded and described as follows: Beginning at the southeast corner of the Public Lot on the south line of T. No. 4, R. 3, B. K. P., W. K. R., 2 miles, 277 rods from the southwest corner of said township; thence north along the east line of the Public Lot 320 rods; thence east 80 rods; thence south 320 rods to the town line; thence west along the town line to the point of beginning. Said lot, known as the State Lot, is reputed to be owned by S. W. Philbrick and contains one hundred sixty acres, more or less | |
| Eight hundred dollars | 800 |
| Total acreage of T. No. 4, R. 3, B. K. P., W. K. R., 10,360. | |
| T. NO. 1, R. 2, W. B. K. P. (Redington), according to a survey and plan of said township made and returned to the Land Office of the State of Maine by Thomas Sawyer, Jr., in 1835. Said township is reputed to be owned by the Barnjum Sandy River Co. and contains, exclusive of Public Lot, twenty-three thousand eight hundred seventy-six acres, more or less | |
| One hundred seven thousand four hundred forty-two dollars | 107,442 |
| T. NO. 3, R. 3, W. B. K. P. (Davis), being the entire township according to a survey and plan of said township made by Neal & McKetchnie in 1811, with the exception of a strip of land 3 rods wide and 2 1-2 miles in length, adjoining the right-of-way of the Rangeley Lakes & Megantic Railroad Company. Said township, with the improvements thereon, with the exception noted, is reputed to be owned by Coe and Pingree, and contains, exclusive of Public Lot, twenty thousand nine hundred ten acres, more or less | |
| Three hundred fifty-five thousand four hundred seventy dollars | 355,470 |

FRANKLIN COUNTY WILD LANDS—Continued.

| Townships. | Valuation. |
|--|------------|
| <p>T. NO. 3, R. 3, W. B. K. P. (Davis), part of, being a strip of land 3 rods wide and about 2 1-2 miles long, adjoining the right-of-way of the Rangeley Lakes & Megantic Railroad Company and extending from a point where said right-of-way intersects the northerly line of said township to the point where said right-of-way is intersected by the westerly line of said township. Said described land, with the improvements thereon, is reputed to be owned by the Oquossoc Light and Power Company and contains fifteen acres, more or less(15)</p> <p>Two thousand dollars</p> <p style="text-align: center;">Total acreage of T. No. 3, R. 3, 20,925.</p> | 2,000 |
| <p>T. NO. 2, R. 4, W. B. K. P. (Tim Pond), according to a survey and plan of said township made and returned to the Land Office of the Commonwealth of Massachusetts by Ephraim Ballard, et al, in 1794. Said township is reputed to be owned by the Berlin Mills Co. and contains, exclusive of Public Lot, twenty-two thousand forty acres, more or less</p> <p>Two hundred eighty-six thousand five hundred twenty dollars</p> | 286,520 |
| <p>T. NO. 3, R. 4, W. B. K. P. (Stetsontown), being the entire township, with the exception of lots 146, 147 and the south half of lot 135, according to a survey and plan of said township made by R. M. Nason in 1894. Said township with the exception noted is reputed to be owned by the Kennebago Land Company, and contains, exclusive of Public Lot, twenty-one thousand eight hundred four acres, more or less</p> <p>One hundred fifty-two thousand six hundred twenty-eight dollars</p> | 152,628 |
| <p>T. NO. 3, R. 4, W. B. K. P. (Stetsontown), part of, being lots 146, 147 and the south half of lot 135, according to a survey and plan of said township, made by R. M. Nason in 1894, excepting from said described tract a parcel of land said to be owned by the Oquossoc Light and Power Company, containing 19 acres, more or less. Said described land, with the exception noted, is reputed to be owned by the Union Water Power Company, and contains three hundred eighty-five acres, more or less</p> <p>Three thousand eight hundred fifty dollars</p> | 3,850 |
| <p>T. NO. 3, R. 4, W. B. K. P. (Stetsontown), part of, being a lot of land in the southwest part of said township bounded as follows: Beginning at a post located at a point 287 feet northerly of the "Yard Limit" post near station 415-13 at the south end of the Kennebago Yard of the Rangeley Lakes and Megantic Railroad; thence north 52° 30' west 687 feet to a corner on the westerly side of the Kennebago River; thence south 45° 30' west 1,105 feet to a corner; thence south 52° 30' east 548 feet, more or less, to the westerly limits of said Rangeley Lakes and Megantic Railroad; thence northeasterly along the right-of-way of said railroad 1,150 feet to the point of beginning. Also two other parcels or strips of land as shown in a deed conveying the above lot and the said parcels or strips recorded in Franklin County Registry of Deeds, Book 204, Page 124, to which deed and its record, reference is hereby made for a more complete description. Said described land, with the buildings and improvements thereon, is reputed to be owned by the Oquossoc Light and Power Company, and contains twenty-one acres, more or less</p> <p>Four thousand dollars</p> <p style="text-align: center;">Total acreage T. No. 3, R. 4, 22,210.</p> | 4,000 |

FRANKLIN COUNTY WILD LANDS—Continued.

| Townships. | Valuation. |
|--|------------|
| T. NO. 1, R. 5, W. B. K. P. (Jim Pond), according to a survey and plan of said township made and returned to the Land Office of the Commonwealth of Massachusetts by Ephraim Ballard, et al, in 1796. Said township is reputed to be owned by Viles & Goodwin and contains, exclusive of Public Lot, twenty-one thousand eighty acres, more or less | (21,080) |
| One hundred five thousand four hundred dollars | 105,400 |
| T. NO. 2, R. 5, W. B. K. P. (Alder Stream), according to a survey and plan of said township made and returned to the Land Office of the Commonwealth of Massachusetts by Ephraim Ballard, et al, in 1796. Said township is reputed to be owned by the Dead River Timberland Co. and contains, exclusive of Public Lot, twenty-two thousand forty acres, more or less | (22,040) |
| One hundred thirty-two thousand two hundred forty dollars | 132,240 |
| T. NO. 3, R. 5, W. B. K. P. (Seven Ponds), according to a survey and plan of said township made and returned to the Land Office of the State of Maine by Charles V. Barker in 1870. Said township is reputed to be owned by the Berlin Mills Co. and contains, exclusive of Public Lot, twenty-four thousand one hundred nineteen acres, more or less | (24,119) |
| Three hundred eighty-five thousand nine hundred four dollars | 385,904 |
| T. NO. 1, R. 6, W. B. K. P. (Kibby), being the entire township, according to a survey and plan of said township made by N. B. K. Lowell in 1865. Said township is reputed to be owned by the Hollingsworth & Whitney Company, and contains, exclusive of Public Lot, twenty-five thousand seven hundred seventy-three acres, more or less | (25,773) |
| One hundred fifty-four thousand six hundred thirty-eight dollars | 154,638 |
| T. NO. 2, R. 6, W. B. K. P. (Chain of Ponds), being the entire township, exclusive of a 1,000-acre tract in the southwest corner, according to a survey and plan of said township made by A. M. Carter and Austin Cary in 1899. Said township, with the exception noted, is reputed to be owned by the Berlin Mills Co. and contains, exclusive of the Public Lot, twenty-five thousand eight hundred thirty-nine acres, more or less | (25,839) |
| Three hundred sixty-one thousand seven hundred forty-six dollars | 361,746 |
| T. NO. 2, R. 6, W. B. K. P. (Chain of Ponds), part of, being a tract of land in the southwest corner of said township, according to a survey and plan of said township made by A. M. Carter and Austin Cary in 1899, bounded as follows: Beginning on the north line of T. No. 3, R. 5, W. B. K. P. at the southeast corner of T. No. 3, R. 6, W. B. K. P.; thence easterly on said north line of T. No. 3, R. 5, W. B. K. P. 400 rods, more or less, to the west line of land said to be owned by the Berlin Mills Co.; thence northerly on the west line of said Berlin Mills Co. 400 rods, more or less; thence westerly on the north line of said Berlin Mills Co. 400 rods, more or less, to the east line of T. No. 3, R. 6, W. B. K. P.; thence southerly on said east line 400 rods, more or less, to the point of beginning. Said described land, with the buildings thereon, is reputed to be owned by the Megantic Club and contains one thousand acres, more or less | (1,000) |
| Fourteen thousand dollars | 14,000 |
| Total acreage of T. No. 2, R. 6, W. B. K. P., 26,839. | |
| T. NO. 3, R. 6, W. B. K. P. (Massachusetts Gore), according to a survey and plan made by A. M. Carter in 1898. Said township is reputed to be owned by the Berlin Mills Co. and contains, exclusive of Public Lot, nine thousand acres, more or less | (9,000) |
| One hundred forty-four thousand dollars | 144,000 |

FRANKLIN COUNTY WILD LANDS—Continued.

| Townships. | Valuation. |
|--|------------|
| <p>GORE NORTH OF TOWNSHIPS NO. 2 AND 3, R. 6, W. B. K. P. (Coburn Gore). Said described land is reputed to be owned by the Coburn heirs, Inc. and contains, exclusive of Public Lot, five thousand acres, more or less(5,000)</p> <p>Sixty-five thousand dollars</p> | 65,000 |
| <p>T. NO. 1, R. 7, W. B. K. P., part of, being the entire township, with the exception of a 3,000 acre tract in the southeast corner of said township, according to a survey and plan of said township made by W. P. Oakes in 1901. Said township with the exception noted is reputed to be owned by the Skinner Lumber Co. and contains, exclusive of Public Lot, twenty thousand four hundred sixteen acres, more or less(20,416)</p> <p>One hundred twenty-two thousand four hundred ninety-six dollars</p> | 122,496 |
| <p>T. NO. 1, R. 7, W. B. K. P., part of, being a 3,000 acre tract in the southeast part of said township, bounded and described as follows: Beginning at the southeast corner of said township, thence northerly on the east line of said township about 535 rods to a post marked 1917, for a corner, standing on the divide between Moose River and Big Spencer Stream; thence southwesterly, following an irregular line on or near the height of land between said river and stream to a post marked 1917, for a corner standing on the south line of said township; thence easterly on said south line about 723 rods to the point of beginning. Said described land is reputed to be owned by the Hollingsworth & Whitney Company, and contains three thousand acres, more or less(3,000)</p> <p>Twenty-one thousand dollars</p> <p style="text-align: center;">Total acreage of T. No. 1, R. 7, 23,416.</p> | 21,000 |
| <p>T. NO. 2, R. 7, W. B. K. P. (Merrill Strip), according to a survey and plan made and returned to the Land Office of the Commonwealth of Massachusetts by John Neal in 1812. Said township is reputed to be owned by The Moose River Realty Co. and contains, exclusive of Public Lot, eight thousand five hundred ninety-nine acres, more or less(8,599)</p> <p>Fifty-one thousand five hundred ninety-four dollars</p> | 51,594 |
| <p>T. NO. 1, R. 8, W. B. K. P. (Lowelltown), being the entire township, exclusive of the mill lot, so-called, the strip of land owned and occupied by the Canadian Pacific Railroad Co. and the Public Lot, according to a survey and plan of said township made by Lewis Oakes in 1900. Said township, with the exceptions noted, is reputed to be owned by the Great Northern Paper Co. and contains twenty-one thousand five hundred seventeen acres, more or less(21,517)</p> <p>Forty-three thousand thirty-four dollars</p> | 43,034 |
| <p>T. NO. 1, R. 8, W. B. K. P. (Lowelltown), part of, being a parcel of land in lot 3, range 5, in said township, known as the mill lot, according to a survey and plan of said township made by Lewis Oakes in 1900. Said described land, with the improvements thereon, is reputed to be owned by Skinner Lumber Co. and contains one hundred forty acres, more or less(140)</p> <p>One thousand four hundred dollars</p> <p style="text-align: center;">Total acreage of T. No. 1, R. 8, W. B. K. P., 21,657.</p> | 1,400 |

FRANKLIN COUNTY WILD LANDS—Continued.

| Townships. | Valuation. |
|--|------------|
| GORE NORTH OF T. NO. 1, R. 8, W. B. K. P. (Gorham Gore), part of, being a tract in the east part of said gore, bounded and described as follows: On the east by the west line of T. No. 6, R. 2, N. B. K. P.; on the south by the north line of T. No. 1, R. 8, W. B. K. P.; on the west by land said to be owned by the Kellogg Lumber Co.; on the north by the height of land which is the boundary between Maine and the Dominion of Canada. Said described land is reputed to be owned by the Coburn Lands Trust and contains, exclusive of Public Lot, three thousand one hundred sixty-two acres, more or less(3,162) | |
| Fifteen thousand eight hundred ten dollars | 15,810 |
| GORE NORTH OF T. NO. 1, R. 8, W. B. K. P. (Gorham Gore), part of, being a tract in the west part of said gore, bounded and described as follows: On the east by land said to be owned by the Coburn Lands Trust; on the south by the north line of T. No. 1, R. 8, W. B. K. P., and T. No. 2, R. 8, W. B. K. P.; on the west and north by the height of land which is the boundary between Maine and the Dominion of Canada. Said described land is reputed to be owned by the Kellogg Lumber Co. and contains, exclusive of Public Lot, five thousand three hundred sixty-nine acres, more or less(5,369) | |
| Twenty-six thousand eight hundred forty-five dollars | 26,845 |
| Total acreage of Gore North of T. No. 1, R. 8, W. B. K. P., 8,531. | |
| T. NO. 2, R. 8, W. B. K. P. (Beattie), according to a survey and plan made and returned to the Land Office of the Commonwealth of Massachusetts by John Neal in 1812. Said township is reputed to be owned by Fletcher Pulp & Lumber Co. and contains, exclusive of Public Lot, seven thousand acres, more or less(7,000) | |
| Thirty-five thousand dollars | 35,000 |
| T. D, according to a survey and plan of said township made by A. M. Carter in 1896. Said township is reputed to be owned by the Berlin Mills Co. and contains, exclusive of Public Lot, eighteen thousand five hundred forty acres, more or less(18,540) | |
| One hundred twenty-nine thousand seven hundred eighty dollars | 129,780 |
| T. E, according to a survey and plan of said township made by E. McC. Macy in 1904. Said township is reputed to be owned by the International Paper Co. and contains seventeen thousand two hundred ninety-two acres, more or less(17,292) | |
| Eighty-six thousand four hundred sixty dollars | 86,460 |
| T. NO. 6, NORTH OF WELD, part of, being lots 8 to 18, inclusive, in the eleventh range of lots in said township; lots 8 to 18, inclusive, in the twelfth range of lots in said township; lots 5 to 18, inclusive, in the thirteenth range of lots in said township; lots 5 to 18, inclusive, in the fourteenth range of lots in said township; lots 5 to 18, inclusive, in the fifteenth range of lots in said township; lots 5 to 18, inclusive, in the sixteenth range of lots in said township; lots 5 to 18, inclusive, in the seventeenth range of lots in said township; lots 5 to 18, inclusive, in the eighteenth range of lots in said township; according to a survey and plan of said township made by Joseph Norris in 1820. Said described land is reputed to be owned by George W. Blanchard & Son Co. and contains ten thousand eight hundred ten acres, more or less(10,810) | |
| Fifty-four thousand fifty dollars | 54,050 |

FRANKLIN COUNTY WILD LANDS—Continued.

| Townships. | Valuation. |
|---|------------|
| <p>T. NO. 6, NORTH OF WELD, part of, being lots 3, 10, 11, 14, 18 and the southerly three-quarters of lot 15 in the fifth range of lots in said township; lots 4, 5, 6, north half of lot 3, west half of lot 7, lots 10, 11, 12, 14, and 15, excepting a 15-acre strip on the east side of lot 15, in the sixth range of lots in said township; lots 3 to 14, inclusive, and the south half of lot 17 in the seventh range of lots in said township; lots 2 to 14, inclusive, lots 16 and 17 and the south half of lot 18 in the eighth range of lots in said township; lots 1 to 5, inclusive, 9 to 14, inclusive, lot 16, the west half of lot 18 and the west three-quarters part of lot 15 in the ninth range of lots in said township; lots 1 to 5, inclusive, 9, 10 and 11, and 14 to 17, inclusive, in the tenth range of lots in said township; lots 1 to 7, inclusive, in the eleventh range of lots in said township; lots 1 to 7, inclusive, in the twelfth range of lots in said township; lots 1 to 4, inclusive, in the thirteenth range of lots in said township; lots 1 to 4, inclusive, in the fourteenth range of lots in said township; lots 1 to 4, inclusive, in the fifteenth range of lots in said township; lots 1 to 4, inclusive, in the sixteenth range of lots in said township, the State Lot, so-called, in the seventeenth and eighteenth ranges of lots in said township, according to a survey and plan of said township made by Joseph Norris in 1820. Said described land is reputed to be owned by the Berlin Mills Co. and contains ten thousand two hundred forty-four acres, more or less(10,244)</p> | |
| Fifty-one thousand two hundred twenty dollars | 51,220 |
| <p>T. NO. 6, NORTH OF WELD, part of, being lots 1 and 2 in the fifth range of lots in said township, according to a survey and plan of said township made by Joseph Norris in 1820. Said described land is reputed to be owned by Walter E. Heath and contains two hundred acres, more or less(200)</p> | |
| One thousand four hundred dollars | 1,400 |
| <p>T. NO. 6, NORTH OF WELD, part of, being lots 4, 5 and 6 in the fifth range of lots in said township, according to a survey and plan of said township made by Joseph Norris in 1820. Said described land is reputed to be owned by Gates and Harlow and contains three hundred six acres, more or less(306)</p> | |
| Two thousand one hundred forty-two dollars | 2,142 |
| <p>T. NO. 6, NORTH OF WELD, part of, being lots 7, 8, 9 and 17 in the fifth range of lots in said township; lots 8, 9, 13, the east half of lot 7 in the sixth range of lots, in said township, according to a survey and plan of said township made by Joseph Norris in 1820. Said described land is reputed to be owned by Sidney G. Haley and contains seven hundred sixty acres, more or less(760)</p> | |
| Five thousand three hundred twenty dollars | 5,320 |
| <p>T. NO. 6, NORTH OF WELD, part of, being lot 12 in the fifth range of lots in said township, according to a survey and plan of said township made by Joseph Norris in 1820. Said described land is reputed to be owned by Albert E. Kempton and contains one hundred acres, more or less(100)</p> | |
| Seven hundred dollars | 700 |
| <p>T. NO. 6, NORTH OF WELD, part of, being lot 13 in the fifth range of lots in said township, according to a survey and plan of said township made by Joseph Norris in 1820. Said described land is reputed to be owned by F. Merton Hammond, et al, and contains one hundred acres, more or less(100)</p> | |
| Seven hundred dollars | 700 |

FRANKLIN COUNTY WILD LANDS—Continued.

| Townships. | Valuation. |
|---|------------|
| T. NO. 6, NORTH OF WELD, part of, being lot 16 in the fifth range of lots, north one-quarter of lot 15 in the fifth range and fifteen acres from the east side of lot 16 in the sixth range in said township, according to a survey and plan of said township made by Joseph Norris in 1820. Said described land is reputed to be owned by J. Blaine Morrison and contains one hundred forty acres, more or less(140) | |
| Nine hundred eighty dollars | 980 |
| T. NO. 6, NORTH OF WELD, part of, being lots 1 and 2 and the south half of lot 3 in the sixth range of lots in said township, according to a survey and plan of said township made by Joseph Norris in 1820. Said described land is reputed to be owned by John A. Twaddle and contains two hundred fifty-two acres, more or less(252) | |
| One thousand two hundred sixty dollars | 1,260 |
| T. NO. 6, NORTH OF WELD, part of, being lot 16, excepting a 15-acre strip across the east side, and lot 17 in the sixth range of lots in said township; lots 15, 16, 18 and the north half of lot 17 in the seventh range of lots in said township; lot 15 in the eighth range of lots in said township; the east one-quarter part of lot 15 and the east half of lot 18 in the ninth range of lots of said township, according to a survey and plan of said township made by Joseph Norris in 1820. Said described land is reputed to be owned by The Bell, Forster Company, and contains seven hundred thirty-five acres, more or less(735) | |
| Five thousand one hundred forty-five dollars | 5,145 |
| T. NO. 6, NORTH OF WELD, part of, being lot 18 in the sixth range of lots in said township, according to a survey and plan of said township made by Joseph Norris in 1820. Said described land is reputed to be owned by Arthur J. Chick and contains one hundred acres, more or less(100) | |
| Seven hundred dollars | 700 |
| T. NO. 6, NORTH OF WELD, part of, being lots 1 and 2 in the seventh range of lots in said township and lot 1 in the eighth range of lots in said township, according to a survey and plan of said township made by Joseph Norris in 1820. Said described land is reputed to be owned by Mary L. Newman and contains three hundred acres, more or less(300) | |
| Two thousand one hundred dollars | 2,100 |
| T. NO. 6, NORTH OF WELD, part of, being the north half of lot 18 in the eighth range of lots in said township, according to a survey and plan of said township made by Joseph Norris in 1820. Said described land is reputed to be owned by the International Paper Co. and contains fifty acres, more or less(50) | |
| Three hundred fifty dollars | 350 |
| T. NO. 6, NORTH OF WELD, part of, being lot 17 in the ninth range of lots in said township, according to a survey and plan of said township made by Joseph Norris in 1820. Said described land is reputed to be owned by D. F. Field, et al, and contains one hundred acres, more or less(100) | |
| Seven hundred dollars | 700 |
| T. NO. 6, NORTH OF WELD, part of, being lots 12 and 13 in the tenth range of lots in said township, according to a survey and plan of said township made by Joseph Norris in 1820. Said described land is reputed to be owned by the Somerset Land and Lumber Co. and contains two hundred acres, more or less(200) | |
| One thousand four hundred dollars | 1,400 |

FRANKLIN COUNTY WILD LANDS—Continued.

| Townships. | Valuation. |
|--|------------|
| T. NO. 6, NORTH OF WELD, part of, being lot 18 in the tenth range of lots in said township, according to a survey and plan of said township made by Joseph Norris in 1820. Said described land is reputed to be owned by the Field Pulpwood Co. and contains one hundred acres, more or less | (100) |
| Seven hundred dollars | 700 |
| Total acreage of T. No. 6, North of Weld, 24,497. | |
| PERKINS PLANTATION, so-called, part of, being lot 1, range 1; lot 1, range 2; lot 4, range 3; lots 3 and 7, range 4; lot 5, range 5; lots 4 and 5, range 6 in said township. Said described land is reputed to be owned by heirs of C. F. Blanchard, containing one thousand two hundred forty-three acres, more or less | (1,243) |
| Four thousand nine hundred seventy-two dollars | 4,972 |
| PERKINS PLANTATION, so-called, part of, being lot 2, range 1, in said township, reputed to be owned: North part, James K. York, 81 acres, more or less; south part, Ray E. Ellsworth, 41 acres, more or less. Total acreage, one hundred twenty-two acres, more or less | (122) |
| Four hundred eighty-eight dollars | 488 |
| PERKINS PLANTATION, so-called, part of, being lot 3, range 1, in said township, reputed to be owned by James K. York, containing one hundred twenty-two acres, more or less | (122) |
| Six hundred ten dollars | 610 |
| PERKINS PLANTATION, so-called, part of, being lot 4, range 1, and lot 7, range 5, in said township. Said described land is reputed to be owned by John F. Blanchard, containing two hundred eighty-one acres, more or less | (281) |
| One thousand six hundred eighty-six dollars | 1,686 |
| PERKINS PLANTATION, so-called, part of, being lot 2, range 2, in said township, reputed to be owned: North part, B. F. Russell 116 acres, more or less; south part, heirs of C. F. Blanchard 37 acres, more or less; central part, on east line east of road, G. E. Newell 7 acres, more or less. Total acreage, one hundred sixty acres, more or less | (160) |
| Nine hundred sixty dollars | 960 |
| PERKINS PLANTATION, so-called, part of, being lot 3, range 2, in said township; reputed to be owned: North part, Wilkins Brothers 80 acres, more or less; south part, heirs of C. F. Blanchard 65 acres, more or less; south part, east of road, Bert Lathrop 15 acres, more or less. Total acreage, one hundred sixty acres, more or less (160) | (160) |
| Nine hundred sixty dollars | 960 |
| PERKINS PLANTATION, so-called, part of, being lot 4, range 2, in said township, reputed to be owned: North part, east of road, Bert Lathrop 15 acres, more or less; balance of lot, heirs of C. F. Blanchard 145 acres, more or less. Total acreage, one hundred sixty acres, more or less | (160) |
| Nine hundred sixty dollars | 960 |
| PERKINS PLANTATION, so-called, part of, being lot 1, range 3, and lot 1, range 4, in said township. Said described land, with the buildings thereon, is reputed to be owned by James K. York, containing three hundred twenty acres, more or less | (320) |
| One thousand nine hundred twenty dollars | 1,920 |

FRANKLIN COUNTY WILD LANDS—Continued.

| Townships. | Valuation. |
|--|------------|
| <p>PERKINS PLANTATION, so-called, part of, being lot 2, range 3, in said township, reputed to be owned: North half and southwest quarter, heirs of C. F. Blanchard 120 acres, more or less; southeast quarter, Jones Brothers 40 acres, more or less. Total acreage, one hundred sixty acres, more or less(160)</p> | |
| Nine hundred sixty dollars | 960 |
| <p>PERKINS PLANTATION, so-called, part of, being lot 3, range 3, in said township, reputed to be owned: Northeast corner, north of road, Jones Brothers 30 acres, more or less; southwest corner, James K. York, et als, 10 acres, more or less; balance of lot, heirs of C. F. Blanchard 120 acres, more or less. Total acreage, one hundred sixty acres, more or less(160)</p> | |
| Nine hundred sixty dollars | 960 |
| <p>PERKINS PLANTATION, so-called, part of, being lot 2, range 4, in said township, with the exception of the "Mill Lot," so-called, reputed to be owned: North of road, James K. York 30 acres, more or less; south and west part, James K. York 110 acres, more or less; northwest part, south of road, heirs of C. F. Blanchard 5 acres, more or less. Total acreage, with exception noted, one hundred forty-five acres, more or less(145)</p> | |
| Seven hundred twenty-five dollars | 725 |
| <p>PERKINS PLANTATION, so-called, part of, known as the "Mill Lot" in the northeast part of lot 2, range 4, in said township. Said lot, with buildings thereon, is reputed to be owned by the American Enamel Co. and contains fifteen acres, more or less(15)</p> | |
| One thousand dollars | 1,000 |
| <p>PERKINS PLANTATION, so-called, part of, being lot 4, range 4, and lot 6, range 6, in said township. Said described land is reputed to be owned by N. S. Stowell, containing three hundred twenty acres, more or less(320)</p> | |
| Two thousand two hundred forty dollars | 2,240 |
| <p>PERKINS PLANTATION, so-called, part of, being the easterly part of lot 5, range 6, in said plantation, bounded as follows: Beginning at the northeast corner; thence southerly along the east line to the southeast corner; thence westerly along the south line 110 rods; thence northeasterly to the north line of said lot; thence along said north line 45 rods to the point of beginning. Said described land is reputed to be owned by Frank L. Wilder and contains eighty acres, more or less(80)</p> | |
| Five hundred sixty dollars | 560 |
| <p>PERKINS PLANTATION, so-called, part of, being the westerly part of lot 5, range 6, in said township, bounded as follows: Beginning at the northwest corner; thence southerly along the west line to the southwest corner; thence easterly along the south line 45 rods to the southwest corner of land said to be owned by Frank L. Wilder; thence northeasterly along said Wilder's west line to the north line of said lot; thence westerly along said north line to the point of beginning. Said described land is reputed to be owned by Clare M. Mosher and contains eighty acres, more or less(80)</p> | |
| Five hundred sixty dollars | 560 |
| <p>PERKINS PLANTATION, so-called, being lot 6, range 4, in said township. Said described land is reputed to be owned by F. L. Wilder, containing one hundred sixty acres, more or less(160)</p> | |
| One thousand one hundred twenty dollars | 1,120 |

FRANKLIN COUNTY WILD LANDS—Continued.

| Townships. | Valuation. |
|--|------------|
| PERKINS PLANTATION, so-called, part of, being lot 1, range 5, in said township, reputed to be owned: North part, west of road, Geo. A. Welch 40 acres, more or less; part east of road, Orrin Merchant 60 acres, more or less; southwest part, James Merchant 60 acres, more or less. Total acreage, one hundred sixty acres, more or less (160) | |
| One thousand one hundred twenty dollars | 1,120 |
| PERKINS PLANTATION, so-called, part of, being lot 2, range 5, in said township, reputed to be owned: Northeast corner, heirs of C. F. Blanchard 10 acres, more or less; south and west part, James Merchant 150 acres, more or less. Total acreage, one hundred sixty acres, more or less (160) | |
| Nine hundred sixty dollars | 960 |
| PERKINS PLANTATION, so-called, part of, being lot 3, range 5, in said township, reputed to be owned: Northeast corner, heirs of C. F. Blanchard 80 acres, more or less; south and west part, Marion E. Ellsworth 130 acres, more or less. Total acreage, one hundred sixty acres, more or less (160) | |
| Nine hundred sixty dollars | 960 |
| PERKINS PLANTATION, so-called, part of, being lot 4, range 5, in said township, reputed to be owned: Northeast part, Carroll H. Tobin, et al, 20 acres, more or less; southwest part, heirs of C. F. Blanchard 140 acres, more or less. Total acreage, one hundred sixty acres, more or less (160) | |
| Eight hundred dollars | 800 |
| PERKINS PLANTATION, so-called, part of, being lot 6, range 5, in said township. Said described land is reputed to be owned by heirs of C. F. Blanchard, et al, containing one hundred sixty acres, more or less (160) | |
| Eight hundred dollars | 800 |
| PERKINS PLANTATION, so-called, part of, being lot 1, range 6, in said township, reputed to be owned: Northeast corner, Olive Hammond 4 acres, more or less; parcel on north and west side, N. S. Stowell 51 acres, more or less; southeast corner, James Merchant 20 acres, more or less; central part, Orrin C. Merchant 85 acres, more or less. Total acreage, one hundred sixty acres, more or less (160) | |
| Nine hundred sixty dollars | 960 |
| PERKINS PLANTATION, so-called, part of, being lot 2, range 6, in said township, reputed to be owned: North part, James Merchant 53 acres, more or less; central part, heirs of C. F. Blanchard 87 acres, more or less; south part, James Merchant 20 acres, more or less. Total acreage, one hundred sixty acres, more or less (160) | |
| Eight hundred dollars | 800 |
| PERKINS PLANTATION, so-called, part of, being lot 3, range 6, in said township, reputed to be owned: North and southeast part, James Merchant 100 acres, more or less; southwest part, heirs of C. F. Blanchard 60 acres, more or less. Total acreage, one hundred sixty acres, more or less (160) | |
| Eight hundred dollars | 800 |

FRANKLIN COUNTY WILD LANDS—Continued.

| Townships. | Valuation. |
|--|------------|
| PERKINS PLANTATION, so-called, part of, being lot 7, range 6, in said township, reputed to be owned: North and east part, heirs of C. F. Blanchard 130 acres, more or less; southwest corner, Berlin Mills Co., 30 acres, more or less. Total acreage, one hundred sixty acres, more or less(160) | |
| Eight hundred dollars | 800 |
| Total acreage of Perkins Plantation, 5,123. | |
| WASHINGTON PLANTATION, so-called, part of, being lots 5, 6 and 7, range 1; lots 6 and 8, range 3, in said township. Said described land is reputed to be owned by heirs of C. F. Blanchard, containing six hundred seventy-five acres, more or less(675) | |
| Two thousand seven hundred dollars | 2,700 |
| WASHINGTON PLANTATION, so-called, part of, being lot 8, range 1, in said township, reputed to be owned: Northerly part east of road, Wilkins Brothers 45 acres more or less; southerly and easterly part, Mrs. L. V. Dodge 72 acres, more or less. Total acreage one hundred seventeen acres, more or less(117) | |
| Four hundred sixty-eight dollars | 468 |
| WASHINGTON PLANTATION, so-called, part of, being lot 9, range 1, in said township. Said described land is reputed to be owned by Mrs. L. V. Dodge, containing forty-seven acres, more or less(47) | |
| One hundred eighty-eight dollars | 188 |
| WASHINGTON PLANTATION, so-called, part of, being lot 5, range 2, in said township, reputed to be owned: Southeast corner, both sides of road, Horace A. North 20 acres, more or less; northerly and westerly part, heirs of C. F. Blanchard 140 acres, more or less. Total acreage, one hundred sixty acres, more or less(160) | |
| Eight hundred dollars | 800 |
| WASHINGTON PLANTATION, so-called, part of, being lot 6, range 2, in said township, reputed to be owned: Northwest corner, heirs of C. F. Blanchard 55 acres, more or less; northeast corner, west of road, Horace A. North 20 acres, more or less; northeast corner, east of road, Carrie E. Holmes, et al. 10 acres, more or less; south part, heirs of C. F. Blanchard 75 acres, more or less. Total acreage, one hundred sixty acres, more or less(160) | |
| Eight hundred dollars | 800 |
| WASHINGTON PLANTATION, so-called, part of, being lot 7, range 2, in said township, reputed to be owned: Northeast half, Horace A. North 30 acres, more or less; southwest part, American Enamel Co. 76 acres, more or less; southeast corner, heirs of C. F. Blanchard 4 acres, more or less. Total acreage, one hundred sixty acres, more or less(160) | |
| Eight hundred dollars | 800 |
| WASHINGTON PLANTATION, so-called, part of, being lot 8, range 2, in said township, reputed to be owned: Northwest part, American Enamel Co. 29 acres, more or less; southeast quarter, Mrs. L. V. Dodge 40 acres, more or less; northeast and southwest part, heirs of C. F. Blanchard 91 acres, more or less. Total acreage, one hundred sixty acres, more or less(160) | |
| Eight hundred dollars | 800 |

FRANKLIN COUNTY WILD LANDS—Continued.

| Townships. | Valuation. |
|--|-------------|
| WASHINGTON PLANTATION, so-called, part of, being lot 9, range 2, in said township, reputed to be owned: Northeast part, F. L. Wilder 55 acres, more or less, and Mrs. L. V. Dodge 5 acres, more or less; northwest part, heirs of C. F. Blanchard 40 acres, more or less; southeast part, Justin T. Luce, 40 acres, more or less; southwest part, Wilkins and Mosher 20 acres, more or less. Total acreage, one hundred sixty acres, more or less(160) | |
| Eight hundred dollars | 800 |
| WASHINGTON PLANTATION, so-called, part of, being lot 10, range 2, in said township. Said described land is reputed to be owned by heirs of C. F. Blanchard, et al, containing forty-four acres, more or less(44) | |
| Two hundred twenty dollars | 220 |
| WASHINGTON PLANTATION, so-called, part of, being lot 5, range 3, in said township, reputed to be owned: North and east part, heirs of C. F. Blanchard 110 acres, more or less; southwest corner, W. Townsend, et al, 50 acres, more or less. Total acreage, one hundred sixty acres, more or less(160) | |
| Eight hundred dollars | 800 |
| WASHINGTON PLANTATION, so-called, part of, being lot 7, range 3, in said township, reputed to be owned: East part, American Enamel Co. 50 acres, more or less; west part, heirs of C. F. Blanchard 110 acres, more or less. Total acreage, one hundred sixty acres, more or less(160) | |
| Eight hundred dollars | 800 |
| WASHINGTON PLANTATION, so-called, part of, being lot 9, range 3, in said township, reputed to be owned: West half, heirs of C. F. Blanchard 80 acres, more or less; east half, Wilkins and Mosher 80 acres, more or less. Total acreage, one hundred sixty acres, more or less(160) | |
| Eight hundred dollars | 800 |
| WASHINGTON PLANTATION, so-called, part of, being lots 10 and 11, range 3, in said township, reputed to be owned: Northwest part, heirs of C. F. Blanchard 50 acres, more or less; northeast part, Wilkins and Mosher 50 acres, more or less; southeast part, Frank Daisey 25 acres, more or less; south central part, Daniel Pease 20 acres, more or less; southwest part, Frank I. Brown 20 acres, more or less. Total acreage, one hundred sixty-five acres, more or less(165) | |
| Eight hundred twenty-five dollars | 825 |
| Total acreage of Washington Plantation, 2,328. | |
| Total acreage of Franklin County, 554,071. | |
| Four million four hundred seventy-seven thousand five hundred eighty-seven dollars | \$4,477,587 |

STATE ASSESSORS' REPORT.

FRANKLIN COUNTY PUBLIC LANDS

| Townships | No. acres | Value of Timber and Grass | |
|--|-----------|--|--------------|
| No. 4, R. 1, B. K. P., W. K. R. | 960 | Six thousand two hundred forty dollars | \$6,240 |
| No. 3, R. 2, B. K. P., W. K. R. | 960 | Three thousand eight hundred forty dollars | 3,840 |
| No. 4, R. 2, B. K. P., W. K. R. | 960 | Three thousand three hundred sixty dollars | 3,360 |
| No. 4, R. 3, B. K. P., W. K. R., in south one-half | 480 | One thousand nine hundred twenty dollars | 1,920 |
| No. 1, R. 2, W. B. K. P. | 1,000 | Three thousand five hundred dollars | 3,500 |
| No. 3, R. 3, W. B. K. P. | 960 | Fifteen thousand three hundred sixty dollars | 15,360 |
| No. 2, R. 4, W. B. K. P. | 980 | Eleven thousand seven hundred sixty dollars | 11,760 |
| No. 3, R. 4, W. B. K. P. | 1,000 | Six thousand dollars | 6,000 |
| No. 1, R. 5, W. B. K. P. | 960 | Three thousand eight hundred forty dollars | 3,840 |
| No. 2, R. 5, W. B. K. P. | 1,000 | Five thousand dollars | 5,000 |
| No. 3, R. 5, W. B. K. P. | 1,000 | Fifteen thousand dollars | 15,000 |
| No. 1, R. 6, W. B. K. P. | 1,166 | Five thousand eight hundred thirty dollars | 5,830 |
| No. 2, R. 6, W. B. K. P. | 1,000 | Thirteen thousand dollars | 13,000 |
| No. 3, R. 6, W. B. K. P. | 392 | Five thousand eight hundred eighty dollars | 5,880 |
| No. 1, R. 7, W. B. K. P. | 1,000 | Five thousand dollars | 5,000 |
| No. 2, R. 7, W. B. K. P. | 390 | One thousand nine hundred fifty dollars | 1,950 |
| No. 1, R. 8, W. B. K. P. | 1,000 | One thousand dollars | 1,000 |
| Tract north of No. 1, R. 8, W. B. K. P. | 387 | One thousand five hundred forty-eight dollars | 1,548 |
| D. | 960 | Five thousand seven hundred sixty dollars | 5,760 |
| No. 6, north of Weld, in southwest one-quarter | 320 | One thousand two hundred eighty dollars | 1,280 |
| Total | 16,875 | One hundred seventeen thousand sixty-eight dollars | \$117,068 |
| Total of timber and grass on public lots | | | \$117,068 |
| Total of wild lands | | | 4,477,587 |
| Total of estates | | | 12,449,058 |
| | | | \$17,043,713 |

HANCOCK COUNTY

| Towns | Polls | Estates | |
|-----------------------|-------|--|-----------|
| Amherst | 67 | Eighty thousand eighty-eight dollars..... | \$80,088 |
| Aurora | 37 | Seventy-one thousand nine hundred twenty-nine dollars | 71,929 |
| Bar Harbor | 1,048 | Six million eight hundred ninety-six thousand four hundred ninety dollars | 6,896,490 |
| Bluehill | 388 | Nine hundred thirty-four thousand six hundred sixteen dollars | 934,616 |
| Brooklin | 243 | Three hundred fifty-seven thousand four hundred thirty-two dollars | 357,432 |
| Brooksville | 240 | Three hundred twelve thousand fifty-five dollars | 312,055 |
| Bucksport | 534 | Nine hundred twenty thousand four hundred thirty-two dollars | 920,432 |
| Castine | 214 | Six hundred twenty-one thousand five hundred ninety-three dollars | 621,593 |
| Cranberry Isles | 111 | Three hundred two thousand three hundred thirty-one dollars | 302,331 |
| Dedham | 105 | One hundred fifty-five thousand three hundred ninety-one dollars | 155,391 |
| Deer Isle | 441 | Four hundred seventy-four thousand nine hundred forty-nine dollars | 474,949 |
| Eastbrook | 53 | One hundred five thousand six hundred thirty-three dollars | 105,633 |
| Ellsworth | 961 | Two million eight hundred eleven thousand six hundred ninety-eight dollars | 2,811,698 |
| Franklin | 259 | Three hundred fifty-one thousand eighty-five dollars | 351,035 |
| Gouldsborough | 382 | Four hundred ninety-seven thousand four hundred fifty-six dollars | 497,456 |
| Hancock | 220 | Three hundred ninety-one thousand one hundred thirty-four dollars | 391,134 |
| Lamoine | 120 | Two hundred two thousand eight hundred seventy-five dollars | 202,875 |
| Mariaville | 39 | Ninety-two thousand eight hundred eighteen dollars | 92,818 |
| Mount Desert | 423 | Two million eight hundred ninety-seven thousand seven hundred fourteen dollars | 2,897,714 |
| Orland | 290 | Three hundred seventy-one thousand six hundred six dollars | 371,606 |
| Otis | 30 | Seventy-four thousand four hundred seventy-three dollars | 74,473 |
| Penobscot | 232 | Two hundred seventy-four thousand eight hundred fifty-five dollars | 274,355 |
| Sedgwick | 234 | Two hundred ninety-nine thousand five hundred seventeen dollars | 299,517 |
| Sorrento | 46 | Two hundred seventy-two thousand eight hundred thirteen dollars | 272,813 |

STATE ASSESSORS' REPORT.

HANCOCK COUNTY—Concluded.

| Towns | Polls | Estates | |
|----------------------|-------|---|--------------|
| Southwest Harbor | 255 | Seven hundred forty thousand two hundred thirty-six dollars | 740,236 |
| Stonington | 404 | Five hundred eighty-three thousand two hundred eighty-five dollars | 583,285 |
| Sullivan | 263 | Three hundred seventy thousand seven hundred seventy-five dollars | 370,775 |
| Surry | 161 | Two hundred thirty-three thousand nine hundred six dollars | 233,906 |
| Swan's Island | 182 | One hundred ninety-six thousand nine hundred ninety-nine dollars | 196,999 |
| Tremont | 293 | Three hundred ninety-six thousand seven hundred twenty dollars | 396,720 |
| Trenton | 74 | One hundred fifty-two thousand nine hundred eighty-four dollars | 152,984 |
| Verona | 67 | Ninety-seven thousand nine hundred fifty-five dollars | 97,955 |
| Waltham | 58 | One hundred eight thousand five hundred seventy-nine dollars | 108,579 |
| Winter Harbor | 141 | Five hundred four thousand five hundred thirteen dollars | 504,513 |
| Long Island Pl | 40 | Twenty-nine thousand nine hundred nineteen dollars | 29,919 |
| Total | 8,650 | Twenty-three million one hundred eighty-six thousand eight hundred fifty-four dollars.... | \$23,186,854 |

HANCOCK COUNTY WILD LANDS.

| Townships. | Valuation. |
|--|------------|
| PLANTATION NO. 21 (formerly T. No. 21, Middle Division, Moose Hill), containing twenty-two thousand eighty acres, more or less (22,080) | |
| Sixty-six thousand two hundred forty dollars | \$66,240 |
| PLANTATION NO. 33 (formerly T. No. 33, Middle Division, Great Pond), containing twenty-two thousand eighty acres, more or less (22,080) | |
| Seventy-seven thousand two hundred eighty dollars | 77,280 |
| T. NO. 3, NORTH DIVISION, part of, being sections 1, 2, 3, 7, 8, 9, 13, 14, 15, 19, 20, 28, 29, 30, 34, 35, 36 and that part of section 21 not included in the Public Lot. Said described land is reputed to be owned by James W. Cassidy, Trustee, et al, and contains eleven thousand forty acres, more or less (11,040) | |
| Eighty-two thousand eight hundred dollars | 82,800 |
| T. NO. 3, NORTH DIVISION, part of, being sections 4, 5, 6, 10, 11, 12, 17, 18, 23, 24, 25, 26, 27, 31, 32, 33 and that part of sections 16 and 22 not included in the Public Lot. Said described land is reputed to be owned by H. B. Morrison and contains eleven thousand forty acres, more or less (11,040) | |
| Forty-nine thousand six hundred eighty dollars | 49,680 |
| Total acreage of T. No. 3, N. D., 22,080. | |
| TWO-MILE STRIP NORTH OF T. NO. 3, NORTH DIVISION, part of, being the west half of said strip, or lots 37, 38, 39, 43, 44 and 45. Said described land is reputed to be owned by H. B. Morrison and contains three thousand nine hundred twenty-two acres, more or less (3,922) | |
| Nineteen thousand six hundred ten dollars | 19,610 |
| TWO-MILE STRIP NORTH OF T. NO. 3, NORTH DIVISION, part of, being the east half of said strip, or lots 40, 41, 42, 46, 47 and 48. Said described land is reputed to be owned by James W. Cassidy Trustee and contains three thousand nine hundred twenty-two acres, more or less (3,922) | |
| Twenty-three thousand five hundred thirty-two dollars | 23,532 |
| Total acreage of Strip North of T. No. 3, N. D., 7,844. | |
| T. NO. 4, NORTH DIVISION, part of, being sections 13, 14, 15, 16, 17, 18, 19, 20, 21, 22, 23 and 24 in said township. Said described land is reputed to be owned by Passamaquoddy Land Company and contains seven thousand nine hundred eighty-six acres, more or less (7,986) | |
| Sixty-seven thousand eight hundred eighty-one dollars | 67,881 |
| T. NO. 4, NORTH DIVISION, part of, being sections 25, 26, the south half of sections 27 and 28, and sections 29 and 30 in said township. Said described land is reputed to be owned by the St. Croix Paper Co., et als, and contains three thousand one hundred ninety-four acres, more or less (3,194) | |
| Seventeen thousand five hundred sixty-seven dollars | 17,567 |
| T. NO. 4, NORTH DIVISION, part of, being sections 31, 32, 33, 37, 38, 39, 43, 44 and 45 in said township. Said described land is reputed to be owned by Taber D. Bailey and contains five thousand seven hundred twenty-seven acres, more or less (5,727) | |
| Twenty-eight thousand six hundred thirty-five dollars | 28,635 |

HANCOCK COUNTY WILD LANDS—Continued.

| Townships. | Valuation. |
|---|------------|
| T. NO. 4, NORTH DIVISION, part of, being that part of section 34 not included in the Public Lot, sections 40 and 46, and the west half of sections 35, 41 and 47 in said township. Said described land is reputed to be owned by C. D. Whittier and contains two thousand six hundred eighty-three acres, more or less(2,683) | |
| Ten thousand seven hundred thirty-two dollars | 10,782 |
| T. NO. 4, NORTH DIVISION, part of, being sections 36, 42, 48, and the east half of sections 35, 41 and 47, in said township. Said described land is reputed to be owned by the Machias Lumber Co. and contains two thousand eight hundred thirty-four acres, more or less | |
| Eleven thousand three hundred thirty-six dollars | 11,836 |
| Total acreage of T. No. 4, N. D., 22,424. | |
| STRIP NORTH OF T. NO. 4, NORTH DIVISION. Said strip is reputed to be owned by Passamaquoddy Land Company and contains eight thousand two hundred seven acres, more or less(8,207) | |
| Sixty-nine thousand seven hundred sixty dollars | 69,760 |
| T. NO. 7, SOUTH DIVISION, part of, being a lot of land in the southwest corner of said township. Said described land is reputed to be owned by Frank P. Noyes and contains two hundred acres, more or less | |
| Eight hundred dollars | 800 |
| T. NO. 7, SOUTH DIVISION, part of, being a lot of land next north of land said to be owned by Frank P. Noyes, in the southwest part of said township. Said described land is reputed to be owned by John H. Tracy and contains eighty-eight acres, more or less(88) | |
| Three hundred fifty-two dollars | 352 |
| T. NO. 7, SOUTH DIVISION, part of, being a lot of land next north of land said to be owned by John H. Tracy, in the southwest part of said township. Said described land is reputed to be owned by Henry Hill and contains fifty acres, more or less | |
| Three hundred dollars | 300 |
| T. NO. 7, SOUTH DIVISION, part of, being a lot of land next north of land said to be owned by Henry Hill, in the southwest part of said township. Said described land is reputed to be owned by Phillip N. Martin and contains twenty-five acres, more or less(25) | |
| One hundred fifty dollars | 150 |
| T. NO. 7, SOUTH DIVISION, part of, being a lot of land next north of land said to be owned by W. R. Martin in the southwest part of said township. Said described land is reputed to be owned by Martha H. Dunbar, and contains twenty-five acres, more or less (25) | |
| One hundred fifty dollars | 150 |
| T. NO. 7, SOUTH DIVISION, part of, being a lot of land next north of land said to be owned by Martha H. Dunbar, in the southwest part of said township. Said described land is reputed to be owned by Martha Hill and contains seventy-five acres, more or less(75) | |
| Four hundred fifty dollars | 450 |

HANCOCK COUNTY WILD LANDS—Continued.

| Townships. | Valuation. |
|--|------------|
| T. NO. 7, SOUTH DIVISION, part of, being a lot of land on the north side of Morancy Pond, in the southwest part of said township, bounded as follows: On the west by the town of Sullivan; on the north by land said to be owned by Willis B. Goodwin; on the east by land said to be owned by Emerson Preble. Said described land is reputed to be owned by E. H. Smith and contains fifty acres, more or less(50) | |
| Three hundred dollars | 300 |
| T. NO. 7, SOUTH DIVISION, part of, being a lot of land next east of land said to be owned by E. H. Smith, in the southwest part of said township. Said described land is reputed to be owned by Emerson Preble and contains one hundred fifty acres, more or less(150) | |
| Six hundred dollars | 600 |
| T. NO. 7, SOUTH DIVISION, part of, being a lot of land next east of land said to be owned by Emerson Preble, in the southwest part of said township. Said described land is reputed to be owned by Harvey W. Dunbar and contains one hundred acres, more or less(100) | |
| Four hundred dollars | 400 |
| T. NO. 7, SOUTH DIVISION, part of, being a tract of land in said township, bounded as follows: On the south by land said to be owned by Ralph W. Moore, et al, the town of Gouldsborough and the Settlers' lots; on the west by the Settlers' lots and the town of Sullivan; on the north by the town of Sullivan and land said to be owned by John A. Peters, et al; on the east by land said to be owned by A. W. Leighton, the Settlers' lots and the town of Gouldsborough. Said described land is reputed to be owned by Willis B. Goodwin and contains seven thousand three hundred sixty-two acres, more or less(7,362) | |
| Twenty-five thousand seven hundred sixty-seven dollars | 25,767 |
| T. NO. 7, SOUTH DIVISION, part of, being a lot of land in the northwest corner of said township, bounded as follows: On the east and south by Tunk Pond; on the west by Tunk Pond and the town of Sullivan; on the north by T. No. 10, S. D. Said described land is reputed to be owned by the Hancock Lumber Company and contains three hundred sixty acres, more or less(360) | |
| One thousand two hundred sixty dollars | 1,260 |
| T. NO. 7, SOUTH DIVISION, part of, being a lot of land in the north part of said township, bounded as follows: On the south by land said to be owned by Willis B. Goodwin; on the west by the town of Sullivan and Tunk Pond; on the north by T. No. 10, S. D., land said to be owned by A. W. Leighton and land said to be owned by Edward O'Brien; on the east by land said to be owned by John A. Peters, et al, and contains two thousand seven hundred acres, more or less(2,700) | |
| Nine thousand four hundred fifty dollars | 9,450 |
| T. NO. 7, SOUTH DIVISION, part of, being a lot of land near the northeast corner of said township, bounded as follows: On the south and west by land said to be owned by John A. Peters, et al; on the north by T. No. 10, S. D.; on the east by land said to be owned by Edward O'Brien. Said described land is reputed to be owned by A. W. Leighton and contains two hundred acres, more or less(200) | |
| Seven hundred dollars | 700 |

HANCOCK COUNTY WILD LANDS—Continued.

| Townships. | Valuation. |
|--|------------|
| T. NO. 7, SOUTH DIVISION, part of, being a lot of land in the northeast corner of said township. Said described land is reputed to be owned by Edward O'Brien and contains one hundred acres, more or less(100) | |
| Three hundred fifty dollars | 350 |
| T. NO. 7, SOUTH DIVISION, part of, being a lot of land on the east side of said township, bounded as follows: On the south by land said to be owned by E. M. Frye, et al; on the west and north by land said to be owned by Willis B. Goodwin; on the east by the town of Steuben. Said described land is reputed to be owned by A. W. Leighton and contains sixty acres, more or less(60) | |
| Two hundred ten dollars | 210 |
| T. NO. 7, SOUTH DIVISION, part of, being a lot of land next south of land said to be owned by A. W. Leighton, on the east side of said township. Said described land is reputed to be owned by the Sagadahoc Towing Co., et al, and contains two hundred forty-five acres, more or less(245) | |
| Eight hundred fifty-eight dollars | 858 |
| T. NO. 7, SOUTH DIVISION, part of, being a lot of land next south of land said to be owned by the Sagadahoc Towing Co., et al, on the east side of said township. Said described land is reputed to be owned by Jackson Tracy and contains one hundred acres, more or less(100) | |
| Three hundred fifty dollars | 350 |
| T. NO. 7, SOUTH DIVISION, part of, being a lot of land next southwest of land said to be owned by Jackson Tracy, in the east part of said township. Said described land is reputed to be owned by the Thomas Perry estate and contains one hundred acres, more or less(100) | |
| Three hundred fifty dollars | 350 |
| T. NO. 7, SOUTH DIVISION, part of, being a lot of land next south of land said to be owned by the Thomas Perry estate, in the east part of said township. Said described land is reputed to be owned by the Everett Smith estate and contains one hundred acres, more or less(100) | |
| Three hundred fifty dollars | 350 |
| T. NO. 7, SOUTH DIVISION, part of, being a lot of land next south of land said to be owned by the Everett Smith estate, in the east part of said township. Said described land is reputed to be owned by R. J. Tracy and contains eighty-four acres, more or less(84) | |
| Two hundred ninety-four dollars | 294 |
| T. NO. 7, SOUTH DIVISION, part of, being a lot of land next west of land said to be owned by the Everett Smith estate and land said to be owned by R. J. Tracy, in the east part of said township. Said described land is reputed to be owned by the Wilmot Smith estate and contains one hundred sixteen acres, more or less(116) | |
| Four hundred six dollars | 406 |
| T. NO. 7, SOUTH DIVISION, part of, being a lot of land next south of land said to be owned by R. J. Tracy, in the southeast part of said township. Said described land is reputed to be owned by Willis B. Goodwin and contains two hundred acres, more or less (200) | |
| Seven hundred dollars | 700 |

HANCOCK COUNTY WILD LANDS—Continued.

| Townships. | Valuation. |
|---|------------|
| T. NO. 7, SOUTH DIVISION, part of, being a lot of land next south of land said to be owned by Willis B. Goodwin, in the southeast part of said township. Said described land is reputed to be owned by J. W. Baker and contains one hundred sixty acres, more or less (160) | |
| Five hundred sixty dollars | 560 |
| T. NO. 7, SOUTH DIVISION, part of, being a lot of land south of the east part of land said to be owned by J. W. Baker, in the southeast part of said township. Said described land is reputed to be owned by Walter A. Smith and contains seventy-eight acres, more or less (78) | |
| Two hundred seventy-three dollars | 273 |
| T. NO. 7, SOUTH DIVISION, part of, being a lot of land south of the west part of land said to be owned by J. W. Baker, in the southeast part of said township. Said described land is reputed to be owned by C. C. Baker and contains seventy-two acres, more or less (72) | |
| Two hundred fifty-two dollars | 252 |
| T. NO. 7, SOUTH DIVISION, part of, being a lot of land next south of land said to be owned by C. C. Baker and land said to be owned by Walter A. Smith, in the southeast part of said township. Said described land is reputed to be owned by Fletcher T. Wood, et al, and contains one hundred sixty acres, more or less (160) | |
| Five hundred sixty dollars | 560 |
| T. NO. 7, SOUTH DIVISION, part of, being a lot of land next south of land said to be owned by Fletcher T. Wood, et al, in the southeast part of said township. Said described land is reputed to be owned by R. V. Smith, et al, and contains one hundred fifty acres, more or less (150) | |
| Five hundred twenty-five dollars | 525 |
| T. NO. 7, SOUTH DIVISION, part of, being a lot of land next south of the east part of land said to be owned by R. V. Smith, et al, in the southeast part of said township. Said described land is reputed to be owned by Susie L. Smith and contains ninety-three acres, more or less (93) | |
| Three hundred twenty-six dollars | 326 |
| T. NO. 7, SOUTH DIVISION, part of, being a lot of land next south of the west part of land said to be owned by R. V. Smith, et al, and north of the Gouldsborough road, in the southeast part of said township. Said described land is reputed to be owned by C. E. Baker and contains eighty acres, more or less (80) | |
| Two hundred eighty dollars | 280 |
| T. NO. 7, SOUTH DIVISION, part of, being a lot of land in the southeast part of said township, bounded as follows: On the south by the town of Gouldsborough; on the west and north by the Gouldsborough road; on the east by land said to be owned by Susie L. Smith. Said described land is reputed to be owned by C. C. Baker and contains twenty acres, more or less (20) | |
| Seventy dollars | 70 |

HANCOCK COUNTY WILD LANDS—Continued.

| Townships. | Valuation. |
|---|------------|
| <p>T. NO. 7, SOUTH DIVISION, part of, being a lot of land in the south-east part of said township, bounded as follows: Beginning at a point where the southerly line of Bogus Heath intersects the easterly line of land said to be owned by John C. McFaul, et al; thence westerly on the south line of said Heath to the Gouldsbrough town line; thence southerly by said town line to the north line of land said to be owned by S. F. Libby, et al; thence easterly on the north line of said Libby, et al, to Chicken Mill stream; thence southerly by said stream and by land of said Libby, et al, to the north line of the town of Gouldsbrough; thence easterly by said north line to a stone monument which marks the southwest corner of the Settlers' lots; thence northerly by the west line of the Settlers' lots to the point of beginning. Said described land is reputed to be owned by the Rockland and Rockport Lime Company and contains one thousand two hundred acres, more or less(1,200)</p> | |
| Three thousand six hundred dollars | 3,600 |
| <p>T. NO. 7, SOUTH DIVISION, part of, being a lot of land lying north of Bogus Heath in the southeast part of said township, bounded as follows: On the south by land said to be owned by the Rockland and Rockport Lime Company; on the west by the town of Gouldsbrough; on the north by land said to be owned by Willis B. Goodwin; on the east by the Settlers' lots. Said described land is reputed to be owned by John C. McFaul, et al, and contains eight hundred acres, more or less(800)</p> | |
| Two thousand dollars | 2,000 |
| <p>T. NO. 7, SOUTH DIVISION, part of, being a lot of land in the south part of said township, bounded as follows: On the south and west by the town of Gouldsbrough; on the north by land said to be owned by the Rockland and Rockport Lime Company; on the east by Chicken Mill Stream. Said described land is reputed to be owned by S. F. Libby, et al, and contains one hundred fifty acres, more or less</p> | |
| Nine hundred dollars | 900 |
| Total acreage of T. No. 7, South Division, 15,453. | |
| <p>T. NO. 8, SOUTH DIVISION, (formerly Plantation No. 8), part of, being a tract of land in the northeast corner of said township, bounded as follows: Beginning at the northwest corner of the town of Franklin; thence south on the west line of said Franklin 560 rods; thence west on the north line of land said to be owned by Taber D. Bailey 240 rods; thence northerly by land of said Bailey 560 rods to the south line of the town of Waltham; thence east on said south line 240 rods to the point of beginning. Said described land is reputed to be owned by Eggmoggin Land Co. and contains eight hundred forty acres, more or less(840)</p> | |
| Two thousand five hundred twenty dollars | 2,520 |
| <p>T. NO. 8, SOUTH DIVISION (formerly Plantation No. 8), part of, being a tract of land in the northeast part of said township, bounded as follows: Beginning on the south line of the town of Waltham, at the northwest corner of land said to be owned by Eggmoggin Land Co.; thence south on west line of said Eggmoggin Land Company 560 rods to a corner; thence east on south line of said Eggmoggin Land Company's land to the west line of the town of Franklin; thence south on said town line 80 rods to the northeast line of land said to be owned by Littlefield & Thomas; thence west on the north line of said Littlefield & Thomas to the east line of land said to be owned by Whitcomb, Haynes & Whitney; thence northerly by the east lines of land said to be owned by Whitcomb, Haynes & Whitney, and of land said to be owned by Littlefield & Thomas to the south line of the town of Waltham; thence easterly on said town line to the point of beginning. Said described land is reputed to be owned by Taber D. Bailey, et als, and contains one thousand three hundred thirty-nine acres, more or less(1,339)</p> | |
| Four thousand seventeen dollars | 4,017 |

HANCOCK COUNTY WILD LANDS—Continued.

| Townships. | Valuation. |
|--|------------|
| <p>T. NO. 8, SOUTH DIVISION (formerly Plantation No. 8), part of, being a tract of land in the southeast corner of said township, bounded as follows: Southerly by the north lines of the towns of Franklin and Hancock; westerly by land said to be owned by the heirs of Mary C. F. Austin and land said to be owned by Whitcomb, Haynes & Whitney; northerly by land said to be owned by Taber D. Bailey, et als, easterly by the west line of the town of Franklin. Said described land is reputed to be owned by Littlefield & Thomas and contains one thousand twenty-five acres, more or less(1,025)</p> | |
| Two thousand five hundred sixty-three dollars | 2,568 |
| <p>T. NO. 8, SOUTH DIVISION (formerly Plantation No. 8), part of, being a tract of land in the south part of said township, bounded as follows: Beginning on the north line of the town of Hancock and at the southwest corner of land said to be owned by Littlefield & Thomas; thence westerly on said north line of Hancock 700 rods, more or less, to the southeast corner of land also said to be owned by Littlefield & Thomas; thence northerly on the east line of Littlefield & Thomas land 220 rods to the south line of land said to be owned by C. J. Treworgy; thence easterly on said Treworgy's south line to a corner; thence northerly by land of said Treworgy and by land said to be owned by Whitcomb, Haynes & Whitney to the southwest corner of land said to be owned by A. C. Hagerty; thence easterly on said Hagerty's south line to the west line of a 267-acre lot said to be owned by Littlefield & Thomas; thence south on said west line, and thence in the same direction 174 rods to a corner; thence easterly 47½ rods to a corner; thence southerly 90 rods to a corner; thence easterly 47½ rods to the west line of land said to be owned by Littlefield & Thomas; thence southerly on the west line of said Littlefield & Thomas to the point of beginning. Said described land is reputed to be owned by the heirs of Mary C. F. Austin and contains one thousand one hundred twenty-five acres, more or less</p> | |
| Six thousand seven hundred fifty dollars | 6,750 |
| <p>T. NO. 8, SOUTH DIVISION (formerly Plantation No. 8), part of, being a lot of land in said township, bounded as follows: Beginning on the west line of land said to be owned by Taber D. Bailey and at the southeast corner of a 267-acre tract said to be owned by Littlefield & Thomas; thence southerly on the west line of said Bailey land and on the west line of the 1,025-acre tract said to be owned by Littlefield & Thomas 264 rods to land said to be owned by the heirs of Mary C. F. Austin; thence westerly 47½ rods; thence northerly 90 rods; thence westerly 47½ rods; thence northerly 174 rods to the southwest corner of the 267-acre lot said to be owned by Littlefield & Thomas; thence easterly on the south line of said Littlefield & Thomas 95 rods to the point of beginning. Said described land is reputed to be owned by Whitcomb, Haynes & Whitney, and contains one hundred twenty-five acres, more or less</p> | |
| Three hundred seventy-five dollars | 375 |
| <p>T. NO. 8, SOUTH DIVISION (formerly Plantation No. 8), part of, being a lot of land in the northeast part of said township, bounded as follows: On the east by land said to be owned by Taber D. Bailey; on the south by land said to be owned by Whitcomb, Haynes & Whitney; on the west by land said to be owned by the heirs of Mary C. F. Austin and by land said to be owned by A. C. Hagerty; on the north by the town of Waltham. Said described land is reputed to be owned by Littlefield & Thomas and contains two hundred sixty-seven acres, more or less</p> | |
| Eight hundred one dollars | 801 |

HANCOCK COUNTY WILD LANDS—Continued.

| Townships. | Valuation. |
|--|------------|
| <p>T. NO. 8, SOUTH DIVISION (formerly Plantation No. 8), part of, being a tract of land in the northeast part of said township, bounded as follows: On the east by land said to be owned by Littlefield & Thomas; on the south by land said to be owned by the heirs of Mary C. F. Austin; on the west by land said to be owned by Whitcomb, Haynes & Whitney; on the north by the town of Waltham. Said described land is reputed to be owned by A. C. Hagerty and contains five hundred seventy-five acres, more or less(575)</p> | |
| One thousand seven hundred twenty-five dollars | 1,725 |
| <p>T. NO. 8, SOUTH DIVISION (formerly Plantation No. 8), part of, being a strip of land in said township, bounded as follows: On the east by land said to be owned by A. C. Hagerty and by land said to be owned by the heirs of Mary C. F. Austin; on the south by land said to be owned by C. J. Treworgy; on the west by land said to be owned by H. E. Hamlin, et als, and by the Public Lot; on the north by the town of Waltham. Said described land is reputed to be owned by Whitcomb, Haynes & Whitney and contains two hundred twenty acres, more or less(220)</p> | |
| Six hundred sixty dollars | 660 |
| <p>T. NO. 8, SOUTH DIVISION (formerly Plantation No. 8), part of, being a tract of land in said township, bounded as follows: Beginning at the southeast corner of the Public Lot; thence southerly on the west line of land said to be owned by Whitcomb, Haynes & Whitney and land said to be owned by C. J. Treworgy 333 rods to a corner; thence westerly on the north line of land said to be owned by C. J. Treworgy, land said to be owned by Whitcomb, Haynes & Whitney and land said to be owned by J. O. Whitney 455 rods to the east line of land said to be owned by Whitcomb & Haynes; thence northerly on said east line of Whitcomb & Haynes and on the east line of land said to be owned by C. J. Treworgy 330 rods to the southwest corner of the Public Lot; thence easterly on the south line of the Public Lot 430 rods to the point of beginning. Said described land is reputed to be owned by H. E. Hamlin, et als, and contains nine hundred thirty-two acres, more or less (932)</p> | |
| Four thousand six hundred sixty dollars | 4,660 |
| <p>T. NO. 8, SOUTH DIVISION (formerly Plantation No. 8), part of, being a tract of land in said township, bounded as follows: Beginning at the southeast corner of a 220-acre strip said to be owned by Whitcomb, Haynes & Whitney; thence southerly on the west line of land said to be owned by the heirs of Mary C. F. Austin to a corner; thence westerly on the north line of land said to be owned by the heirs of Mary C. F. Austin and land said to be owned by Littlefield & Thomas to the east line of a 98-acre lot said to be owned by Whitcomb, Haynes & Whitney; thence north on said east line to the south line of land said to be owned by H. E. Hamlin, et als; thence easterly on said Hamlin's south line to the southeast corner of said Hamlin's land; thence north on said Hamlin's east line to the southwest corner of the 220-acre strip said to be owned by Whitcomb, Haynes & Whitney; thence east on the south line of said strip to the point of beginning. Said described land is reputed to be owned by C. J. Treworgy and contains two hundred fifty acres, more or less(250)</p> | |
| One thousand dollars | 1,000 |

HANCOCK COUNTY WILD LANDS—Continued.

| Townships. | Valuation. |
|--|------------|
| <p>T. NO. 8, SOUTH DIVISION (formerly Plantation No. 8), part of, being a lot of land in the southwest part of said township, bounded as follows: Beginning on the north line of the town of Hancock and at the southwest corner of land said to be owned by the heirs of Mary C. F. Austin; thence westerly on the said north line of the town of Hancock to the southeast corner of land said to be owned by John O. Whitney; thence north on said Whitney's east line to the south line of land said to be owned by Whitcomb, Haynes & Whitney; thence east on the south line of land said to be owned by Whitcomb, Haynes & Whitney about 60 rods to a corner; thence north on the east line of land said to be owned by Whitcomb, Haynes & Whitney about 60 rods to the southwest corner of land said to be owned by C. J. Treworgy; thence east on said Treworgy's south line about 60 rods to a corner; thence south on the west line of land said to be owned by the heirs of Mary C. F. Austin 220 rods to the point of beginning. Said described land is reputed to be owned by Littlefield & Thomas and contains one hundred thirty-five acres, more or less (135)</p> | |
| Five hundred forty dollars | 540 |
| <p>T. NO. 8, SOUTH DIVISION (formerly Plantation No. 8), part of, being a lot of land in the southwest part of said township, bounded as follows: On the north by land said to be owned by H. E. Hamlin, et als; on the east by land said to be owned by C. J. Treworgy and by land said to be owned by Littlefield & Thomas; on the south by land said to be owned by Littlefield & Thomas and by land said to be owned by the estate of J. O. Whitney; on the west by land said to be owned by the estate of J. O. Whitney. Said described land is reputed to be owned by Whitcomb, Haynes & Whitney and contains ninety-eight acres, more or less (98)</p> | |
| Three hundred ninety-two dollars | 392 |
| <p>T. NO. 8, SOUTH DIVISION (formerly Plantation No. 8), part of, being a lot of land in the southwest part of said township, bounded as follows: Beginning on the north line of the town of Hancock at the southwest corner of land said to be owned by Littlefield & Thomas; thence westerly on the said north line of the town of Hancock to the southeast corner of a 50-acre lot said to be owned by Whitcomb, Haynes & Whitney; thence north on the east line of said lot to a corner; thence west on the north line of said lot to the east line of land said to be owned by Whitcomb & Haynes; thence north on said east line to a corner; thence east about 25 rods to a corner; thence north about 40 rods to the southwest corner of land said to be owned by H. E. Hamlin, et als; thence east on said Hamlin's south line to the northwest corner of land said to be owned by Whitcomb, Haynes & Whitney; thence south on the west line of said Whitcomb, Haynes & Whitney to the southwest corner of said lot; thence easterly about 25 rods to the northwest corner of land said to be owned by Littlefield & Thomas; thence south on the west line of said Littlefield & Thomas to the point of beginning. Said described land is reputed to be owned by the estate of J. O. Whitney and contains two hundred fifteen acres, more or less (215)</p> | |
| Eight hundred sixty dollars | 860 |
| <p>T. NO. 8, SOUTH DIVISION (formerly Plantation No. 8), part of, being a lot of land in the southwest part of said township, bounded as follows: On the east and north by land said to be owned by the estate of J. O. Whitney; on the west by land said to be owned by Whitcomb & Haynes; on the south by the north line of the town of Hancock. Said described land is reputed to be owned by Whitcomb, Haynes & Whitney and contains fifty acres, more or less (50)</p> | |
| Two hundred dollars | 200 |

HANCOCK COUNTY WILD LANDS—Continued.

| Townships. | Valuation. |
|---|------------|
| <p>T. NO. 8, SOUTH DIVISION (formerly Plantation No. 8), part of, being a lot of land in the southwest part of said township, bounded as follows: Beginning at a point where the north line of the town of Hancock intersects the east line of the city of Ellsworth; thence north on the said east line of Ellsworth to the south line of land said to be owned by C. A. Higgins; thence easterly on said south line of Higgins, and on the southerly line of land said to be owned by Whitcomb & Haynes, land said to be owned by Whitcomb, Haynes & Whitney and land said to be owned by the estate of J. O. Whitney to a corner; thence southerly on the west line of land said to be owned by the estate of J. O. Whitney and land said to be owned by Whitcomb, Haynes & Whitney to the north line of the town of Hancock; thence west on the north line of the town of Hancock 280 rods to the point of beginning. Said described land is reputed to be owned by Whitcomb & Haynes and contains four hundred ninety acres, more or less (490)</p> | |
| One thousand nine hundred sixty dollars | 1,960 |
| <p>T. NO. 8, SOUTH DIVISION (formerly Plantation No. 8), part of, being a lot of land in the west part of said township, bounded and described as follows: Beginning at the northeast corner of a 490-acre lot said to be owned by Whitcomb & Haynes; thence north on the east line of land said to be owned by the estate of J. O. Whitney about one mile to the south line of land said to be owned by C. J. Treworgy; thence east on said Treworgy's south line about 25 rods to the west line of land said to be owned by H. E. Hamlin, et al; thence south on said Hamlin's west line and on the west line of land said to be owned by J. O. Whitney one mile to a corner; thence west about 25 rods to the point of beginning. Said described land is reputed to be owned by Whitcomb, Haynes & Whitney and contains fifty acres, more or less (50)</p> | |
| Two hundred dollars | 200 |
| <p>T. NO. 8, SOUTH DIVISION (formerly Plantation No. 8), part of, being a lot of land in the west part of said township, bounded as follows: Beginning at the southwest corner of a 50-acre lot said to be owned by Whitcomb & Haynes; thence west on the north line of a 490-acre lot said to be owned by Whitcomb & Haynes to the southeast corner of land said to be owned by Whitcomb, Haynes & Whitney; thence north on the east line of said Whitcomb, Haynes & Whitney to the corner of a 16-acre lot said to be owned by Whitcomb & Haynes; thence east and north on the south and east lines of said 16-acre lot to the south line of land said to be owned by H. C. Fletcher; thence east on said Fletcher's south line to the southeast corner; thence northerly on said Fletcher's east line to the south line of land said to be owned by C. J. Treworgy; thence easterly on said Treworgy's south line to the northwest corner of land said to be owned by Whitcomb & Haynes; thence southerly on the west line of said Whitcomb & Haynes about one mile to the point of beginning. Said described land is reputed to be owned by the estate of J. O. Whitney and contains one hundred seventy-nine acres, more or less (179)</p> | |
| Seven hundred sixteen dollars | 716 |
| <p>T. NO. 8, SOUTH DIVISION (formerly Plantation No. 8), part of, being a lot of land in the west part of said township, bounded as follows: On the west by land said to be owned by L. Z. Fletcher; on the north by land said to be owned by H. C. Fletcher; on the east and south by land said to be owned by the estate of J. O. Whitney. Said described land is reputed to be owned by Whitcomb & Haynes and contains sixteen acres, more or less (16)</p> | |
| Sixty-four dollars | 64 |

HANCOCK COUNTY WILD LANDS—Continued.

| Townships. | Valuation. |
|---|------------|
| T. NO. 8, SOUTH DIVISION (formerly Plantation No. 8), part of, being a lot of land in the west part of said township, bounded as follows: On the west by land said to be owned by Whitcomb & Haynes and by land said to be owned by William H. Rankin; on the north by land said to be owned by L. Z. Fletcher; on the east by land said to be owned by the estate of J. O. Whitney; on the south by land said to be owned by Whitcomb & Haynes. Said described land is reported to be owned by Whitcomb, Haynes & Whitney and contains sixty-two acres, more or less(62) | |
| Two hundred forty-eight dollars | 248 |
| T. NO. 8, SOUTH DIVISION (formerly Plantation No. 8), part of, being a lot of land in the west part of said township, bounded as follows: On the west by land said to be owned by Leon H. Brown; on the north by land said to be owned by William H. Rankin; on the east by land said to be owned by Whitcomb, Haynes & Whitney; on the south by land said to be owned by Whitcomb & Haynes. Said described land is reputed to be owned by Whitcomb & Haynes and contains twenty-six acres, more or less(26) | |
| One hundred four dollars | 104 |
| T. NO. 8, SOUTH DIVISION (formerly Plantation No. 8), part of, being a lot of land in the west part of said township, bounded as follows: On the west by the east line of the city of Ellsworth; on the north by land said to be owned by William H. Rankin; on the east and south by land said to be owned by Whitcomb & Haynes. Said described land is reputed to be owned by Leon H. Brown and contains thirty-seven acres, more or less(37) | |
| One hundred forty-eight dollars | 148 |
| T. NO. 8, SOUTH DIVISION (formerly Plantation No. 8), part of, being a lot of land in the west part of said township, bounded as follows: On the south by land said to be owned by Whitcomb & Haynes and by land said to be owned by Leon H. Brown; westerly and northerly by the Waltham road; easterly by land said to be owned by L. Z. Fletcher and by land said to be owned by Whitcomb, Haynes & Whitney. Said described land with the buildings thereon, is reputed to be owned by William H. Rankin and contains ten acres, more or less(10) | |
| Five hundred dollars | 500 |
| T. NO. 8, SOUTH DIVISION (formerly Plantation No. 8), part of, being a lot of land in the west part of said township, bounded as follows: On the south by land said to be owned by Whitcomb, Haynes & Whitney; on the west by land said to be owned by William H. Rankin; northerly by the Waltham road; easterly by land said to be owned by H. C. Fletcher and by land said to be owned by Whitcomb & Haynes. Said described land is reputed to be owned by L. Z. Fletcher and contains fifty-four acres, more or less(54) | |
| Four hundred five dollars | 405 |

HANCOCK COUNTY WILD LANDS—Continued.

| Townships. | Valuation. |
|--|------------|
| <p>T. NO. 8, SOUTH DIVISION (formerly Plantation No. 8), part of, being a lot of land lying on both sides of the Waltham road in the west part of said township, bounded as follows: Beginning on the south line of land said to be owned by C. J. Treworgy and at the northwest corner of land said to be owned by the estate of J. O. Whitney; thence south on said Whitney's west line to a corner; thence west on said Whitney's land and on the north line of land said to be owned by Whitcomb & Haynes to the east line of land said to be owned by L. Z. Fletcher; thence north on the east line of said Fletcher, crossing the Waltham road and continuing in the same direction on the easterly line of land said to be owned by Leon H. Brown and of land said to be owned by Leon H. Brown, et al, to the south line of land said to be owned by Iris B. Fletcher; thence easterly on the south line of said Iris B. Fletcher, crossing the Waltham road and continuing in the same direction on the south line of land said to be owned by C. J. Treworgy to the point of beginning. Said described land is reputed to be owned by H. C. Fletcher and contains fifty-nine acres, more or less(59)</p> | 649 |
| <p>Six hundred forty-nine dollars</p> | 649 |
| <p>T. NO. 8, SOUTH DIVISION (formerly Plantation No. 8), part of, being a lot of land, lying on the west side of the Waltham road in the west part of said township, bounded as follows: On the east by land said to be owned by H. C. Fletcher; on the south by the Waltham road; on the west and north by land said to be owned by Leon H. Brown, et al. Said described land is reputed to be owned by Leon H. Brown and contains twenty-five acres, more or less (25)</p> | |
| <p>One hundred twenty-five dollars</p> | 125 |
| <p>T. NO. 8, SOUTH DIVISION (formerly Plantation No. 8), part of, being a lot of land in the west part of said township, bounded as follows: Beginning at the northwest corner of land said to be owned by H. C. Fletcher; thence southerly on said Fletcher's west line to the northeast corner of land said to be owned by Leon H. Brown; thence west on the north line of said Brown's land to the northwest corner; thence southerly on said Brown's west line to the Waltham road; thence southwesterly along the line of said highway to the southeast corner of land said to be owned by Whitcomb, Haynes & Whitney; thence northerly on the east line of said Whitcomb, Haynes & Whitney to the south line of land said to be owned by Iris B. Fletcher; thence easterly on the south line of said Iris B. Fletcher to the point of beginning. Said described land is reputed to be owned by Leon H. Brown, et al, and contains forty acres, more or less(40)</p> | |
| <p>Two hundred dollars</p> | 200 |
| <p>T. NO. 8, SOUTH DIVISION (formerly Plantation No. 8), part of, being a lot of land in the west part of said township, bounded as follows: On the south by the Waltham road; on the west by the east line of the city of Ellsworth; on the north by land said to be owned by Iris B. Fletcher; on the east by land said to be owned by Leon H. Brown, et al. Said described land is reputed to be owned by Whitcomb, Haynes & Whitney and contains sixty-four acres, more or less(64)</p> | |
| <p>Three hundred twenty dollars</p> | 320 |
| <p>T. NO. 8, SOUTH DIVISION (formerly Plantation No. 8), part of, being a lot of land lying on the easterly side of the Waltham road in the northwest part of said township, bounded as follows: On the south by land said to be owned by Whitcomb & Haynes, land said to be owned by J. O. Whitney and land said to be owned by H. C. Fletcher; on the west by the Waltham road; on the north by land said to be owned by P. J. Phillips; on the east by the Public Lot and by land said to be owned by H. E. Hamlin, et als. Said described land is reputed to be owned by C. J. Treworgy and contains fifty acres, more or less(50)</p> | |
| <p>Two hundred fifty dollars</p> | 250 |

HANCOCK COUNTY WILD LANDS—Continued.

| Townships. | Valuation. |
|--|------------|
| T. NO. 8, SOUTH DIVISION (formerly Plantation No. 8), part of, being a lot of land in the northwest part of said township, bounded as follows: On the south by land said to be owned by H. C. Fletcher, land said to be owned by Leon H. Brown, et al, and land said to be owned by Whitcomb, Haynes & Whitney; on the west by the east line of the city of Ellsworth and the Flowage Lot, so-called, said to be owned by Whitcomb, Haynes & Whitney; on the north by said Flowage Lot and land said to be owned by Jasper Frazier; easterly by the Waltham road. Said described land is reputed to be owned by Iris B. Fletcher and contains one hundred fifteen acres, more or less(115) | |
| Five hundred seventy-five dollars | 575 |
| T. NO. 8, SOUTH DIVISION (formerly Plantation No. 8), part of, being a lot of land in the northwest part of said township, bounded as follows: On the north by land said to be owned by Iris B. Fletcher; on the west by land said to be owned by Whitcomb, Haynes & Whitney; on the north by land said to be owned by P. J. Phillips; on the east by the Waltham road. Said described land is reputed to be owned by Jasper Frazier and contains ten acres, more or less(10) | |
| Fifty dollars | 50 |
| T. NO. 8, SOUTH DIVISION (formerly Plantation No. 8), part of, being a lot of land lying on the east side of the Waltham road in northwest part of said township, bounded as follows: On the south by land said to be owned by C. J. Treworgy and land said to be owned by Jasper Frazier; on the west by land said to be owned by Whitcomb, Haynes & Whitney; on the north by land said to be owned by L. F. Giles; on the east by the Public Lot. Said described land is reputed to be owned by P. J. Phillips and contains thirty-one acres, more or less(31) | |
| One hundred fifty-five dollars | 155 |
| T. NO. 8, SOUTH DIVISION (formerly Plantation No. 8), part of, being a lot of land in the northwest part of said township, bounded as follows: On the south by land said to be owned by P. J. Phillips; on the west and north by land said to be owned by Whitcomb, Haynes & Whitney; easterly by the Waltham road. Said described land is reputed to be owned by L. F. Giles and contains thirty acres, more or less(30) | |
| One hundred fifty dollars | 150 |
| T. NO. 8, SOUTH DIVISION (formerly Plantation No. 8), part of, being a lot of land, known as the Flowage Lot, in the northwest part of said township, bounded as follows: Southerly by land said to be owned by Iris B. Fletcher; westerly by the east line of the city of Ellsworth and the Union River; northerly by land said to be owned by Whitcomb, Haynes & Whitney; easterly by land said to be owned by L. F. Giles, land said to be owned by P. J. Phillips and land said to be owned by Jasper Frazier. Said described land is reputed to be owned by Whitcomb, Haynes & Whitney and contains three hundred acres or less(300) | |
| Seven hundred fifty dollars | 750 |
| T. NO. 8, SOUTH DIVISION (formerly Plantation No. 8), part of, being a lot of land lying on the east side of the Waltham road in the northwest part of said township, bounded as follows: Beginning on the south line of the town of Waltham; thence easterly on said town line 135 rods to a corner; thence southerly at right angles 78 rods to a birch tree marked as a corner; thence westerly at right angles 135 rods to the said highway; thence northerly on said highway to the point of beginning. Said described land with the buildings thereon, is reputed to be owned by Hiram E. Archer and contains seventy-eight acres, more or less(78) | |
| Eight hundred fifty-eight dollars | 858 |

HANCOCK COUNTY WILD LANDS—Continued.

| Townships. | Valuation. |
|---|------------|
| <p>T. NO. 8, SOUTH DIVISION (formerly Plantation No. 8), part of, being a lot of land in the northwest part of said township, bounded as follows: Southerly and westerly by land said to be owned by Whitcomb, Haynes & Whitney; northerly by the south line of the town of Waltham; easterly by the Waltham road. Said described land is reputed to be owned by Hiram E. Archer and contains twenty acres, more or less (20)</p> <p>Eighty dollars</p> | 80 |
| <p>T. NO. 8, SOUTH DIVISION (formerly Plantation No. 8), part of, being a lot of land in the northwest part of said township, bounded as follows: Beginning on the west line of the Waltham road at the northeast corner of land said to be owned by L. F. Giles; thence west on said Giles' north line and the north line of Flowage Lot said to be owned by Whitcomb, Haynes & Whitney to Union River; thence northerly on said river to the south line of the town of Waltham; thence easterly on said town line to the northwest corner of a 20-acre lot said to be owned by Hiram E. Archer; thence southerly following a brook to the southwest corner of said lot; thence northerly 5 rods, more or less, to two pine trees; thence east to the Waltham road; thence southerly along said highway to the point of beginning. Said described land is reputed to be owned by Whitcomb, Haynes & Whitney and contains sixty acres, more or less (60)</p> <p>Two hundred forty dollars</p> | 240 |
| <p>T. NO. 8, SOUTH DIVISION (formerly Plantation No. 8), part of, being a lot of land lying on the west side of Union River, in the northwest part of said township, bounded as follows: Easterly and southerly by Union River; westerly by land said to be owned by the E. B. Dunning estate; northerly by the south line of the town of Mariaville. Said described land is reputed to be owned by C. J. Treworgy and contains forty-eight acres, more or less (48)</p> <p>One hundred ninety-two dollars</p> | 192 |
| <p>T. NO. 8, SOUTH DIVISION (formerly Plantation No. 8), part of, being a lot of land in the northwest corner of said township bounded as follows: Southerly by Union River; westerly by the east line of the city of Ellsworth; northerly by the south line of the town of Mariaville; easterly by land said to be owned by C. J. Treworgy. Said described land is reputed to be owned by the R. B. Dunning estate and contains one hundred seventy-five acres, more or less (175)</p> <p>Seven hundred dollars</p> <p style="text-align: center;">Total acreage of T. No. 8, South Division, 9,225.</p> | 700 |
| <p>T. NO. 9, SOUTH DIVISION, part of, being the north part of said township, bounded and described as follows: Beginning at the northwest corner of T. No. 10, S. D.; thence south along the west line of said township to the north line of land said to be owned by Hillard C. Schoppe; thence westerly along the north line of said Schoppe's land to the east line of the town of Franklin; thence northerly by the east line of said Franklin to the south line of the town of Eastbrook; thence east along the south line of the town of Eastbrook and along the south line of T. No. 16, M. D., to the point of beginning. Said described land is reputed to be owned by Hannibal Hamlin, et als, and contains two thousand twenty-five acres, more or less (2,025)</p> <p>Seven thousand eighty-eight dollars</p> | 7,088 |

HANCOCK COUNTY WILD LANDS—Continued.

| Townships. | Valuation. |
|--|------------|
| <p>T. NO. 9, SOUTH DIVISION, part of, being a tract of land, extending across the central part of said township, bounded and described as follows: Beginning on the west line of T. No. 10, S. D., at the northeast corner of land said to be owned by Edward S. Bowen; thence northerly on said west line to the highway leading from Franklin to Cherryfield; thence westerly on the line of said highway to the east line of the town of Franklin; thence southerly on said east line of Franklin to the northwest corner of land said to be owned by Edward S. Bowen; thence easterly on the north line of said Bowen's land to the point of beginning. Said described land is reputed to be owned by Hillard C. Schoppe and contains seven hundred ninety-four acres, more or less(794)</p> | |
| One thousand nine hundred eighty-five dollars | 1,985 |
| <p>T. NO. 9, SOUTH DIVISION, part of, being a tract of land in the south part of said township, bounded and described as follows: Beginning at a stone post at the intersection of the north boundary line of the town of Sullivan and the west boundary line of T. No. 10, S. D.; thence north on the west line of said T. No. 10, S. D., 1,016 rods to the southeast corner of land said to be owned by Hillard C. Schoppe; thence westerly on the south line of said Schoppe's land to the east line of the town of Franklin; thence southerly on the said east line of Franklin to the northwest corner of land said to be owned by the Hancock Lumber Co.; thence easterly by the north line of said Hancock Lumber Co. 160 rods; thence southerly by the east line of said Hancock Lumber Co. to the north line of the town of Sullivan; thence easterly on the north line of said Sullivan to the point of beginning. Said described land is reputed to be owned by Edward S. Bowen and contains two thousand eight hundred six acres, more or less2,806.</p> | |
| Seven thousand fifteen dollars | 7,015 |
| <p>T. NO. 9, SOUTH DIVISION, part of, being a tract of land in the southwest part of said township, bounded and described as follows: Beginning at the southeast corner of the town of Franklin; thence east on the north line of the town of Sullivan 184 rods; thence northerly 484 rods, more or less; thence west 160 rods to the east line of the town of Franklin; thence south along the east line of said town of Franklin to the point of beginning, according to a survey and plan of said township made by G. E. Simpson in 1883. Said described land is reputed to be owned by Hancock Lumber Company and contains five hundred acres, more or less(500)</p> | |
| One thousand five hundred dollars | 1,500 |
| Total acreage of T. No. 9, South Division, 6,125. | |
| <p>T. NO. 10, SOUTH DIVISION, part of, being a tract of land in said township, bounded as follows: Beginning on the west line of said township at a point 223 rods north from the southwest corner; thence east 312 rods; thence north 337 rods to the south line of land said to be owned by E. S. Bowen; thence west along said Bowen's south line 312 rods to the east line of T. No. 9, S. D.; thence south along said east line to the point of beginning. Said described land is reputed to be owned by Percy E. Homer, et al, and contains six hundred fifty-four acres, more or less(654)</p> | |
| Two thousand two hundred eighty-nine dollars | 2,289 |

HANCOCK COUNTY WILD LANDS—Continued.

| Townships. | Valuation. |
|---|------------|
| <p>T. NO. 10, SOUTH DIVISION, part of, being a tract of land in the southwest part of said township, bounded and described as follows: Beginning on the west line of T. No. 10, S. D., 560 rods from the southwest corner of said township and on the north line of land said to be owned by Percy E. Homer, et al; thence east along the north line of said Homer, et al, and land said to be owned by the Hancock Lumber Company 400 rods; thence north 400 rods, more or less; thence west 400 rods, more or less, to the west line of T. No. 10, S. D.; thence south along the west line of said T. No. 10, S. D., 400 rods to the point of beginning. Said described land is reputed to be owned by E. S. Bowen and contains one thousand acres, more or less(1,000)</p> <p>Three thousand dollars</p> | 3,000 |
| <p>T. NO. 10, SOUTH DIVISION, part of, being a tract of land lying in the west part of said township, bounded and described as follows: Beginning on the west line of said township at a point 960 rods from the southwest corner of said township and on the north line of land said to be owned by E. S. Bowen; thence east along said north line 256 rods to the west line of land said to be owned by the Hancock Lumber Co., et al; thence north along the west line of said Hancock Lumber Co., et al, 200 rods, more or less; thence west 256 rods to the west line of T. No. 10, S. D.; thence south along said west line of T. No. 10, S. D., 200 rods, more or less, to the point of beginning. Said described land is reputed to be owned by the Hancock Lumber Company and contains three hundred twenty acres, more or less(320)</p> <p>Nine hundred sixty dollars</p> | 960 |
| <p>T. NO. 10, SOUTH DIVISION, part of, being a tract of land in the southwest part of said township, bounded and described as follows: Beginning at the southwest corner of said township; thence north on the west line of said township about 223 rods; thence east 312 rods; thence north 337 rods to the south line of land said to be owned by E. S. Bowen; thence east along the south line of said Bowen's land 93 rods, more or less; thence north along the east line of said Bowen's land 400 rods, more or less, to the south line of land said to be owned by the Hancock Lumber Co., et al; thence east along the south line of said Hancock Lumber Co., et al, 160 rods, more or less, to the west line of land said to be owned by Minnie Ross Holman; thence south along the west line of said Holman's land 810 rods; thence east along the south line of said Holman's land 240 rods, more or less, to the west line of land said to be owned by the E. E. Ring Land Co., et als; thence south on the said west line of the E. E. Ring Land Co., et als, to the north line of T. No. 7, S. D.; thence westerly on said north line to the point of beginning. Said described land is reputed to be owned by the estate of D. R. Hastings and contains one thousand nine hundred sixty acres, more or less(1,960)</p> <p>Six thousand eight hundred sixty dollars</p> | 6,860 |
| <p>T. NO. 10, SOUTH DIVISION, part of, being a tract of land in the south part of said township, bounded and described as follows: Beginning at the point where the north and south division line of the two and one-half mile strip is intersected by the southerly boundary line of a tract of land known as the Fox Pond Quarter; thence running westerly along the south line of said Fox Pond Quarter 240 rods; thence at right angles southerly 810 rods; thence at a right angle easterly 240 rods; thence northerly along said original north and south division line to the point of beginning. Said described land is reputed to be owned by Minnie Ross Holman and contains one thousand two hundred fifteen acres, more or less(1,215)</p> <p>Four thousand two hundred fifty-three dollars</p> | 4,253 |

HANCOCK COUNTY WILD LANDS—Continued.

| Townships. | Valuation. |
|---|------------|
| <p>T. NO. 10, SOUTH DIVISION, part of, being a tract of land in the northeast part of said township, bounded and described as follows: Beginning on the north line of T. No. 10, S. D., 334 rods, more or less, west from the northwest corner of the Public Lot; thence east along said north line 334 rods, more or less, to the northwest corner of the Public Lot; thence south on the west line of said Public Lot about 160 rods to the southwest corner of said Public Lot; thence east along the south line of said Public Lot 300 rods, more or less, to the west line of the town of Cherryfield; thence south on said west line of the town of Cherryfield 400 rods, more or less, to the northeast corner of land said to be owned by Ward Brothers, et al; thence west along the north line of said Ward Brothers, et al, and on the north line of land said to be owned by M. L. Robertson and on the north line of land said to be owned by the E. E. Ring Land Co., et als, 1,134 rods, more or less, to the southeast corner of land said to be owned by the Cherryfield Lumber Co.; thence north 560 rods, more or less, to the point of beginning. Said described land is reputed to be owned by the Cherryfield Lumber Co., et als, and contains three thousand three hundred thirty-two acres, more or less(3,332)</p> | |
| <p>Eleven thousand six hundred sixty-two dollars</p> | 11,662 |
| <p>T. NO. 10, SOUTH DIVISION, part of, being a tract of land lying in the northwest part of said township, bounded and described as follows: Beginning on the south line of township No. 16, M. D., at a point about 800 rods east of the northeast corner of T. No. 9, S. D.; thence south 280 rods, more or less, to the northeast corner of land said to be owned by the Cherryfield Lumber Co.; thence west 400 rods, more or less, to land said to be owned by Hannibal E. Hamlin, et als; thence north 280 rods, more or less, to the south line of T. No. 16, M. D.; thence east along the south line of T. No. 16, M. D., 400 rods, more or less, to the point of beginning. Said described land is reputed to be owned by the Eastern Manufacturing Co., and contains seven hundred six acres, more or less(706)</p> | |
| <p>One thousand seven hundred sixty-five dollars</p> | 1,765 |
| <p>T. NO. 10, SOUTH DIVISION, part of, being a tract of land lying in the northwest part of said township, bounded and described as follows: Beginning at the southeast corner of land said to be owned by Eastern Mfg. Co.; thence south 280 rods, more or less, to land said to be owned by the E. E. Ring Land Co., et als; thence west along the north line of said E. E. Ring Land Co., et als, 400 rods, more or less, to the southeast corner of land said to be owned by Hannibal E. Hamlin, et als; thence north along the east line of said Hamlin's land 280 rods, more or less, to the southwest corner of land said to be owned by the Eastern Mfg. Co.; thence east along the south line of said Eastern Mfg. Co.'s land 400 rods, more or less, to the point of beginning. Said described land is reputed to be owned by the Cherryfield Lumber Co. and contains seven hundred acres, more or less(700)</p> | |
| <p>Two thousand one hundred dollars</p> | 2,100 |
| <p>T. NO. 10, SOUTH DIVISION, part of, being a tract of land lying in the northwest corner of said township, bounded and described as follows: Beginning at the northwest corner of said T. No. 10, S. D.; thence east on the south line of T. No. 16, M. D., across Narraganset Lake, about 400 rods to the northwest corner of land said to be owned by the Eastern Mfg. Co.; thence south along the west line of said Eastern Mfg. Co.'s land 240 rods, more or less, to the northeast corner of land said to be owned by Hannibal E. Hamlin, et als; thence west along the north line of said Hamlin's land 400 rods, more or less, to the east line of T. No. 9, S. D.; thence north along the east line of said T. No. 9, S. D., 240 rods, more or less, to the point of beginning. Said described land is reputed to be owned by A. L. Stewart & Sons and contains six hundred acres, more or less(600)</p> | |
| <p>One thousand eight hundred dollars</p> | 1,800 |

HANCOCK COUNTY WILD LANDS—Continued.

| Townships. | Valuation. |
|--|------------|
| <p>T. NO. 10, SOUTH DIVISION, part of, being a tract of land lying in the northwest part of said township, bounded and described as follows: Beginning on the east line of T. No. 9, S. D., at the southwest corner of land said to be owned by A. L. Stewart & Sons; thence east 400 rods, more or less, to land said to be owned by the Eastern Mfg. Co.; thence south 320 rods, more or less, to land said to be owned by the E. E. Ring Land Co., et als; thence west along the north line of said E. E. Ring Land Co., et als, 400 rods, more or less, to the east line of T. No. 9, S. D.; thence north on the east line of said township 320 rods, more or less, to the point of beginning. Said described land is reputed to be owned by Hannibal E. Hamlin, et als, and contains eight hundred acres, more or less (800)</p> <p>Two thousand four hundred dollars</p> | 2,400 |
| <p>T. NO. 10, SOUTH DIVISION, part of, bounded and described as follows: Beginning at the east line of township No. 9, S. D., at a point about 560 rods from the northeast corner of said township; thence east 1,681 rods, more or less, to the northwest corner of land said to be owned by M. L. Robertson; thence south along the west line of said Robertson 320 rods; thence east along the south line of said Robertson's land and on the south line of land said to be owned by Ward Brothers, et al, 252 rods, more or less, to the west line of the town of Cherryfield; thence south along the west line of the town of Cherryfield to the north line of the town of Steuben; thence west along the north line of Steuben and of T. No. 7, S. D., 1,156 rods to the original dividing line on the east side of the two and one-half mile strip, so-called, running north and south, being two and one-half miles, more or less, from T. No. 9, S. D.; thence north along said line to the northeast corner of Fox Pond Quarter, so-called; thence west 544 rods along the north line of said Fox Pond Quarter; thence south 28 rods, more or less; thence westerly 256 rods, more or less, to the west line of No. 10, S. D.; thence north along said township line 200 rods to the point of beginning, not including in said description the "Tilden Block," so-called, the Settlers' lots in the southeast part of said township on the Cherryfield road, the Dutton Camp lot at the easterly end of Spring River Lake, the Charles Emery lot on the north side of Spring River Lake, the Freeport Shipbuilding Company lots, the R. R. Walker lots, the B. W. Brown lot, the Herbert E. Robbins lot on the south side of Spring River Lake, and the Aaron Worcester lot near the southeast corner of said township. Said described land is reputed to be owned by the E. E. Ring Land Co., et als, and contains nine thousand seven hundred ten acres, more or less (9,710)</p> <p>Twenty-nine thousand one hundred thirty dollars</p> | 29,130 |
| <p>T. NO. 10, SOUTH DIVISION, part of, being a tract of land in the west part of said township, bounded and described as follows: Beginning on the north line of land said to be owned by E. S. Bowen 256 rods, more or less, from the west line of said T. No. 10, S. D.; thence east following the course of the said company's north line 544 rods, more or less; thence north 228 rods, more or less; thence west 544 rods, more or less; thence south 228 rods, more or less, to the point of beginning. Said described land is reputed to be owned by the Hancock Lumber Co., et al, and contains eight hundred acres, more or less (800)</p> <p>Two thousand four hundred dollars</p> | 2,400 |

HANCOCK COUNTY WILD LANDS—Continued.

| Townships. | Valuation. |
|---|------------|
| <p>T. NO. 10, SOUTH DIVISION, part of, being a tract of land in the east part of said township, bounded and described as follows: Beginning on the west line of the town of Cherryfield at the southeast corner of land said to be owned by Cherryfield Lumber Co., et als, and at a point about 560 rods south of the south line of the town of Deblois; thence south on the west line of the town of Cherryfield 220 rods, more or less, to land said to be owned by the E. E. Ring Land Co., et als; thence west 72 rods, more or less, to the southeast corner of land said to be owned by M. L. Robertson; thence north along the east line of said Robertson's land 220 rods, more or less, to the south line of land said to be owned by Cherryfield Lumber Co., et als; thence east along the south line of said Cherryfield Lumber Company 72 rods, more or less, to the point of beginning. Said described land is reputed to be owned by Ward Brothers, et al, and contains one hundred acres, more or less(100)</p> | |
| Three hundred dollars | 300 |
| <p>T. NO. 10, SOUTH DIVISION, part of, being a tract of land lying in the northeast part of said township, bounded and described as follows: Beginning at the northwest corner of land said to be owned by Ward Brothers, et al; thence south along the west line of said Ward Brothers, et al, 220 rods, more or less; thence west 180 rods, more or less; thence north 220 rods, more or less, to south line of land said to be owned by Cherryfield Lumber Co., et als; thence east along the south line of said Cherryfield Lumber Co. 180 rods to the point of beginning. Said described land is reputed to be owned by M. L. Robertson and contains two hundred sixty acres, more or less(260)</p> | |
| Seven hundred eighty dollars | 780 |
| <p>T. NO. 10, SOUTH DIVISION, part of, being one of the Settlers' lots, so-called, bounded as follows: On the west by land said to be owned by the E. E. Ring Land Co., et als; on the north by the outlet of Spring River Lake; on the east by land said to be owned by George S. Downing; on the south by the Cherryfield road. Said described land is reputed to be owned by Mary A. Small and contains one hundred fifty acres, more or less(150)</p> | |
| Eight hundred twenty-five dollars | 825 |
| <p>T. NO. 10, SOUTH DIVISION, part of, being one of the Settlers' lots, so-called, bounded as follows: On the east by the west line of the town of Cherryfield; on the south by the Cherryfield road; on the west by the land said to be owned by Mary A. Small; on the north by the outlet of Spring River Lake. Said described land is reputed to be owned by George S. Downing and contains one hundred thirty-nine acres, more or less(139)</p> | |
| Four hundred seventeen dollars | 417 |
| <p>T. NO. 10, SOUTH DIVISION, part of, being one of the Settlers' lots, so-called, bounded as follows: Beginning on the Cherryfield town line 60 rods from the southwest corner of said town; thence at right angles west 108 rods; thence at right angles north 74 rods; thence at right angles east 108 rods to said town line; thence on said town line to point of beginning. Said described land is reputed to be owned by Aaron Worcester and contains fifty acres, more or less(50)</p> | |
| One hundred fifty dollars | 150 |

HANCOCK COUNTY WILD LANDS—Continued.

| Townships. | Valuation. |
|---|------------|
| <p>T. NO. 10, SOUTH DIVISION, part of, being one of the Settlers' lots, so-called, bounded as follows: On the south by land said to be owned by the E. E. Ring Land Co., et als; on the west by said E. E. Ring Land Co., et als, and land said to be owned by Charles H. Smith; on the north by the Cherryfield road; on the east by the Cherryfield town line. Said described land is reputed to be owned by Charles Worcester and contains twenty-eight acres, more or less(28)</p> <p>Eighty-four dollars</p> | 84 |
| <p>T. NO. 10, SOUTH DIVISION, part of, being one of the Settlers' lots, so-called, bounded as follows: On the east by land said to be owned by Charles Worcester; on the south and west by land said to be owned by Willis B. Goodwin; on the north by the Cherryfield road. Said described land is reputed to be owned by Charles H. Smith and contains five acres, more or less(5)</p> <p>Fifteen dollars</p> | 15 |
| <p>T. NO. 10, SOUTH DIVISION, part of, being a lot of land near the center of said township, bounded as follows: On the north by Spring River Lake; on the east by land said to be owned by the Freeport Shipbuilding Company, et al; on the south by the Cherryfield road; on the west by the center line of said township. Said described land is reputed to be owned by R. R. Walker and contains thirty acres, more or less(30)</p> <p>Ninety dollars</p> | 90 |
| <p>T. NO. 10, SOUTH DIVISION, part of, being a lot of land in the central part of said township, bounded as follows: Northerly by Spring River Lake; easterly by land said to be owned by the E. E. Ring Land Company; southerly by the Cherryfield Road, so-called; westerly by land said to be owned by B. W. Brown, et als. Said described land is reputed to be owned by the Freeport Shipbuilding Co. and contains one hundred acres, more or less (100)</p> <p>Three hundred dollars</p> | 300 |
| <p>T. NO. 10, SOUTH DIVISION, part of, being a lot of land in the central part of said township, bounded and described as follows: Northerly by Spring River Lake; easterly by land said to be owned by B. W. Brown, et als; southerly by the Cherryfield road, so-called; westerly by land of R. R. Walker, not including in said description 2 lots of 5 acres, each located on the shore of Spring River Lake. Said described land is reputed to be owned by the Freeport Shipbuilding Co. and contains eighty-four acres, more or less(84)</p> <p>Two hundred fifty-two dollars</p> | 252 |
| <p>T. NO. 10, SOUTH DIVISION, part of, being a cottage lot in the central part of said township, located on the shore of Spring River Lake. Said lot being described in a deed conveying same, and recorded in Hancock County Registry of Deeds, Book 539, Page 98, to which reference is hereby made for a more complete description. Said lot, with the buildings thereon, is reputed to be owned by William F. Campbell and contains five acres, more or less(5)</p> <p>Fifteen dollars</p> | 15 |

HANCOCK COUNTY WILD LANDS—Continued.

| Townships. | Valuation. |
|--|------------|
| T. NO. 10, SOUTH DIVISION, part of, being a cottage lot in the central part of said township, located on the shore of Spring River Lake, bounded and described as follows: Beginning at the northeast corner of land said to be owned by William F. Campbell, thence south 48° west on said Campbell's west line 26 rods, 13 links to a corner; thence north 41° west, 30 rods to a corner; thence north 48° west, 26 rods, 13 links to the shore of said Spring River Lake; thence by the shore of said lake to the point of beginning. Said lot, with the buildings thereon, is reputed to be owned by Mary F. Campbell and contains five acres, more or less(5) | |
| Fifteen dollars | 15 |
| T. NO. 10, SOUTH DIVISION, part of, being a lot of land near the center of said township, bounded as follows: On the north by Spring River Lake; on the east and west by land said to be owned by the Freeport Shipbuilding Company; on the south by the Cherryfield Road, so-called. Said lot is reputed to be owned by B. W. Brown, et al, and contains fifty-one acres, more or less(51) | |
| One hundred fifty-three dollars | 153 |
| T. NO. 10, SOUTH DIVISION, part of, being a lot of land near the center of said township, bounded as follows: On the north, east and west by land said to be owned by B. W. Brown, et al; on the south by the Cherryfield road. Said lot, with the buildings thereon is reputed to be owned by R. R. Walker and contains seven acres, more or less(7) | |
| Two hundred ten dollars | 210 |
| T. NO. 10, SOUTH DIVISION, part of, being a lot of land known as the Emery lot, on the north side of Spring River Lake. Said lot is reputed to be owned by Charles Emery and contains twenty-five acres, more or less(25) | |
| Seventy-five dollars | 75 |
| T. NO. 10, SOUTH DIVISION, part of, being one of the Settlers' lots, so-called, bounded as follows: On the east, south and west by land said to be owned by the E. E. Ring Land Co., et als; on the north by the Cherryfield road. Said lot is reputed to be owned by Charles L. Worcester and contains fifty-nine acres, more or less (59) | |
| One hundred seventy-seven dollars | 177 |
| T. NO. 10, SOUTH DIVISION, part of, being the "Tilden Block," so-called. Said lot lies near the center of the township and is bounded on all sides by land said to be owned by the E. E. Ring Land Co., et als. Said lot is reputed to be owned by F. W. Ayer, et al, and contains two hundred sixty acres, more or less(260) | |
| Seven hundred eighty dollars | 780 |
| T. NO. 10, SOUTH DIVISION, part of, being a small lot of land, known as the Dutton Camp Lot, at the east end of Spring River Lake. Said lot is reputed to be owned by Mary J. Dutton and contains ten acres, more or less(10) | |
| Thirty dollars | 30 |
| Total acreage of T. No. 10, South Division, 23,165. | |
| T. NO. 16, MIDDLE DIVISION, part of, being sections 1 and 2, in said township. Said described land is reputed to be owned by Whitcomb, Haynes & Whitney and contains one thousand two hundred eighty acres, more or less(1,280) | |
| Three thousand eight hundred forty dollars | 3,840 |

HANCOCK COUNTY WILD LANDS—Continued.

| Townships. | Valuation. |
|---|------------|
| T. NO. 16, MIDDLE DIVISION, part of, being sections 3, 4 and 7, with the exception of a fifty-acre lot in said section 7; north half of section 8; sections 11, 17 and 19, and the north half and southeast quarter of section 10; that part of the northeast quarter of section 22 and the southeast quarter of section 16 lying east of the Narraguagas River; that part of section 36 lying west of the Narraguagas River; sections 23, 25, 26, 27, 28, 29, 31, 32; the north half of section 33; sections 34 and 35. Said described land is reputed to be owned by Cherryfield Lumber Company, et als, and contains eleven thousand five hundred seventy acres, more or less (11,570) | |
| Thirty-four thousand seven hundred ten dollars | 34,710 |
| T. NO. 16, MIDDLE DIVISION, part of, being sections 5, 6, and 12, in said township. Said described land is reputed to be owned by A. L. Stewart & Sons, et als, and contains one thousand nine hundred twenty acres, more or less (1,920) | |
| Five thousand seven hundred sixty dollars | 5,760 |
| T. NO. 16, MIDDLE DIVISION, part of, being the south half of section 8, the southwest quarter of section 10, and section 24. Said described land is reputed to be owned by Stewart & Wyman and contains one thousand one hundred twenty acres, more or less (1,120) | |
| Three thousand three hundred sixty dollars | 3,360 |
| T. NO. 16, MIDDLE DIVISION, part of, being the east part of section 13, section 14, south half of section 15, that part of the south half of section 16 lying west of the Narraguagas River, the east part of section 20, all of section 21 and that part of the north half of section 22 lying west of the Narraguagas River. Said described land is reputed to be owned by Jasper Wyman and contains two thousand seven hundred four acres, more or less (2,704) | |
| Eight thousand one hundred twelve dollars | 8,112 |
| T. NO. 16, MIDDLE DIVISION, part of, being section 30 in said township. Said described land is reputed to be owned by Jasper Wyman & Son and contains six hundred forty acres, more or less (640) | |
| One thousand nine hundred twenty dollars | 1,920 |
| T. NO. 16, MIDDLE DIVISION, part of, being that part of section 36 lying east of the Narraguagas River, excepting forty acres in the southeast corner of said section, known as the "Meadow lot." Said described land is reputed to be owned by the Eastern Manufacturing Co. and contains five hundred acres, more or less (500) | |
| One thousand five hundred dollars | 1,500 |
| T. NO. 16, MIDDLE DIVISION, part of, being a lot of land in the southeast corner of section 36, known as the "Meadow lot." Said described land is reputed to be owned by Harry W. Farren and contains forty acres, more or less (40) | |
| One hundred twenty dollars | 120 |
| T. NO. 16, MIDDLE DIVISION, part of, being section 18, the west part of section 20 and the south half of section 33. Said described land is reputed to be owned by the Cherryfield Lumber Company and contains one thousand four hundred acres, more or less (1,400) | |
| Four thousand two hundred dollars | 4,200 |
| T. NO. 16, MIDDLE DIVISION, part of, being section 9 in said township. Said described land is reputed to be owned by the William Freeman estate, et al, and contains six hundred forty acres, more or less (640) | |
| One thousand nine hundred twenty dollars | 1,920 |

HANCOCK COUNTY WILD LANDS—Continued.

| Townships. | Valuation. |
|--|------------|
| T. NO. 16, MIDDLE DIVISION, part of, being the west part of section 18 in said township. Said described land is reputed to be owned by Whitcomb, Haynes & Whitney, et al, and contains two hundred sixteen acres, more or less(216) | |
| Six hundred forty-eight dollars | 648 |
| T. NO. 16, MIDDLE DIVISION, part of, being a lot in section 7 in said township, bounded and described as follows: On the north, east and south by land said to be owned by Cherryfield Lumber Co., et als; on the west by the east line of the town of Eastbrook. Said described land is reputed to be owned by Henry French and contains fifty acres, more or less(50) | |
| One hundred fifty dollars | 150 |
| Total acreage of T. No. 16, Middle Division, 22,080. | |
| T. NO. 22, MIDDLE DIVISION, part of, being a tract of land in the northeast corner of said township bounded and described as follows: Beginning at the southeast corner of T. No. 28, M. D.; thence west along the south line of said T. No. 28, M. D., two miles, more or less; thence south one mile and a half, more or less; thence east one mile, more or less; thence south one-half mile more or less; thence east one mile to the west line of Beddington; thence north along the west line of Beddington two miles, more or less, to the point of beginning, excepting from said description a reservation of 195 acres on the shore of Chalk Pond. Said described land, with the exception noted, is reputed to be owned by Cherryfield Lumber Company, et al, and contains two thousand forty-five acres, more or less(2,045) | |
| Six thousand one hundred thirty-five dollars | 6,135 |
| T. NO. 22, MIDDLE DIVISION, part of, being a tract of land in the northeast part of said township, bounded and described as follows: Beginning at the northeast corner of the Public Lot that lies in the north part of said township; thence north 160 rods, more or less, to land said to be owned by the Cherryfield Lumber Company, et als; thence east along the line of said Cherryfield Lumber Company 320 rods, more or less; thence south 160 rods, more or less; thence west 320 rods to the point of beginning. Said described land, known as "ticket lot, number 15," is reputed to be owned by the Cherryfield Lumber Company, et als, and contains three hundred twenty acres, more or less(320) | |
| Nine hundred sixty dollars | 960 |
| T. NO. 22, MIDDLE DIVISION, part of, being a tract of land in the east part of said township, bounded and described as follows: Beginning on the east line of said township two miles, more or less, from the northeast corner of said township and on the south line of land said to be owned by the Cherryfield Lumber Company, et al; thence west along the south line of said Cherryfield Lumber Company, one mile and a half, more or less; thence south two miles and a half, more or less; thence east one and a half miles to the east line of T. No. 22, M. D.; thence north along said line two miles, more or less, to the point of beginning. Said described land is reputed to be owned by the Cherryfield Lumber Company and contains two thousand four hundred acres, more or less (2,400) | |
| Seven thousand two hundred dollars | 7,200 |

HANCOCK COUNTY WILD LANDS—Continued.

| Townships. | Valuation. |
|---|------------|
| <p>T. NO. 22, MIDDLE DIVISION, part of, being a tract of land, bounded and described as follows: Beginning at the southwest corner of the town of Beddington; thence north along said west line one mile and a half to the south line of land said to be owned by the Cherryfield Lumber Company; thence west along the south line of said Cherryfield Lumber Company one and a half miles, more or less; thence north along the west line of said Cherryfield Lumber Company two and a half miles, more or less, to the south line of land said to be owned by the Cherryfield Lumber Company, et als; thence west along the south line of said Cherryfield Lumber Company, et als, one-half mile, more or less, to the northeast corner of the Public Lot lying in the north half of said township; thence northerly along the west line of land said to be owned by the Cherryfield Lumber Company and by land said to be owned by the Cherryfield Lumber Company, et al, to the south line of T. No. 28, M. D.; thence west along said south line four miles, more or less, to the east line of T. No. 21, M. D.; thence south along said east line six miles, more or less, to the north line of T. No. 16, M. D.; thence east along said north line, six miles, more or less, to the point of beginning excepting from said description the Public Lots, in said township, of 960 acres. Said described land is reputed to be owned by Whitcomb, Haynes & Whitney and contains, exclusive of Public Lots, seventeen thousand one hundred twenty acres, more or less(17,120)</p> | |
| Fifty-nine thousand two hundred eighty dollars | 59,280 |
| <p>T. NO. 22, MIDDLE DIVISION, part of, being a lot of land lying on the east line of said township, being that parcel of land containing Chaik Pond. Said described land is reputed to be owned by the heirs of Charles Mitchell and contains one hundred ninety-five acres, more or less(195)</p> | |
| Five hundred eighty-five dollars | 585 |
| Total acreage of T. No. 22, Middle Division, 22,080. | |
| <p>T. NO. 28, MIDDLE DIVISION, part of, being the "two and one-half mile strip," so-called, in the east part of said township, bounded and described as follows: On the north by the south line of T. No. 34, M. D.; on the east by the west line of T. No. 29, M. D.; on the south by the north line of T. No. 22, M. D.; on the west by land said to be owned by Whitcomb, Haynes & Whitney and by the Public Lots, not including in said description a ticket lot, so-called, numbered 33 and containing 160 acres. Said described land is reputed to be owned by the Eastern Manufacturing Company and contains, exclusive of Public Lot and said ticket lot, nine thousand one hundred twenty acres, more or less(9,120)</p> | |
| Fifty-nine thousand two hundred eighty dollars | 59,280 |
| <p>T. NO. 28, MIDDLE DIVISION, part of, being lot 33, a ticket lot, so-called, lying northeast of and cornering on the Public Lot that lies in the south half of said township. Said described land is reputed to be owned by the Cherryfield Lumber Company, et al, and contains one hundred sixty acres, more or less(160)</p> | |
| One thousand forty dollars | 1,040 |
| <p>T. NO. 28, MIDDLE DIVISION, part of, being the west part of said township, bounded and described as follows: On the north by the south line of T. No. 34, M. D.; on the east by the half-mile strip, so-called, and said to be owned by the Eastern Manufacturing Company; on the south by the north line of T. No. 22, M. D.; on the west by the east line of the town of Aurora. Said described land is reputed to be owned by Whitcomb, Haynes & Whitney and contains, exclusive of Public Lot, twelve thousand nine hundred nineteen acres, more or less(12,919)</p> | |
| Forty-five thousand two hundred seventeen dollars | 45,217 |
| Total acreage of T. No. 28, Middle Division, 22,199. | |

HANCOCK COUNTY WILD LANDS—Continued.

| Townships. | Valuation. |
|--|------------|
| <p>T. NO. 32, MIDDLE DIVISION, part of, being a strip of land in the eastern part of the township, bounded and described as follows: Beginning at the southeast corner of the town of Greenfield; thence west along the south line of said Greenfield one and a half miles; thence south one mile; thence west 80 rods; thence south one mile; thence east 80 rods to the northwest corner of ticket lot, so-called, numbered 19; thence 160 rods in the same direction along the north line of said ticket lot; thence south 160 rods along the east line of said ticket lot; thence west 160 rods along the south line of said ticket lot; thence south three miles and a half to the north line of the town of Amherst; thence east along the north line of said town of Amherst one and a half miles to the west line of No. 33 Plantation; thence north along the west line of said No. 33 Plantation six miles to the point of beginning; not including in said description the five farm lots containing 640 acres in the northwest part of said strip. Said described land is reputed to be owned by the estate of Joseph P. Bass and contains, exclusive of said farm lots, five thousand one hundred seventy acres, more or less (5,170)</p> | |
| <p>Eighteen thousand ninety-five dollars</p> | 18,095 |
| <p>T. NO. 32, MIDDLE DIVISION, part of, being a ticket lot, so-called, numbered 19, in the northeast quarter of said township, bounded on the north, east and south by land said to be owned by Joseph P. Bass, et al, and on the west by land said to be owned by Whitcomb, Haynes & Whitney, according to the plan of said township made by Rufus Putnam in 1786. Said described land is reputed to be owned by Henry Prentiss and contains one hundred sixty acres, more or less(160)</p> | |
| <p>Five hundred sixty dollars</p> | 560 |
| <p>T. NO. 32, MIDDLE DIVISION, part of, being a tract of land lying in the east half of said township, bounded and described as follows: Beginning on the south line of the town of Greenfield one and a half miles from the southeast corner of said town; thence south one mile; thence west 80 rods; thence south one mile; thence east 80 rods to the west line of ticket lot number 19; thence south along the west line of said ticket lot 160 rods and in the same direction three miles and a half to the north line of the town of Amherst; thence west along the north line of said Amherst one and a half miles to the center line of T. 32, M. D.; thence north along said center line six miles to the south line of Greenfield; thence east along said south line of Greenfield one and a half miles to the point of beginning, not including in said description the Public Lots and ticket lot number 23. Said described land is reputed to be owned by Whitcomb, Haynes & Whitney and contains, with the exceptions noted, four thousand eight hundred acres, more or less(4,800)</p> | |
| <p>Sixteen thousand eight hundred dollars</p> | 16,800 |
| <p>T. NO. 32, MIDDLE DIVISION, part of, being the west half of said township. Said west half is reputed to be owned by the Henry Prentiss estate and contains eleven thousand two hundred acres, more or less(11,200)</p> | |
| <p>Thirty-nine thousand two hundred dollars</p> | 39,200 |

HANCOCK COUNTY WILD LANDS—Continued.

| Townships. | Valuation. |
|--|------------|
| <p>T. NO. 32, MIDDLE DIVISION, part of, being a farm lot in the northeast part of said township, bounded and described as follows: Beginning at a point on the south line of the town of Greenfield 240 rods, more or less, from the southeast corner of said town; thence southerly 133 rods, more or less; thence westerly 120 rods, more or less; thence northerly 133 rods, more or less, to the south line of the town of Greenfield; thence easterly along said south line of the town of Greenfield 120 rods, more or less, to the point of beginning. Said described land is reputed to be owned by Mary Nickerson and contains one hundred acres, more or less (100)</p> | 350 |
| <p>Three hundred fifty dollars</p> | |
| <p>T. NO. 32, MIDDLE DIVISION, part of, being a farm lot in the northeast part of said township, bounded and described as follows: Beginning at the northeast corner of land said to be owned by Hyman Lait on the south line of the town of Greenfield; thence easterly 120 rods, more or less; thence southerly 200 rods, more or less; thence westerly 240 rods, more or less; thence northerly 66 rods, more or less, to the south line of land said to be owned by Hyman Lait; thence easterly on the south line of said Lait 120 rods, more or less; thence northerly on the east line of said Lait 133 rods, more or less, to the point of beginning. Said described land is reputed to be owned by Ora J. Nickerson and contains two hundred acres, more or less (200)</p> | 700 |
| <p>Seven hundred dollars</p> | |
| <p>T. NO. 32, MIDDLE DIVISION, part of, being a farm lot in the northeast part of said township, bounded and described as follows: Beginning at the southwest corner of land said to be owned by Ora J. Nickerson; thence easterly on the south line of said Nickerson 240 rods, more or less; thence southerly 60 rods, more or less; thence westerly 240 rods, more or less; thence northerly 66 rods, more or less, to the point of beginning. Said described land is reputed to be owned by M. W. Jackson and contains one hundred acres, more or less (100)</p> | 350 |
| <p>Three hundred fifty dollars</p> | |
| <p>T. NO. 32, MIDDLE DIVISION, part of, being a farm lot in the northeast part of said township, bounded and described as follows: Beginning at the southwest corner of land said to be owned by M. W. Jackson; thence easterly on the south line of said Jackson's land 120 rods, more or less; thence southerly 40 rods, more or less; thence westerly 20 rods, more or less; thence southerly 120 rods, more or less; thence westerly 100 rods, more or less; thence northerly 160 rods, more or less, to the point of beginning. Said described land is reputed to be owned by William L. Jackson and contains one hundred ten acres, more or less (110)</p> | 385 |
| <p>Three hundred eighty-five dollars</p> | |
| <p>T. NO. 32, MIDDLE DIVISION, part of, being a farm lot in the northeast part of said township, bounded and described as follows: Beginning at the northeast corner of land said to be owned by William L. Jackson; thence easterly on the south line of land said to be owned by M. W. Jackson 120 rods, more or less; thence southerly 160 rods, more or less; thence westerly 140 rods, more or less; thence northerly 120 rods, more or less; thence easterly 20 rods, more or less; thence northerly 40 rods, more or less, to the point of beginning. Said described land is reputed to be owned by Charles H. Nickerson and contains one hundred thirty acres, more or less (130)</p> | 455 |
| <p>Four hundred fifty-five dollars</p> | |
| <p>Total acreage of T. No. 32, Middle Division, 21,970.</p> | |

HANCOCK COUNTY WILD LANDS—Continued.

| Townships. | Valuation. |
|--|------------|
| <p>T. NO. 34, MIDDLE DIVISION, part of, being a mile and a half strip in the north half of said township, bounded and described as follows: On the north by the south line of T. No. 40, M. D.; on the east by the west line of T. No. 35, M. D.; on the south by land said to be owned by the Eastern Manufacturing Company; on the west by the east line of No. 33 Plantation. Said described land is reputed to be owned by the Penobscot Development Co. and contains five thousand seven hundred sixty acres, more or less (5,760)</p> <p>Forty thousand three hundred twenty dollars</p> | 40,320 |
| <p>T. NO. 34, MIDDLE DIVISION, part of, being a lot of land in the central part of said township, bounded as follows: Beginning on the east line of said township at a point 508 rods north from the southeast corner; thence northerly by said east line to the southeast corner of land said to be owned by the Penobscot Development Company; thence westerly by the south line of said Penobscot Development Company to the west line of said township; thence southerly by said west line to the northwest corner of land said to be owned by the Cherryfield Lumber Company; thence easterly by the north line of land said to be owned by said Cherryfield Lumber Company to the west line of ticket lot numbered 25; thence northerly by the west line of said lot to the northwest corner; thence easterly by the north line of said lot to the northeast corner; thence southerly by the east line of said lot to the north line of land set off to the Cherryfield Lumber Company; thence easterly along said north line to the point of beginning, according to a survey and plan of said township made by the Commissioners appointed for the partition of said township by the Supreme Judicial Court of Hancock County. Said described land is reputed to be owned by the Eastern Manufacturing Company and contains, exclusive of the Public Lots, ten thousand three hundred fifty acres, more or less(10,350)</p> <p>Eighty-two thousand eight hundred dollars</p> | 82,800 |
| <p>T. NO. 34, MIDDLE DIVISION, part of, being a lot of land in the south part of said township, bounded as follows: Beginning at the southeast corner of said township; thence northerly by the east line of said township 508 rods; thence north 81° 45' west to the west line of said township; thence southerly by said west line to the southeast corner of said township; thence easterly by the south line of said township to the point of beginning; excepting from said description two ticket lots, containing 320 acres, said to be owned by the Eastern Manufacturing Company, and two lots containing 320 acres said to be owned by John F. Haynes, according to a survey and plan of said township made by the Commissioners appointed for the partition of said township by the Supreme Judicial Court of Hancock County. Said described land, with the exceptions noted, is reputed to be owned by the Cherryfield Lumber Company and contains five thousand three hundred ninety-five acres, more or less(5,395)</p> <p>Forty-three thousand one hundred sixty dollars</p> | 43,160 |
| <p>T. NO. 34, MIDDLE DIVISION, part of, being a ticket lot, so-called, numbered 25 and lying in the south half of said township, according to a survey and plan of said township made and returned to the Land Office of the Commonwealth of Massachusetts by Rufus Putnam in 1786. Said described land is reputed to be owned by Cherryfield Lumber Company and contains one hundred sixty acres, more or less(160)</p> <p>One thousand two hundred eighty dollars</p> | 1,280 |
| <p>T. NO. 34, MIDDLE DIVISION, part of, being a ticket lot, so-called, numbered 34, according to a survey and plan of said township made and returned to the Land Office of the Commonwealth of Massachusetts by Rufus Putnam in 1786. Said described land is reputed to be owned by John F. Haynes, et als, and contains three hundred twenty acres, more or less(320)</p> <p>Two thousand five hundred sixty dollars</p> | 2,560 |

HANCOCK COUNTY WILD LANDS—Continued.

| Townships. | Valuation. |
|---|------------|
| <p>T. NO. 34, MIDDLE DIVISION, part of, being two ticket lots, so-called, numbered 47 and 55, according to a survey and plan of said township made and returned to the Land Office of the Commonwealth of Massachusetts by Rufus Putnam in 1786. Said described land is reputed to be owned by the Eastern Manufacturing Company and contains three hundred twenty acres, more or less(320)</p> <p>Two thousand five hundred sixty dollars</p> <p style="padding-left: 2em;">Total acreage of T. No. 34, Middle Division, 22,305.</p> | 2,560 |
| <p>T. NO. 35, MIDDLE DIVISION, part of, being the east half of said township. Said east half of said township is reputed to be owned by E. B. Curtis, and contains, exclusive of Public Lot, ten thousand eight hundred eighty acres, more or less(10,880)</p> <p>Thirty-eight thousand eighty dollars</p> | 38,080 |
| <p>T. NO. 35, MIDDLE DIVISION, part of, being a tract of land lying in the northwest part of said township, bounded and described as follows: On the north by the south line of T. No. 41, M. D.; on the east by land said to be owned by E. B. Curtis; on the south by land said to be owned by L. O'B. Holway, et al, and by the Public Lot; on the west by the east line of T. No. 34, M. D. Said described land is reputed to be owned by E. B. Curtis, et al, and contains three thousand eight hundred eighty-four acres, more or less(3,884)</p> <p>Seventeen thousand four hundred seventy-eight dollars</p> | 17,478 |
| <p>T. NO. 35, MIDDLE DIVISION, part of, being a tract of land lying in the northwest part of said township, bounded and described as follows: On the north by land said to be owned by E. B. Curtis, et al; on the east by the Public Lot; on the south by the land said to be owned by the Eastern Manufacturing Company; on the west by the east line of T. No. 34, M. D. Said described land is reputed to be owned by L. O'B. Holway, et al, and contains six hundred forty acres, more or less(640)</p> <p>One thousand nine hundred twenty dollars</p> | 1,920 |
| <p>T. NO. 35, MIDDLE DIVISION, part of, being a tract of land lying in the west part of said township, bounded and described as follows: On the north by land said to be owned by L. O'B. Holway, et al, and by the Public Lot; on the east by land said to be owned by E. B. Curtis; on the south by land said to be owned by Cherryfield Lumber Company; on the west by the east line of T. No. 34, M. D. Said described land is reputed to be owned by the Eastern Manufacturing Company and contains three thousand three hundred eighty-one acres, more or less(3,381)</p> <p>Ten thousand one hundred forty-three dollars</p> | 10,143 |
| <p>T. NO. 35, MIDDLE DIVISION, part of, being a tract of land in the southwest part of said township, bounded and described as follows: On the north by land said to be owned by the Eastern Manufacturing Co.; on the east by land said to be owned by E. B. Curtis; on the south by the north line of T. No. 29, M. D.; on the west by the east line of T. No. 34, M. D. Said described land is reputed to be owned by Cherryfield Lumber Company and contains three thousand three hundred sixty acres, more or less(3,360)</p> <p>Ten thousand eighty dollars</p> <p style="padding-left: 2em;">Total acreage of T. No. 35, Middle Division, 22,145.</p> | 10,080 |
| <p>T. NO. 39, MIDDLE DIVISION, part of, being a tract of land in the west part of said township, bounded and described as follows: Beginning at the southwest corner of Grand Falls Plantation; thence east along the south line of Grand Falls Plantation one mile; thence south six miles, more or less, to the north line of No. 33 Plantation; thence west along the north line of No. 33 Plantation one mile to the east line of Greenfield; thence north along the east line of Greenfield six miles, more or less, to the point of beginning. Said described land, known as the Farrar Strip, is reputed to be owned by C. D. Whittier and contains three thousand eight hundred forty acres, more or less(3,840)</p> <p>Nineteen thousand two hundred dollars</p> | 19,200 |

HANCOCK COUNTY WILD LANDS—Continued.

| Townships. | Valuation. |
|--|------------|
| <p>T. NO. 39, MIDDLE DIVISION, part of, being that part of said township lying east of the Farrar Strip, so-called, bounded and described as follows: On the north by the south line of Grand Falls Plantation; on the east by the west line of T. No. 40, M. D.; on the south by the north line of No. 33 Plantation; on the west by the "Farrar Strip," so-called, said to be owned by C. D. Whittier, excluding from the foregoing description that part of lots 23 and 24 said to be owned by Celina Baker; also lots 35, 36 and 51, in said township, said lots being shown upon a survey and plan of said township made by Rufus Putnam in 1786, and returned by him to the Land Office of the Commonwealth of Massachusetts. The said described land, exclusive of the lots and part of lot noted, and the Public Lot, is reputed to be owned by James W. Cassidy, et als, and contains seventeen thousand sixty-eight acres, more or less (17,068)</p> | |
| Sixty-eight thousand two hundred seventy-two dollars | 68,272 |
| <p>T. NO. 39, MIDDLE DIVISION, part of, being that part of lot 23 known as the "Tannery Lot" in said township, bounded and described as follows: Beginning at the southeast corner of the Public Lot lying north of lot 23; thence south 4 degrees west 100 rods; thence north 86 degrees west 160 rods; thence north 4 degrees east 100 rods to where the south line of said Public Lot crosses the Big Buffalo Stream; thence easterly on said line 160 rods to the place of beginning, according to a survey and plan of said township made and returned to the Land Office of the Commonwealth of Massachusetts by Rufus Putnam in 1786. Said described land is reputed to be owned by the Hancock Leather Co. and contains one hundred acres, more or less(100)</p> | |
| Six hundred dollars | 600 |
| <p>T. NO. 39, MIDDLE DIVISION, part of, being lots 35, 36 and 51, in said township, according to a survey and plan of said township made and returned to the Land Office of the Commonwealth of Massachusetts by Rufus Putnam in 1786. Said described land is reputed to be owned by Eugene Hale, et al, and contains nine hundred sixty acres, more or less</p> | |
| Three thousand eight hundred forty dollars | 3,840 |
| <p>T. NO. 39, MIDDLE DIVISION, part of, being a parcel of land in lots 23 and 24 in the east part of said township, bounded and described as follows: Beginning at a point in the easterly line of the lot known as the "Tannery Lot" 40 rods from the northeast corner of said lot; thence south 86 degrees 45 minutes east 90 rods; thence south 3 degrees 15 minutes west 110 rods; thence north 86 degrees 45 minutes west 250 rods, more or less; thence north 3 degrees, 15 minutes east 50 rods, more or less, to the southwest corner of said "Tannery Lot;" thence east along the south line of said "Tannery Lot" 160 rods, more or less, to the southeast corner of said lot; thence along the east line of said "Tannery Lot" to the point of beginning. Said described land is reputed to be owned by Celina Baker and contains one hundred twelve acres, more or less</p> | |
| Four hundred forty-eight dollars | 448 |
| Total acreage of T. No. 39, Middle Division, 22,080. | |
| <p>T. NO. 40, MIDDLE DIVISION, part of, being the entire township with the exception of three small islands in Nicasious Lake and a small tract of land in the extreme point of the peninsula extending from the north into said Nicasious Lake. Said township, with the exceptions noted, is reputed to be owned by Jerome Butterfield, et als, and contains twenty-two thousand forty acres, more or less.</p> | |
| Sixty-six thousand one hundred twenty dollars | 66,120 |

HANCOCK COUNTY WILD LANDS—Continued.

| Townships. | Valuation. |
|--|------------|
| T. NO. 40, MIDDLE DIVISION, part of, known as "Hardwood Island," located at the mouth of Moose Cove, so-called, near the west shore of Nicatous Lake. Said island is reputed to be owned by Arthur Bliss Dayton and contains twenty acres, more or less. (20) | |
| Two hundred dollars | 200 |
| T. NO. 40, MIDDLE DIVISION, part of, being a small tract of land on the extreme point of the peninsula extending from the north into Nicatous Lake; also two small islands in said lake. Said described land is reputed to be owned by the Darling heirs and contains twenty acres, more or less | (20) |
| Five hundred dollars | 500 |
| Total acreage of T. No. 40, Middle Division, 22,080. | |
| T. NO. 41, MIDDLE DIVISION, part of, being Mile Squares numbered 6, Ranges 1, 2, 3, 4, 5 and the 140-rod strip lying south of Mile Square 6, Range 1, according to the plan and survey of S. D. Baker in 1853. Said described land is reputed to be owned by the Machias Lumber Co., et als, and contains three thousand four hundred eighty acres, more or less | (3,480) |
| Twenty-seven thousand eight hundred forty dollars | 27,840 |
| T. NO. 41, MIDDLE DIVISION, part of, being Mile Squares numbered 1, 2, 3, 4 and 5 in Ranges 1, 2, 3, 4 and 5; also Mile Square numbered 5, 6, and Mile Square numbered 4, with the exception of a 40-rod strip on the westerly side, in Range 6 and the 140-rod strip lying south of Mile Squares 1, 2, 3, 4 and 5 in Range 1, exclusive of Public Lots, according to a plan and survey of S. D. Baker in 1853. Said described land is reputed to be owned by the Orono Pulp & Paper Co., et als, and contains eighteen thousand six hundred thirty-five acres, more or less | (18,635) |
| One hundred forty-nine thousand eighty dollars | 149,080 |
| T. NO. 41, MIDDLE DIVISION, part of, being Mile Squares numbered 1, 2, 3 and a 40-rod strip from the westerly side of Mile Square numbered 4, according to a survey and plan made by S. D. Baker in 1853. Said described land is reputed to be owned by James W. Cassidy and contains two thousand ninety-seven acres, more or less | (2,097) |
| Sixteen thousand seven hundred seventy-six dollars | 16,776 |
| Total acreage of T. No. 41, Middle Division, 24,212. | |
| BALD ISLAND. Said island is reputed to be owned by Erland Quinn, et als, and contains five acres, more or less | (5) |
| Five hundred dollars | 500 |
| BEACH ISLAND. Said island is reputed to be owned by Charles A. Snidiker and contains seventy-five acres, more or less | (75) |
| One thousand dollars | 1,000 |
| BEAR ISLAND. Said island is reputed to be owned by Caroline W. Fuller and contains forty acres, more or less | (40) |
| One thousand dollars | 1,000 |
| BIRCH ISLAND. Said island is reputed to be owned by H. W. Park and contains ten acres, more or less | (10) |
| Five hundred dollars | 500 |

HANCOCK COUNTY WILD LANDS—Continued.

| Townships. | Valuation. |
|--|------------|
| BRADBURY'S ISLAND. Said island is reputed to be owned by J. M. Vogell and contains one hundred fifty acres, more or less..... (150) | |
| Two thousand five hundred dollars | 2,500 |
| COMPASS ISLAND. Said island is reputed to be owned by Caroline W. Fuller and contains one acre, more or less(1) | |
| Two hundred dollars | 200 |
| DIRIGO or BUTTER ISLAND. Said island is reputed to be owned by Mrs. R. S. Ithell, et al, and contains two hundred sixty acres, more or less(260) | |
| Five, thousand two hundred dollars | 5,200 |
| EAGLE ISLAND, part of, being a farm lot in the northeastern part of said island, bounded as follows: Northerly by the waters of Eastern Bay; easterly by the waters of said bay, and land owned by the United States and used for a light house station; southerly by the waters of said Eastern Bay; westerly by land said to be owned by Allen Briggs. Said lot, with buildings thereon, is reputed to be owned by Mrs. J. H. Quinn and contains sixty-two acres, more or less | (62) |
| Two thousand dollars | 2,000 |
| EAGLE ISLAND, part of, being a cottage lot in the northeastern part of said island, bounded as follows: Beginning on the shore at a bolt in a ledge; thence south 30° east, thirty-nine (39) rods; thence south 38° east, twenty-two (22) rods; thence south 21° east, nine (9) rods to a stake and stones at the road; thence south 55½° west by said road, twenty-one (21) rods and seventeen (17) links to land now occupied by Charles E. Howard; thence north 20° west, seventy-five (75) rods, more or less, to the salt water; thence by the shore northeasterly, six (6) rods; thence southeasterly to the point of beginning. Said lot, with buildings thereon, is reputed to be owned by Frank A. Smith and contains five acres, more or less(5) | |
| One thousand dollars | 1,000 |
| EAGLE ISLAND, part of, being a cottage lot in the northeastern part of said island, bounded as follows: Beginning on the road at stake and stones; thence north 78° east thirteen (13) rods; thence south 24° east twenty-two (22) rods, more or less, to the shore; thence westerly by the shore fifteen (15) rods; thence north 24° west to the point of beginning. Said lot, with buildings thereon, is reputed to be owned by J. Gilbert Hill, and contains two acres, more or less | (2) |
| One thousand dollars | 1,000 |
| EAGLE ISLAND, part of, being a farm lot in the central part of said island, bounded as follows: Northerly by land said to be owned by Frank A. Smith; easterly by the waters of Eastern Bay; southerly by land said to be owned by Edgar Quinn and land said to be owned by A. Carver; westerly by the waters of said Eastern Bay. Said lot, with buildings thereon, is reputed to be owned by Allen Briggs, and contains seventy acres, more or less | (70) |
| One thousand dollars | 1,000 |
| EAGLE ISLAND, part of, being a farm lot in the southern part of said island bounded as follows: Northerly by land said to be owned by Allen Briggs; easterly by the waters of Eastern Bay; southerly by the waters of said Bay, land said to be owned by George Brown and land said to be owned by C. H. Raynes; westerly by land said to be owned by A. Carver. Said lot, with buildings thereon, is reputed to be owned by E. C. Quinn, and contains seventy-five acres, more or less | (75) |
| One thousand five hundred dollars | 1,500 |

HANCOCK COUNTY WILD LANDS—Continued.

| Townships. | Valuation. |
|--|------------|
| EAGLE ISLAND, part of, being a farm lot in the southeastern part of said island, bounded as follows: Northerly by land said to be owned by Allen Briggs, easterly by land said to be owned by Edgar Quinn and land said to be owned by Earl Brown and Owen Quinn; southerly and westerly by the waters of Eastern Bay. Said lot, with buildings thereon, is reputed to be owned by A. Carver and contains sixty-five acres, more or less(65) | |
| One thousand two hundred dollars | 1,200 |
| EAGLE ISLAND, part of, being a cottage lot in the southern part of said island bounded as follows: Northerly and westerly by land said to be owned by A. Carver; easterly by land of Owen Quinn; southerly by the waters of Eastern Bay. Said lot, with buildings thereon, is reputed to be owned by Earl Brown and contains one acre, more or less | (1) |
| Three hundred dollars | 300 |
| EAGLE ISLAND, part of, being a cottage lot in the southern part of said island, bounded as follows: Northerly by land said to be owned by A. Carver; easterly by land said to be owned by George Brown; southerly by the waters of Eastern Bay; westerly by land said to be owned by Earl Brown. Said lot, with buildings thereon, is reputed to be owned by Owen Quinn, and contains one acre, more or less | (1) |
| Three hundred dollars | 300 |
| EAGLE ISLAND, part of, being a cottage lot in the southern part of said island, bounded as follows: Northerly and easterly by land said to be owned by Edgar Quinn; southerly by the waters of Eastern Bay; westerly by land said to be owned by Owen Quinn. Said lot with buildings thereon is reputed to be owned by George Brown and contains one acre, more or less | (1) |
| Three hundred dollars | 300 |
| EAGLE ISLAND, part of, being a cottage lot in the extreme southwestern part of said island, bounded as follows: Northerly by land of Edgar Quinn; on all other sides by the waters of Eastern Bay. Said lot, with the buildings thereon, is reputed to be owned by C. H. Raynes, and contains two acres, more or less | (2) |
| One thousand dollars | 1,000 |
| Total acreage of Eagle Island, 284. | |
| FLING ISLAND. Said island is reputed to be owned by Erland Quinn, et als, and contains twenty acres, more or less | (20) |
| One thousand dollars | 1,000 |
| HOG ISLAND. Said island is reputed to be owned by Amelia Carver and contains seventy-five acres, more or less | (75) |
| Three thousand dollars | 3,000 |
| LITTLE SPRUCE HEAD. Said island is reputed to be owned by Caroline W. Fuller and contains forty acres, more or less | (40) |
| Five hundred dollars | 500 |
| MARSHALL'S ISLAND. Said island is reputed to be owned by H. D. Lane and contains eight hundred forty-three acres, more or less | (843) |
| Four thousand two hundred fifteen dollars | 4,215 |

HANCOCK COUNTY WILD LANDS—Concluded.

| Townships. | Valuation. |
|--|-------------|
| OAK ISLAND. Said island is reputed to be owned by Erland Quinn, et als, and contains twenty acres, more or less(20) | |
| One thousand dollars | 1,000 |
| OUTER PORCUPINE ISLAND. Said island is reputed to be owned by Erland Quinn, et als, and contains ten acres, more or less(10) | |
| Five hundred dollars | 500 |
| PICKERING'S ISLAND. Said island is reputed to be owned by E. O. Ladd and contains three hundred acres, more or less(300) | |
| Five thousand dollars | 5,000 |
| POND ISLAND NEAR LITTLE DEER ISLE. Said island is reputed to be owned by Anna A. Johnson and contains thirty-two acres, more or less(32) | |
| Seven hundred dollars | 700 |
| RESOLUTION ISLAND. Said island is reputed to be owned by Preston Player and contains thirty acres, more or less(30) | |
| Two thousand five hundred dollars | 2,500 |
| SCOTT ISLANDS. Said islands are reputed to be owned by Edwin Blaster and contain three acres, more or less(3) | |
| Three hundred dollars | 300 |
| SPECTACLE ISLAND. Said island is reputed to be owned by John W. Blake and contains three acres, more or less(3) | |
| Three hundred dollars | 300 |
| SPRUCE HEAD. Said island is reputed to be owned by Mrs. Katherine L. Buel and contains two hundred forty acres, more or less(240) | |
| Six thousand dollars | 6,000 |
| WESTERN ISLAND. Said island is reputed to be owned by Amelia Carver and contains twenty-seven acres, more or less(27) | |
| Seven hundred dollars | 700 |
| Total acreage of Hancock County, 362,302. | |
| One million six hundred seventy thousand nine hundred seven dollars | \$1,670,907 |

HANCOCK COUNTY PUBLIC LANDS

| Townships. | No. acres. | Value of Timber and Grass. | |
|--|---------------|---|---------------------|
| No. 3, North Division | 960 | Four thousand eight hundred dol- lars | \$4,800 |
| No. 4, North Division | 960 | Three thousand eight hundred forty dollars | 3,840 |
| No. 10, South Division | 860 | Two thousand one hundred fifty dollars | 2,150 |
| No. 16, Middle Division | 960 | One thousand nine hundred twenty dollars | 1,920 |
| No. 22, Middle Division | 960 | One thousand nine hundred twenty dollars | 1,920 |
| No. 28, Middle Division | 960 | Five thousand two hundred eighty dollars | 5,280 |
| No. 32, Middle Division | 960 | Two thousand four hundred dollars | 2,400 |
| No. 34, Middle Division | 960 | Six thousand seven hundred twenty dollars | 6,720 |
| No. 35, Middle Division | 960 | Two thousand eight hundred eighty dollars | 2,880 |
| No. 39, Middle Division | 960 | Two thousand eight hundred eighty dollars | 2,880 |
| No. 40, Middle Division | 960 | One thousand nine hundred twenty dollars | 1,920 |
| No. 41, Middle Division | 960 | Six thousand seven hundred twenty dollars | 6,720 |
| Total | 11,420 | Forty-three thousand four hundred thirty dollars | 43,430 |
| Total of timber and grass on public lots | | | \$43,430 |
| Total of wild lands | | | 1,670,907 |
| Total of estates | | | 23,186,854 |
| | | | \$24,901,191 |

KENNEBEC COUNTY

| Towns | No. Polls | Estates | |
|---------------------|-----------|--|------------|
| Albion | 247 | Four hundred eighty-one thousand forty-seven dollars | \$481,047 |
| Augusta | 3,659 | Ten million eight hundred fifty-nine thousand four hundred sixty dollars | 10,859,460 |
| Belgrade | 283 | Seven hundred eighteen thousand nine hundred fifty dollars | 718,950 |
| Benton | 298 | Seven hundred thousand five hundred ninety-four dollars | 700,594 |
| Chelsea | 172 | Two hundred sixty-five thousand four hundred thirty-eight dollars | 265,438 |
| China | 347 | Seven hundred twenty-three thousand four hundred fifty-four dollars | 723,454 |
| Clinton | 320 | Six hundred eighty-seven thousand six hundred sixty-two dollars | 687,662 |
| Farmingdale | 235 | Eight hundred thirty-six thousand sixty-four dollars | 836,064 |
| Fayette | 143 | Two hundred eighty-eight thousand one hundred fifty-seven dollars | 288,157 |
| Gardiner | 1,701 | Four million three hundred thirty-two thousand four hundred eighty dollars | 4,332,480 |
| Hallowell | 752 | One million eight hundred forty-eight thousand three hundred thirty-five dollars | 1,848,335 |
| Litchfield | 228 | Four hundred twenty-nine thousand two hundred sixty dollars | 429,260 |
| Manchester | 131 | Three hundred forty-one thousand eight hundred fourteen dollars | 341,814 |
| Monmouth | 401 | Nine hundred eighty-four thousand twenty dollars | 984,020 |
| Mount Vernon | 198 | Four hundred seventeen thousand one hundred fifty-eight dollars | 417,158 |
| Oakland | 732 | One million four hundred ninety-six thousand seven hundred ninety-nine dollars | 1,496,799 |
| Pittston | 232 | Four hundred seventy thousand eight hundred ninety-six dollars | 470,896 |
| Randolph | 315 | Three hundred ninety thousand three hundred eighteen dollars | 390,318 |
| Readfield | 258 | Five hundred ninety-three thousand eight hundred ninety-eight dollars | 593,898 |
| Rome | 121 | Two hundred sixty-one thousand nine dollars | 261,009 |
| Sidney | 248 | Four hundred eighty-eight thousand nine hundred sixty-three dollars | 488,963 |
| Vassalborough | 613 | One million three hundred fifty-five thousand two hundred dollars | 1,355,200 |
| Vienna | 91 | One hundred seventy-seven thousand one hundred eighty-seven dollars | 177,187 |

STATE ASSESSORS' REPORT.

KENNEBEC COUNTY—Concluded.

| Towns | Polls | Estates | |
|---------------------|--------|---|--------------|
| Waterville | 3,830 | Eleven million one hundred thirty-six thousand three hundred thirty-one dollars..... | 11,166,331 |
| Wayne | 165 | Three hundred thirty-five thousand five hundred thirty-nine dollars | 335,539 |
| West Gardiner | 170 | Three hundred ninety-one thousand five hundred sixty-nine dollars | 391,569 |
| Windsor | 178 | Three hundred forty-nine thousand nine hundred ninety dollars | 349,990 |
| Winslow | 816 | Three million fifty-four thousand nine hundred thirty-three dollars | 3,054,933 |
| Winthrop | 562 | Two million three hundred forty-one thousand two hundred forty-one dollars | 2,341,241 |
| Unity Pl | 13 | Thirty-one thousand eight hundred sixty-six dollars | 31,866 |
| Total | 17,459 | Forty-six million eight hundred nineteen thousand six hundred thirty-two dollars..... | \$46,819,632 |

KNOX COUNTY

| Towns | Polls | Estates | |
|----------------------|--------------|---|---------------------|
| Appleton | 189 | Two hundred seventy-four thousand eight hundred ninety-seven dollars | \$274,897 |
| Camden | 930 | Two million nine hundred eighty thousand two hundred twenty-two dollars | 2,980,222 |
| Cushing | 129 | One hundred fifty-two thousand four hundred eighty-five dollars | 152,485 |
| Friendship | 210 | Three hundred thirty-six thousand four hundred ninety-four dollars | 336,494 |
| Hope | 137 | Two hundred sixty-nine thousand seven hundred forty-two dollars | 269,742 |
| Isle au Haut | 38 | One hundred twenty-eight thousand six hundred sixty-six dollars | 128,666 |
| North Haven | 132 | Five hundred sixty-five thousand eight hundred sixty-eight dollars | 565,868 |
| Rockland | 2,626 | Six million six hundred twenty-eight thousand four hundred twenty-nine dollars | 6,628,429 |
| Rockport | 407 | One million four hundred twenty-seven thousand six hundred forty-five dollars | 1,427,645 |
| South Thomaston... | 308 | Five hundred seventeen thousand four hundred forty-seven dollars | 517,447 |
| St. George | 490 | Five hundred ninety-eight thousand one hundred ninety-eight dollars | 598,198 |
| Thomaston | 637 | One million three hundred seventy-eight thousand six dollars | 1,378,006 |
| Union | 300 | Six hundred twenty-one thousand three hundred ten dollars | 621,310 |
| Vinalhaven | 640 | Eight hundred forty-eight thousand one hundred seventy-nine dollars | 848,179 |
| Warren | 422 | Eight hundred twenty-six thousand two hundred forty-three dollars | 826,243 |
| Washington | 159 | Two hundred eighty-four thousand four hundred two dollars | 284,402 |
| Criehaven Pl | 27 | Thirty-two thousand five hundred thirty-five dollars | 32,535 |
| Matinicus Isle Pl... | 58 | Fifty-seven thousand four hundred thirty-nine dollars | 57,439 |
| Total | 7,839 | Seventeen million nine hundred twenty-eight thousand two hundred seven dollars | \$17,928,207 |

KNOX COUNTY WILD LANDS.

| Townships. | Valuation. |
|---|----------------|
| ANDREWS ISLAND, part of, being all of said island, excepting "The Neck," so-called. Said island, with the exception noted, is reputed to be owned by Thomas Dwyer and contains one hundred acres, more or less(100) | |
| One thousand five hundred dollars | \$1,500 |
| ANDREWS ISLAND, part of, being that part of said island known as "The Neck," with building thereon. Said part of said island is reputed to be owned by A. F. Rackliff and contains twenty-five acres, more or less | (25) |
| One thousand two hundred dollars | 1,200 |
| Total acreage of Andrews Island, 125. | |
| BAR ISLAND. Said island is reputed to be owned by E. V. Shea and contains five acres, more or less | (5) |
| Two hundred fifty dollars | 250 |
| BIRCH ISLAND. Said island with the buildings thereon is reputed to be owned by Mabel C. Jennings and contains eight acres, more or less | (8) |
| Five hundred dollars | 500 |
| CAMP ISLAND. Said island is reputed to be owned by the estate of S. M. Bird, et als, and contains one acre, more or less | (1) |
| Twenty-five dollars | 25 |
| CROW ISLAND. Said island is reputed to be owned by Alden G. Shea and contains four acres, more or less | (4) |
| One hundred dollars | 100 |
| DIX ISLAND. Said island, with buildings thereon, is reputed to be owned by Thomas Dwyer and contains sixty acres, more or less. (60) | |
| One thousand two hundred dollars | 1,200 |
| FISHERMAN'S ISLAND. Said island is reputed to be owned by Alvin Hurd and contains five acres, more or less | (5) |
| One hundred twenty-five dollars | 125 |
| FLAG ISLAND. Said island, with the buildings thereon, is reputed to be owned by Alden C. Shea and contains four acres, more or less | (4) |
| Two hundred dollars | 200 |
| GRAFTON ISLAND. Said island, with buildings thereon, is reputed to be owned by E. V. Shea and contains fifty-four acres, more or less | (54) |
| Seven hundred fifty dollars | 750 |
| HEWETTS ISLAND. Said island is reputed to be owned by the Mc-Loon Heirs and contains one hundred acres, more or less | (100) |
| One thousand dollars | 1,000 |
| HIGH ISLAND. Said island, with buildings and improvements thereon is reputed to be owned by the Consolidated High Island Granite Company and contains forty acres, more or less | (40) |
| One thousand dollars | 1,000 |

KNOX COUNTY WILD LANDS—Continued.

| Townships. | Valuation. |
|---|------------|
| HURRICANE ISLE. Said island, with the buildings and improvements thereon, is reputed to be owned by the Hurricane Isle Quarries Company and contains one hundred acres, more or less(100) | |
| Ten thousand dollars | 10,000 |
| INNER POND ISLAND. Said island is reputed to be owned by Mrs. Olive Rackliff and contains two acres, more or less(2) | |
| Fifty dollars | 50 |
| LASELLS ISLAND. Said island is reputed to be owned by Grace Cilley Tibbetts and contains one hundred forty-eight acres, more or less(148) | |
| One thousand four hundred eighty dollars | 1,480 |
| LITTLE BERMUDA ISLAND. Said island is reputed to be owned by Grace Cilley Tibbetts, and contains one acre, more or less(1) | |
| Twenty-five dollars | 25 |
| LITTLE GREEN ISLAND. Said island is reputed to be owned by Thomas Dwyer and contains ten acres, more or less(10) | |
| Two hundred fifty dollars | 250 |
| LITTLE HURRICANE ISLAND. Said island is reputed to be owned by E. V. Shea and contains one acre, more or less(1) | |
| Twenty-five dollars | 25 |
| NETTLE ISLAND. Said island is reputed to be owned by E. Brown and contains one acre, more or less(1) | |
| Twenty-five dollars | 25 |
| NUB ISLAND. Said island is reputed to be owned by Julia Rackliff and contains one acre, more or less(1) | |
| Twenty-five dollars | 25 |
| OTTER ISLAND. Said island is reputed to be owned by Thomas Dwyer and contains fifteen acres, more or less(15) | |
| Three hundred seventy-five dollars | 375 |
| OUTER POND ISLAND. Said island is reputed to be owned by Mrs. Olive Rackliff and contains two acres, more or less(2) | |
| Fifty dollars | 50 |
| PLEASANT ISLAND. Said island is reputed to be owned by the Jordan Estate and contains eighty acres, more or less(80) | |
| One thousand dollars | 1,000 |
| POVERTY NUB ISLAND. Said island is reputed to be owned by Alvin Hurd and contains one acre, more or less(1) | |
| Fifty dollars | 50 |
| SADDLE ISLAND. Said island is reputed to be owned by Grace Cilley Tibbetts and contains forty-seven acres, more or less(47) | |
| Five hundred dollars | 500 |
| SHEEP ISLAND. Said island is reputed to be owned by Grace Cilley Tibbetts and contains one hundred acres, more or less(100) | |
| One thousand dollars | 1,000 |

KNOX COUNTY WILD LANDS—Concluded.

| Townships. | Valuation. |
|---|--------------|
| WOODSY POND ISLAND. Said island is reputed to be owned by the estate of S. M. Bird, et als, and contains three acres, more or less(3) | |
| Seventy-five dollars | 75 |
| Total acreage of Knox County, 918. | |
| Twenty-two thousand seven hundred eighty dollars | \$22,780 |
| Total of Wild Lands | \$22,780 |
| Total of estates | 17,928,207 |
| | \$17,950,987 |

LINCOLN COUNTY

| Towns | Polls | Estates | |
|----------------------|-------|---|--------------|
| Alna | 102 | Two hundred fourteen thousand three hundred seven dollars | \$214,307 |
| Boothbay | 371 | Eight hundred six thousand three hundred fifty-one dollars | 806,351 |
| Boothbay Harbor | 580 | One million six hundred seventy-eight thousand seven hundred eighty-six dollars | 1,678,786 |
| Bremen | 134 | One hundred eighty-three thousand seven hundred fifty-six dollars | 183,756 |
| Bristol | 417 | Eight hundred four thousand two hundred eighteen dollars | 804,218 |
| Damariscotta | 214 | Six hundred forty-eight thousand six hundred ninety-three dollars | 648,693 |
| Dresden | 202 | Three hundred ninety-six thousand five hundred twenty-one dollars | 396,521 |
| Edgecomb | 143 | Two hundred thirty thousand one hundred ninety-one dollars | 230,191 |
| Jefferson | 250 | Five hundred twenty-five thousand nine hundred fifteen dollars | 525,915 |
| Newcastle | 250 | Seven hundred ten thousand four hundred two dollars | 710,402 |
| Nobleborough | 203 | Three hundred fifty-eight thousand six hundred fifty-nine dollars | 358,659 |
| Somerville | 67 | Ninety-eight thousand three hundred fifteen dollars | 98,315 |
| South Bristol | 178 | Five hundred fifteen thousand eight hundred forty-three dollars | 515,843 |
| Southport | 100 | Six hundred fifty-four thousand five hundred seventy-five dollars | 654,575 |
| Waldoboro | 661 | One million one hundred ninety thousand four hundred sixty dollars | 1,190,460 |
| Westport | 66 | One hundred sixty-seven thousand seven hundred thirty dollars | 167,730 |
| Whitefield | 253 | Four hundred eighty-one thousand four hundred thirty-eight dollars | 481,438 |
| Wiscasset | 367 | Eight hundred thirty-three thousand nine hundred sixty-six dollars | 833,966 |
| Monhegan Pl | 46 | Ninety-six thousand five hundred thirty dollars | 96,530 |
| Total | 4,604 | Ten million five hundred ninety-six thousand six hundred fifty-six dollars | \$10,596,656 |

LINCOLN COUNTY WILD LANDS.

| Townships. | Valuation. |
|---|------------|
| <p>HIBBERT'S GORE, part of, being a lot of land in said gore, bounded as follows: Beginning at Bog Bridge, so-called; thence southeasterly on the south line of land said to be owned by Everett E. Cunningham to the meadow ground; thence running by said meadow and along the high land to a corner; thence south to the highway and continuing across said highway by the same course to a corner; thence easterly by the line of said highway to land said to be owned by Martin Dodge; thence by land of said Dodge by land formerly owned by Ichabod Marr and by land formerly owned by Rose Savage to a corner; thence northerly to a small pond; thence by the shore of said pond to the point of beginning. For a complete description of said lot reference is hereby made to Lincoln County Registry of Deeds, book 308, page 360. Said lot is reputed to be owned by H. W. Weeks and contains seventy-nine acres, more or less(79)</p> | |
| Two hundred seventy-six dollars | \$276 |
| <p>HIBBERT'S GORE, part of, being a lot of land in said gore, bounded as follows: On the east by the highway and on all other sides by land said to be owned by H. W. Weeks. Said described land, with the buildings thereon, is reputed to be owned by Benjamin R. Brawn and contains one acre, more or less(1)</p> | |
| One hundred fifty dollars | 150 |
| <p>HIBBERT'S GORE, part of, being all the timber, both hard and soft, now standing on the "Eastman Farm," so-called. Said described timber is reputed to be owned by The Arlington Mills.</p> | |
| One thousand five hundred dollars | 1,500 |
| <p>HIBBERT'S GORE, part of, being the soil of a lot of land in said gore, known as the "Eastman Farm." For a complete description of said land reference is hereby made to Lincoln County Registry of Deeds, book 324, page 591. Said lot, with the buildings thereon, is reputed to be owned by Everett E. Cunningham and contains one hundred sixty-seven acres, more or less(167)</p> | |
| Three hundred thirty-four dollars | 334 |
| <p>HIBBERT'S GORE, part of, being a lot of land in said gore, bounded as follows: On the north by land said to be owned by the heirs of Benjamin Dodge; easterly by land now, or formerly owned by Warren Smalley; southerly by land said to be owned by E. Judson Hatch; westerly by the highway leading to East Palermo. For a complete description of said lot reference is hereby made to Lincoln County Registry of Deeds, book 337, page 574. Said lot is reputed to be owned by Everett E. Cunningham and contains sixty acres, more or less(60)</p> | |
| Two hundred ten dollars | 210 |
| <p>HIBBERT'S GORE, part of, being a lot of land in said gore, known as the "Savage Farm," bounded as follows: On the east by land said to be owned by Everett E. Cunningham; on the south by land said to be owned by Parker Marr; on the west by land known as the Leighton lot; on the north by land said to be owned by Benjamin R. Brawn and by the highway. For a complete description of said lot reference is hereby made to Lincoln County Registry of Deeds, book 327, page 64. Said lot, with buildings thereon, is reputed to be owned by E. Judson Hatch and contains one hundred eighty-eight acres, more or less(188)</p> | |
| Nine hundred forty dollars | 940 |

LINCOLN COUNTY WILD LANDS—Continued.

| Townships. | Valuation. |
|---|------------|
| HIBBERT'S GORE, part of, being a lot of land in said gore, known as the "Chadwick Farm," bounded as follows: Beginning at the northeast corner of land said to be owned by Everett E. Cunningham; thence southeasterly by land, now or formerly owned by the estate of Hiram Bliss, Jr., 30 rods, more or less; thence northeasterly by land of said estate to the south line of the town of Palermo; thence easterly on said south line 30 rods, more or less; thence southwesterly by land now, or formerly owned by A. B. Glidden to the southwest corner of said Glidden; thence southeasterly 140 rods, more or less; thence south 45 rods, more or less, to a corner; thence northwesterly 200 rods, more or less, to land said to be owned by Everett E. Cunningham; thence northeasterly 25 rods, more or less, to the point of beginning. For a complete description of said lot reference is hereby made to Lincoln County Registry of Deeds, book 324, page 413. Said lot, with buildings thereon, is reputed to be owned by Charles A. Phillips and contains seventy-five acres, more or less(75) | |
| Three hundred seventy-five dollars | 375 |
| HIBBERT'S GORE, part of, being a lot of land in the eastern part of said gore, known as the "Howe Farm," bounded as follows: Northerly by the south line of the town of Palermo; easterly and southerly by the town of Washington; westerly by land said to be owned by Charles A. Phillips. Said lot is reputed to be owned by the heirs of Benjamin Howe and contains eighty acres, more or less(80) | |
| Two hundred forty dollars | 240 |
| HIBBERT'S GORE, part of, being a lot of land in said gore, bounded as follows: Easterly by the town of Somerville; westerly by the town of Washington; northerly by land said to be owned by Benjamin R. Brawn. Said lot is reputed to be owned by Parker Marr and contains forty acres, more or less(40) | |
| One hundred twenty dollars | 120 |
| Total acreage of Hibbert's Gore, 690. | |
| MUSCONGUS ISLAND (Loudville), part of, being a farm lot in the extreme northern part of said island, bounded as follows: On the south by land said to be owned by Ida V. Poland, land said to be owned by Thomas M. Prior and land said to be owned by Venus Thompson; on all other sides by the waters of Muscongus sound. Said lot, with buildings thereon, is reputed to be owned by Dexter Thompson and contains one hundred acres, more or less(100) | |
| One thousand dollars | 1,000 |
| MUSCONGUS ISLAND (Loudville), part of, being a cottage lot in the northern part of said island, bounded as follows: Beginning on the easterly shore of said island on the north line of land said to be owned by Thomas M. Prior; thence westerly on the north line of said Prior 200 feet to a corner; thence northerly by land said to be owned by Dexter Thompson 400 feet to a corner; thence easterly 200 feet, more or less, to the shore; thence southerly by said shore 400 feet, more or less, to the point of beginning. Said lot, with buildings thereon, is reputed to be owned by Venus Thompson and contains two acres, more or less(2) | |
| Five hundred dollars | 500 |

LINCOLN COUNTY WILD LANDS—Continued.

| Townships. | Valuation. |
|--|------------|
| <p>MUSCONGUS ISLAND (Loudville), part of, being a farm lot in the northern part of said island, bounded as follows: Northerly by land said to be owned by Dexter Thompson and land said to be owned by Venus Thompson; easterly by the waters of Northeast Harbor and land said to be owned by Christina Ellsworth; southerly by land said to be owned by Melvin E. Loud; westerly by land said to be owned by Ida V. Poland. Said lot, with buildings thereon, is reputed to be owned by Thomas M. Prior and contains sixty acres, more or less (60)</p> | |
| Seven hundred fifty dollars | 750 |
| <p>MUSCONGUS ISLAND (Loudville), part of, being a farm lot in the northern part of said island, bounded as follows: Beginning at the northwest corner of land said to be owned by Melvin E. Loud; thence northwesterly to land said to be owned by Detxer Thompson; thence westerly by land of said Thompson to the shore of Bread Bay Sound; thence southerly by said shore to land said to be owned by John C. Carter; thence southeasterly by land of said Carter to the southwest corner of land said to be owned by Melvin E. Loud; thence northerly by land of said Loud to the point of beginning. Said lot, with buildings thereon, is reputed to be owned by Ida V. Poland and contains eighty acres, more or less (80)</p> | |
| One thousand dollars | 1,000 |
| <p>MUSCONGUS ISLAND (Loudville), part of, being a farm lot in the northern part of said island bounded as follows: Northerly by land said to be owned by Thomas M. Prior; easterly by land said to be owned by Christina Ellsworth; southerly by land said to be owned by Everett O. Thompson and land said to be owned by A. Percy Garland; westerly by land said to be owned by Ida V. Poland. Said lot, with buildings thereon, is reputed to be owned by Melvin E. Loud and contains fifty-seven acres, more or less (57)</p> | |
| Six hundred dollars | 600 |
| <p>MUSCONGUS ISLAND (Loudville), part of, being a lot of land in the central part of said island, bounded as follows: Beginning on the westerly side of the road leading down the eastern side of said island on the north line of land said to be owned by Everett O. Thompson; thence northerly by said road 7 rods 5 links to a stone monument; thence north 84 degrees west parallel with the line of said Thompson 68 rods to a corner in the easterly line of land said to be owned by John C. Carter; thence southerly by the east line of said Carter 7 rods 5 links to the north line of said Everett O. Thompson; thence south 84 degrees east 68 rods on said north line to the point of beginning. Said lot, with buildings thereon, is reputed to be owned by A. Percy Garland and contains three acres, more or less (3)</p> | |
| Five hundred dollars | 500 |
| <p>MUSCONGUS ISLAND (Loudville), part of, being a farm lot in the northern part of said island, bounded as follows: Northerly by land said to be owned by Melvin E. Loud and land said to be owned by A. Percy Garland; easterly by land said to be owned by Christina Ellsworth; southerly by land said to be owned by Mary W. Carter; westerly by land said to be owned by John C. Carter and land said to be owned by Mrs. Selinda Carter. Said lot, with buildings thereon, is reputed to be owned by Everett O. Thompson and contains eighty acres, more or less (80)</p> | |
| One thousand dollars | 1,000 |

LINCOLN COUNTY WILD LANDS—Continued.

| Townships. | Valuation. |
|--|------------|
| <p>MUSCONGUS ISLAND (Loudville), part of, being a farm lot near the central part of said island, bounded as follows: Beginning on the west shore of said island at the northwest corner of land said to be owned by Mrs. Selinda Carter; thence south 73 degrees east to a wall on the west side of the road leading down the island; thence northerly by said road to a point 45 rods north of land said to be owned by Arthur N. Poland, et al; thence south 73 degrees east to the west line of land said to be owned by Everett O. Thompson; thence northerly by land of said Thompson to land said to be owned by Ida V. Poland; thence westerly by the south line of said Poland to the western shore of said island; thence southerly by said shore to the point of beginning. Said lot, with buildings thereon, is reputed to be owned by John C. Carter and contains thirty acres, more or less(30)</p> | |
| Eight hundred dollars | 800 |
| <p>MUSCONGUS ISLAND (Loudville), part of, being a farm lot in the central part of said island, bounded as follows: Beginning on the west shore of said island at the southwest corner of land said to be owned by John C. Carter; thence easterly by land of said Carter to the road leading down the western side of said island; thence northerly by said road to a point 45 rods north of land said to be owned by Arthur N. Poland, et al; thence easterly by land of said John C. Carter to land said to be owned by Everett O. Thompson; thence southerly by land of said Thompson to land said to be owned by Arthur N. Poland, et al; thence westerly on the north line of said Poland to the shore; thence northerly by said shore to the point of beginning; excepting from above description a cottage lot of one acre said to be owned by Nelson Poland, Jr. Said lot, with buildings thereon, is reputed to be owned by Mrs. Selinda Carter and contains twenty-nine acres, more or less(29)</p> | |
| Eight hundred dollars | 800 |
| <p>MUSCONGUS ISLAND (Loudville), part of, being a cottage lot in the central part of said island, bounded as follows: Beginning at a stone monument on the east side of the road leading down the island; thence south 40 degrees east 9 rods to a corner; thence north 44 degrees east 9 rods to a corner; thence north 32 degrees 30 minutes west 9 rods to said road; thence southerly and westerly along said road 9 rods 22 links to the point of beginning. Said lot, with buildings thereon, is reputed to be owned by Nelson Poland and contains one acre, more or less(1)</p> | |
| Six hundred fifty dollars | 650 |
| <p>MUSCONGUS ISLAND (Loudville), part of, being a lot of land on the easterly side of said island, bounded as follows: Beginning at an iron hub in a large rock near a camp formerly occupied by James Ellsworth; thence in a northeasterly direction to an iron hub set in a rock near the water at the northerly point of "Bedlam Head," so-called; thence following the shore of said "Head" to the south line of land said to be owned by Thomas M. Prior; thence by the eastern shore of said island to the point of beginning. Said lot is reputed to be owned by Christina Ellsworth and contains three acres, more or less(3)</p> | |
| Two hundred dollars | 200 |
| <p>MUSCONGUS ISLAND (Loudville), part of, being a cottage and store lot in the central part of said island, bounded as follows: Northerly by land said to be owned by Everett O. Thompson; easterly by land said to be owned by Christina Ellsworth; southerly by land said to be owned by Everett O. Thompson; westerly by land said to be owned by John C. Carter. Said lot, with buildings thereon, is reputed to be owned by Mary W. Carter and contains three acres, more or less(3)</p> | |
| Seven hundred fifty dollars | 750 |

LINCOLN COUNTY WILD LANDS—Continued.

| Townships. | Valuation. |
|---|------------|
| MUSCONGUS ISLAND (Loudville), part of, being a cottage and store lot in the central part of said island, bounded as follows: Beginning on the east side of the road at a gate in the line of land said to be owned by Captain Josiah F. Poland; thence easterly by land of said Poland 140 feet to a corner; thence northeasterly 80 feet to a corner; thence westerly 50 feet to said road; thence southerly by said road to the point of beginning. Said lot, with buildings thereon, is reputed to be owned by Everett O. Thompson and contains one acre, more or less(1) | |
| Seven hundred fifty dollars | 750 |
| MUSCONGUS ISLAND (Loudville), part of, being a cottage lot in the central part of said island, bounded as follows: Beginning at the easterly side of the road leading down the east side of said island on the line of land said to be owned by Everett O. Thompson; thence south 72 degrees east 5 rods 20 links to a corner; thence south 28 degrees 30 minutes west 5 rods 17 links to a corner; thence north 65 degrees 30 minutes west 5 rods 23 links to a corner; thence north 50 degrees 30 minutes east 5 rods 19 links along said road to the point of beginning. Said lot, with buildings thereon, is reputed to be owned by Captain Josiah F. Poland and contains one acre, more or less(1) | |
| Seven hundred fifty dollars | 750 |
| MUSCONGUS ISLAND (Loudville), part of, being a cottage lot in the central part of said island, bounded as follows: Beginning at the southwest corner of land said to be owned by Captain Josiah F. Poland; thence south 62 degrees 30 minutes west along the road 5 rods 19 links to a corner; thence south 60 degrees 30 minutes east 9 rods 21 links to a corner; thence north 38 degrees 30 minutes east 5 rods 15 links to the southeast corner of land of said Poland; thence north 72 degrees west 5 rods 20 links by said Poland to the point of beginning. Said lot, with buildings thereon, is reputed to be owned by Fred Teel and contains one acre, more or less(1) | |
| Five hundred dollars | 500 |
| MUSCONGUS ISLAND (Loudville), part of, being a cottage lot in the central part of said island, bounded as follows: Northerly by land said to be owned by George W. Elwell and land said to be owned by Warren W. Elwell; easterly by land said to be owned by William D. Loud, et als; southerly by land said to be owned by Mary W. Carter; westerly by land said to be owned by Mrs. Selinda Carter. Said lot, with buildings, is reputed to be owned by Willard C. Carter and contains one acre, more or less(1) | |
| Five hundred dollars | 500 |
| MUSCONGUS ISLAND (Loudville), part of, being a cottage lot in the central part of said island, bounded as follows: Northerly by land said to be owned by Willard C. Carter; easterly by land said to be owned by Christina Ellsworth; southerly by land said to be owned by Randall Simmons, et al; westerly by land said to be owned by Alphonso Hysom. For a more complete description of said lot reference is hereby made to Lincoln County Registry of Deeds, book 239, page 403. Said lot, with buildings thereon, is reputed to be owned by William D. Loud, et al, and contains one acre, more or less(1) | |
| Five hundred dollars | 500 |

LINCOLN COUNTY WILD LANDS—Continued.

| Townships. | Valuation. |
|---|------------|
| MUSCONGUS ISLAND (Loudville), part of, being a cottage lot in the central part of said island, bounded as follows: Beginning at the northwest corner of land said to be owned by William D. Loud, et als; thence south 66 degrees east by land said to be owned by Willard C. Carter and land said to be owned by George W. and Warren W. Elwell 9 rods 17 links to the road; thence south 58 degrees 30 minutes west 16 rods 11 links to line of said Loud, et als; thence northeasterly by said line to the point of beginning. Said lot, with buildings thereon, is reputed to be owned by Martin Simmons and contains one acre, more or less (1) | |
| Seven hundred fifty dollars | 750 |
| MUSCONGUS ISLAND (Loudville), part of, being a cottage lot in the central part of said island, bounded as follows: Northerly by land said to be owned by Martin Simmons; easterly by land said to be owned by William D. Loud, et als; southerly by land said to be owned by Randall Simmons; westerly by the shore of the cove. Said lot, with buildings thereon, is reputed to be owned by Alphonso Hysom and contains one acre, more or less (1) | |
| Five hundred dollars | 500 |
| MUSCONGUS ISLAND (Loudville), part of, being a cottage lot in the central part of said island, bounded as follows: Northerly by land said to be owned by Mrs. Selinda Carter; easterly by land said to be owned by Warren W. Elwell and land of Willard C. Carter; southerly by land said to be owned by Captain Orman L. Simmons; westerly by land said to be owned by Mrs. Selinda Carter. Said lot, with the buildings thereon, is reputed to be owned by Mrs. Elzira Poland and contains one acre, more or less (1) | |
| Five hundred dollars | 500 |
| MUSCONGUS ISLAND (Loudville), part of, being a cottage lot in the central part of said island, bounded as follows: Beginning at a stake and stones on the bank of the creek; thence south 24 degrees west 7 rods 12 links to land said to be owned by Robert B. Osier, et al; thence southeasterly by land of said Osier, et al, 12 rods to a cross in the ledge at high water line, and continuing by the same course to low water line; thence easterly and northerly around the point to a stake and stones; thence south 24 degrees west to the point of beginning. Said lot, with buildings thereon, is reputed to be owned by Randall Simmons, et al, and contains one acre, more or less (1) | |
| Five hundred dollars | 500 |
| MUSCONGUS ISLAND (Loudville), part of, being a cottage lot in the central part of said island, bounded as follows: Beginning at a point in the line of land said to be owned by William D. Loud, et als; thence north 17 degrees east 11 rods 3 links on line of said Loud to line of pasture and woodlot; thence by line of said lot 11 rods 5 links to a corner; thence south 22 degrees west 9 rods 1 link to the south line of land said to be owned by George W. Elwell; thence north 71 degrees west 10 rods 7 links to the point of beginning. Said lot, with buildings thereon, is reputed to be owned by Warren W. Elwell and contains nine acres, more or less (9) | |
| Four hundred dollars | 400 |

LINCOLN COUNTY WILD LANDS—Continued.

| Townships. | Valuation. |
|---|------------|
| <p>MUSCONGUS ISLAND (Loudville), part of, being a cottage lot in the central part of said island, bounded as follows: Beginning at the southeast corner of land said to be owned by Warren W. Elwell; thence north 22 degrees east 2 rods 19 links to a corner; thence south 70 degrees east 2 rods 19 links to a corner; thence south 18 degrees 30 minutes west 10 rods 6 links to the south line of land said to be owned by Warren W. Elwell; thence north 71 degrees west on the south line 3 rods 10 links to the point of beginning. Said lot is reputed to be owned by George W. Elwell and contains one acre, more or less(1)</p> | 50 |
| Fifty dollars | 50 |
| <p>MUSCONGUS ISLAND (Loudville), part of, being a lot of land in the central part of said island, bounded as follows: Beginning on the southeast line of land said to be owned by Mrs. Selinda Carter; thence south 11 degrees west 21 rods to the northeast end of the creek; thence southerly and westerly by the creek to the end of a stone wall on the line of land said to be owned by Arthur N. Poland, et al; thence north 69 degrees west 53 rods to a corner 2 rods east of the road; thence north 16 degrees east to line of said Poland; thence south 77 degrees east by the south line of land said to be owned by Mrs. Selinda Carter to the point of beginning. Said lot, with buildings thereon, is reputed to be owned by Captain Orman L. Simmons and contains six acres, more or less(6)</p> | 850 |
| Eight hundred fifty dollars | 850 |
| <p>MUSCONGUS ISLAND (Loudville), part of, being a cottage lot in the central part of said island, bounded as follows: Northerly by land said to be owned by Randall Simmons, et al; easterly by land said to be owned by William D. Loud, et als; southerly by the shore of the cove; westerly by land said to be owned by Mrs. Selinda Carter, et als. Said lot, with buildings thereon, is reputed to be owned by Mary W. Carter and contains one acre, more or less(1)</p> | 500 |
| Five hundred dollars | 500 |
| <p>MUSCONGUS ISLAND (Loudville), part of, being a shore lot in the central part of said island, bounded as follows: Beginning at a marked spruce tree on the easterly shore of said island, on the bank of the creek, so-called; thence northwesterly 150 feet to a stone monument; thence southwesterly parallel with said shore 75 feet to a stone monument; thence southeasterly parallel with the north line 150 feet to the bank of said creek; thence northeasterly by said shore 75 feet to the point of beginning. Said lot is reputed to be owned by Fred Teel and contains one acre, more or less(1)</p> | 150 |
| One hundred fifty dollars | 150 |
| <p>MUSCONGUS ISLAND (Loudville), part of, being a farm lot in the southern part of, and extending westerly to the shore of said island, bounded as follows: Beginning on said westerly shore at the southwest corner of land said to be owned by Mrs. Selinda Carter; thence westerly on the south line of said Carter to a corner; thence southerly by the west line of the cottage lots to land said to be owned by Elmer E. Osier; thence westerly by land of said Elmer E. Osier and by land said to be owned by Robert B. Osier to the west shore of said island; thence northerly by said shore to the point of beginning. Said lot, with buildings thereon, is reputed to be owned by Arthur N. and Miriam A. Poland and contains forty-seven acres, more or less(47)</p> | 1,000 |
| One thousand dollars | 1,000 |

LINCOLN COUNTY WILD LANDS—Continued.

| Townships. | Valuation. |
|---|------------|
| <p>MUSCONGUS ISLAND (Loudville), part of, being a cottage lot in the central part of said island, bounded as follows: Beginning at the northwest corner of land said to be owned by Robert B. Osier; thence northerly on the line of Arthur N. Poland, et al, 216 feet to a stake and stones; thence easterly 192 feet to a stake and stones by the road leading down said island; thence southerly by said road 216 feet to the northeast corner of land said to be owned by Robert B. Osier; thence westerly by the north line of said Osier to the point of beginning. Said lot, with buildings thereon, is reputed to be owned by Elmer E. Osier and contains one acre, more or less(1)</p> | |
| Five hundred dollars | 500 |
| <p>MUSCONGUS ISLAND (Loudville), part of, being a farm lot in the southern part of, and extending across said island, bounded as follows: Northerly by land said to be owned by Arthur N. Poland, et al; land said to be owned by Captain Orman L. Simmons and the small cove on the eastern part of said island; southerly by land said to be owned by Ellsworth Osier. Said lot, with buildings thereon, is reputed to be owned by Robert B. Osier and contains thirty acres, more or less(30)</p> | |
| One thousand dollars | 1,000 |
| <p>MUSCONGUS ISLAND (Loudville), part of, being a farm lot in the southern part of, and extending across said island, bounded as follows: Northerly by land said to be owned by Robert B. Osier; southerly by land said to be owned by Mrs. Serena Benson, et als. Said lot, with buildings thereon, is reputed to be owned by Ellsworth Osier and contains thirty acres, more or less(30)</p> | |
| One thousand dollars | 1,000 |
| <p>MUSCONGUS ISLAND (Loudville), part of, being the north part of a farm lot extending across the southern part of said island, bounded as follows: Northerly by land said to be owned by Ellsworth Osier; southerly by land said to be owned by Julius Lowe, et als. Said lot, with the buildings thereon, is reputed to be owned by Mrs. Serena Benson and contains fifty acres, more or less(50)</p> | |
| Five hundred dollars | 500 |
| <p>MUSCONGUS ISLAND (Loudville), part of, being the south half of a farm lot extending across the southern part of said island, bounded as follows: Northerly by land said to be owned by Mrs. Serena Benson; southerly by land said to be owned by Mrs. Euderville C. Pike and land said to be owned by the heirs of Elbridge Carter; excepting from said description a cottage lot of one acre said to be owned by John S. Hanson. Said lot is reputed to be owned by Julius Lowe and contains forty-nine acres, more or less(49)</p> | |
| Four hundred ninety dollars | 490 |
| <p>MUSCONGUS ISLAND (Loudville), part of, being a cottage lot in the southeastern part of said island, bounded as follows: Beginning on the easterly shore of said island at the northeast corner of land said to be owned by Mrs. Serena Benson, et als; thence north 78 degrees west along the north line of said Benson, et als, 15 rods to a corner; thence north 42 degrees east 15 rods 5 links to a brook; thence southeast by said brook 17 rods, more or less, to the shore; thence southwesterly by said shore to the point of beginning. Said lot, with buildings thereon, is reputed to be owned by John S. Hanson and contains one acre, more or less(1)</p> | |
| Five hundred dollars | 500 |

LINCOLN COUNTY WILD LANDS—Continued.

| Townships. | Valuation. |
|--|--------------|
| MUSCONGUS ISLAND (Loudville), part of, being a cottage lot in the southern part of said island, bounded as follows: Northerly and westerly by land said to be owned by Julius Lowe; southerly by land said to be owned by Heirs of Linnie Carter; easterly by the waters of Marsh Harbor. Said lot, with buildings thereon, is reputed to be owned by Sherburn Carter and contains one acre, more or less(1) | |
| Five hundred dollars | 500 |
| MUSCONGUS ISLAND (Loudville), part of, being a cottage lot in the southern part of said island, bounded as follows: Northerly and westerly by land said to be owned by Julius Lowe; southerly by land said to be owned by Mrs. Euderville C. Pike; easterly by the waters of Marsh Harbor. Said lot, with buildings thereon, is reputed to be owned by the heirs of Linnie Carter, et als, and contains one acre, more or less | |
| Five hundred dollars | 500 |
| MUSCONGUS ISLAND (Loudville), part of, being a farm lot in the extreme southerly end of said island, bounded on the north by land said to be owned by Julius Lowe, and by land said to be owned by Sherburn Carter, et als. Said lot, with buildings thereon, is reputed to be owned by Mrs. Euderville C. Pike and contains one hundred acres, more or less(100) | |
| One thousand dollars | 1,000 |
| Total acreage of Muscongus Island, 785. | |
| BAR ISLAND, lying southerly of and adjacent to Muscongus Island. Said island is reputed to be owned by Mrs. Euderville C. Pike and contains one acre, more or less | |
| Twenty-five dollars | 25 |
| INDIAN ISLAND, lying easterly of and adjacent to Muscongus Island. Said island is reputed to be owned by Christina Ellsworth and contains two acres, more or less | |
| Fifty dollars | 50 |
| MARSH ISLAND, lying easterly of and adjacent to Muscongus Island. Said island, with buildings thereon, is reputed to be owned by Luther O. Poland et als, and contains one hundred acres, more or less | |
| One thousand dollars | 1,000 |
| Total acreage of Lincoln County, 1,578. | |
| Twenty-seven thousand nine hundred sixty dollars | \$27,960 |
| Total of wild lands | \$27,960 |
| Total of estates | 10,596,656 |
| | \$10,624,616 |

OXFORD COUNTY

| Towns. | Polls. | Estates. | |
|------------------|--------|--|-----------|
| Albany | 110 | Two hundred three thousand seven hundred thirty dollars | \$203,730 |
| Andover | 213 | Five hundred twenty-five thousand five hundred forty-eight dollars | 525,548 |
| Bethel | 504 | One million two hundred eighty-one thousand eight hundred thirty-two dollars | 1,281,832 |
| Brownfield | 236 | Four hundred eleven thousand seven hundred eighty-five dollars | 411,785 |
| Buckfield | 321 | Six hundred five thousand two hundred ninety dollars | 605,290 |
| Byron | 75 | One hundred eighty-six thousand seven hundred thirty-seven dollars | 186,737 |
| Canton | 213 | Four hundred thirty thousand four hundred twenty-six dollars | 430,426 |
| Denmark | 178 | Five hundred sixty-one thousand seven hundred fifteen dollars | 561,715 |
| Dixfield | 647 | Seven hundred fifty-two thousand one hundred eighty-two dollars | 752,182 |
| Fryeburg | 421 | One million eighty-three thousand six hundred seventy-two dollars | 1,083,672 |
| Gilead | 79 | Two hundred forty-six thousand four hundred sixty-eight dollars | 246,468 |
| Greenwood | 166 | Three hundred twenty-nine thousand three hundred forty-five dollars | 329,345 |
| Hanover | 59 | One hundred ten thousand one hundred ninety-seven dollars | 110,197 |
| Hartford | 169 | Three hundred sixty thousand six hundred thirty-one dollars | 360,631 |
| Hebron | 155 | Three hundred forty-seven thousand five hundred fifty-two dollars | 347,552 |
| Hiram | 250 | Six hundred sixty-four thousand nine hundred fifty-one dollars | 664,951 |
| Lovell | 194 | Five hundred ninety-three thousand one hundred seventy-one dollars | 593,171 |
| Mason | 15 | Seventy-eight thousand five hundred sixty-one dollars | 78,561 |
| Mexico | 870 | Eight hundred ninety-two thousand eight hundred sixty-two dollars | 892,862 |
| Newry | 64 | Three hundred fifty-seven thousand six hundred forty-seven dollars | 357,647 |
| Norway | 852 | One million six hundred eighty-one thousand three hundred forty dollars | 1,681,340 |
| Oxford | 315 | Six hundred fifty-four thousand four hundred ninety-one dollars | 654,491 |
| Paris | 935 | One million eight hundred eighty-two thousand seven hundred six dollars | 1,882,706 |
| Peru | 232 | Four hundred one thousand one hundred thirty-four dollars | 401,134 |

OXFORD COUNTY—Concluded.

| Towns. | Polls. | Estates. | |
|-----------------|--------|---|--------------|
| Porter | 246 | Three hundred one thousand seven hundred sixty-four dollars | 301,764 |
| Roxbury | 84 | One hundred eighty-six thousand two hundred forty-seven dollars | 186,247 |
| Rumford | 2,811 | Six million three hundred ten thousand two hundred fourteen dollars | 6,310,214 |
| Stoneham | 56 | One hundred thirty-three thousand eight hundred sixty dollars | 133,860 |
| Stow | 58 | One hundred sixty-one thousand eight hundred eighty-seven dollars | 161,887 |
| Sumner | 184 | Three hundred ninety-four thousand four hundred thirty dollars | 394,430 |
| Sweden | 77 | Two hundred thirty-two thousand five hundred eighty-four dollars | 232,584 |
| Upton | 49 | Two hundred fifty-five thousand three hundred thirty dollars | 255,330 |
| Waterford | 213 | Four hundred eighty-nine thousand six hundred fifty-nine dollars | 489,659 |
| Woodstock | 242 | Four hundred seventy-one thousand two hundred twenty-seven dollars | 471,227 |
| Milton Pl | 49 | Ninety-four thousand twenty-two dollars | 94,022 |
| Total | 11,037 | Twenty-three million six hundred seventy-five thousand one hundred ninety-seven dollars | \$23,675,197 |

OXFORD COUNTY WILD LANDS.

| Townships. | Valuation. |
|--|------------|
| LINCOLN PLANTATION (formerly T. No. 5, R. 2, W. B. K. P.), according to a survey and plan of said plantation made by Daniel Barker, in 1875. Said plantation contains twenty-one thousand four hundred fifty-three acres, more or less(21,453) | |
| Seven hundred fifty thousand dollars | \$750,000 |
| MAGALLOWAY PLANTATION (formerly T. No. 5, R. 1, W. B. K. P.), containing thirty thousand seven hundred thirty acres, more or less | |
| Four hundred thirty thousand two hundred twenty dollars | 430,220 |
| T. A, NO. 1 (Riley), part of, being an undivided one-half of lots 1, 2, 3, 4 and 5 in the first range of lots in said township; lots 1, 2, 3, 4, 5 and that part of lot 6 lying easterly of the height of land in the second range of lots in said township; lot 1, lot 2 excepting a 20-acre strip across the west side, that part of lot 3 lying west of the river, lots 4 and 5 and that part of lot 6 lying easterly of the height of land in the third range of lots in said township; lots 1, 3, 4, 5, 6 and that part of lot 7 lying easterly of the height of land in the fourth range of lots in said township; an undivided one-half of lot 4, lots 5 and 6 and that part of lots 7 and 8 lying easterly and southerly of the height of land in the fifth range of lots in said township; lots 3, 4, 5, 6, 7 and that part of lot 8 lying easterly of the height of land in the sixth range of lots in said township; lots 3, 4, 5, 6, 7, that part of lot 1 lying south and west of the river and that part of lots 8 and 9 lying easterly and southerly of the height of land in the seventh range of lots in said township; lot 1, west half of lot 3, that part of lot 6 not included in the Public Lot, and lots 7, 8 and 9 in the eighth range of lots in said township; lots 1 and 2 and that part of lots 4, 5 and 6 not included within the Public Lot, and lots 7, 8 and 9 in the ninth range of lots in said township; lots 1, 2, 3, 4, 5, 6, 7, 8 and 9 in the tenth range of lots in said township; lots 1, 2, 3, 4, 5, 6, 7, 8 and 9 in the eleventh range of lots in said township; lots 1, 2, 3, 4, 5, 6, 7, 8 and 9 in the twelfth range of lots in said township; lots 1, 2, 3, 4, 5, 6, 7, 8 and the north half of lot 9 in the thirteenth range of lots in said township; lots 1, 2, 3, 4, 5, 6, 7, 8 and 9 in the fourteenth range of lots in said township; the west half of lot 2 and lots 3, 4, 5, 6, 7, 8 and 9 in the fifteenth range of lots in said township, according to a survey and plan of said township made by E. McC. Macy in 1905. Said described land is reputed to be owned by the Umbagog Paper Co. and contains twenty-four thousand nine acres, more or less.(24,009) | |
| One hundred fifty-six thousand fifty-nine dollars | 156,059 |
| T. A, NO. 1 (Riley), part of, being an undivided one-half of lots 1, 2, 3, 4 and 5 in the first range of lots in said township; that part of lot 4 included in the State Lot in the eighth range of lots in said township; that part of lot 4 included in the State Lot in the ninth range of lots in said township, according to a survey and plan of said township made by E. McC. Macy in 1905. Said described land is reputed to be owned by the International Paper Co. and contains one thousand one hundred twenty-one acres, more or less(1,121) | |
| Seven thousand two hundred eighty-seven dollars | 7,287 |

OXFORD COUNTY WILD LANDS—Continued.

| Townships. | Valuation. |
|--|------------|
| <p>T. A, NO. 1 (Riley), part of, being lots 6, 7, 8 and 9 in the first range of lots in said township; lots 7, 8 and 9 and that part of lot 6 that lies westerly of the height of land in the second range of lots in said township; lots 7, 8 and 9 and that part of lot 6 lying westerly of the height of land in the third range of lots in said township; lots 8, 9 and that part of lot 7 that lies westerly of the height of land in the fourth range of lots in said township; lot 9 and that part of lots 7 and 8 lying westerly and northerly of the height of land in the fifth range of lots in said township; lot 9 and that part of lot 8 lying westerly of the height of land in the sixth range of lots in said township; that part of lots 8 and 9 lying northerly and westerly of the height of land in the seventh range of lots in said township, according to a survey and plan of said township made by E. McC. Macy in 1905. Said described land is reputed to be owned by the Geo. W. Blanchard & Son Co. and contains four thousand eighty-four acres, more or less(4,084)</p> | |
| Twenty-two thousand four hundred sixty-two dollars | 22,462 |
| <p>T. A, NO. 1 (Riley), part of, being lot 2 in the fourth range of lots in said township; a 20-acre strip across the west side of lot 2 and that part of lot 3 lying east of the river in the third range of lots in said township; that part of lot 2 lying east of the river in the fifth range of lots in said township, according to a survey and plan of said township made by E. McC. Macy in 1905. Said described land is reputed to be owned by Charles O. Demeritt and contains five hundred twenty-one acres, more or less(521)</p> | |
| Five thousand nine hundred ninety-two dollars | 5,992 |
| <p>T. A, NO. 1 (Riley), part of, being lots 1 and 3 and an undivided one-half of lot 4 in the fifth range of lots in said township; lot 1 in the sixth range of lots in said township; lot 2 in the seventh range of lots in said township; the west one-half of lot 2 and the east one-half of lot 3 in the eighth range of lots in said township, according to a survey and plan of said township made by E. McC. Macy in 1905. Said described land is reputed to be owned by John A. Twaddle and contains one thousand two hundred thirty-four acres, more or less(1,284)</p> | |
| Eleven thousand seven hundred twenty-three dollars | 11,723 |
| <p>T. A, NO. 1 (Riley), part of, being that part of lot 2 lying west of the river in the fourth range of lots in said township; that part of lot 2 lying west of the river in the fifth range of lots in said township; that part of lot 1 lying west of the river and lot 2 in the sixth range of lots in said township; that part of lot 1 lying east of the river in the seventh range of lots in said township; the east half of lot 2 in the eighth range of lots in said township, according to a survey and plan of said township made by E. McC. Macy in 1905. Said described land is reputed to be owned by Merrill & Springer and contains five hundred forty acres, more or less(540)</p> | |
| Five thousand four hundred dollars | 5,400 |
| <p>T. A, NO. 1 (Riley), part of, being lot 3 in the ninth range of lots in said township, according to a survey and plan of said township, made by E. McC. Macy in 1905. Said described land is reputed to be owned by Seth Walker and contains two hundred twenty-two acres, more or less(222)</p> | |
| One thousand six hundred sixty-five dollars | 1,665 |
| <p>T. A, NO. 1 (Riley), part of, being the north half of lot 9 in the thirteenth range of lots in said township, according to a survey and plan of said township made by E. McC. Macy in 1905. Said described land is reputed to be owned by T. E. Estes and contains one hundred nineteen acres, more or less(119)</p> | |
| Eight hundred ninety-three dollars | 893 |

OXFORD COUNTY WILD LANDS—Continued.

| Townships. | Valuation. |
|--|------------|
| T. A, NO. 1 (Riley), part of, being the south half of lot 9 in the thirteenth range of lots in said township; the east half of lot 2 in the fifteenth range of lots in said township, according to a survey and plan of said township made by E. McC. Macy in 1905. Said described land is reputed to be owned by D. R. Hastings, et al, and contains one hundred sixty-nine acres, more or less(169) | |
| One thousand two hundred sixty-eight dollars | 1,268 |
| T. A, NO. 1 (Riley), part of, being lot 1 in the fifteenth range of lots in said township, according to a survey and plan of said township made by E. McC. Macy in 1905. Said described land is reputed to be owned by William C. Chapman and contains one hundred forty-five acres, more or less | (145) |
| One thousand eighty-eight dollars | 1,088 |
| Total acreage of T. A, No. 1 (Riley), 32,164. | |
| T. A, NO. 2 (Grafton), part of, being the entire township, according to a survey and plan of said township made by Eames & Thurlow in 1817, excepting from said description: A tract of 2,785 acres in the southwest corner, said to be owned by Geo. W. Blanchard & Sons; a lot containing 320 acres in the northwest part, said to be owned by T. U. Coe, et als, also certain of the settlers lots lying near the county road in said township. Said described land, with the exceptions noted, is reputed to be owned by the Brown Company and contains thirty thousand five hundred forty-four acres, more or less.(30,544) | |
| Three hundred five thousand four hundred forty dollars | 305,440 |
| T. A, NO. 2 (Grafton), part of, being a tract of land in said township bounded and described as follows: On the west by the boundary line between the State of Maine and the State of New Hampshire; on the north by the range line between ranges 9 and 10; on the east by the west line of land said to be owned by the Brown Company; on the south by the north line of township A, No. 1 (Riley), according to a survey and plan of said township made by Eames & Thurlow in 1817. Said described land is reputed to be owned by Geo. W. Blanchard & Sons and contains two thousand eight hundred twenty-three acres, more or less | (2,823) |
| Twenty-eight thousand two hundred thirty dollars | 28,230 |
| T. A, NO. 2 (Grafton), part of, being a parcel of land in the northwest corner of said township bounded and described as follows: Beginning at the northwest corner of said township; thence south on the boundary line between the State of Maine and the State of New Hampshire 160 rods to a corner; thence easterly 320 rods to a corner; thence southerly 160 rods to a corner; thence westerly 320 rods to the said boundary line; thence northerly along said boundary line 160 rods to the point of beginning, according to a survey and plan of said township made by Eames & Thurlow in 1817. Said described land is reputed to be owned by T. U. Coe, et als, and contains three hundred twenty acres, more or less | (320) |
| Three thousand two hundred dollars | 3,200 |
| T. A, NO. 2 (Grafton), part of, being the westerly part of lot 4, range 1, according to a survey and plan of said township made by Eames & Thurlow in 1817. Said described land is reputed to be owned by J. W. Bartlett, and contains ninety-seven acres, more or less (97) | |
| Nine hundred seventy dollars | 970 |

OXFORD COUNTY WILD LANDS—Continued.

| Townships. | Valuation. |
|--|------------|
| T. A, NO. 2 (Grafton), part of, being lot 5, range 1, containing 147 acres, a parcel containing 15 acres in the northeast corner of lot 5, range 2, a parcel containing 58 acres in the southeast part, east of county road in lot 6, range 5, a parcel containing 88 acres east of county road in lot 6, range 6, a parcel containing 48 acres in the east part of lot 6, range 7, a parcel containing 50 acres in the northwest quarter of lot 7, range 7, a parcel containing 75 acres in the east half of lot 6, range 9, a parcel containing 44 acres in the southwest quarter of lot 7, range 9, and a parcel containing 95 acres in the west half of lot 10, range 15, according to a survey and plan of said township made by Eames & Thurlow in 1817. Said described land is reputed to be owned by the Twaddle estate and contains six hundred twenty acres, more or less(620) | 6,200 |
| Six thousand two hundred dollars | 6,200 |
| T. A, NO. 2 (Grafton), part of, being a parcel of land, containing 40 acres in the southwest part of lot 6, range 5, and a parcel containing 100 acres west of county road in lot 6, range 6, according to a survey and plan of said township made by Eames & Thurlow in 1817. Said described land is reputed to be owned by J. O. Douglass and contains one hundred forty-nine acres, more or less(149) | 1,490 |
| One thousand four hundred ninety dollars | 1,490 |
| T. A, NO. 2 (Grafton), part of, being a parcel of land in the northeast corner of the west half of lot 6, range 7, according to a survey and plan of said township made by Eames & Thurlow in 1817. Said described land is reputed to be owned by Harry Noyes and contains one acre, more or less | 10 |
| Ten dollars | 10 |
| T. A, NO. 2 (Grafton), part of, being a lot of land in the north part of the south half of lot 7, range 8, according to a survey and plan of said township made by Eames & Thurlow in 1817. Said described land is reputed to be owned by J. W. Chapman and contains sixty-four acres, more or less | 640 |
| Six hundred forty dollars | 640 |
| T. A, No. 2 (Grafton), part of, being a parcel of land containing 61 acres in the central part of lot 7, range 10, and a parcel containing 100 acres in the west half of lot 7, range 11, according to a survey and plan of said township made by Eames & Thurlow in 1817. Said described land is reputed to be owned by Ceylon Rowe and contains one hundred sixty-one acres, more or less | 1,610 |
| One thousand six hundred ten dollars | 1,610 |
| T. A, NO. 2 (Grafton), part of, being lot 12, range 12, containing 275 acres, and a parcel containing 47 acres in the northwest corner of lot 12, range 13, according to a survey and plan of said township made by Eames & Thurlow in 1817. Said described land is reputed to be owned by W. B. Wight and contains three hundred twenty-two acres, more or less | 3,220 |
| Three thousand two hundred twenty dollars | 3,220 |
| T. A. NO. 2 (Grafton), part of, being a parcel of land in the east part of the west half of lot 9, range 13, according to a survey and plan of said township made by Eames & Thurlow in 1817. Said described land is reputed to be owned by Mrs. C. M. Walker and contains fifty-seven acres, more or less | 570 |
| Five hundred seventy dollars | 570 |

OXFORD COUNTY WILD LANDS—Continued.

| Townships. | Valuation. |
|--|------------|
| T. A. NO. 2 (Grafton), part of, being a parcel of land containing 30 acres in the southwest part of lot 9, range 12 and a parcel containing 70 acres in the west part of the west half of lot 9, range 13, according to a survey and plan made by Eames & Thurlow in 1817. Said described land is reputed to be owned by S. J. Wyman and contains one hundred acres, more or less(100) | |
| One thousand dollars | 1,000 |
| T. A. NO. 2 (Grafton), part of, being the east half of lot 10, range 13, according to a survey and plan of said township made by Eames & Thurlow in 1817. Said described land is reputed to be owned by Lillian Coleman and contains one hundred thirty acres, more or less(130) | |
| One thousand three hundred dollars | 1,300 |
| T. A. NO. 2 (Grafton), part of, being the west part of lot 11, range 13, according to a survey and plan of said township made by Eames & Thurlow in 1817. Said described land is reputed to be owned by W. J. Vail and contains sixty-four acres, more or less(64) | |
| Six hundred forty dollars | 640 |
| T. A. NO. 2 (Grafton), part of, being a parcel of land in the south-east corner of lot 11, range 13, according to a survey and plan of said township made by Eames & Thurlow in 1817. Said described land is reputed to be owned by H. H. Hanscom and contains sixty-seven acres, more or less(67) | |
| Six hundred seventy dollars..... | 670 |
| Total acreage of T. A. No. 2 (Grafton), 35,519. | |
| ANDOVER NORTH SURPLUS, part of, being lots 22 and 23 in said surplus, according to a survey and plan of said surplus made by E. McC. Macy in 1905. Said described land is reputed to be owned by S. A. Abbott and contains one hundred eighty-nine acres, more or less(189) | |
| One thousand four hundred eighteen dollars | 1,418 |
| ANDOVER NORTH SURPLUS, part of, being lot 24 in said surplus, according to a survey and plan of said surplus made by E. McC. Macy in 1905. Said described land is reputed to be owned by D. A. Marston and contains one hundred fifteen acres, more or less (115) | |
| Six hundred thirty-three dollars | 633 |
| ANDOVER NORTH SURPLUS, part of, being lots 30 and 31 in said surplus, according to a survey and plan of said surplus made by E. McC. Macy in 1905. Said described land is reputed to be owned by Mrs. C. P. Bartlett and contains two hundred six acres, more or less(206) | |
| One thousand five hundred forty-five dollars | 1,545 |
| ANDOVER NORTH SURPLUS, part of, being lot 32 in said surplus, according to a survey and plan of said surplus made by E. McC. Macy in 1905. Said described land is reputed to be owned by the estate of H. C. Abbott and contains one hundred twenty-seven acres, more or less(127) | |
| Nine hundred fifty-three dollars | 953 |

OXFORD COUNTY WILD LANDS—Continued.

| Townships. | Valuation. |
|--|------------|
| <p>ANDOVER NORTH SURPLUS, part of, being lots 40, 41, 42, 47, 48, 49 and a lot of 104 acres north of and adjoining lot 49 and the Public Lot in said surplus, according to a survey and plan of said surplus made by E. McC. Macy in 1905. Said described land is reputed to be owned by the International Paper Co. and contains seven hundred fifty-eight acres, more or less(758)</p> | |
| Five thousand six hundred eighty-five dollars | 5,685 |
| <p>ANDOVER NORTH SURPLUS, part of, being lots 43, 44, 45 and 46 in said surplus, according to a survey and plan of said surplus made by E. McC. Macy in 1905. Said described land is reputed to be owned by the Umbagog Paper Co. and contains four hundred thirty-six acres, more or less(436)</p> | |
| Three thousand two hundred seventy dollars | 3,270 |
| <p>ANDOVER NORTH SURPLUS, part of, being an irregular lot of land in said surplus lying easterly of and adjoining the Moody brook, so-called, and being bounded on all sides by land said to be owned by the Umbagog Paper Co. Said described land is reputed to be owned by Charles and George Smith and contains eighty-one acres, more or less(81)</p> | |
| Six hundred eight dollars | 608 |
| <p>ANDOVER NORTH SURPLUS, part of, being a lot of land in the northwesterly corner of said surplus, bounded and described as follows: Beginning at the northeast corner of the town of Grafton; thence running southerly along the east line of said Grafton to the northwest corner of the Public Lot that lies in the northwest part of said Andover North Surplus; thence easterly along the north line of said Public Lot 160 rods, more or less, to the northeast corner of said Public Lot; thence easterly in the same direction 84 rods, more or less; thence northerly 25 rods to the road leading to the town of Upton; thence northwesterly along said road to the south line of C. Surplus, so-called; thence westerly along the south line of said C. Surplus to the point of beginning, according to a survey and plan of said surplus made by E. McC. Macy in 1905. Said described land is reputed to be owned by the Berlin Mills Co. and contains one hundred seventy-four acres, more or less(174)</p> | |
| One thousand three hundred five dollars | 1,305 |
| <p>ANDOVER NORTH SURPLUS, part of, being an irregular tract of land lying in the west part of said surplus, bounded and described as follows: Beginning at a point on the Andover and Upton road about 375 rods southeasterly from the point at which said road crosses the north line of said Andover North Surplus; thence northerly 85 rods, more or less; thence easterly 225 rods, more or less; thence southerly 96 rods, more or less; thence westerly 180 rods to the east side of said Andover and Upton road; thence northwesterly along said road to the point of beginning, being lot 7 in said surplus, according to a survey and plan of said surplus made by E. McC. Macy in 1905. Said described land is reputed to be owned by Charles Chase and contains one hundred thirty-six acres, more or less</p> | |
| One thousand twenty dollars | 1,020 |

OXFORD COUNTY WILD LANDS—Continued.

| Townships. | Valuation. |
|--|--------------|
| <p>ANDOVER NORTH SURPLUS, part of, being a lot of land in the west part of said surplus, bounded and described as follows: Beginning at the northwest corner of land said to be owned by John Gibbs; thence east along the north line of said Gibbs' land 400 rods, more or less; thence northerly 169 rods, more or less; thence westerly 400 rods, more or less; thence southerly 164 rods, more or less; thence southwesterly 12 rods, more or less, to the point of beginning; according to a survey and plan of said Andover North Surplus made by E. McC. Macy in 1905. Said described land is reputed to be owned by Charles Chase and contains four hundred twenty-three acres, more or less(423)</p> | |
| <p>Three thousand one hundred seventy-three dollars</p> | <p>3,173</p> |
| <p>ANDOVER NORTH SURPLUS, part of, being a lot of land in the west part of said surplus, bounded and described as follows: Beginning at the northwest corner of land said to be owned by H. W. Dunn; thence easterly along the north line of said Dunn's land across the Andover and Upton road and the west branch of the Ellis River 400 rods, more or less, to the northwest corner of said Dunn's land; thence northwesterly 85 rods, more or less, to the southeast corner of land said to be owned by John Gibbs; thence westerly across the Andover and Upton road and the west branch of the Ellis River 400 rods, more or less, to the southeast corner of said Gibbs' land; thence southeasterly 85 rods, more or less, to the point of beginning, according to a survey and plan of said surplus made by E. McC. Macy in 1905, excepting from said description 30 acres said to be owned by H. H. Hutchins. Said described land with the exception noted is reputed to be owned by Charles Chase and contains one hundred eighty-four acres, more or less (184)</p> | |
| <p>One thousand three hundred eighty dollars</p> | <p>1,380</p> |
| <p>ANDOVER NORTH SURPLUS, part of, being a farm lot in the west part of said Surplus, bounded as follows: Northerly by land said to be owned by Charles Chase; easterly by the west branch of Ellis River; southerly and westerly by land said to be owned by Charles Chase. Said described land is reputed to be owned by H. H. Hutchins and contains thirty acres, more or less(30)</p> | |
| <p>Two hundred twenty-five dollars</p> | <p>225</p> |
| <p>ANDOVER NORTH SURPLUS, part of, being a lot of land in the west part of said surplus, bounded and described as follows: Beginning at the northwest corner of land said to be owned by Charles Chase, thence easterly along the north line of said Chase's land across the Andover and Upton road and the west branch of the Ellis River 400 rods, more or less, to the northeast corner of said Chase's land; thence northwesterly 87 rods, more or less, to the southeast corner of land said to be owned by Charles Chase; thence westerly across the Andover and Upton road and the west branch of the Ellis River 400 rods, more or less, to the southwest corner of said Chase's land; thence southeasterly 87 rods, more or less, to the point of beginning, according to a survey and plan of said surplus made by E. McC. Macy in 1905. Said described land is reputed to be owned by John Gibbs and contains two hundred eighteen acres, more or less(218)</p> | |
| <p>One thousand six hundred thirty-five dollars</p> | <p>1,635</p> |

OXFORD COUNTY WILD LANDS—Continued.

| Townships. | Valuation. |
|---|------------|
| <p>ANDOVER NORTH SURPLUS, part of, being a lot of land in the west part of said surplus, bounded and described as follows: Beginning at a point on the south line of said surplus 320 rods, more or less, from the southwest corner of said surplus; thence easterly along the south line of said surplus across the Andover and Upton road and the west branch of the Ellis River 400 rods, more or less; thence northwesterly 100 rods, more or less; thence westerly across the west branch of the Ellis River and the Andover and Upton road 400 rods, more or less; thence southeasterly 100 rods, more or less, to the point of beginning, according to a survey and plan of said surplus made by E. McC. Macy in 1905. Said described land is reputed to be owned by H. W. Dunn and contains two hundred fifty-two acres, more or less (252)</p> | |
| Two thousand three hundred ninety-four dollars | 2,394 |
| <p>ANDOVER NORTH SURPLUS, part of, being a tract of land in said surplus, bounded and described as follows: Beginning at the northwest corner of the town of Byron; thence south along the west line of said town of Byron 640 rods, more or less, to the northeast corner of lot numbered 45 in said surplus; thence west along the north line of lots 45, 46, 47 and 48 in said surplus to the northwest corner of lot 48; thence north 60 rods, more or less; thence west 272 rods, more or less, to the northeast corner of lot 30; thence west along the north line of lots 30, 31 and 32 to the northwest corner of lot 32; thence south on the west line of lots 32 and 24 to the north line of the town of Andover; thence west along the north line of the town of Andover to the southeast corner of land said to be owned by H. W. Dunn; thence northerly along the east lines of said Dunn's land, land said to be owned by Charles Chase, land said to be owned by John Gibbs and land said to be owned by Charles Chase 441 rods, more or less, to the northeast corner of said Chase's land; thence west along said Chase's land 400 rods, more or less; thence southerly along the west line of said Chase's land, said Gibbs' land, said Chase's land and said Dunn's land 448 rods, more or less, to the north line of Andover West Surplus; thence west on the north line of said Andover West Surplus 320 rods, more or less, to the east line of the town of Grafton; thence northerly along the east line of the town of Grafton to the southwest corner of the Public Lot that lies in the west part of said Andover North Surplus; thence easterly along the south line of the Public Lot 172 rods, more or less, to the southeast corner of said Public Lot; thence northerly along the east line of the Public Lot 320 rods, more or less, to the northeast corner of the Public Lot; thence easterly along the south line of land said to be owned by the Berlin Mills Co. 84 rods, more or less; thence northerly along the east line of land of the said Berlin Mills Co. 25 rods, more or less, to the Andover and Upton road; thence northerly along said road to the south line of C. Surplus; thence easterly along the south line of said C. Surplus and Township C to the point of beginning; excepting, however, from said description a lot of 81 acres said to be owned by Charles and George Smith, on the east side of the Moody brook; also excepting a lot of 136 acres, lying on the east side of the Andover and Upton road in the northwest part of said surplus, and said to be owned by Charles Chase, according to a survey and plan of said surplus made by E. McC. Macy in 1905. Said described land is reputed to be owned by the Umbagog Paper Co. and contains twelve thousand two hundred fourteen acres, more or less (12,214)</p> | |
| Ninety-one thousand six hundred five dollars | 91,605 |
| Total acreage of Andover North Surplus, 15,543. | |

OXFORD COUNTY WILD LANDS—Continued.

| Townships. | Valuation. |
|---|------------|
| ANDOVER WEST SURPLUS, part of, being the entire surplus with the exception of the north part of lots 1, 2 and 3 and the northeast part of lot 4 in the first range of lots in said surplus (known as the Stoddard Lots), according to a survey and plan of said surplus made by E. McC. Macy in 1905. Said described land, with the exception noted, is reputed to be owned by the Umbagog Paper Co. and contains six thousand two hundred fifty-two acres, more or less | (6,252) |
| Forty-six thousand eight hundred ninety dollars | 46,890 |
| ANDOVER WEST SURPLUS, part of, being the north part of lots 1, 2 and 3 and the northeast part of lot 4 in the first range of lots in said surplus, and known as the Stoddard Lots, according to a survey and plan of said surplus made by E. McC. Macy in 1905. Said described land is reputed to be owned by H. W. Dunn and contains one hundred sixty-four acres, more or less | (164) |
| One thousand two hundred thirty dollars | 1,230 |
| Total acreage of Andover West Surplus, 6,416. | |
| TOWNSHIP C, being the entire township, with the exception of a 160-acre lot in the northwest part of said township, according to a survey and plan of said township made by John Peabody in 1792. Said township, with the improvements thereon, and with the exception noted, is reputed to be owned by D. Pingree, et als, and contains, exclusive of Public Lot, twenty-six thousand six hundred ninety-one acres, more or less | (26,691) |
| Four hundred twenty-seven thousand fifty-six dollars | 427,056 |
| TOWNSHIP C, part of, being a lot of land in the northwest part of said township in section numbered 1, according to a survey and plan of said township made by John Peabody in 1792, bounded and described as follows: Beginning at the northeast corner of said section 1; thence southerly on the east line of said section 1 about 40 chains; thence westerly at right angles with said east line 40 chains, more or less; thence northerly parallel with said east line 40 chains, more or less, to the north line of said township; thence easterly on the north line of said township to the point of beginning, being the same lot and including all the rights and privileges as were conveyed by Josiah G. Abbott, et als, in a deed dated December 5, 1878, recorded in Oxford County Registry of Deeds, Book 181, Page 443. Said described land, with the dam and other improvements thereon, is reputed to be owned by the Union Water Power Company and contains one hundred sixty acres, more or less | (160) |
| One hundred twenty thousand dollars | 120,000 |
| Total acreage of T. C, 26,851. | |
| C SURPLUS, according to a survey and plan of said surplus made by F. G. Quincy in 1894. Said surplus with the improvements thereon is reputed to be owned by D. Pingree, et als, and contains, exclusive of Public Lot, ten thousand three hundred acres, more or less | (10,300) |
| One hundred sixty-four thousand eight hundred dollars | 164,800 |
| T. NO. 4, R. 1, W. B. K. P. (Richardsontown), being the entire township, with the exception of a 500-acre lot in the northwest part of said township, according to a survey and plan of said township made by J. W. Sewall in 1886. Said township with the improvements thereon, and with the exception noted, is reputed to be owned by Coe and Pingree and contains, exclusive of Public Lot, twenty-two thousand nine hundred eighty acres, more or less | (22,980) |
| Three hundred forty-four thousand seven hundred dollars | 344,700 |

OXFORD COUNTY WILD LANDS—Continued.

| Townships. | Valuation. |
|--|------------|
| <p>T. NO. 4, R. 1, W. B. K. P. (Richardsontown), part of, being a lot of land in the northwestern part of said township, bounded and described as follows: Beginning at a cedar tree, marked, standing on the north shore of Mooseluckmeguntic Lake; thence south 29° west 200 rods crossing said lake and point of land and "Trout Cove," so-called, to a cedar tree, marked, standing on the shore of said cove; thence north 61° west 360 rods to a point in Richardson Lake; thence north 52° east, 200 rods to a post, marked, on the east shore of said Richardson Lake; thence south 61° east, 410 rods to the point of beginning, being the same lot and including all the rights and privileges conveyed by Josiah G. Abbott et als in a deed dated December 5, 1878, recorded in Oxford County Registry of Deeds, Book 181, Page 443. Said described land, with the dam and other improvements thereon, is reputed to be owned by the Union Water Company and contains five hundred acres, more or less(500)</p> | |
| <p>One hundred forty thousand dollars</p> | 140,000 |
| <p>Total acreage of T. No. 4, R. 1, 23,480.</p> | |
| <p>T. NO. 4, R. 2, W. B. K. P. (Adamstown), according to a survey and plan of said township made and returned to the Land Office of the State of Maine by Ephraim Ballard, et al, in 1794. Said township with the improvements thereon is reputed to be owned by the Berlin Mills Co., et als, and contains, exclusive of Public Lot, twenty-two thousand eighty acres, more or less(22,030)</p> | |
| <p>Three hundred fifty-three thousand two hundred eighty dollars</p> | 853,280 |
| <p>T. NO. 4, R. 3, W. B. K. P. (Lower Cupsuptic), being the entire township with the exception of a strip 3 rods wide and 3½ miles long in the southeastern part of said township, according to a survey and plan of said township made by J. W. Sewall in 1860. Said township, with the improvements thereon and with the exception noted, is reputed to be owned by Coe and Pingree and contains, exclusive of Public Lot, twenty thousand nine hundred seventy-nine acres, more or less(20,979)</p> | |
| <p>Two hundred seventy-two thousand seven hundred twenty-seven dollars</p> | 272,727 |
| <p>T. NO. 4, R. 3, W. B. K. P. (Lower Cupsuptic), part of, being a strip of land 3 rods wide and about 3½ miles long, bounded and described as follows: Beginning at the town line between T. No. 3, R. 3, W. B. K. P., and said T. No. 4, R. 3, W. B. K. P., at a point where the easterly line of the right-of-way of the Rangeley Lakes & Megantic Railroad is intersected by said town line; thence westerly and southerly following the easterly line of said right-of-way to the southerly line of said T. No. 4, R. 3, W. B. K. P. Said described land, with the improvements attached thereunto, is reputed to be owned by the Oquosoc Light & Power Company and contains twenty-one acres, more or less(21)</p> | |
| <p>Three thousand five hundred dollars</p> | 3,500 |
| <p>Total acreage of T. No. 4, R. 3, 21,000.</p> | |
| <p>T. NO. 5, R. 3, W. B. K. P. (Parkertown), being the entire township, according to a survey and plan of said township made by Austin Carey in 1901. Said township is reputed to be owned by the Berlin Mills Co. and contains, exclusive of the Public Lot, twenty-two thousand seven hundred seventeen acres, more or less (22,717)</p> | |
| <p>Two hundred seventy-two thousand six hundred four dollars</p> | 272,604 |

OXFORD COUNTY WILD LANDS—Continued.

| Townships. | Valuation. |
|---|------------|
| T. NO. 4, R. 4, W. B. K. P. (Upper Cupsuptic), according to a survey and plan of said township made by Ephraim Ballard, et al, Said township is reputed to be owned by Coe & Pingree and contains, exclusive of Public Lot, twenty-five thousand nine hundred eighty-seven acres, more or less(25,987) | |
| Three hundred eleven thousand eight hundred forty-four dollars | 311,844 |
| T. NO. 5, R. 4, W. B. K. P. (Lynchtown), being the entire township with the exception of the Public Lot and the State Lot, so-called, said State Lot being numbered 2 of the lots set off by John M. Wilson, et als, Commissioners appointed by the Supreme Judicial Court for Oxford County in 1849. Said township, with the exceptions noted, is reputed to be owned by the Berlin Mills Co. and contains twenty-three thousand one hundred fifty-six acres, more or less(23,156) | |
| Two hundred nineteen thousand nine hundred eighty-two dollars | 219,982 |
| T. NO. 5, R. 4, W. B. K. P. (Lynchtown), part of, being the State lot, so-called, being lot number 2 of the lots set off by John M. Wilson, et als, Commissioners appointed by the Supreme Judicial Court for Oxford County, in 1849, according to a survey and plan of said lot recorded in the Oxford County Registry of Deeds. Said lot is reputed to be owned by Coe & Pingree and contains three hundred twenty acres, more or less(320) | |
| Three thousand forty dollars | 3,040 |
| Total acreage of T. No. 5, R. 4, W. B. K. P., 23,476. | |
| T. NO. 4, R. 5, W. B. K. P. (Oxbow). Said township with the improvements thereon is reputed to be owned by the American Realty Co., et als, and contains, exclusive of Public Lot, nineteen thousand eight hundred forty-eight acres, more or less(19,848) | |
| One hundred twenty-nine thousand twelve dollars | 129,012 |
| T. NO. 5, R. 5, W. B. K. P. (Parmachenee), according to a survey and plan of said township made by Ephraim Ballard, et al, in 1794. Said township is reputed to be owned by the Berlin Mills Co. and contains, exclusive of Public Lot, twenty-one thousand five hundred ninety-nine acres, more or less(21,599) | |
| Two hundred thirty-seven thousand five hundred eighty-nine dollars..... | 237,589 |
| T. NO. 4, R. 6, W. B. K. P. (Bowmantown). Said township is reputed to be owned by the American Realty Co., et als, and contains, exclusive of Public Lot, twenty-four thousand acres, more or less(24,000) | |
| One hundred thirty-two thousand dollars | 132,000 |

OXFORD COUNTY WILD LANDS—Concluded.

| Townships. | Valuation. |
|---|-------------|
| <p>BATCHELDER'S GRANT, part of, being a farm lot in the northern part of said Grant, according to a survey and plan of said Grant made by A. E. Hoxie of the Forest Service, Department of Agriculture, in 1916, bounded as follows: Beginning at a point on the easterly side of the public highway and near the intersection of Evans Brook and said highway, designated as station 1; thence south $71^{\circ}-37'$ east 11.27 chains to station 2; thence south $59^{\circ}-57'$ east 38.82 chains to station 3; thence south $24^{\circ}-52'$ east 38.39 chains to station 4; thence south $65^{\circ}-24'$ west 16.05 chains to station 5; thence north $63^{\circ}-13'$ west 33.38 chains to station 6; thence south $33^{\circ}-42'$ west 3.38 chains to station 7; thence north $45^{\circ}-57'$ west 36.05 chains to station 8 near the center of Wild River, so-called; thence north $43^{\circ}-17'$ east 12.40 chains to station 9; thence north $26^{\circ}-25'$ east 7.72 chains to station 10; thence south $56^{\circ}-07'$ east 4.23 chains to station 11; thence north $33^{\circ}-53'$ east 1.87 chains to station 12; thence north $56^{\circ}-07'$ west 4.46 chains to station 13; thence north $26^{\circ}-25'$ east 7.82 chains to station 1, the point of beginning. Said described land with the buildings thereon is reputed to be owned by the estate of D. R. Hastings, et als, and contains three hundred acres, more or less(300)</p> | |
| <p>Three thousand dollars</p> | 3,000 |
| <p>Total acreage of Oxford County, 388,463.</p> | |
| <p>Five million forty-nine thousand three hundred fifty dollars</p> | \$5,049,350 |

OXFORD COUNTY PUBLIC LANDS

| Townships. | No. acres. | Value of Timber and Grass. | |
|--|------------|---|--------------|
| C | 960 | Fourteen thousand four hundred dollars | \$14,400 |
| C Surplus | 640 | Nine thousand six hundred dollars | 9,600 |
| No. 4, R. 1, W. B. K. P. | 960 | Thirteen thousand four hundred forty dollars | 13,440 |
| No. 4, R. 2, W. B. K. P. | 960 | Fourteen thousand four hundred dollars | 14,400 |
| No. 4, R. 3, W. B. K. P. | 960 | Eleven thousand five hundred twenty dollars | 11,520 |
| No. 5, R. 3, W. B. K. P. | 960 | Ten thousand five hundred sixty dollars | 10,560 |
| No. 4, R. 4, W. B. K. P. | 1,280 | Fourteen thousand eighty dollars... | 14,080 |
| No. 5, R. 4, W. B. K. P. | 960 | Eight thousand one hundred sixty dollars | 8,160 |
| No. 4, R. 5, W. B. K. P. | 960 | Five thousand two hundred eighty dollars | 5,280 |
| No. 5, R. 5, W. B. K. P. | 644 | Six thousand four hundred forty dollars | 6,440 |
| No. 4, R. 6, W. B. K. P. | 922 | Four thousand one hundred forty-nine dollars | 4,149 |
| Total | 10,206 | One hundred twelve thousand twenty-nine dollars | \$112,029 |
| Total of timber and grass on public lots | | | \$112,029 |
| Total of wild lands | | | 5,049,350 |
| Total of estates | | | 23,675,197 |
| | | | \$28,836,576 |

PENOBSCOT COUNTY

| Towns. | Polls. | Estates. | |
|----------------------|--------|--|------------|
| Alton | 65 | One hundred twenty-one thousand seven hundred sixty-eight dollars | \$121,768 |
| Argyle | 51 | Ninety-one thousand nine hundred ten dollars | 91,910 |
| Bangor | 7,384 | Twenty-seven million seven hundred forty-six thousand four hundred twenty-four dollars | 27,746,424 |
| Bradford | 228 | Three hundred fifty-one thousand three hundred ninety-seven dollars | 351,397 |
| Bradley | 180 | Three hundred eighteen thousand nine hundred eight dollars | 318,908 |
| Brewer | 1,824 | Four million one hundred forty-six thousand one hundred fifteen dollars | 4,146,115 |
| Burlington | 109 | Two hundred eleven thousand five hundred three dollars | 211,503 |
| Carmel | 261 | Four hundred forty-one thousand seven hundred seventy-six dollars | 441,776 |
| Carroll | 116 | One hundred eighty-seven thousand four hundred eighty-one dollars | 187,481 |
| Charleston | 237 | Four hundred thirty-eight thousand one hundred fourteen dollars | 438,114 |
| Chester | 70 | One hundred ten thousand two dollars | 110,002 |
| Clifton | 52 | Ninety-five thousand five hundred fifty-nine dollars | 95,559 |
| Corinna | 398 | Nine hundred six thousand eight hundred sixty dollars | 906,860 |
| Corinth | 299 | Five hundred eighty thousand six hundred thirty-nine dollars | 580,639 |
| Dexter | 1,229 | Two million four hundred fourteen thousand seven hundred seventeen dollars | 2,414,717 |
| Dixmont | 176 | Two hundred seventy-eight thousand six hundred eighty-seven dollars | 278,687 |
| East Millinocket ... | 424 | One million four hundred ninety-six thousand one hundred fifty-four dollars | 1,496,154 |
| Eddington | 170 | Two hundred fifty-four thousand eight hundred four dollars | 254,804 |
| Edinburg | 10 | Sixty-nine thousand seven hundred twelve dollars | 69,712 |
| Enfield | 803 | Four hundred seventy-one thousand two hundred four dollars | 471,204 |
| Etna | 121 | One hundred eighty-seven thousand nine hundred two dollars | 187,902 |
| Exeter | 244 | Three hundred eighty-four thousand six hundred forty-two dollars | 384,642 |
| Garland | 228 | Three hundred sixty-four thousand one hundred thirty-six dollars | 364,136 |
| Glenburn | 101 | Two hundred eleven thousand four hundred sixteen dollars | 211,416 |

PENOBSCOT COUNTY—Continued.

| Towns. | Polls. | Estates. | |
|--------------------|--------|---|-----------|
| Greenbush | 114 | One hundred forty-six thousand seven hundred ninety-seven dollars | 146,797 |
| Greenfield | 45 | Eighty-one thousand one hundred seventy-one dollars | 81,171 |
| Hampden | 572 | Seven hundred ninety-nine thousand six hundred twenty-one dollars | 799,621 |
| Hermon | 350 | Five hundred forty-two thousand eight hundred seventy-three dollars | 542,878 |
| Holden | 146 | Two hundred six thousand twelve dollars | 206,012 |
| Howland | 306 | Eight hundred one thousand seven hundred seventy-two dollars | 801,772 |
| Hudson | 115 | One hundred seventy-five thousand two hundred sixty-three dollars | 175,263 |
| Kenduskeag | 134 | Two hundred seven thousand five hundred forty-three dollars | 207,543 |
| Kingman | 186 | Two hundred fifty-two thousand three hundred fifty-five dollars | 252,855 |
| Lagrange | 144 | Three hundred eighty-three thousand five hundred ninety-three dollars | 383,593 |
| Lee | 181 | Two hundred twenty-nine thousand three hundred thirty-three dollars | 229,333 |
| Levant | 178 | Three hundred four thousand one hundred seventy-nine dollars | 304,179 |
| Lincoln | 759 | One million three hundred fifteen thousand four hundred three dollars | 1,315,403 |
| Lowell | 52 | One hundred twenty-three thousand twenty-one dollars | 123,021 |
| Mattawamkeag | 157 | Four hundred twenty-three thousand four hundred twelve dollars | 423,412 |
| Maxfield | 20 | Sixty-eight thousand eight hundred eighty-four dollars | 68,884 |
| Medway | 98 | Two hundred eight thousand five hundred ninety-six dollars | 208,596 |
| Milford | 341 | Eight hundred sixty-six thousand seven hundred fifty-eight dollars | 866,758 |
| Millinocket | 1,473 | Four million two hundred twenty-four thousand ninety-three dollars | 4,224,093 |
| Mount Chase | 73 | One hundred seventy-four thousand one hundred thirty-seven dollars | 174,137 |
| Newburgh | 169 | Three hundred nine thousand six hundred eighty-nine dollars | 309,689 |
| Newport | 525 | One million three hundred eleven thousand six hundred ninety-one dollars | 1,311,691 |
| Old Town | 2,003 | Four million six hundred thirty-six thousand three hundred ninety-seven dollars | 4,636,397 |
| Orono | 1,015 | Two million four hundred seventy-six thousand nine hundred sixty-nine dollars | 2,476,969 |

STATE ASSESSORS' REPORT.

PENOBSCOT COUNTY—Concluded.

| Towns. | Polls. | Estates. | |
|--------------------|--------|---|--------------|
| Orrington | 327 | Six hundred seventy-three thousand two hundred eighty-eight dollars | 673,288 |
| Passadumkeag | 97 | Two hundred seventy-one thousand seven hundred sixty-nine dollars | 271,769 |
| Patten | 455 | Nine hundred one thousand four hundred eighty dollars | 901,480 |
| Plymouth | 167 | Two hundred fifty-five thousand nine hundred dred thirty-three dollars | 255,938 |
| Prentiss | 101 | Two hundred three thousand four hundred sixty-nine dollars | 203,469 |
| Springfield | 122 | One hundred ninety-nine thousand seven hundred seventy-five dollars | 199,775 |
| Stetson | 135 | Two hundred thirty-seven thousand one hundred ninety-two dollars | 237,192 |
| Veazie | 141 | Four hundred sixty thousand twenty-eight dollars | 460,028 |
| Winn | 177 | Three hundred seventy thousand two hundred thirty-one dollars | 370,231 |
| Woodville | 25 | One hundred six thousand three hundred fifty-three dollars | 106,353 |
| Total | 25,178 | Sixty-five million eight hundred thirty thousand nine hundred ten dollars | \$65,830,910 |

PENOBSCOT COUNTY WILD LANDS.

| Townships. | Valuation. |
|--|------------|
| DREW PLANTATION (formerly T. No. 7, R. 4, N. B. P. P.), according to a survey and plan of said plantation made by Charles D. Bryant in 1852. Said plantation contains, exclusive of Public Lot, twenty-four thousand forty-seven acres, more or less. (24,047) | |
| One hundred sixty-eight thousand three hundred twenty-nine dollars | \$168,329 |
| GRAND FALLS PLANTATION (formerly T. No. 2, North Division), (containing twenty-two thousand eighty acres, more or less. (22,080) | |
| One hundred ten thousand four hundred dollars | 110,400 |
| LAKEVILLE PLANTATION (formerly T. No. 4, R. 1, N. B. P. P.), containing thirty-seven thousand acres, more or less (37,000) | |
| One hundred eighty-five thousand dollars | 185,000 |
| SEBOEIS PLANTATION (formerly T. No. 3, R. 8, N. W. P.), containing twenty-four thousand seven hundred sixty-five acres, more or less (24,765) | |
| One hundred thirty-six thousand two hundred eight dollars | 136,208 |
| STACYVILLE PLANTATION (formerly T. No. 3, R. 6, W. E. L. S.), containing twenty-one thousand acres, more or less (21,000) | |
| One hundred eighty-nine thousand dollars | 189,000 |
| WEBSTER PLANTATION (formerly T. No. 6, R. 3, N. B. P. P.), containing twenty-one thousand acres, more or less (21,000) | |
| Seventy-three thousand five hundred dollars | 73,500 |
| T. NO. 3, R. 1, N. B. P. P., being the entire township as shown by the survey of D. Barker, made in 1859, exclusive of two farms, known as the Cobb farm and the Mallett farm, respectively, in the east part of said township. Said township, with the exceptions noted, is reputed to be owned by the Passadumkeag Timberland Co. and contains, exclusive of Public Lot, twenty-four thousand nine hundred eighty acres, more or less (24,980) | |
| One hundred forty-nine thousand eight hundred eighty dollars | 149,880 |
| T. NO. 3, R. 1, N. B. P. P., part of, being the north half of the Cobb farm, so-called, in the northeast part of said township, bounded on the north by the town of Lee; on the east by land said to be owned by the Passadumkeag Timberland Co.; on the south by land said to be owned by Walter L. Emery; on the west by land said to be owned by J. I. Mallett. Said described land is reputed to be owned by Vinal L. Cobb and contains one hundred acres, more or less. (100) | |
| Six hundred dollars | 600 |
| T. NO. 3, R. 1, N. B. P. P., part of, being the south half of the Cobb farm, so-called, in the northeast part of said township, bounded on the north by land said to be owned by Vinal L. Cobb; on the east and south by land said to be owned by the Passadumkeag Timberland Co.; on the west by land said to be owned by J. I. Mallett. Said described land is reputed to be owned by Walter L. Emery and contains one hundred acres, more or less (100) | |
| Six hundred dollars | 600 |

PENOBSCOT COUNTY WILD LANDS—Continued.

| Townships. | Valuation. |
|---|------------|
| T. NO. 3, R. 1, N. B. P. P., part of, being the Mallett farm, so-called, in the northeast part of said township, bounded on the north by the town of Lee; on the east by land said to be owned by Vinal L. Cobb; on the south and west by No. 3 Pond. For further reference see Penobscot County Registry of Deeds, volume 531, page 444. Said described land is reputed to be owned by J. I. Mallett and contains two hundred acres, more or less | (200) |
| One thousand two hundred dollars | 1,200 |
| Total acreage of T. No. 3, R. 1, N. B. P. P., 25,380. | |
| T. NO. 5, R. 1, N. B. P. P., part of, being the entire township, with the exception of 10 acres on the west shore of Junior Lake, said to be owned by Luther W. Puffer, and an island containing 1 acre situated in the west part of Junior Lake, said to be owned by Louis W. Eaton, according to a survey and plan made and returned to the Land Office of the State of Maine by Lore Alfred in 1846. Said township is reputed to be owned by Allagash Land Company and contains exclusive of Public Lots and the exceptions noted, eleven thousand nine acres, more or less | (11,009) |
| Forty-four thousand thirty-six dollars | 44,036 |
| T. NO. 5, R. 1, N. B. P. P., part of, being an island lying in Junior Lake, in the northwest part of said township. Said described land is reputed to be owned by Louis W. Eaton and contains one acre, more or less | (1) |
| Twenty-five dollars | 25 |
| T. NO. 5, R. 1, N. B. P. P., part of, being a tract of land in the southwest part of said township, bounded and described as follows: Beginning at a marked hemlock stub on the easterly line of Lakeville Plantation on the flowage line of Horseshoe stream; thence running northerly on the east line of said Lakeville Plantation 1,100 feet to a cedar stake; thence running southerly 85° east 425 feet to a marked hemlock tree on the shore of Junior Lake; thence running southerly by the shore of said Junior Lake to a marked pine tree near Horseshoe stream; thence southerly and westerly by said flowage line to the point of beginning. Said described land, with the buildings thereon, is reputed to be owned by Luther W. Puffer and contains ten acres, more or less | (10) |
| Three hundred dollars | 300 |
| Total acreage of T. No. 5, R. 1, N. B. P. P., 11,020. | |
| T. NO. 1, R. 7, N. W. P. (Mattamiscontis), part of, being a tract of land bounded and described as follows: On the north by the south lines of T. No. 2, R. 8, N. W. P., and T. No. 3, R. 8, N. W. P.; on the west by the east line of the town of Maxfield; on the south by the north line of the town of Howland; on the east by the west line of the river lots in said township; also river lots Nos. 24, 25, 26, 30, 31, 32, 33, 34, 36, 37, 38, 39, 40, 41 and 42 in said township. Said described land is reputed to be owned by the estates of Sprague and James Adams and contains six thousand four hundred seventy-nine acres, more or less | (6,479) |
| Thirty-two thousand three hundred ninety-five dollars | 32,395 |
| T. NO. 1, R. 7, N. W. P. (Mattamiscontis), part of, being river lots Nos. 27, 28 and 29 in said township. Said described land is reputed to be owned by I. M. Pierce and contains three hundred forty acres, more or less | (340) |
| One thousand seven hundred dollars | 1,700 |

PENOBSCOT COUNTY WILD LANDS—Continued.

| Townships. | Valuation. |
|---|------------|
| T. NO. 1, R. 7, N. W. P. (Mattamiscotis), part of, being river lots Nos. 35, 45, 46, 49, 51, 54, 55 and the northerly part of lot 53 in said township. Said described land is reputed to be owned by W. D. Scanlon and contains seven hundred sixty acres, more or less(760) | |
| Three thousand eight hundred dollars | 3,800 |
| T. NO. 1, R. 7, N. W. P. (Mattamiscotis), part of, being river lots Nos. 48 and 50. Said described land is reputed to be owned by H. J. Sawyer and contains one hundred ninety-six acres, more or less (196) | |
| Nine hundred eighty dollars | 980 |
| T. NO. 1, R. 7, N. W. P. (Mattamiscotis), part of, being river lots Nos. 43, 44, 52 and the southerly part of lot 53 in said township. Said described land is reputed to be owned by H. C. Roberts and contains three hundred sixty-six acres, more or less(366) | |
| One thousand eight hundred thirty dollars | 1,830 |
| T. NO. 1, R. 7, N. W. P. (Mattamiscotis), part of, being river lot No. 47 in said township. Said described land is reputed to be owned by George Fall and contains ninety-seven acres, more or less (97) | |
| Four hundred eighty-five dollars | 485 |
| Total acreage of T. No. 1, R. 7, N. W. P., 8,238. | |
| T. NO. 2, R. 8, N. W. P., being the entire township, according to a survey and plan of said township made by James Sewall. Said township is reputed to be owned by Pierce & Townsend and contains, exclusive of Public Lot, twenty-five thousand eight hundred thirty acres, more or less(25,830) | |
| One hundred twenty-nine thousand one hundred fifty dollars | 129,150 |
| T. NO. 2, R. 9, N. W. P., part of, being a tract of land in the northern part of said township, bounded and described as follows: Beginning at the northeast corner of T. No. 3, R. 9, N. W. P.; thence south along the east line of said T. No. 3, R. 9, N. W. P., one mile, more or less, to the Ware tract, so-called; thence east along the north line of the Ware tract and land said to be owned by the Dead River Timberland Co., et al, 1,087 rods, more or less, to the northeast corner of said Dead River Timberland Co., et al; thence south along the east line of said Dead River Timberland Co., et al, two miles, more or less, to the north line of the Public Lots; thence east along the north line of said Public Lots 480 rods, more or less, to the northeast corner of said Public Lots; thence south along the east line of the Public Lots one mile, more or less; thence east to the west line of Woodville; thence north along the west line of Woodville to the south line of Medway; thence west along the south line of Medway and T. A. R. 7, W. E. L. S., to the point of beginning, according to a survey and plan of said township made by J. L. Chapman in 1912. Said described land is reputed to be owned by Anna H. Pierce and contains twelve thousand four hundred thirteen acres, more or less(12,413) | |
| Eighty-six thousand eight hundred ninety-one dollars | 86,891 |

PENOBSCOT COUNTY WILD LANDS—Continued.

| Townships. | Valuation. |
|---|------------|
| <p>T. NO. 2, R. 9, N. W. P., part of, being a tract of land in the north part of said township bounded and described as follows: Beginning at the northwest corner of the Public Lot; thence west along the north line of land of Fred M. Weymouth, et al. 320 rods to the east line of the "Ware Tract," so-called; thence north along the east line of said "Ware Tract" two miles, more or less, to land said to be owned by Anna H. Pierce; thence east along the line of said Pierce's land one mile; thence south along the line of said Pierce's land two miles, more or less, to the point of beginning, according to a survey and plan of said township made by J. L. Chapman in 1912. Said described land is reputed to be owned by the estate of John P. Webber and contains one thousand three hundred forty-five acres, more or less(1,345)</p> | |
| <p>Eight thousand seventy dollars</p> | 8,070 |
| <p>T. NO. 2, R. 9, N. W. P., part of, being a tract of land in the west part of said township, bounded and described as follows: Beginning at the southeast corner of T. No. 3, R. 9, N. W. P.; thence north along the east line of said T. No. 3, R. 9, N. W. P. six miles, more or less, to land said to be owned by Anna H. Pierce; thence east along the south line of said land of Anna H. Pierce 767 rods to land said to be owned by the estate of John P. Webber; thence south along the west line of said Webber's land and land said to be owned by Fred M. Weymouth, et al. six miles, more or less, to the north line of T. No. 2, R. 8, N. W. P.; thence west along the north line of said T. No. 2, R. 8, N. W. P., 790 rods to the point of beginning, according to a survey and plan of said township made by J. L. Chapman in 1912. Said described land, known as the "Ware Tract," is reputed to be owned by the Dead River Timberland Co., et al, and contains ten thousand four hundred sixty acres, more or less</p> | |
| <p>Seventy-three thousand two hundred twenty dollars</p> | 73,220 |
| <p>T. NO. 2, R. 9, N. W. P., part of, being a tract of land in the southeast part of said township, bounded and described as follows: Beginning on the south line of said township and on the east line of the "Ware Tract," so-called, 790 rods east of the southwest corner of said township; thence north along the east line of the "Ware Tract," so-called, four miles, more or less, to the south line of land said to be owned by the estate of John P. Webber; thence east along said south line 320 rods to the west line of the Public Lots; thence south along said west line 320 rods to the south line of the Public Lots; thence east along the said south line of Public Lots 480 rods and thence in the same direction to the west line of the town of Woodville; thence south along the west line of the town of Woodville to the north line of the town of Chester; thence west along the north line of Chester and T. No. 2, R. 8, N. W. P., to the point of beginning; excepting from said description two farm lots of 50 acres and 160 acres, respectively, situated in the southeast corner of said township, according to a survey and plan of said township made by J. L. Chapman in 1912. Said described land is reputed to be owned by Fred M. Weymouth, et al, and contains eleven thousand sixty-eight acres, more or less</p> | |
| <p>Seventy-seven thousand four hundred seventy-six dollars</p> | 77,476 |
| <p>T. NO. 2, R. 9, N. W. P., part of, being a farm lot in the southeast corner of said township, bounded and described as follows: Beginning at the southwest corner of the town of Woodville; thence west along the north line of the town of Chester 80 rods, more or less; thence north 100 rods, more or less, to the south line of land said to be owned by Mrs. Druzilla Reed; thence east along the said south line 80 rods, more or less, to the west line of the town of Woodville; thence south along said west line 100 rods, more or less, to the point of beginning, according to a survey and plan of said township made by J. L. Chapman in 1912. Said farm lot is reputed to be owned by Melvin Ireland and contains fifty acres, more or less</p> | |
| <p>Five hundred dollars</p> | 500 |

PENOBSCOT COUNTY WILD LANDS—Continued.

| Townships. | Valuation. |
|--|------------|
| T. NO. 2, R. 9, N. W. P., part of, being a farm lot in the southeast part of said township, bounded and described as follows: Beginning on the west line of the town of Woodville at the northeast corner of land said to be owned by Melvin Ireland; thence west along the north line of said Ireland's land 80 rods, more or less, and continuing in the same direction 80 rods, more or less, to a corner; thence north 100 rods, more or less, to a corner; thence east 160 rods, more or less, to the west line of the town of Woodville; thence south along said west line 100 rods, more or less, to the point of beginning, according to a survey and plan of said township made by J. L. Chapman in 1912. Said farm lot is reputed to be owned by Mrs. Druzilla Reed and contains one hundred acres, more or less | (100) |
| One thousand dollars | 1,000 |
| Total acreage of T. No. 2, R. 9, N. W. P., 35,436. | |
| T. NO. 3, R. 9, N. W. P., part of (easterly division), being that part of said township that was set off by order of the Supreme Judicial Court for Penobscot County to Newell Ware, et als, according to a survey and plan of said township made by J. L. Chapman in 1912. Said easterly division is reputed to be owned by the Dead River Timberland Co., et al, and contains ten thousand six hundred thirty-three acres, more or less | (10,613) |
| Fifty-three thousand sixty-five dollars | 53,065 |
| T. NO. 3, R. 9, N. W. P., part of (middle division), being that part of said township that was set off by order of the Supreme Judicial Court for Penobscot County to James Hunnewell, according to a survey and plan of said township made by J. L. Chapman in 1912. Said middle division is reputed to be owned by the estate of Sprague Adams, et als, and contains ten thousand five hundred sixty-seven acres, more or less | (10,567) |
| Fifty-two thousand eight hundred thirty-five dollars | 52,835 |
| T. NO. 3, R. 9, N. W. P., part of (westerly division), being that part of said township that was set off by order of the Supreme Judicial Court for Penobscot County to Fiske, et als, according to a survey and plan of said township made by J. L. Chapman in 1912. Said westerly division is reputed to be owned by James W. Cassidy Trustee, et als, and contains fourteen thousand six hundred thirty-three acres, more or less | (14,633) |
| Seventy-three thousand one hundred sixty-five dollars | 73,165 |
| Total acreage of T. No. 3, R. 9, N. W. P., 35,813. | |
| T. NO. 1, R. 6, W. E. L. S., part of, being the entire township, according to a survey and plan of said township made and returned to the Land Office of the State of Maine by Lore Alfred, et als, in 1846, not, however, including in said description a section of about one square mile in the southwest part of said township, said to be owned by Charles J. Hathaway. Said township, exclusive of the section noted and the Public Lot, is reputed to be owned by the American Realty Co., et als, and contains twenty-four thousand ninety-four acres, more or less | (24,094) |
| One hundred eight thousand four hundred twenty-three dollars | 108,423 |

PENOBSCOT COUNTY WILD LANDS—Continued.

| Townships. | Valuation. |
|--|------------|
| T. NO. 1, R. 6, W. E. L. S., part of, being a tract of land in the southwest part of said township, bounded and described as follows: On the north and east by land said to be owned by the American Realty Co., et als; on the south by the north line of Medway; on the west by the east line of T. No. 1, R. 7, W. E. L. S. Said described land is reputed to be owned by Charles J. Hathaway and contains six hundred forty acres, more or less(640) | |
| Two thousand eight hundred eighty dollars | 2,880 |
| Total acreage of T. No. 1, R. 6, W. E. L. S., 24,734. | |
| T. NO. 2, R. 6, W. E. L. S. (Herseytown), being the entire township, with the exception of lots 12, 36, 108, 119, 120 and 132 and a farm lot of 100 acres. Said township, with the exceptions noted, is reputed to be owned by the Summit Lumber Co. and contains twenty-three thousand six hundred seventy-five acres, more or less(23,675) | |
| One hundred eighty-nine thousand four hundred dollars | 189,400 |
| T. NO. 2, R. 6, W. E. L. S. (Herseytown), part of, being lot 12 in said township. Said lot is reputed to be owned by Martin Brennan and contains two hundred seventy acres, more or less(270) | |
| Two thousand one hundred sixty dollars | 2,160 |
| T. NO. 2, R. 6, W. E. L. S. (Herseytown), part of, being lot 36 in said township. Said lot is reputed to be owned by T. Cummings and contains one hundred fifty-four acres, more or less(154) | |
| One thousand two hundred thirty-two dollars | 1,232 |
| T. NO. 2, R. 6, W. E. L. S. (Herseytown), part of, being lots 108, 120 and 132 in said township. Said lots are reputed to be owned by James F. Spellman and contain four hundred eighty-three acres, more or less(483) | |
| Three thousand eight hundred sixty-four dollars | 3,864 |
| T. NO. 2, R. 6, W. E. L. S. (Herseytown), part of, being lot 119 in said township. Said lot is reputed to be owned by H. Gantnier and contains one hundred sixty-one acres, more or less(161) | |
| One thousand two hundred eighty-eight dollars | 1,288 |
| T. NO. 2, R. 6, W. E. L. S. (Herseytown), part of, being a farm lot located on the Medway Road in the northwestern part of said town. Said lot, with the buildings thereon, is reputed to be owned by H. Gerald, et als, and contains one hundred acres, more or less(100) | |
| Eight hundred dollars | 800 |
| Total acreage of T. No. 2, R. 6, W. E. L. S., 24,843. | |
| T. NO. 6, R. 6, W. E. L. S., part of, being the west half and the northeast quarter of said township, excepting a 1,388-acre strip across the south part of the northeast quarter and a 10-acre lot in the southwest corner said to be owned by Ted Crommett, according to a survey and plan of said township made by R. M. Nason in 1894. Said described land is reputed to be owned by the Orono Pulp and Paper Co. and contains, exclusive of Public Lot, fifteen thousand three hundred twenty acres, more or less(15,320) | |
| Ninety-nine thousand five hundred eighty dollars | 99,580 |

PENOBSCOT COUNTY WILD LANDS—Continued.

| Townships. | Valuation. |
|--|------------|
| T. NO. 6, R. 6, W. E. L. S., part of, being a lot of land in the southwest corner of said township, bounded and described as follows: Beginning at the southwest corner of said township; thence east 40 rods; thence north 40 rods; thence west 40 rods; thence south 40 rods to the place of beginning. Said land is reputed to be owned by Ted Crommett and contains ten acres, more or less(10) | |
| One hundred dollars | 100 |
| T. NO. 6, R. 6, W. E. L. S., part of, being the southeast quarter of said township and a strip off the south part of the northeast quarter containing 1,388 acres, not including a two acre lot on the shore of Pleasant Lake in the southeast quarter of said township, according to a survey and plan of said township made by R. M. Nason in 1894. Said described land is reputed to be owned by the Eastern Land Co. and contains, exclusive of Public Lot, six thousand eight hundred ninety-six acres, more or less(6,896) | |
| Forty-four thousand eight hundred twenty-four dollars | 44,824 |
| T. NO. 6, R. 6, W. E. L. S., part of, being a lot of land in the southeast quarter of said township, bounded as follows: Beginning at a large rock marked with the letter "L," on the shore of Pleasant Lake, so-called; thence westerly along the northern shore of said lake 15 rods; thence north 14 rods; thence east 23 rods; thence south 14 rods to the north shore of said lake; thence west along the shore of said lake 8 rods to the point of beginning. Said lot is reputed to be owned by Ansel L. Lumbert and contains two acres, more or less | |
| One thousand dollars | 1,000 |
| Total acreage of T. No. 6, R. 6, W. E. L. S., 22,228. | |
| T. NO. 7, R. 6, W. E. L. S., according to a survey and plan of said township made and returned to the Land Office of the State of Maine by Joseph L. Kelsey, et al, in 1832. Said township is reputed to be owned by F. A. Powers, et als, and contains, exclusive of Public Lot, twenty-two thousand one hundred fifteen acres, more or less | |
| One hundred eighty-seven thousand nine hundred seventy-eight dollars.. | 187,978 |
| T. NO. 8, R. 6, W. E. L. S., part of, being the north half of said township, according to a survey and plan made and returned to the Land Office of the State of Maine by Joseph C. Norris in 1826. Said north half is reputed to be owned by the E. G. Dunn estate, et als, and contains, exclusive of Public Lot, eleven thousand forty acres, more or less | |
| Sixty-six thousand two hundred forty dollars | 66,240 |
| T. NO. 8, R. 6, W. E. L. S., part of, being the south half of said township, according to a survey and plan of said township made and returned to the Land Office of the State of Maine by Joseph C. Norris in 1826. Said south half is reputed to be owned by Dr. T. U. Coe, et als, and contains, exclusive of Public Lot, eleven thousand forty acres, more or less | |
| Seventy-seven thousand two hundred eighty dollars | 77,280 |
| Total acreage of T. No. 8, R. 6, W. E. L. S., 22,080. | |

PENOBSCOT COUNTY WILD LANDS—Continued.

| Townships. | Valuation. |
|--|------------|
| T. A. R. 7, W. E. L. S., part of, being a tract of land in the east half of said township, bounded and described as follows: Commencing at the southeast corner of said township at a birch post; thence on the east line of said township north 19 degrees 30 minutes east three miles and eight rods, more or less, to the south line of the town of East Millinocket; thence along the south line of East Millinocket to the southwest corner of said town of East Millinocket; thence south 18 degrees west five miles and eight rods, more or less, to a cedar post on the south line of said township; thence on said south line 84 degrees east to the point of beginning, excepting all of lot 9. Said described land, with that part of Dam attached thereto, with the exception noted, is reputed to be owned by the Great Northern Paper Co. and contains, exclusive of Public Lot, five thousand five hundred twenty acres, more or less. (5,520) | |
| Thirty-three thousand one hundred twenty dollars | 33,120 |
| T. A. R. 7, W. E. L. S., part of, being part of lot 9 in the east part of said township as described in the deed of James F. Kimball to Freeman W. Powers, et als, and recorded in the Penobscot County Registry of Deeds, volume 758, page 237. Said lot being delineated on a plan of said township made from a survey by John C. Hutchinson and Joseph Lobley in 1900. Said part of lot 9 here described is reputed to be owned by John A. Powers and contains three hundred eighty-seven acres, more or less (387) | |
| Two thousand seven hundred nine dollars | 2,769 |
| T. A. R. 7, W. E. L. S. part of, being a parcel of land in the east part of lot 9, said lot being described in a deed conveying same, and recorded in the Penobscot County Registry of Deeds, volume 688, page 385, to which reference is hereby made for a more complete description. Said lot is reputed to be owned by Charles T. Powers, et al, and contains ten acres, more or less (10) | |
| Seventy dollars | 70 |
| T. A. R. 7, W. E. L. S., part of, being a parcel of land in the southwest corner of lot 9 in said township. For further description reference is made to Penobscot County Registry of Deeds, volume 758, page 208. Said described land is reputed to be owned by F. A. Gilbert and contains one hundred forty-five acres, more or less (145) | |
| One thousand fifteen dollars | 1,015 |
| T. A. R. 7, W. E. L. S., part of, being a parcel of land in the northwest corner of lot 9 in said township, bounded as follows: On the north by the west branch of the Penobscot River; on the east and south by land said to be owned by John A. Powers; on the west by the west line of lot 9. Said described land with that part of Dam attached thereto is reputed to be owned by the Great Northern Paper Co. and contains forty-eight acres, more or less (48) | |
| Three thousand five hundred dollars | 3,500 |

PENOBSCOT COUNTY WILD LANDS—Continued.

| Townships. | Valuation. |
|---|------------|
| <p>T. A. R. 7, W. E. L. S., part of, being a tract of land in the west part of said township, bounded and described as follows: Beginning at a cedar stake at the northwest corner of the town of East Millinocket; thence along the north line of said township north 71 degrees west 1,094 rods to the northwest corner of said township; thence south 4 degrees west 1,313 rods along the line between said township A, R. 7, and T. No. 3, Indian Purchase; thence south 86 degrees east 531 rods along the line between said township A, R. 7, and Hopkins Academy Grant; thence south 18 degrees, 30 minutes west three miles, 153 rods along the line between said township A, R. 7, and Hopkins Academy Grant; thence north 86 degrees west three miles, 59 rods on the line between said township A, R. 7, and Hopkins Academy Grant; thence south 19 degrees west 159 rods to the southwest corner of said township; thence south 84 degrees east along the south line of said township A, R. 7, to the division line as run between the east and west part of said township by John C. Hutchinson and Joseph Lobley, in 1900; thence along said division line north 18 degrees east 7 miles, 115 rods to the point of beginning, excepting from said description the Rice farm, so-called, of 70 acres, on the west branch of the Penobscot River, and the Eugenia Powers lot, so-called, of 100 acres. Said described land, with the exceptions noted, is reputed to be owned by Charles P. Webber, et als, and contains ten thousand ninety-nine acres, more or less(10,099)</p> | 65,644 |
| Sixty-five thousand six hundred forty-four dollars | |
| <p>T. A. R. 7, W. E. L. S., part of, being a lot of land in the west part of said township, formerly owned by Eugenia Powers, bounded and described as follows: Beginning at the mouth of Schoodic stream; thence running north 50 degrees west 100 rods along the west bank of the Penobscot River; thence northerly 165 rods; thence north 45 degrees, east 70 rods to the bank of Schoodic stream; thence south 6 degrees west along the bank of said Schoodic stream to the point of beginning. Said lot is reputed to be owned by the Great Northern Paper Co. and contains one hundred acres, more or less(100)</p> | 650 |
| Six hundred fifty dollars | |
| <p>T. A. R. 7, W. E. L. S., part of, being a farm lot in the west part of said township, bounded and described as follows: Commencing on the north shore of the west branch of the Penobscot River; thence north 19 degrees east 150 rods; thence north 71 degrees west 70 rods; thence south 19 degrees west 136 rods to the west branch of the Penobscot River; thence down the north shore of the west branch of the Penobscot River to the point of beginning, according to a survey of said township made by John C. Hutchinson and Joseph Lobley in 1900. Said described land, known as the Rice farm, is reputed to be owned by the Great Northern Paper Co. and contains seventy acres, more or less(70)</p> | 2,500 |
| Two thousand five hundred dollars | |
| Total acreage of T. A. R. 7, W. E. L. S., 16,879. | |
| <p>T. NO. 1, R. 7, W. E. L. S. (Grindstone), part of, being the entire township with the exception of a tract of land lying on both sides of the east branch of the Penobscot River and south of the B. & A. R. R., containing about 640 acres. Said township, with the exception noted, is reputed to be owned by C. P. Webber, et als, and contains, exclusive of Public Lot, twenty thousand nine hundred sixteen acres, more or less(20,916)</p> | 156,870 |
| One hundred fifty-six thousand eight hundred seventy dollars..... | |

PENOBSCOT COUNTY WILD LANDS—Continued.

| Townships. | Valuation. |
|--|------------|
| <p>T. NO. 1, R. 7, W. E. L. S. (Grindstone), part of, being a tract of land lying on both sides of the east branch of the Penobscot River and south of the B. & A. R. R., bounded and described as follows: Beginning at a point in the southerly line of the right of way of the Bangor & Aroostook Railroad Company, on the easterly side of the east branch of the Penobscot River, 49.5 feet southerly from a point in the center line of the track of said railroad; said point in said center line of said track being 3.1 feet easterly from the inner top edge of the granite cap of the easterly abutment of the Bangor & Aroostook Railroad Bridge; from which last point, a line drawn parallel with said abutment to the southerly line of said right of way would constitute at its intersection said point of beginning; thence south 65 degrees 25 minutes east 2,446 feet to a point; thence at right angles south 24 degrees 35 minutes west 6,813 feet to a point; thence at right angles north 65 degrees 25 minutes west 4,094 feet to a point; thence at right angles north 24 degrees 35 minutes east 6,513 feet to the southerly line of the said Railroad Company's right of way; thence easterly on the southerly line of said right of way to and across the East Branch aforesaid to the point of beginning. Said described land is reputed to be owned by the Umbagog Paper Co. and contains six hundred forty acres, more or less (640)</p> | |
| Seven thousand six hundred eighty dollars | 7,680 |
| Total acreage of T. No. 1, R. 7, W. E. L. S., 21,556. | |
| <p>T. NO. 2, R. 7, W. E. L. S. (Soldiertown), being the entire township, excepting lots 2, 12, 32, 36, 48, 85, 90, 97 and 105, according to a survey and plan of said township made and returned to the Land Office of the State of Maine by Joseph L. Kelsey in 1829. Said township, with the exceptions noted, is reputed to be owned by Herbert J. Banton, et als, and contains, exclusive of Public Lots, twenty thousand two hundred ninety-two acres, more or less (20,292)</p> | |
| One hundred forty-two thousand forty-four dollars | 142,044 |
| <p>T. NO. 2, R. 7, W. E. L. S. (Soldiertown), part of, being lot 2 in said township, according to a survey and plan of said township made and returned to the Land Office of the State of Maine by Joseph L. Kelsey in 1829. Said lot is reputed to be owned by Charles P. Hazelton, et als, and contains two hundred acres, more or less (200)</p> | |
| One thousand four hundred dollars | 1,400 |
| <p>T. NO. 2, R. 7, W. E. L. S. (Soldiertown), part of, being lots 12, 85, 90 and 97 in said township, according to a survey and plan of said township made and returned to the Land Office of the State of Maine by Joseph L. Kelsey in 1829. Said lots are reputed to be owned by Charles P. Webber, et als, and contain eight hundred eighty-two acres, more or less (882)</p> | |
| Six thousand one hundred seventy-four dollars | 6,174 |
| <p>T. NO. 2, R. 7, W. E. L. S. (Soldiertown), part of, being lot 32 in said township, according to a survey and plan of said township made and returned to the Land Office of the State of Maine by Joseph L. Kelsey in 1829. Said lot is reputed to be owned by Waldo T. Pierce, et als, and contains two hundred acres, more or less (200)</p> | |
| One thousand four hundred dollars | 1,400 |
| <p>T. NO. 2, R. 7, W. E. L. S. (Soldiertown), part of, being lots 36, 48 and gore in the north part of lot 60. Said described land is reputed to be owned by J. W. Cassidy and contains five hundred eighty-three acres, more or less (583)</p> | |
| Four thousand eighty-one dollars | 4,081 |

PENOBSCOT COUNTY WILD LANDS—Continued.

| Townships. | Valuation. |
|---|------------|
| T NO. 2, R. 7, W. E. L. S. (Soldiertown), part of, being lot 105 in said township, according to a survey and plan of said township made and returned to the Land Office of the State of Maine by Joseph L. Kelsey in 1829. Said described land is reputed to be owned by Patrick T. Dugan and contains two hundred acres, more or less(200) | |
| One thousand four hundred dollars | 1,400 |
| Total acreage of T. No. 2, R. 7, W. E. L. S., 22,357. | |
| T. NO. 3, R. 7, W. E. L. S., part of, being the north part of said township, bounded and described as follows: On the north by the south line of township No. 4, R. 7, W. E. L. S.; on the east by the west line of Stacyville Plantation; on the south by the Ware Strip, so-called, said to be owned by Simon B. Gates; on the west by the east line of T. No. 3, R. 8, W. E. L. S., according to a survey and plan of said township made by Noah Barker in 1863. Said described land is reputed to be owned by James Adams, et als, and contains ten thousand one hundred forty-seven acres, more or less.(10,147) | |
| Fifty thousand seven hundred thirty-five dollars | 50,735 |
| T. NO. 3, R. 7, W. E. L. S., part of, being a tract of land near the center part of said township, bounded and described as follows: Beginning on the east line of T. No. 3, R. 8, W. E. L. S.; thence south along said line three-quarters of a mile, more or less, to the north line of land said to be owned by Walter Wilson Crosby; thence east along said north line 1,040 rods, more or less; thence south 368 rods, more or less; thence east 220 rods, more or less; thence north 296 rods, more or less, to the north line of land said to be owned by Walter Wilson Crosby; thence east along said north line 800 rods, more or less, to the west line of Stacyville Plantation; thence north along the west line of Stacyville one mile, more or less, to the south line of land said to be owned by James Adams, et als; thence west along said south line to the point of beginning. Said described land is reputed to be owned by Simon B. Gates and contains three thousand nine hundred one acres, more or less. (3,901) | |
| Thirteen thousand six hundred fifty-four dollars | 13,654 |
| T. NO. 3, R. 7, W. E. L. S., part of, being a tract of land in the south part of said township, bounded and described as follows: Beginning at the southwest corner of Stacyville Plantation; thence north along the west line of said plantation to the south line of land said to be owned by S. B. Gates; thence west along said south line 800 rods, more or less; thence south 296 rods, more or less; thence west 220 rods, more or less; thence north 368 rods, more or less, to the south line of the Ware Strip, so-called; thence west along said south line 1,040 rods, more or less, to the east line of T. No. 3, R. 8, W. E. L. S.; thence south along said east line to the north line of T. No. 2, R. 7, W. E. L. S.; thence east along said north line to the point of beginning. Said described land is reputed to be owned by Walter Wilson Crosby and contains, exclusive of Public Lot, ten thousand two hundred forty-three acres, more or less(10,243) | |
| Sixty-one thousand four hundred fifty-eight dollars | 61,458 |
| Total acreage of T. No. 3, R. 7, W. E. L. S., 24,291. | |
| T. NO. 4, R. 7, W. E. L. S., part of, being the northeast quarter of said township, according to a survey and plan of said township made and returned to the Land Office of the State of Maine by Isaac S. Small in 1836. Said northeast quarter is reputed to be owned by the American Realty Co. and contains, exclusive of Public Lot, five thousand seven hundred ninety-eight acres, more or less(5,798) | |
| Twenty-eight thousand nine hundred ninety dollars | 28,990 |

PENOBSCOT COUNTY WILD LANDS—Continued.

| Townships. | Valuation. |
|--|------------|
| T. NO. 4, R. 7, W. E. L. S., part of, being the northwest quarter of said township, according to a survey and plan of said township made and returned to the Land Office of the State of Maine by Isaac S. Small in 1836. Said northwest quarter is reputed to be owned by C. P. Webber, et als, and contains, exclusive of Public Lot, five thousand seven hundred ninety-nine acres, more or less(5,799) | |
| Twenty-eight thousand nine hundred ninety-five dollars | 28,995 |
| T. NO. 4, R. 7, W. E. L. S., part of, being the south half of said township, according to a survey and plan of said south half made and returned to the Land Office of the State of Maine by Isaac S. Small in 1836. Said south half is reputed to be owned by D. Pingree, et als, and contains, exclusive of Public Lot, eleven thousand five hundred ninety-seven acres, more or less(11,597) | |
| Fifty-seven thousand nine hundred eighty-five dollars | 57,985 |
| Total acreage of T. No. 4, R. 7, W. E. L. S., 23,194. | |
| T. NO. 5, R. 7, W. E. L. S., part of, being the northeast quarter of said township, excepting two lots in the northeast corner, containing 10 and 80 acres, respectively, and said to be owned by Ted Crommett, a lot of 130 acres lying on the westerly shore of Shinn Pond, said to be owned by E. F. Fowler, and a lot of 160 acres lying in the northeast part said to be owned by Z. L. Harvey, et al, according to a survey and plan of said township made by J. & J. C. Norris in 1826. Said described land, with the exceptions noted, is reputed to be owned by Ralph B. Webber and contains, exclusive of Public Lot, five thousand two hundred ninety acres, more or less | (5,290) |
| Twenty-nine thousand ninety-five dollars | 29,095 |
| T. NO. 5, R. 7, W. E. L. S., part of, being a lot of land in the northeast quarter of said township, bounded and described as follows: Beginning at the northeast corner of said township; thence west 160 rods; thence south 10 rods; thence east 160 rods; thence north 10 rods to the point of beginning, containing ten acres, more or less. Also another lot of land in said township, bounded and described as follows: Beginning at a point on the east line of said township 80 rods from the northeast corner; thence west at right angles to said east line 160 rods; thence south 80 rods; thence east 160 rods; thence north along said east line to the point of beginning, containing 80 acres, more or less. Said described land is reputed to be owned by Ted Crommett and contains ninety acres, more or less | (90) |
| Nine hundred dollars | 900 |
| T. NO. 5, R. 7, W. E. L. S., part of, being a lot of land in the northeast corner, bounded and described as follows: Beginning on the east line of said township at a point 160 rods south of the northeast corner; thence westerly 160 rods; thence southerly 160 rods; thence easterly 160 rods to the east line of said township; thence northerly on said east line to the point of beginning. Said described land is reputed to be owned by Z. L. Harvey, et al, and contains one hundrd sixty acres, more or less | (160) |
| One thousand six hundred dollars | 1,600 |

PENOBSCOT COUNTY WILD LANDS—Continued.

| Townships. | Valuation. |
|---|------------|
| T. NO. 5, R. 7, W. E. L. S., part of, being a lot of land lying on the westerly shore of Shinn Pond, in the northeast quarter of said township, according to a survey of said township made by J. & J. C. Norris in 1826, bounded and described as follows: Beginning at the westerly shore of said pond on the center line of said township; thence westerly on said center line 130 rods to a corner; thence northerly at right angles with said center line 160 rods, more or less; thence easterly parallel with said center line to the shore of Shinn Pond; thence southerly by the shore of said pond to the point of beginning. Said described land, with the buildings thereon, is reputed to be owned by E. F. Fowler and contains one hundred thirty acres, more or less | (130) |
| Three thousand dollars | 3,000 |
| T. NO. 5, R. 7, W. E. L. S., part of, being the northwest quarter of said township, according to a survey and plan of said quarter township made and returned to the Land Office of the State of Maine by William Dwellley, Jr., in 1848. Said northwest quarter is reputed to be owned by J. G. and J. A. Dunning, et als, and contains, exclusive of Public Lot, five thousand five hundred twenty-eight acres, more or less | (5,528) |
| Thirty thousand four hundred four dollars | 30,404 |
| T. NO. 5, R. 7, W. E. L. S., part of, being the south half of said township, with the exception of a cottage lot said to be owned by Edward W. Lent, et al, and situated on the shore of Lower Shinn pond, according to a survey and plan of said township made and returned to the Land Office of the State of Maine by J. & J. C. Norris in 1826. Said south half, with the exception noted, is reputed to be owned by C. P. Webber, et als, and contains, exclusive of Public Lot, eleven thousand fifty-one acres, more or less | (11,051) |
| Sixty thousand seven hundred eighty-one dollars | 60,781 |
| T. NO. 5, R. 7, W. E. L. S., part of, being a lot of land in the easterly part of said township, bounded and described as follows: Beginning on the westerly shore of Lower Shinn pond at a stake and stone by land of Carrie Wren; thence north 60 degrees west 11 rods to stake and stone by the tote road; thence south 30 degrees west by the tote road 12 rods to a blazed poplar tree; thence south 60 degrees east to the shore of said pond; thence southerly by the shore of said pond to the point of beginning. Said described land is reputed to be owned by Edward W. Lent, et al, and contains one acre, more or less | (1) |
| One hundred dollars | 100 |
| Total acreage of T. No. 5, R. 7, W. E. L. S., 22,250. | |
| T. NO. 6, R. 7, W. E. L. S., part of, being the entire township, with the following exceptions: A lot of land lying in the northeast part of said township containing 720 acres and said to be owned by the Orono Pulp & Paper Co., et als; also a lot of land lying in the northwest part of said township, known as "Seboeis Farm," containing 320 acres, and said to be owned by C. D. Foulkes; also a lot of land in the southeast corner of said township of 160 acres and said to be owned by Ted Crommett; according to a survey and plan of said township made by Fred Fiske. Said township, with the exceptions noted, is reputed to be owned by the Caleb Holyoke estate, et als, and contains, exclusive of Public Lot twenty thousand eight hundred forty acres, more or less | (20,840) |
| One hundred twenty-five thousand forty dollars | 125,040 |

PENOBSCOT COUNTY WILD LANDS—Continued.

| Townships. | Valuation. |
|--|------------|
| T. NO. 6, R. 7, W. E. L. S., part of, being a lot of land in the northeast part of said township, according to a survey and plan of said township made by Fred Fiske, excepting from said description a farm lot containing 50 acres, said to be owned by Dr. G. L. S. Jamison, et als. Said described land, with the exception noted, is reputed to be owned by the Orono Pulp & Paper Co., et als, and contains six hundred seventy acres, more or less(670) | |
| Four thousand twenty dollars | 4,020 |
| T. NO. 6, R. 7, W. E. L. S., part of, being a lot of land in the northeast part of said township, bounded and described as follows: Easterly by the Sebocis River, northerly by Hobart Brook, westerly and southerly by land said to be owned by the Caleb Holyoke estate, et als. Said described land is reputed to be owned by Dr. G. L. S. Jamison, et als, and contains fifty acres, more or less(50) | |
| Five hundred dollars | 500 |
| T. NO. 6, R. 7, W. E. L. S., part of, being a lot of land in the northwest part of said township known as "Sebocis Farm," according to a survey and plan of said township made by Fred Fiske. Said described land, with the buildings thereon, is reputed to be owned by C. D. Foulkes and contains three hundred twenty acres, more or less | (320) |
| Six thousand four hundred dollars | 6,400 |
| T. NO. 6, R. 7, W. E. L. S., part of, being a lot of land in the southeast corner of said township, bounded and described as follows: Beginning at the southwest corner of T. No. 6, R. 6, W. E. L. S.; thence north along the west line of T. No. 6, R. 6, W. E. L. S., 160 rods, more or less; thence west 160 rods; thence south 160 rods to the north line of T. No. 5, R. 7, W. E. L. S.; thence east along the said north line 160 rods to the point of beginning. Said described land is reputed to be owned by Ted Crommett and contains one hundred sixty acres, more or less | (160) |
| Four thousand dollars | 4,000 |
| Total acreage of T. No. 6, R. 7, W. E. L. S., 22,040. | |
| T. NO. 7, R. 7, W. E. L. S., part of, being sections 1, 12, 32, 33 and the west part of section 2, in said township, according to a survey and plan of said township made and returned to the Land Office of the State of Maine by David Haynes, et als, in 1846. Said described land is reputed to be owned by J. Hopkins Smith, et als, and contains three thousand six hundred acres, more or less (3,600) | |
| Twenty-one thousand six hundred dollars | 21,600 |
| T. NO. 7, R. 7, W. E. L. S., part of, being sections 3, 4, 5, 6, 7, 8, 9, 10, 11, 16, 17, 18, 19 and 20, and the west half of section 21; also sections 29, 30 and 31; also the east part of section 2, being that part that was set off to Richard Davis, as shown by plan recorded in the Penobscot County Registry of Deeds, volume 334, page 32. The foregoing description is according to a survey and plan of said township made and returned to the Land Office of the State of Maine by David Haynes, et als, in 1846. Said described land is reputed to be owned by the Great Northern Paper Co., et als, and contains eleven thousand one hundred twenty acres, more or less(11,120) | |
| Seventy-seven thousand eight hundred forty dollars | 77,840 |

PENOBSCOT COUNTY WILD LANDS—Continued.

| Townships. | Valuation. |
|---|------------|
| T. NO. 7, R. 7, W. E. L. S., part of, being sections 13, 14, 15, 23, 26, 23, 34 and the east half of section 21 and that part of section 22 that lies west of the outlet of Grand Lake and north of Snowshoe Lake, according to a survey and plan of said township made and returned to the Land Office of the State of Maine by David Haynes et als, in 1846. Said described land is reputed to be owned by the Harriet S. Griswold estate and contains four thousand nine hundred acres, more or less (4,900) | |
| Twenty-six thousand nine hundred fifty dollars | 26,950 |
| T. NO. 7, R. 7, W. E. L. S., part of, being sections 27, 35 and 36, and that part of section 22 that lies east of the outlet of Grand Lake and east of Snowshoe Lake, according to a survey and plan of said township made and returned to the Land Office of the State of Maine by David Haynes, et als, in 1846. Said described land is reputed to be owned by the estate of L. A. Buzzell, et als, and contains two thousand four hundred sixty acres, more or less (2,460) | |
| Thirteen thousand five hundred thirty dollars | 13,530 |
| Total acreage of T. No. 7, R. 7, W. E. L. S., 22,080. | |
| T. NO. 8, R. 7, W. E. L. S., part of, being the north half of said township with the exception of the north half of section 9, according to a survey and plan of said township made and returned to the Land Office of the State of Maine by Joseph L. Kelsey in 1832. Said north half, with the exception noted, is reputed to be owned by D. Pingree, et als, and contains ten thousand seven hundred twenty-two acres, more or less (10,722) | |
| Fifty-eight thousand nine hundred seventy-one dollars | 58,971 |
| T. NO. 8, R. 7, W. E. L. S., part of, being the north half of section 9, in said township, according to a survey and plan of said township made and returned to the Land Office of the State of Maine by Joseph L. Kelsey in 1832. Said described land is reputed to be owned by the estate of Harriet S. Griswold and contains three hundred acres, more or less (300) | |
| One thousand six hundred fifty dollars | 1,650 |
| T. NO. 8, R. 7, W. E. L. S., part of, being the southeast quarter of said township, according to a survey and plan of said township made and returned to the Land Office of the State of Maine by Joseph L. Kelsey in 1832. Said southeast quarter is reputed to be owned by the estate of James Adams, et als, and contains five thousand eight hundred eighty acres, more or less (5,880) | |
| Thirty-two thousand three hundred forty dollars | 32,340 |
| T. NO. 8, R. 7, W. E. L. S., part of, being the southwest quarter of said township, according to a survey and plan of said township made and returned to the Land Office of the State of Maine by Joseph L. Kelsey in 1832. Said southwest quarter is reputed to be owned by Lester Dwinel estate, et als, and contains, exclusive of Public Lot, four thousand eight hundred eighty acres, more or less (4,880) | |
| Twenty-six thousand eight hundred forty dollars | 26,840 |
| Total acreage of T. No. 8, R. 7, W. E. L. S., 21,782. | |
| T. NO. 1, R. 8, W. E. L. S., part of, being that part of said township that lies easterly of Millinocket Lake and Millinocket stream and southerly of Big Smith brook, not including the Public Lots, numbered 1, 2 and 3. Said described land is reputed to be owned by Garret Schenk and contains four thousand five hundred acres, more or less (4,500) | |
| Twenty thousand two hundred fifty dollars | 20,250 |

PENOBSCOT COUNTY WILD LANDS—Continued.

| Townships. | Valuation. |
|--|------------|
| T. NO. 1, R. 8, W. E. L. S., part of, being a tract of land in the west and south part of said township, bounded and described as follows: On the north by Millinocket lake; on the east by Millinocket stream; on the south by Big Smith brook and by the north line of T. No. 3, Indian Purchase; on the west by the east line of T. No. 1, R. 9, W. E. L. S., excepting a lot on the shore of Millinocket Lake, containing 50 acres, and formerly known as the Stevens Farm. Said described land is reputed to be owned by the Great Northern Paper Co., et als, and contains eleven thousand three hundred forty-six acres, more or less | (11,346) |
| Sixty-two thousand four hundred three dollars | 62,403 |
| T. NO. 1, R. 8, W. E. L. S., part of, being a lot of land on the shore of Millinocket Lake, about 2½ miles from the carry, formerly known as the Stevens Farm. Said described land is reputed to be owned by L. P. Church and contains fifty acres, more or less | (50) |
| Five hundred dollars | 500 |
| Total acreage of T. No. 1, R. 8, W. E. L. S., 15,896. | |
| T. NO. 2, R. 8, W. E. L. S., part of, being the north half of said township, according to a survey and plan of said township made and returned to the Land Office of the State of Maine by David Haynes, et als, in 1846. Said north half is reputed to be owned by the Harriet S. Griswold esate, et al, and contains, exclusive of Public Lot, eleven thousand twenty acres, more or less | (11,020) |
| Forty-nine thousand five hundred ninety dollars | 49,590 |
| T. NO. 2, R. 8, W. E. L. S., part of, being the south half of said township, according to a survey and plan of said township made and returned to the Land Office of the State of Maine by David Haynes, et als, in 1846. Said south half is reputed to be owned by James W. Cassidy, Trustee, et als, and contains, exclusive of Public Lot, eleven thousand twenty acres, more or less | (11,020) |
| Thirty-eight thousand five hundred seventy dollars | 38,570 |
| Total acreage of T. No. 2, R. 8, W. E. L. S., 22,040. | |
| T. NO. 3, R. 8, W. E. L. S., part of, being the east half of said township, according to a survey and plan of said east half made and returned to the Land Office of the State of Maine by Charles K. Eddy, et als, in 1846. Said east half is reputed to be owned by the Great Northern Paper Co. and contains, exclusive of Public Lot, ten thousand five hundred forty acres, more or less | (10,540) |
| Fifty-two thousand seven hundred dollars | 52,700 |
| T. NO. 3, R. 8, W. E. L. S., part of, being the west half of said township, with the exception of the "Keep Lot," so-called, according to a survey and plan of said township made and returned to the Land Office of the State of Maine by Joseph L. Kelsey in 1835. Said west half is reputed to be owned by the estate of Geo. and heirs of I. Stetson and contains eleven thousand three hundred twenty acres, more or less | (11,320) |
| Forty-five thousand two hundred eighty dollars | 45,280 |

PENOBSCOT COUNTY WILD LANDS—Continued.

| Townships. | Valuation. |
|---|------------|
| T. NO. 3, R. 8, W. E. L. S., part of, being the "Keep Lot," so-called, in the west part of said township, bounded as follows: Beginning on the east shore of Katahdin pond at a point about 80 rods south of the outlet of said pond; thence easterly 200 rods to a corner; thence northerly 160 rods, crossing Katahdin stream, to a corner; thence westerly 200 rods to a corner; thence southerly to the shore of said Katahdin pond and continuing in a southerly direction by the shore of said pond to the point of beginning. Said described land is reputed to be owned by Ira D. Eastman, et al, and contains two hundred acres, more or less(200) | |
| Eight hundred dollars | 800 |
| Total acreage of T. No. 3, R. 8, W. E. L. S., 22,060. | |
| T. NO. 4, R. 8, W. E. L. S., part of, being sections 4, 5, 6, 7, 8, 9, 16, 17, 18, 25, 26, 27, 28, 29, 30, 31, 32, 33, 34, 35 and 36, according to a survey and plan of said township made and returned to the Land Office of the State of Maine by Peter Moulton in 1836. Said described land is reputed to be owned by the American Realty Co., et als, and contains thirteen thousand seven hundred thirty-three acres, more or less(13,733) | |
| Forty-one thousand one hundred ninety-nine dollars | 41,199 |
| T. NO. 4, R. 8, W. E. L. S., part of, being sections 1, 2, 3, 10, 11, 12, 13, 14, 15, 19, 20, 21, 24 and the east part of section 23, according to a survey and plan of said township made and returned to the Land Office of the State of Maine by Peter Moulton in 1836. Said described land is reputed to be owned by the American Realty Co., et als, and contains eight thousand seven hundred eighty-eight acres, more or less(8,788) | |
| Twenty-six thousand three hundred sixty-four dollars | 26,364 |
| Total acreage of T. No. 4, R. 8, W. E. L. S., 22,521. | |
| T. NO. 5, R. 8, W. E. L. S., part of, being the southwest section of said township, bounded and described as follows: On the south by the north line of T. No. 4, R. 8, W. E. L. S.; on the west by the east line of T. No. 5, R. 9, W. E. L. S.; on the north and east by land said to be owned by the Great Northern Paper Co., the east branch of the Penobscot River and the Public Lot. Said described land is reputed to be owned by the American Realty Co. and contains six thousand eight hundred eighty acres, more or less(6,880) | |
| Twenty thousand six hundred forty dollars | 20,640 |
| T. NO. 5, R. 8, W. E. L. S., part of, being the northeast section of said township, bounded and described as follows: On the south and west by land said to be owned by the Great Northern Paper Co. and the Public Lot; on the north by the south line of T. No. 6, R. 8, W. E. L. S.; on the east by the west line of T. No. 5, R. 7, W. E. L. S. Said described land is reputed to be owned by the American Realty Co. and contains six thousand one hundred thirty-six acres, more or less(6,136) | |
| Eighteen thousand four hundred eight dollars | 18,408 |
| T. NO. 5, R. 8, W. E. L. S., part of, being the southeast section of said township, bounded and described as follows: On the south by the north line of T. No. 4, R. 8, W. E. L. S., and the Public Lot; on the west and north by the Public Lot, the east branch of the Penobscot River and land said to be owned by the American Realty Co.; on the east by T. No. 5, R. 7, W. E. L. S. Said described land is reputed to be owned by the Great Northern Paper Co. and contains four thousand four hundred sixty acres, more or less (4,460) | |
| Thirteen thousand three hundred eighty dollars | 13,380 |

PENOBSCOT COUNTY WILD LANDS—Continued.

| Townships. | Valuation. |
|---|------------|
| T. NO. 5, R. 8, W. E. L. S., part of, being the northwest section of said township, bounded and described as follows: On the south and east by land said to be owned by the American Realty Co. and the Public Lot; on the north by the Public Lot and the south line of T. No. 6, R. 8, W. E. L. S.; on the west by the east line of T. No. 5, R. 9, W. E. L. S. Said described land is reputed to be owned by the Great Northern Paper Co. and contains five thousand five hundred twenty-eight acres, more or less (5,528) | |
| Sixteen thousand five hundred eighty-four dollars | 16,584 |
| Total acreage of T. No. 5, R. 8, W. E. L. S., 23,004. | |
| T. NO. 6, R. 8, W. E. L. S., part of, being the northeast quarter of said township, according to a survey and plan of said township made and returned to the Land Office of the State of Maine by Ira D. Eastman in 1899. Said northeast quarter is reputed to be owned by James Hopkins Smith, et als, and contains, exclusive of Public Lot, five thousand five hundred ten acres, more or less (5,510) | |
| Twenty-four thousand seven hundred ninety-five dollars | 24,795 |
| T. NO. 6, R. 8, W. E. L. S., part of, being the southeast quarter of said township, according to a survey and plan of said township made and returned to the Land Office of the State of Maine by Ira D. Eastman in 1899. Said southeast quarter is reputed to be owned by Ansel L. Lambert, et al, and contains, exclusive of Public Lot, five thousand five hundred ten acres, more or less (5,510) | |
| Twenty-four thousand seven hundred ninety-five dollars | 24,795 |
| T. NO. 6, R. 8, W. E. L. S., part of, being the west half of said township, according to a survey and plan of said township made and returned to the Land Office of the State of Maine by Ira D. Eastman in 1899. Said west half with the improvements thereon is reputed to be owned by D. Pingree, et al, and contains, exclusive of Public Lot, eleven thousand twenty acres, more or less (11,020) | |
| Forty-nine thousand five hundred ninety dollars | 49,590 |
| Total acreage of T. No. 6, R. 8, W. E. L. S., 22,010. | |
| T. NO. 7, R. 8, W. E. L. S., part of, being the north half of said township, according to a survey and plan of said township made and returned to the Land Office of the State of Maine by Noah Barker in 1849. Said north half is reputed to be owned by the Lester Dwinel estate, et als, and contains, exclusive of Public Lot, ten thousand seven hundred twenty acres, more or less (10,720) | |
| Seventy-five thousand forty dollars | 75,040 |
| T. NO. 7, R. 8, W. E. L. S., part of, being the south half of said township, according to a survey and plan of said township made and returned to the Land Office of the State of Maine by Noah Barker in 1849. Said south half is reputed to be owned by the Allagash Land Co., et als, and contains, exclusive of a Public Lot of 250 acres, in the southwest quarter, ten thousand nine hundred seventy acres, more or less (10,970) | |
| Seventy-one thousand three hundred five dollars | 71,305 |
| Total acreage of T. No. 7, R. 8, W. E. L. S., 21,690. | |
| T. NO. 8, R. 8, W. E. L. S., according to a survey and plan of said township made and returned to the Land Office of the State of Maine by David Haynes, in 1846. Said township with the improvements thereon is reputed to be owned by the S. F. Hersey estate, et als, and contains twenty-one thousand eighty acres, more or less (21,080) | |
| One hundred fifty-eight thousand one hundred dollars | 158,100 |

PENOBSCOT COUNTY WILD LANDS—Continued.

| Townships. | Valuation. |
|---|------------|
| EAST PART HOPKINS ACADEMY GRANT, according to a survey and plan of said grant made by J. L. Chapman in 1908. Said east part is reputed to be owned by the Great Northern Paper Co., et als, and contains, exclusive of Public Lot, six thousand two hundred seventy-nine acres, more or less | (6,279) |
| Thirty-seven thousand six hundred seventy-four dollars | 37,674 |
| WEST PART HOPKINS ACADEMY GRANT, according to a survey and plan of said grant made by J. L. Chapman in 1908. Said west part is reputed to be owned by J. W. Cassidy, Trustee, et al, and contains, exclusive of Public Lot, six thousand seven hundred twenty-one acres, more or less | (6,721) |
| Thirty-three thousand six hundred five dollars | 33,605 |
| Total acreage of Hopkins Academy Grant, 13,000. | |
| T. A, RANGES 8 AND 9. W. E. L. S. (Long "A"), according to a survey and plan made by J. L. Chapman in 1908. Said township is reputed to be owned by Thomas E. Proctor, et als, and contains, exclusive of Public Lot, twenty thousand three hundred sixty-one acres, more or less | (20,361) |
| Seventy-one thousand two hundred sixty-four dollars | 71,264 |
| VEAZIE GORE, so-called, according to a survey and plan of said gore made and returned to the Land Office of the State of Maine by Joseph Norris in 1827. Said described land is reputed to be owned by James W. Cassidy, Trustee, et als, and contains one thousand acres, more or less | (1,000) |
| Four thousand dollars | 4,000 |
| T. NO. 3, INDIAN PURCHASE, part of, being lots 1, 2, 13, 42, 43, 58 and 65, according to a survey and plan of said township made and returned to the Land Office of the State of Maine by Isaac Small in 1836. Said described land is reputed to be owned by the Great Northern Paper Co., et als, and contains one thousand four hundred acres, more or less | (1,400) |
| Six thousand three hundred dollars | 6,300 |
| T. NO. 3, INDIAN PURCHASE, part of, being lots 3, 9, 19, 20, 22, 23, 24, 26, 30, 44, 56, 64 and 68, according to a survey and plan of said township made and returned to the Land Office of the State of Maine by Isaac S. Small in 1836. Said described land is reputed to be owned by H. E. Prentiss, et als, and contains two thousand six hundred acres, more or less | (2,600) |
| Eleven thousand seven hundred dollars | 11,700 |
| T. NO. 3, INDIAN PURCHASE, part of, being lots 4, 5, 6, 8, 11, 14, 15, 16, 18, 21, 25, 29, 31, 32, 33, 34, 35, 37, 38, 39, 40, 41, 47, 54, 55, 57, 66 and 74, according to a survey and plan of said township made and returned to the Land Office of the State of Maine by Isaac S. Small in 1836. Said described land is reputed to be owned by the Great Northern Paper Co. and contains five thousand six hundred acres, more or less | (5,600) |
| Twenty-five thousand two hundred dollars | 25,200 |
| T. NO. 3, INDIAN PURCHASE, part of, being lots 7, 17, 45 and 67, according to a survey and plan of said township made and returned to the Land Office of the State of Maine by Isaac S. Small in 1836. Said described land is reputed to be owned by H. E. Prentiss and contains eight hundred acres, more or less | (800) |
| Three thousand six hundred dollars | 3,600 |

PENOBSCOT COUNTY WILD LANDS—Continued.

| Townships. | Valuation. |
|--|------------|
| T. NO. 3, INDIAN PURCHASE, part of, being lots 12, 27, 28, 36 and 46, in said township, according to a survey and plan of said township made and returned to the Land Office of the State of Maine by Isaac S. Small in 1836. Said described land is reputed to be owned by the Great Northern Paper Co., et als, and contains one thousand acres, more or less(1,000) | |
| Four thousand five hundred dollars | 4,500 |
| T. NO. 3, INDIAN PURCHASE, part of, being lots 92, 94, 95, 96, 97, 98, 99, 100, 101, 102, 103, 104, 105, 106, 107, 108, 109, 110, 111, 112, 113, 114, 115, 116, 117, 118, 119, 120, 121, 122, 123, 124, 125, 126, 127 and 128, according to a survey and plan of said township made and returned to the Land Office of the State of Maine by Isaac S. Small in 1836. Said described land is reputed to be owned by the Appleton estate, et als, and contains seven thousand two hundred acres, more or less(7,200) | |
| Thirty-two thousand four hundred dollars | 32,400 |
| T. NO. 3, INDIAN PURCHASE, part of, being lot 10, according to a survey and plan of said township made and returned to the Land Office of the State of Maine by Isaac S. Small in 1836. Said described land is reputed to be owned by F. A. Gilbert, et al, and contains two hundred acres, more or less(200) | |
| Nine hundred dollars | 900 |
| T. NO. 3, INDIAN PURCHASE, part of, being lot 93, according to a survey and plan of said township made and returned to the Land Office of the State of Maine by Isaac S. Small in 1836. Said described land with the buildings thereon is reputed to be owned by the Norcross Transportation Co. and contains one hundred eighty-seven acres, more or less(187) | |
| One thousand eight hundred seventy dollars | 1,870 |
| Total acreage of T. No. 3, Indian Purchase, 18,987. | |
| T. NO. 4, INDIAN PURCHASE, part of, being lots 1, 2, 3, 4, 6, 7, 8, 9, 10, 11, 12, 13, 14, 15, 16, 17, 18, 19, 20, 21, 22, 23, 24, 25, 26, 30, 35, 45, 49, 54, 70 and 113, according to a survey and plan of said township made and returned to the Land Office of the State of Maine by Isaac S. Small, Jr., in 1836. Said described land is reputed to be owned by the H. E. Prentiss heirs and contains six thousand four hundred acres, more or less(6,400) | |
| Twenty-eight thousand eight hundred dollars | 28,800 |
| T. NO. 4, INDIAN PURCHASE, part of, being lots 5, 27, 28, 29, 32, 33, 37, 43, 44, 46, 51, 52, 53, 55, 56, 57, 59, 60, 64, 66, 73, 74, 82, 99, 100, 101 and 106, according to a survey and plan of said township made and returned to the Land Office of the State of Maine by Isaac S. Small, Jr., in 1836. Said described land is reputed to be owned by the Great Northern Paper Co. and contains five thousand four hundred acres, more or less(5,400) | |
| Twenty-four thousand three hundred dollars | 24,300 |
| T. NO. 4, INDIAN PURCHASE, part of, being lots 38, 50, 58, 61, 62, 63, 65, 67, 68, 69, 75, 76, 77, 78, 79, 80, 83, 84, 86, 87, 88, 89, 90, 91, 92, 93, 94, 95, 96, 97, 98, 102, 104, 105, 107, 108, 109, 110, 111 and 112, according to a survey and plan of said township made and returned to the Land Office of the State of Maine by Isaac S. Small, Jr., in 1836. Said described land is reputed to be owned by the H. E. Prentiss heirs, et als, and contains eight thousand acres, more or less(8,000) | |
| Thirty-six thousand dollars | 36,000 |

PENOBSCOT COUNTY WILD LANDS—Continued.

| Townships. | Valuation. |
|--|------------|
| T. NO. 4, INDIAN PURCHASE, part of, being lot 31, with buildings thereon, according to a survey and plan of said township made and returned to the Land Office of the State of Maine by Isaac S. Small, Jr., in 1836. Said described land is reputed to be owned by the Great Northern Paper Co. and contains two hundred acres, more or less(200) | |
| Five thousand dollars | 5,000 |
| T. NO. 4, INDIAN PURCHASE, part of, being lot 36, according to a survey and plan of said township made and returned to the Land Office of the State of Maine by Isaac S. Small, Jr., in 1836. Said described land is reputed to be owned by L. V. Niles and contains two hundred acres, more or less(200) | |
| Nine hundred dollars | 900 |
| T. NO. 4, INDIAN PURCHASE, part of, being lots 39 and 42, according to a survey and plan of said township made and returned to the Land Office of the State of Maine by Isaac S. Small, Jr., in 1836. Said described land is reputed to be owned by Great Northern Paper Company, et al, and contains four hundred acres, more or less (400) | |
| One thousand eight hundred dollars | 1,800 |
| T. NO. 4, INDIAN PURCHASE, part of, being lot 85, according to a survey and plan of said township made and returned to the Land Office of the State of Maine by Isaac S. Small, Jr., in 1836. Said described land is reputed to be owned by the Great Northern Paper Co. and contains two hundred acres, more or less(200) | |
| Nine hundred dollars | 900 |
| Total acreage of T. No. 4, Indian Purchase, 20,800. | |
| T. NO. 1, NORTH DIVISION (formerly Summit Plantation), part of, being a tract of land in the north half and southwest part of said township, according to a survey, and plan made by Andrew Strong in 1809, bounded and described as follows: Beginning at the southeast corner of the town of Lowell; thence west along the south line of Lowell six miles, more or less, to the east line of the town of Greenbush; thence south along the east line of the town of Greenbush six miles, more or less, to the north line of the town of Greenfield; thence east along the north line of the town of Greenfield two miles 160 rods, more or less; thence north 160 rods; thence east 160 rods; thence north 480 rods, more or less; thence east 320 rods, more or less; thence north 320 rods, more or less; thence east two miles, more or less, to the west line of Grand Falls Plantation; thence north along said west line three miles, more or less, to the point of beginning, excepting from said description 28 acres, said to be owned by Mrs. L. Myrick; 26 acres, said to be owned by E. C. Lord; 100 acres, said to be owned by Charles D. Foulkes; 50 acres, said to be owned by R. Perkins; also excepting a Public Lot of 320 acres in said township. Said described land, with the exceptions noted, is reputed to be owned by I. M. Pierce, et als, and contains seventeen thousand two hundred six acres, more or less(17,206) | |
| Sixty-eight thousand eight hundred twenty-four dollars | 68,824 |
| T. NO. 1, NORTH DIVISION (formerly Summit Plantation), part of, being a lot of land in the northeast part of said township, bounded as follows: Beginning on the north line of said township one mile west from the northeast corner; thence south 80 rods, more or less; thence northwesterly to the said north line; thence east along the north line about 80 rods to the point of beginning. Said described land is reputed to be owned by E. C. Lord and contains twenty-six acres, more or less(26) | |
| One hundred four dollars | 104 |

PENOBSCOT COUNTY WILD LANDS—Continued.

| Townships. | Valuation. |
|--|------------|
| <p>T. NO. 1, NORTH DIVISION (formerly Summit Plantation), part of, being a lot of land in the northeast part of said township, bounded as follows: Beginning at the north line of said township one mile and 80 rods west from the northeast corner; thence southeasterly and south by land of E. C. Lord and I. M. Pierce, et als, to a corner; thence westerly about 120 rods to the southwest corner of land conveyed to the State of Maine by the State Treasurer in 1919; thence northerly along the east line of said land to the north line of said township; thence easterly on said line to the point of beginning. Said described land is reputed to be owned by Randall Perkins and contains fifty acres, more or less(50)</p> | |
| Two hundred dollars | 200 |
| <p>T. NO. 1, NORTH DIVISION (formerly Summit Plantation), part of, being a lot of land in the northeast part of said township, bounded as follows: Beginning on the north line of said township at the northwest corner of land conveyed to the State of Maine by the State Treasurer in 1919; thence south on the west line of said State Lot 100 rods, more or less, to the southwest corner; thence westerly about 45 rods; thence northerly 100 rods, more or less, to the north line of the township; thence easterly along said town line about 45 rods to the point of beginning. Said described land is reputed to be owned by Mrs. L. Myrick and contains twenty-eight acres, more or less(28)</p> | |
| One hundred twelve dollars | 112 |
| <p>T. NO. 1, NORTH DIVISION (formerly Summit Plantation), part of, being a lot of land in the northwest corner of the southeast quarter of said township. Said lot is reputed to be owned by Charles D. Foulkes and contains one hundred acres, more or less(100)</p> | |
| Four hundred dollars | 400 |
| <p>T. NO. 1, NORTH DIVISION (formerly Summit Plantation), part of, being a tract of land in the southeast part of said township, bounded and described as follows: Beginning at a point on the east line of said township three miles from the northeast corner of said township; thence west two miles, more or less; thence south one mile, more or less; thence west one mile, more or less; thence south 480 rods, more or less; thence east 160 rods, more or less; thence north 160 rods, more or less; thence east 277 rods, more or less; thence north 160 rods, more or less; thence east 43 rods, more or less; thence north 162 rods, more or less; thence east 486 rods, more or less, to the east line of said township; thence north along said east line 322 rods to the point of beginning. Said described land is reputed to be owned by the American Realty Co., et al, and contains two thousand three hundred fifty-seven acres, more or less(2,357)</p> | |
| Nine thousand four hundred twenty-eight dollars | 9,428 |
| <p>T. NO. 1, NORTH DIVISION (formerly Summit Plantation), part of, being a tract of land in the southeast part of said township, bounded and described as follows: Beginning at the southeast corner of said township; thence north along the west line of Grand Falls Plantation 480 rods, more or less; thence west 320 rods, more or less; thence south 320 rods, more or less; thence west 338 rods, more or less; thence south 160 rods, more or less, to the north line of the town of Greenfield; thence east along the north line of the town of Greenfield 659 rods, more or less, to the point of beginning. Said described land is reputed to be owned by E. E. Ring Land Co. and contains one thousand two hundred eighty acres, more or less.(1,280)</p> | |
| Five thousand one hundred twenty dollars | 5,120 |

PENOBSCOT COUNTY WILD LANDS—Continued.

| Townships. | Valuation. |
|--|------------|
| <p>T. NO. 1, NORTH DIVISION (formerly Summit Plantation), part of, being a tract of land in the southeast part of said township, bounded and described as follows: Beginning at a point on the south line of said township 659 rods, more or less, from the southwest corner of Grand Falls Plantation; thence northerly 52 rods, more or less; thence westerly 67 rods, more or less; thence northerly 108 rods, more or less; thence westerly 74 rods, more or less; thence southerly 108 rods, more or less; thence westerly 77 rods, more or less; thence southerly 52 rods, more or less, to the north line of the town of Greenfield; thence easterly on the said north line of the town of Greenfield to the point of beginning. Said described land is reputed to be owned by Simon Kaminsky, et als, and contains one hundred forty-three acres, more or less (143)</p> | |
| Five hundred seventy-two dollars | 572 |
| <p>T. NO. 1, NORTH DIVISION (formerly Summit Plantation), part of, being a tract of land in the southeast part of said township, bounded and described as follows: Beginning on the east line of said township 480 rods from the southeast corner of said township; thence west 320 rods, more or less; thence south 235 rods; thence north-west 150 rods, more or less; thence west 136 rods, more or less; thence north 100 rods, more or less; thence east 43 rods, more or less; thence north 162 rods, more or less; thence east 486 rods, more or less, to the east line of said township; thence south 159 rods to the point of beginning. Said described land is reputed to be owned by E. J. Moor, et als, and contains six hundred twenty-eight acres, more or less (628)</p> | |
| Two thousand five hundred twelve dollars | 2,512 |
| <p>T. NO. 1, NORTH DIVISION (formerly Summit Plantation), part of, beginning at a point on the east line of land said to be owned by John Costly, et als, and 52 rods north of the south line of said township; thence north along said east line 108 rods, more or less; thence east 77 rods, more or less; thence north 160 rods, more or less; thence east 277 rods, more or less; thence south 84 rods, more or less; thence southeast 119 rods, more or less; thence west 215 rods, more or less; thence south 108 rods, more or less; thence west 67 rods, more or less; thence north 108 rods, more or less; thence west 74 rods, more or less; thence south 108 rods; thence west 77 rods, more or less, to the point of beginning. Said described land is reputed to be owned by E. J. Moor, et als, and contains three hundred ninety-five acres, more or less (395)</p> | |
| One thousand five hundred eighty dollars | 1,580 |
| <p>T. NO. 1, NORTH DIVISION (formerly Summit Plantation), part of, being a lot of land in the southeast part of said township, bounded and described as follows: Beginning at a point one mile west of the east line and one-half mile north of the south line of said township; thence north 94 rods, more or less; thence northwesterly 150 rods, more or less; thence west 136 rods, more or less; thence south 143 rods, more or less; thence southeast 119 rods, more or less; thence east 107 rods, more or less, to the point of beginning. Said described land is reputed to be owned by Phoebe A. Ogden and contains three hundred acres, more or less (300)</p> | |
| One thousand two hundred dollars | 1,200 |

PENOBSCOT COUNTY WILD LANDS—Concluded.

| Townships. | Valuation. |
|--|-------------|
| <p>T. NO. 1, NORTH DIVISION (formerly Summit Plantation), part of, being a lot of land in the southeast part of said township, bounded as follows: Beginning at a point on the north line of the town of Greenfield two miles 160 rods east of the northwest corner; thence northerly along the east line of land said to be owned by I. M. Pierce, et als, 160 rods; thence easterly along the south line of land said to be owned by I. M. Pierce, et als, and land said to be owned by the American Realty Company, et als, 240 rods; thence southerly along the west line of land said to be owned by E. J. Moor, et als, 80 rods to the northeast corner of land said to be owned by J. Costly; thence along the north line of land said to be owned by said Costly and land said to be owned by Wilbur Gray 160 rods to a corner; thence southerly by land of said Gray 80 rods to the north line of the town of Greenbush; thence westerly along said town line 80 rods to the point of beginning. Said described land is reputed to be owned by Ira D. Eastman, et al, and contains one hundred sixty-four acres, more or less(164)</p> <p>Six hundred fifty-six dollars</p> | 656 |
| <p>T. NO. 1, NORTH DIVISION (formerly Summit Plantation), part of, being a lot of land in the southeast part of said township, bounded as follows: Beginning on the north line of the town of Greenfield at the southeast corner of land said to be owned by Ira D. Eastman, et al; thence north along the east line of land of said Eastman, et al, 80 rods; thence easterly on the south line of land of said Eastman, et al, 50 rods; thence southerly by land said to be owned by John Costly 80 rods to the north line of the town of Greenfield; thence westerly along said town line to the point of beginning. Said described land is reputed to be owned by Wilbur Gray and contains twenty-five acres, more or less(25)</p> <p>One hundred dollars</p> | 100 |
| <p>T. NO. 1, NORTH DIVISION (formerly Summit Plantation), part of, being a lot of land in the southeast part of said township, bounded as follows: Beginning on the north line of the town of Greenfield at the southeast corner of land said to be owned by Wilbur Gray; thence northerly along the east line of land of said Gray 80 rods; thence easterly along the south line of land said to be owned by Ira D. Eastman, et al, 110 rods; thence southerly along the west line of land said to be owned by E. J. Moor, et al, and land said to be owned by Simon Kaminsky 80 rods to the north line of the town of Greenfield; thence west along said town line to the point of beginning. Said described land is reputed to be owned by John Costly and contains fifty-five acres, more or less(55)</p> <p>Two hundred twenty dollars</p> | 220 |
| <p>Total acreage of T. No. 1, North Division, 22,757.</p> <p>Total acreage of Penobscot County, 870,774.</p> | |
| <p>Four million eight hundred seventy-two thousand three hundred fifty-eight dollars</p> | \$4,872,358 |

PENOBSCOT COUNTY PUBLIC LANDS.

| Townships. | No. acres. | Value of Timber and Grass. | |
|--|------------|--|--------------|
| No. 3, R. 1, N. B. P. P. | 1,000 | Five thousand dollars | \$5,000 |
| No. 5, R. 1, N. B. P. P. | 400 | One thousand two hundred dol- lars | 1,200 |
| No. 2, R. 8, N. W. P. | 960 | Three thousand eight hundred forty dollars | 3,840 |
| No. 2, R. 9, N. W. P. | 960 | Five thousand seven hundred sixty dollars | 5,760 |
| No. 3, R. 9, N. W. P. | 960 | Three thousand eight hundred forty dollars | 3,840 |
| No. 1, R. 6, W. E. L. S. | 1,079 | Three thousand seven hundred sev- enty-seven dollars | 3,777 |
| No. 2, R. 6, W. E. L. S. | 1,000 | Seven thousand dollars | 7,000 |
| No. 6, R. 6, W. E. L. S. | 812 | Four thousand four hundred sixty- six dollars | 4,466 |
| No. 7, R. 6, W. E. L. S. | 1,000 | Seven thousand five hundred dol- lars | 7,500 |
| No. 8, R. 6, W. E. L. S. | 960 | Four thousand eight hundred dol- lars | 4,800 |
| A. R. 7, W. E. L. S., in south part | 640 | Three thousand five hundred twen- ty dollars | 3,520 |
| No. 1, R. 7, W. E. L. S. | 1,000 | Six thousand five hundred dollars.. | 6,500 |
| No. 2, R. 7, W. E. L. S. | 960 | Five thousand seven hundred sixty dollars | 5,760 |
| No. 3, R. 7, W. E. L. S. | 1,000 | Five thousand dollars | 5,000 |
| No. 4, R. 7, W. E. L. S. | 1,000 | Four thousand dollars | 4,000 |
| No. 5, R. 7, W. E. L. S. | 950 | Four thousand two hundred seven- ty-five dollars | 4,275 |
| No. 6, R. 7, W. E. L. S. | 1,000 | Five thousand dollars | 5,000 |
| No. 7, R. 7, W. E. L. S. | 960 | Four thousand eight hundred dol- lars | 4,800 |
| No. 8, R. 7, W. E. L. S. | 1,000 | Four thousand five hundred dollars | 4,500 |
| No. 1, R. 8, W. E. L. S. | 720 | Three thousand two hundred forty dollars | 3,240 |
| No. 2, R. 8, W. E. L. S. | 960 | Three thousand three hundred sixty dollars | 3,360 |
| No. 3, R. 8, W. E. L. S. | 960 | Three thousand eight hundred forty dollars | 3,840 |
| No. 4, R. 8, W. E. L. S. | 1,000 | Two thousand dollars | 2,000 |
| No. 5, R. 8, W. E. L. S. | 1,000 | Two thousand dollars | 2,000 |
| No. 6, R. 8, W. E. L. S. | 1,000 | Three thousand five hundred dol- lars | 3,500 |
| No. 7, R. 8, W. E. L. S. | 750 | Four thousand five hundred dol- lars | 4,500 |
| No. 8, R. 8, W. E. L. S. | 1,000 | Six thousand five hundred dollars... | 6,500 |
| Hopkins Academy Grant | 400 | Two thousand dollars | 2,000 |
| A. R. 8 & 9, W. E. L. S. | 720 | One thousand eight hundred dol- lars | 1,800 |
| No. 4, Indian Purchase, W. E. L. S. | 1,000 | Three thousand five hundred dol- lars | 3,500 |
| No. 1, N. D. | 320 | Nine hundred sixty dollars | 960 |
| Total | 27,471 | One hundred twenty-seven thou- sand seven hundred thirty-eight dollars | \$127,738 |
| Total of timber and grass on public lots | | | \$127,738 |
| Total of wild lands | | | 4,872,358 |
| Total of estates | | | 65,830,910 |
| | | | \$70,831,006 |

STATE ASSESSORS' REPORT.

PISCATAQUIS COUNTY.

| Towns. | No. Polls. | Estates. | |
|--------------------|--------------|--|---------------------|
| Abbot | 157 | Two hundred fifty-two thousand one hundred seventy-nine dollars | \$252,179 |
| Atkinson | 120 | Two hundred fifty-eight thousand seven hundred dollars | 258,700 |
| Blanchard | 43 | One hundred fifty-four thousand eight hundred twelve dollars | 154,812 |
| Bowerbank | 17 | One hundred seven thousand eight hundred forty-five dollars | 107,845 |
| Brownville | 661 | Nine hundred nine thousand five hundred fifty-four dollars | 909,554 |
| Dover | 544 | One million three hundred forty-two thousand two hundred twenty dollars | 1,842,220 |
| Foxcroft | 565 | One million three hundred sixty-three thousand nine hundred sixty-three dollars | 1,363,963 |
| Greenville | 547 | Eight hundred twenty-three thousand four hundred seventy-three dollars | 823,473 |
| Guilford | 544 | One million twelve thousand thirteen dollars | 1,012,013 |
| Medford | 61 | Two hundred one thousand four hundred sixty-three dollars | 201,463 |
| Milo | 374 | One million nine hundred nine thousand seven hundred sixty-seven dollars | 1,909,767 |
| Monson | 334 | Three hundred eighty-seven thousand two hundred three dollars | 387,208 |
| Orneville | 73 | One hundred fifty-eight thousand seven hundred eighty-seven dollars | 158,787 |
| Parkman | 168 | Three hundred sixteen thousand five hundred forty-eight dollars | 316,548 |
| Sangerville | 360 | Seven hundred fifty-one thousand two hundred twenty-five dollars | 751,225 |
| Sebec | 154 | Three hundred five thousand five hundred fifty-two dollars | 305,552 |
| Shirley | 86 | One hundred ninety-four thousand eight hundred eighty-two dollars | 194,882 |
| Wellington | 136 | Two hundred twenty-three thousand nine hundred seventy-four dollars | 223,974 |
| Williamsburg | 25 | Seventy-six thousand five hundred fifty-nine dollars | 76,559 |
| Willimantic | 59 | One hundred sixty-two thousand six hundred seventy-seven dollars | 162,677 |
| Total | 5,528 | Ten million nine hundred thirteen thousand three hundred ninety-six dollars | \$10,913,396 |

PISCATAQUIS COUNTY WILD LANDS.

| Townships. | Valuation. |
|---|------------|
| BARNARD PLANTATION (formerly T. No. 6, R. 8, N. W. P.), containing fifteen thousand one hundred thirty-six acres, more or less (15,136) | |
| Ninety thousand eight hundred sixteen dollars | \$90,816 |
| ELLIOTTSVILLE PLANTATION (formerly T. No. 8, R. 9, N. W. P.), containing thirty-one thousand six hundred fifty acres, more or less (31,650) | |
| One hundred seventy-four thousand seventy-five dollars | 174,075 |
| KINGSBURY PLANTATION (formerly township No. 3, R. 2, B. K. P., E. K. R.), containing twenty-seven thousand six hundred twenty-three acres, more or less (27,623) | |
| One hundred twenty-four thousand three hundred four dollars | 124,304 |
| LAKEVIEW PLANTATION (formerly T. No. 4, R. 8, N. W. P.), containing twenty-six thousand two hundred seventy acres, more or less (26,270) | |
| Three hundred fifteen thousand two hundred forty dollars | 315,240 |
| T. NO. 4, R. 9, N. W. P., according to a survey and plan of said township made and returned to the Land Office of the State of Maine by Silas Holman, et al, in 1822. Said township is reputed to be owned by the Charles Stetson estate, et als, and contains twenty-two thousand eighty acres, more or less (22,080) | |
| One hundred thirty-two thousand four hundred eighty dollars | 132,480 |
| T. NO. 5, R. 9, N. W. P., part of, being the northeast part of said township, bounded as follows: Beginning at the northeast corner of land said to be owned by C. P. Webber, et als; thence westerly on the north line of said land 962 rods to the east line of land said to be owned by the Piscataquis Iron Works; thence north on said east line 832 rods to the south line of T. B., R. 10, W. E. L. S.; thence east on said south line 962 rods to the west line of T. No. 4, R. 6, N. W. P.; thence south on said west line 832 rods to the point of beginning. Said described land is reputed to be owned by Samuel H. Cohen, et als, and contains five thousand three acres, more or less (5,003) | |
| Twenty thousand twelve dollars | 20,012 |
| T. NO. 5, R. 9, N. W. P., part of, being the southeast part of said township, bounded as follows: Beginning at the northeast corner of the town of Brownville; thence west along the north line of said town 962 rods to the east line of land said to be owned by the Piscataquis Iron Works; thence north 480 rods to the south line of the Public Lots; thence east along the south line of said Public Lots 160 rods; thence north along the east line of said Public Lots 480 rods; thence west along the north line of said Public Lots 160 rods; thence north 140 rods to the south line of land said to be owned by C. D. Shaw, et als; thence east on said south line 962 rods to the west line of T. No. 4, R. 6, N. W. P.; thence south on said west line 1,100 rods to the point of beginning. Said described land is reputed to be owned by C. P. Webber, et als, and contains six thousand one hundred thirty-three acres, more or less (6,133) | |
| Twenty-one thousand four hundred sixty-six dollars | 21,466 |

PISCATAQUIS COUNTY WILD LANDS—Continued.

| Townships. | Valuation. |
|---|------------|
| <p>T. NO. 5, R. 9, N. W. P., part of, being the west part of said township, bounded and described as follows: Beginning at the north-west corner of the town of Brownville; thence east along the north line of Brownville 800 rods, more or less; thence north 480 rods, more or less, to the south line of the Public Lots; thence west along said south line 160 rods; thence north along the west line of said Public Lots 480 rods; thence east along the north line of said Public Lots 160 rods; thence north 972 rods, more or less, to the south line of T. B, R. 10, W. E. L. S.; thence west along the south lines of B, R. 10, and B, R. 11, W. E. L. S., 800 rods, more or less to the east line of T. No. 6, R. 9, N. W. P.; thence south along the said east line 1,932 rods, more or less; to the point of beginning, excepting from said description the Snow Lot, so-called, now said to be owned by Paul P. Arbo. Said described land is reputed to be owned by the Piscataquis Iron Works and contains, with the exception noted, nine thousand eighty acres, more or less.(9,080)</p> | |
| Forty thousand eight hundred sixty dollars | 40,860 |
| <p>T. NO. 5, R. 9, N. W. P., part of, being the Snow lot, so-called, in the southwest part of said township, bounded and described as follows: Beginning on the south line of said township at the road leading to Katahdin Iron Works; thence easterly on the town line 150 rods; thence northerly at right angles with the south line of said town 60 rods; thence westerly and parallel to the south line 150 rods to the aforesaid road; thence north 24 degrees west 70.5 rods by said road; thence south 86 degrees west 9 rods by said road; thence north 41 degrees west 23 rods by said road; thence south 17 degrees west 139 rods to the south line of said township; thence south 85 degrees east 94 rods on said town line to the point of beginning, excepting from said description one acre with buildings said to be owned by Hattie M. Arbo. Said described land, with the buildings thereon, is reputed to be owned by Paul P. Arbo and contains, with the exception noted, one hundred nine acres, more or less</p> | |
| One thousand six hundred thirty-five dollars | 1,635 |
| <p>T. NO. 5, R. 9, N. W. P., part of, being a lot of land, with the buildings thereon, in the southwest part of said township, bounded and described as follows: Beginning at a point on the north line of the town of Brownville on the west side of the road to Katahdin Iron Works; thence northerly along said road 10 rods; thence westerly 16 rods; thence southerly 10 rods to the north line of the town of Brownville; thence easterly along said north line 16 rods to the point of beginning. Said described land, with the buildings thereon, is reputed to be owned by Hattie M. Arbo and contains one acre, more or less</p> | |
| Five hundred dollars | 500 |
| Total acreage of T. No. 5, R. 9, N. W. P., 20,326. | |
| <p>T. NO. 6, R. 9, N. W. P., part of, being the entire township with the exception of the Mixer Tract, so-called, and the settlers' lots in the southeast part of said township. Said township, with the exceptions noted, is reputed to be owned by the Piscataquis Iron Works and contains, exclusive of Public Lots, twenty-one thousand six hundred ninety-seven acres, more or less</p> | |
| One hundred eight thousand four hundred eighty-five dollars | 108,485 |

PISCATAQUIS COUNTY WILD LANDS—Continued.

| Townships. | Valuation. |
|---|------------|
| T. NO. 6, R. 9, N. W. P., part of, being the Mixer Tract, so-called, in the southeast part of said township, bounded and described as follows: Beginning at the southwest corner of T. No. 5, R. 9, N. W. P.; thence north along the west line of said T. No. 5, R. 9, N. W. P., 480 rods, more or less; thence west 1,080 rods, more or less; thence south 480 rods, more or less, to the south line of said township; thence east along said south line 1,080 rods, more or less, to the point of beginning, excepting from said description the settlers' lots, so-called, containing 375 acres, more or less; also excepting the Public Lot. Said described land, with the exceptions noted, is reputed to be owned by the Egery Heirs and contains two thousand six hundred seventy acres, more or less(2,670) | |
| Ten thousand six hundred eighty dollars | 10,680 |
| T. NO. 6, R. 9, N. W. P., part of, being a lot of land in the southeast part of said township, bounded as follows: On the north by the north line of the Mixer Tract, so-called; on the west by land said to be owned by the Egery Heirs; on the south by land said to be owned by Inez French and by land said to be owned by A. L. Green; on the east by the west line of T. No. 5, R. 9, N. W. P. Said described land is reputed to be owned by Paul P. Arbo and contains seventy acres, more or less(70) | |
| Four hundred twenty dollars | 420 |
| T. NO. 6, R. 9, N. W. P., part of, being a lot of land in the southeast part of said township, bounded as follows: On the north by land said to be owned by Paul P. Arbo; on the west by land said to be owned by Inez French; on the south by land said to be owned by S. E. Roush; on the east by the west line of T. No. 5, R. 9, N. W. P. Said described land is reputed to be owned by A. L. Green and contains twenty-five acres, more or less(25) | |
| One hundred fifty dollars | 150 |
| T. NO. 6, R. 9, N. W. P., part of, being a lot of land in the southeast part of said township, bounded as follows: On the north by land said to be owned by A. L. Green; on the west by land said to be owned by Inez French; on the south by land said to be owned by the Judson Briggs estate; on the east by the west line of T. No. 5, R. 9, N. W. P. Said described land is reputed to be owned by S. E. Roush and contains twenty-five acres, more or less(25) | |
| One hundred fifty dollars | 150 |
| T. NO. 6, R. 9, N. W. P., part of, being a lot of land in the southeast part of said township, bounded as follows: On the north by land said to be owned by Paul P. Arbo; on the west by land said to be owned by the Egery heirs; on the south by land said to be owned by the Judson Briggs estate; on the east by land said to be owned by S. E. Roush and land said to be owned by A. L. Green. Said described land is reputed to be owned by Inez French and contains fifty acres, more or less(50) | |
| Three hundred dollars | 300 |
| T. NO. 6, R. 9, N. W. P., part of, being a lot of land in the southeast part of said township, bounded as follows: On the north by land said to be owned by S. E. Roush and land said to be owned by A. L. Green; on the west by land said to be owned by Fay D. Stevens; on the south by land said to be owned by L. J. Moores; on the east by the west line of T. No. 5, R. 9, N. W. P. Said described land is reputed to be owned by the Judson Briggs estate and contains fifty acres, more or less(50) | |
| Three hundred dollars | 300 |

PISCATAQUIS COUNTY WILD LANDS—Continued.

| Townships. | Valuation. |
|---|------------|
| T. NO. 6, R. 9, N. W. P., part of, being a lot of land in the south-east part of said township, bounded as follows: On the north and west by land said to be owned by the Egery heirs; on the south by land said to be owned by L. J. Moores; on the east by land said to be owned by the Judson Briggs estate. Said described land is reputed to be owned by Fay D. Stevens and contains fifty acres, more or less(50) | |
| Three hundred dollars | 300 |
| T. NO. 6, R. 9, N. W. P., part of, being a lot of land in the south-east part of said township, bounded as follows: On the north by land said to be owned by the Judson Briggs estate and land said to be owned by Fay D. Stevens; on the west and south by land said to be owned by the Egery heirs; on the east by the west line of T. No. 5, R. 9, N. W. P. Said described land is reputed to be owned by L. J. Moores and contains one hundred acres, more or less(100) | |
| Six hundred dollars | 600 |
| Total acreage of T. No. 6, R. 9, N. W. P., 24,737. | |
| T. NO. 7, R. 9, N. W. P., according to a survey and plan of said township made and returned to the Land Office of the State of Maine by Silas Holman in 1822. Said township is reputed to be owned by the Ray Lumber Co. and contains twenty thousand six hundred fifty acres, more or less(20,650) | |
| Seventy-two thousand two hundred seventy-five dollars | 72,275 |
| T. NO. 7, R. 10, N. W. P. (Bowdoin College East), part of, being the east five-eighths part of said township, according to a survey and plan of said township made by Lewis Oakes, et als, a committee appointed by the Supreme Judicial Court for Piscataquis County for the partition of said township, excepting from said description a tract of 3,196 acres in the northeast part. Said described land, with the exception noted, is reputed to be owned by S. W. Philbrick, et als, and contains eleven thousand four hundred acres, more or less(11,400) | |
| Fifty-one thousand three hundred dollars | 51,300 |
| T. NO. 7, R. 10, N. W. P. (Bowdoin College East), part of, being a parcel of land in the northeast part of said township, according to a survey and plan of said township by Lewis Oakes. Said lot or parcel of land is described in a deed conveying said land to the Hollingsworth & Whitney Company, dated August 11, 1914, and recorded in Piscataquis County Registry of Deeds, Vol. 132, page 467, to which deed and its record reference is hereby made for a more complete description. Said described land is reputed to be owned by the Hollingsworth & Whitney Company and contains three thousand one hundred ninety-six acres, more or less(3,196) | |
| Fourteen thousand three hundred eighty-two dollars | 14,382 |
| T. NO. 7, R. 10, N. W. P. (Bowdoin College East), part of, being the west three-eighths of said township, according to a survey and plan of said township made by Lewis Oakes, et als, a committee appointed by the Supreme Judicial Court for Piscataquis County for the partition of said township. Said west part is reputed to be owned by the Hinckley heirs, et als, and contains, exclusive of Public Lot, seven thousand six hundred eighty acres, more or less (7,680) | |
| Forty-six thousand eighty dollars | 46,080 |
| Total acreage of T. No. 7, R. 10, N. W. P., 22,276. | |

PISCATAQUIS COUNTY WILD LANDS—Continued.

| Townships. | Valuation. |
|--|------------|
| T. NO. 8, R. 10, N. W. P. (Bowdoin College West), part of, being the east three-eighths part of said township, according to a survey and plan of said township made by Lewis Oakes, et als, a committee appointed by the Supreme Judicial Court for Piscataquis County for the partition of said township. Said east part is reputed to be owned by the Hinckley heirs, et als, and contains eight thousand six hundred forty acres, more or less (8,640) | |
| Sixty-four thousand eight hundred dollars | 64,800 |
| T. NO. 8, R. 10, N. W. P. (Bowdoin College West), part of, being the west five-eighths part of said township, according to a survey and plan of said township made by Lewis Oakes, et als, a committee appointed by the Supreme Judicial Court for Piscataquis County for the partition of said township. Said west part is reputed to be owned by the Hollingsworth & Whitney Co. and contains, exclusive of Public Lot, thirteen thousand four hundred forty acres, more or less (13,440) | |
| Eighty thousand six hundred forty dollars | 80,640 |
| Total acreage of T. No. 8, R. 10, N. W. P., 22,080. | |
| HARFORD'S POINT, so-called, being the point extending into Moosehead Lake, from the west side of said lake, and lying east of and contiguous to Big Squaw Township, part of, being a tract of land in the southwest part of said point, bounded and described as follows: On the west by the east line of Bingham's Kennebec Purchase; on the north by land said to be owned by Alice M. Bigney; on the east and south by Moosehead Lake, according to a survey and plan of Saco Free Bridge Grant made and returned to the Land Office of the Commonwealth of Massachusetts by Alexander Greenwood in 1812. Said described land is reputed to be owned by the estate of John H. Eveleth and contains fifty acres, more or less.... (50) | |
| Three hundred dollars | 300 |
| HARFORD'S POINT, so-called, being the point extending into Moosehead Lake, from the west side of said lake, and lying east of and contiguous to Big Squaw Township, part of, being a lot of land in the west part of said point, bounded and described as follows: On the west by the east line of Bingham's Kennebec Purchase; on the north by Moosehead Lake; on the east by land said to be owned by John F. Sprague, et al; on the south by Moosehead Lake and land said to be owned by the estate of John H. Eveleth, according to a survey and plan of Saco Free Bridge Grant made and returned to the Land Office of the Commonwealth of Massachusetts by Alexander Greenwood in 1812. Said described land is reputed to be owned by Alice M. Bigney and contains one hundred fifty acres, more or less | |
| Nine hundred dollars | 900 |
| HARFORD'S POINT, so-called, being the point extending into Moosehead Lake, from the west side of said lake, and lying east of and contiguous to Big Squaw Township, part of, being a lot of land in the central part of said point, bounded and described as follows: On the west by land said to be owned by Alice M. Bigney; on the north by Moosehead Lake; on the east by land said to be owned by Charles D. Shaw, Moosehead Lake and the McLaren Lot, so-called; on the south by Moosehead Lake; according to a survey and plan of Saco Free Bridge Grant made and returned to the Commonwealth of Massachusetts by Alexander Greenwood in 1812. Said described land is reputed to be owned by John F. Sprague, et al, and contains one hundred forty-eight acres, more or less (148) | |
| Eight hundred eighty-eight dollars | 888 |

PISCATAQUIS COUNTY WILD LANDS—Continued.

| Townships. | Valuation. |
|--|------------|
| <p>HARFORD'S POINT, so-called, being a point of land extending into Moosehead Lake, from the westerly side of said lake, and lying east of and contiguous to Big Squaw Township, part of, beings lots 1 and 2 of the cottage lots in said "Point" according to a survey and plan of said lots made by Ezekiel L. Chase in 1914, and recorded in Piscataquis County Registry of Deeds, plan book 2, page 51. Said described land is reputed to be owned by H. H. Bryant and contains one acre, more or less (1)</p> | |
| One hundred dollars | 100 |
| <p>HARFORD'S POINT, so-called, being the point of land extending into Moosehead Lake from the west side of said lake, and lying east of and contiguous to Big Squaw Township, part of, being cottage lot number 3, according to a survey and plan of said point, made by Ezekiel L. Chase in 1914, and recorded in Piscataquis County Registry of Deeds, plan book 3, page 51. Said described land is reputed to be owned by Harry L. Davis and contains one acre, more or less (1)</p> | |
| One hundred dollars | 100 |
| <p>HARFORD'S POINT, so-called, being the point extending into Moosehead Lake, from the west side of said lake, and lying east of and contiguous to Big Squaw Township, part of, being a lot of land in the southeast extremity of said point, bounded and described as follows: On the west by land said to be owned by John F. Sprague, et al; on all other sides by Moosehead Lake, according to a survey and plan of Saco Free Bridge Grant made and returned to the Commonwealth of Massachusetts by Alexander Greenwood in 1812. Said described land, commonly known as the "McLaren Lot," is reputed to be owned by the Great Northern Paper Co. and contains sixteen acres, more or less (16)</p> | |
| One hundred sixty dollars | 160 |
| <p>HARFORD'S POINT, so-called, being the point extending into Moosehead Lake, from the west side of said lake, and lying east of and contiguous to Big Squaw Township, part of, being a lot of land in the northeast part of said point, bounded and described as follows: On the south and west by land said to be owned by John F. Sprague, et al; on the north by Moosehead Lake; on the east by land said to be owned by E. S. Coburn, according to a survey and plan of Saco Free Bridge Grant made and returned to the Land Office of the Commonwealth of Massachusetts by Alexander Greenwood in 1812. Said described land is reputed to be owned by Charles D. Shaw and contains ten acres, more or less (10)</p> | |
| One hundred dollars | 100 |
| <p>HARFORD'S POINT, so-called, being the point extending into Moosehead Lake, from the west side of said lake, and lying east of and contiguous to Big Squaw Township, part of, being a cottage lot in the northeast part of said point, bounded and described as follows: On the west by land said to be owned by Charles D. Shaw; on all other sides by Moosehead Lake, according to a survey and plan of Saco Free Bridge Grant made and returned to the Land Office of the Commonwealth of Massachusetts by Alexander Greenwood in 1812. Said described land, with the buildings thereon, known as the "Dunn Lot," is reputed to be owned by E. S. Coburn and contains three acres, more or less (3)</p> | |
| One thousand five hundred dollars | 1,500 |
| Total acreage of Harford's Point, 379. | |

PISCATAQUIS COUNTY WILD LANDS—Continued.

| Townships. | Valuation. |
|---|------------|
| COVE POINT, so-called, being a point of land extending into Moosehead Lake from the south side of said lake, being that part of said point lying north of the north line of the Saco Free Academy Grant, according to a survey and plan of said Grant made and returned to the Land Office of the Commonwealth of Massachusetts by Alexander Greenwood in 1812. Said described land is reputed to be owned by the H. M. Shaw Manufacturing Co. and contains twenty acres, more or less (20) | |
| One hundred dollars | 100 |
| T. NO. 3, R. 5, B. K. P., E. K. R. (Little Squaw), part of, being a tract of land lying in the southeast part of said township, bounded and described as follows: Beginning at the southeast corner of said township; thence west along the south line of said township 450 rods, more or less, to the east line of the Public Lot; thence north along the east line of the Public Lot 280 rods, more or less; thence west along the Public Lot 120 rods, more or less; thence north along the Public Lot 140 rods; thence west along the north line of the Public Lot 280 rods, more or less, to the northeast corner of the Public Lot, and to the east line of land said to be owned by A. A. Crafts, et al; thence north along said east line 220 rods, more or less, to the south line of land said to be owned by Newhall, Eveleth & Gibson; thence east along said south line two and a half miles, more or less, to the west line of the town of Greenville; thence south along the west lines of the towns of Greenville and Shirley two miles to the point of beginning, according to a survey and plan of said township made by Calvin S. Doughty and recorded in the Piscataquis County Registry of Deeds, plan book, page 53. Said described land is reputed to be owned by the estate of C. C. Hall, et als, and contains two thousand five hundred acres, more or less (2,500) | |
| Twelve thousand five hundred dollars | 12,500 |
| T. NO. 3, R. 5, B. K. P., E. K. R. (Little Squaw), part of, being a tract of land in the northwest part of said township, bounded and described as follows: On the north by the south line of township No. 2, R. 6, B. K. P., E. K. R.; on the east by land said to be owned by Newhall, Eveleth & Gibson; on the south by land said to be owned by A. A. Crafts, et al; on the west by the east line of township No. 2, R. 5, B. K. P., E. K. R., according to a survey and plan of said township made by Calvin S. Doughty in 1849 and recorded in Piscataquis County Registry of Deeds, plan book, page 53. Said described land is reputed to be owned by the Hollingsworth & Whitney Co. and contains four thousand acres, more or less (4,000) | |
| Twenty-eight thousand dollars | 28,000 |
| T. NO. 3, R. 5, B. K. P., E. K. R. (Little Squaw), part of, being a tract of land in the southwest part of said township, bounded and described as follows: On the north by land said to be owned by the Hollingsworth & Whitney Co. and by land said to be owned by Newhall, Eveleth & Gibson; on the east by land said to be owned by Newhall, Eveleth & Gibson, by land said to be owned by the estate of C. C. Hall, et als, and by the west line of the Public Lot; on the south by the north line of the town of Shirley; on the west by the east line of T. No. 2, R. 5, B. K. P., E. K. R., according to a survey and plan of said township made by Calvin S. Doughty in 1849 and recorded in Piscataquis County Registry of Deeds, plan book, page 53. Said described land is reputed to be owned by A. A. Crafts, et al, and contains seven thousand seven hundred five acres, more or less (7,705) | |
| Fifty-three thousand nine hundred thirty-five dollars | 53,935 |

PISCATAQUIS COUNTY WILD LANDS—Continued.

| Townships. | Valuation. |
|---|------------|
| <p>T. NO. 3, R. 5, B. K. P., E. K. R. (Little Squaw), part of, being a tract of land in the northeast part of said township bounded and described as follows: Beginning at the northeast corner of said township; thence south along the west line of the town of Greenville four miles, more or less; thence west two miles and a half, more or less, to the east line of land said to be owned by A. A. Crafts, et al; thence north one and a half miles, more or less, along the east line of said Crafts' land; thence west one-half mile, more or less, to the east line of land said to be owned by the Hollingsworth & Whitney Co.; thence north along said east line two and one-half miles, more or less, to the south line of T. No. 2, R. 6, B. K. P., E. K. R.; thence east along said south line three miles, more or less, to the point of beginning, according to a survey and plan of said township made by Calvin S. Doughty, et als, in 1849, and recorded in the Piscataquis County Registry of Deeds, plan book, page 53; excepting from said description 21 acres said to be owned by the Bangor and Aroostook Railroad, 5 acres said to be owned by Nellie L. Bartley, 1 acre said to be owned by Henry Hudson, and a 2-acre lot and the Sanatorium Lot of 50 acres said to be owned by A. A. Crafts. Said described land is reputed to be owned by Newhall, Eveleth & Gibson and contains seven thousand seven hundred fifty-four acres, more or less(7,754)</p> | |
| <p>Seventy-seven thousand five hundred forty dollars</p> | 77,540 |
| <p>T. NO. 3, R. 5, B. K. P., E. K. R. (Little Squaw), part of, being a cottage lot with buildings thereon, lying in the northeast corner of said township, bounded as follows: Beginning on the west line of the right-of-way of the Bangor and Aroostook Railroad and on the north line of land said to be owned by Nellie M. Bartley; thence westerly on said line to a corner; thence northerly on east line of land said to be owned by Newhall, Eveleth & Gibson to a corner; thence easterly by land of said Newhall, Eveleth & Gibson to the west line of the right-of-way of said Bangor and Aroostook Railroad Company; thence southerly along said right-of-way to the first mentioned bound. Said described land is reputed to be owned by Henry Hudson and contains one acre, more or less(1)</p> | |
| <p>Four hundred dollars</p> | 400 |
| <p>T. NO. 3, R. 5, B. K. P., E. K. R. (Little Squaw), part of, being a lot of land with the buildings thereon, at the terminus of the Greenville branch of the Bangor and Aroostook Railroad, in the northeast corner of said township. Said tract consists of two separate parcels: The first being shown and described in a deed conveying said parcel to the Bangor and Piscataquis Railroad, dated January 31, 1884, and recorded in Piscataquis County Registry of Deeds, Vol. 89, page 190. The second parcel is described in a deed conveying said parcel to the Bangor and Aroostook Railroad, dated May 20, 1913, and recorded in Piscataquis County Registry of Deeds, Vol. 182, page 232. To which deeds and their records reference is made for a more complete description. Said described land is reputed to be owned by the Bangor and Aroostook Railroad Co. and contains twenty-one acres, more or less(21)</p> | |
| <p>Three thousand dollars</p> | 3,000 |

PISCATAQUIS COUNTY WILD LANDS—Continued.

| Townships. | Valuation. |
|---|------------|
| <p>T. NO. 3, R. 5, B. K. P., E. K. R. (Little Squaw), part of, being a lot of land, with the buildings thereon, lying in the northeast part of said township, bounded as follows: Beginning at an iron plug on the westerly line of the Bangor and Aroostook Railroad; thence north 76° 15' west 298 feet to a stone monument; thence north 11° 30' west 393 feet to a stone monument; thence south 70° 15' east 298 feet parallel with the first described course to a point in the line of the Bangor and Aroostook Railroad about 8 feet east of a stone monument, said stone is so placed on account of the highway which intersects the said railroad at a point where the true corner exists; thence at right angles to the last mentioned bound, along the line of the Bangor and Aroostook Railroad 393 feet to the point of beginning. Said described land is reputed to be owned by Nellie L. Bartley and contains five acres, more or less (5)</p> | |
| Eight hundred dollars | 800 |
| <p>T. NO. 3, R. 5, B. K. P., E. K. R. (Little Squaw), part of, being a lot of land, with the buildings thereon, lying in the northeast corner of said township, bounded as follows: On the south and west by land said to be owned by Newhall, Eveleth & Gibson; on the north by the south line of T. No. 2, R. 6, B. K. P., E. K. R.; on the east by Moosehead Lake. Said described land, known as the "Sanatorium Lot," is reputed to be owned by A. A. Crafts and contains fifty acres, more or less</p> | |
| Five thousand dollars | 5,000 |
| <p>T. NO. 3, R. 5, B. K. P., E. K. R. (Little Squaw), part of, being a lot of land with the buildings thereon, in the northeast part of said township, bounded as follows: On the north by the highway leading from Greenville to the Bangor and Aroostook Railroad Station; on the east by the west line of the town of Greenville; on the south and west by the right of way of the Bangor and Aroostook Railroad. Said described land is reputed to be owned by A. A. Crafts and contains two acres, more or less</p> | |
| Three thousand dollars | 3,000 |
| <p>T. NO. 3, R. 5, B. K. P., E. K. R. (Little Squaw), part of, being a lot of land, with the buildings thereon, in the northeast part of said township, bounded as follows: On the east by the west line of the town of Greenville; on all other sides by land said to be owned by Newhall, Eveleth and Gibson. Said described land is reputed to be owned by Mrs. Mae Marsh and contains one acre, more or less</p> | |
| One thousand dollars | 1,000 |
| <p>T. NO. 3, R. 5, B. K. P., E. K. R. (Little Squaw), part of, being a lot of land, with the buildings thereon, lying in the northeast part of said township. Said described land is reputed to be owned by the Great Northern Paper Co. and contains one acre, more or less</p> | |
| Five hundred dollars | 500 |
| <p>T. NO. 3, R. 5, B. K. P., E. K. R. (Little Squaw), part of, being a passenger station, freight shed and other buildings situated in the northeast part of said township. Said buildings are reputed to be owned by the Canadian Pacific Railway Co.</p> | |
| Two thousand dollars | 2,000 |
| Total acreage of T. No. 3, R. 5, B. K. P., E. K. R., 22,040. | |

PISCATAQUIS COUNTY WILD LANDS—Continued.

| Townships. | Valuation. |
|--|------------|
| T. NO. 2, R. 6, B. K. P., E. K. R. (Big Squaw), part of, being the entire township, with the exception of one acre on the shore of Moosehead Lake, at its Eastern Outlet, said to be owned by the Kennebec Log Driving Company, et als, and one acre adjoining same said to be owned by Mrs. Henry I. Wilson. Said township, with the exceptions noted, is reputed to be owned by the Hollingsworth & Whitney Co. and contains nineteen thousand four hundred twenty-three acres, more or less | (19,423) |
| One hundred twenty-six thousand two hundred fifty dollars | 126,250 |
| T. NO. 2, R. 6, B. K. P., E. K. R. (Big Squaw), part of, being a lot of land, with one-half of the dam and improvements thereon, including flowage rights, situated on the southerly shore of said lake and its Eastern Outlet, according to a deed given by M. G. Shaw and Sons to the Kennebec Log Driving Company and recorded in Piscataquis County Registry of Deeds, book 148, page 230. Said described land is reputed to be owned by the Kennebec Log Driving Company, et als, and contains one acre, more or less | (1) |
| Twenty-five thousand dollars | 25,000 |
| T. NO. 2, R. 6, B. K. P., E. K. R. (Big Squaw), part of, being a lot of land, with the buildings thereon, situated in the northeast part of said township, on the shore of Moosehead Lake and at the East Outlet of said lake. Said described land is reputed to be owned by Mrs. Henry I. Wilson and contains one acre, more or less | (1) |
| Three thousand dollars | 3,000 |
| Total acreage of T. No. 2, R. 6, B. K. P., E. K. R., 19,425. | |
| T. NO. 1, R. 9, W. E. L. S., according to a survey and plan of said township made and returned to the Land Office of the State of Maine by Joseph Norris in 1827. Said township is reputed to be owned by the Great Northern Paper Co. and contains, exclusive of Public Lot, twenty-two thousand forty acres, more or less | (22,040) |
| Sixty-six thousand one hundred twenty dollars | 66,120 |
| T. NO. 2, R. 9, W. E. L. S., according to a survey and plan of said township made and returned to the Land Office of the State of Maine by Joseph L. Kelsey, et al, in 1832. Said township is reputed to be owned by the Great Northern Paper Co., et als, and contains, exclusive of Public Lot, twenty-two thousand forty acres, more or less | (22,040) |
| One hundred ten thousand two hundred dollars | 110,200 |
| T. NO. 3, R. 9, W. E. L. S. (Mt. Katahdin), according to a survey and plan of said township made and returned to the Land Office of the State of Maine by Joseph Norris in 1827. Said township is reputed to be owned by S. H. Blake estate, et als, and contains, exclusive of Public Lot, twenty-two thousand forty acres, more or less | (22,040) |
| One hundred ten thousand two hundred dollars | 110,200 |
| T. NO. 4, R. 9, W. E. L. S., according to a survey and plan of said township made and returned to the Land Office of the State of Maine by Zebulon Bradley in 1833. Said township is reputed to be owned by Lincoln Pulp Wood Co. and contains, exclusive of Public Lot, twenty-one thousand eight hundred eighty-one acres, more or less | (21,881) |
| Ninety-eight thousand four hundred sixty-five dollars | 98,465 |

PISCATAQUIS COUNTY WILD LANDS—Continued.

| Townships. | Valuation. |
|---|------------|
| T. NO. 5, R. 9, W. E. L. S., according to a survey and plan of said township made and returned to the Land Office of the State of Maine by John Webber, et al, in 1832. Said township is reputed to be owned by J. Hopkins Smith, et als, and contains, exclusive of Public Lot, twenty-two thousand seventeen acres, more or less. (22,017) | |
| Fifty-five thousand forty-three dollars | 55,048 |
| T. NO. 6, R. 9, W. E. L. S. (Trout Brook Town), part of, being sections 1 to 12, inclusive; also the north part of sections 13 and 14, and sections 15, 16, 17, 18, 21, 22, 23, 24, 27, 28, 29, 30, 33, 34, 35 and 36, or five-sixths part of said township, according to a survey and plan of said township made and returned to the Land Office of the State of Maine by Isaac S. Small, et als, in 1834. Said described land is reputed to be owned by Lincoln Pulp Wood Co. and contains twenty thousand four hundred thirty-four acres, more or less (20,434) | |
| One hundred twelve thousand three hundred eighty-seven dollars | 112,387 |
| T. NO. 6, R. 9, W. E. L. S. (Trout Brook Town), part of, being the south part of sections 13 and 14, that part of section 19 not included in the Public Lot and sections 20, 26, 31 and 32, in said township, or one-sixth of said township, according to a survey and plan of said township made and returned to the Land Office of the State of Maine by Isaac S. Small, et als, in 1834. Said described land is reputed to be owned by the Umbagog Paper Co. and contains three thousand nine hundred thirty-eight acres, more or less (3,938) | |
| Seventeen thousand seven hundred twenty-one dollars | 17,721 |
| Total acreage of T. No. 6, R. 9, W. E. L. S., 24,372 | |
| T. NO. 7, R. 9, W. E. L. S., part of, being the east half and the southwest quarter of said township, according to a survey and plan of said township made and returned to the Land Office of the State of Maine by David Haynes in 1849. Said described land is reputed to be owned by Walter A. Powers, et als, and contains, exclusive of Public Lot, sixteen thousand seven hundred forty-seven acres, more or less (16,747) | |
| One hundred seventeen thousand two hundred twenty-nine dollars | 117,229 |
| T. NO. 7, R. 9, W. E. L. S., part of, being the northwest quarter of said township, according to a survey and plan of said township made and returned to the Land Office of the State of Maine by David Haynes in 1849. Said northwest quarter is reputed to be owned by Taber D. Bailey, et al, and contains, exclusive of Public Lot, five thousand two hundred forty-nine acres, more or less (5,249) | |
| Thirty-six thousand seven hundred forty-three dollars | 36,743 |
| Total acreage of T. No. 7, R. 9, W. E. L. S., 21,996. | |
| T. NO. 8, R. 9, W. E. L. S., according to a survey and plan of said township made and returned to the Land Office of the State of Maine by John Webber, et al, in 1832. Said township is reputed to be owned by the Orono Pulp and Paper Co. and contains, exclusive of Public Lot, twenty-one thousand nine hundred ninety-eight acres, more or less (21,998) | |
| One hundred ninety-seven thousand nine hundred eighty-two dollars | 197,982 |
| T. NO. 9, R. 9, W. E. L. S., according to a survey and plan of said township made and returned to the Land Office of the State of Maine by Isaac S. Small, et al, in 1848. Said township is reputed to be owned by D. Pingree, et als, and contains, exclusive of Public Lot, twenty-one thousand nine hundred sixty-nine acres, more or less. (21,969) | |
| One hundred eighty-six thousand seven hundred thirty-seven dollars .. | 186,737 |

PISCATAQUIS COUNTY WILD LANDS—Continued.

| Townships. | Valuation. |
|---|------------|
| T. NO. 10, R. 9, W. E. L. S., according to a survey and plan of said township made and returned to the Land Office of the State of Maine by Isaac S. Small in 1848. Said township with the improvements thereon is reputed to be owned by D. Pingree, et als, and contains, exclusive of Public Lot, twenty-three thousand forty-eight acres, more or less (23,048) | |
| One hundred ninety-five thousand nine hundred eight dollars | 195,908 |
| T. A. R. 10, W. E. L. S., according to a survey and plan of said township made and returned to the Land Office of the State of Maine by Caleb Leavitt in 1834. Said township is reputed to be owned by James W. Cassidy, Trustee, et als, and contains, exclusive of Public Lot, twenty-one thousand eight hundred twenty-seven acres, more or less (21,827) | |
| One hundred fifty-two thousand seven hundred eighty-nine dollars | 152,789 |
| T. B, R. 10, W. E. L. S., according to a survey and plan of said township made and returned to the Land Office of the State of Maine by Joseph Norris in 1827, not including in said description the Philbrook farm, so-called, in the southeast corner of said township, containing 288 acres. Said township, with the exception noted, is reputed to be owned by James W. Cassidy, Trustee, et als, and contains, exclusive of Public Lot, sixteen thousand nine hundred seventy-six acres, more or less (16,976) | |
| One hundred ten thousand three hundred forty-four dollars | 110,344 |
| T. B, R. 10, W. E. L. S., part of, being the Philbrook Farm, so-called, in the southeast corner of said township. Said described land is reputed to be owned by F. H. Drummond, et al, and contains two hundred eighty-eight acres, more or less (288) | |
| One thousand eight hundred seventy-two dollars | 1,872 |
| Total acreage of T. B, R. 10, W. E. L. S., 17,264. | |
| T. NO. 1, R. 10, W. E. L. S., part of, being the northerly and easterly part of said township, bounded and described as follows: On the north by the south line of T. No. 2, R. 10, W. E. L. S.; on the east by the west line of T. No. 1, R. 9, W. E. L. S.; on the west and south by land said to be owned by the Great Northern Paper Co., excepting from said description a 20-acre lot, with storehouse, situated on the north shore of Pemadumcook Lake near the mouth of Namakanta stream, also a 2-acre lot on Jones Point on the southerly shore of Third Debsconeag Lake. Said described land is reputed to be owned by Ansel L. Lumbert, et als, and contains, exclusive of Public Lot, six thousand three hundred fifty-three acres, more or less (6,353) | |
| Nineteen thousand fifty-nine dollars | 19,059 |
| T. NO. 1, R. 10, W. E. L. S., part of, being a lot of land, with storehouse thereon, lying on the north shore of Pemadumcook Lake near the mouth of Namakanta stream, in the Adams Tract, so-called, and about 59 rods east of the center line of said township. Said described land is reputed to be owned by the Great Northern Paper Co. and contains twenty acres, more or less (20) | |
| Five hundred dollars | 500 |
| T. NO. 1, R. 10, W. E. L. S., part of, being a lot of land situated on Jones Point, so-called, on the southerly shore of Third Debsconeag Lake, in the Adams Tract, so-called. Said described land is reputed to be owned by William O. Fuller and contains two acres, more or less (2) | |
| Twenty dollars | 20 |

PISCATAQUIS COUNTY WILD LANDS—Continued.

| Townships. | Valuation. |
|--|------------|
| T. NO. 1, R. 10, W. E. L. S., part of, being the southerly and westerly part of said township, bounded and described as follows: On the north by the south line of T. No. 2, R. 10, W. E. L. S., and land said to be owned by Frank J. D. Barnjum, et als; on the east by T. No. 1, R. 9, W. E. L. S., and land said to be owned by Frank J. D. Barnjum, et als; on the south by the north line of T. A, R. 10, W. E. L. S.; on the west by the east line of T. No. 1, R. 11, W. E. L. S. Said described land is reputed to be owned by the Great Northern Paper Co. and contains, exclusive of Public Lot, fifteen thousand six hundred sixty-five acres, more or less (15,665) | |
| Forty-six thousand nine hundred ninety-five dollars | 46,995 |
| Total acreage of T. No. 1, R. 10, W. E. L. S., 22,040. | |
| T. NO. 2, R. 10, W. E. L. S., according to a survey and plan of said township made and returned to the Land Office of the State of Maine by Joseph Norris in 1827. Said township is reputed to be owned by the Great Northern Paper Co. and contains, exclusive of Public Lot, twenty-two thousand forty acres, more or less (22,040) | |
| One hundred thirty-two thousand two hundred forty dollars | 182,240 |
| T. NO. 3, R. 10, W. E. L. S., part of, being the northeast and southwest quarters, also a strip 250 rods wide, more or less, taken from the east side of the southeast quarter, in said township. Said described land with the improvements thereon is reputed to be owned by James W. Cassidy, Trustee, et als, and contains, exclusive of Public Lot, thirteen thousand three hundred sixteen acres, more or less (13,316) | |
| Ninety-nine thousand eight hundred seventy dollars | 99,870 |
| T. NO. 3, R. 10, W. E. L. S., part of, being the northwest and southeast quarters, excepting a strip 250 rods wide, more or less, taken from the east side of the southeast quarter, in said township. Said described land is reputed to be owned by the Great Northern Paper Co. and contains, exclusive of Public Lot, ten thousand one acres, more or less (10,001) | |
| Seventy-five thousand eight dollars | 75,008 |
| Total acreage of T. No. 3, R. 10, W. E. L. S., 23,317. | |
| T. NO. 4, R. 10, W. E. L. S., part of, being the north half of said township, according to a survey and plan of said township made and returned to the Land Office of the State of Maine by John Webber, et al, in 1832. Said north half is reputed to be owned by the Great Northern Paper Co., et als, and contains, exclusive of Public Lot, ten thousand five hundred eighty-five acres, more or less (10,585) | |
| One hundred five thousand eight hundred fifty dollars | 105,850 |
| T. NO. 4, R. 10, W. E. L. S., part of, being the south half of said township, according to a survey and plan of said township made and returned to the Land Office of the State of Maine by John Webber, et al, in 1832. Said south half township is reputed to be owned by the Great Northern Paper Co. and contains, exclusive of Public Lot, eleven thousand six hundred fifty-five acres, more or less (11,655) | |
| One hundred sixteen thousand five hundred fifty dollars | 116,550 |
| Total acreage of T. No. 4, R. 10, W. E. L. S., 22,240 | |

PISCATAQUIS COUNTY WILD LANDS—Continued.

| Townships. | Valuation. |
|---|------------|
| T. NO. 5, R. 10, W. E. L. S., part of, being the east half of said township, according to a survey and plan of said township made and returned to the Land Office of the State of Maine by E. Stewart in 1839. Said east half is reputed to be owned by the Eastern Manufacturing Co. and contains, exclusive of Public Lot, eleven thousand seven hundred forty-two acres, more or less (11,742) | |
| Sixty-four thousand five hundred eighty-one dollars | 64,581 |
| T. NO. 5, R. 10, W. E. L. S., part of, being the west half of said township, excepting a 20-acre lot in the southwest corner, according to a survey and plan of said township made and returned to the Land Office of the State of Maine by E. Stewart in 1839. Said southwest quarter, with the exception noted, is reputed to be owned by the Lincoln Pulp Wood Co. and contains, exclusive of the Public Lot, eleven thousand nine hundred sixty acres, more or less (11,960) | |
| Sixty-five thousand seven hundred eighty dollars | 65,780 |
| T. NO. 5, R. 10, W. E. L. S., part of, being a lot of land in the extreme southwest corner of said township, bounded as follows: On the north and east by land said to be owned by the Lincoln Pulp Wood Co.; on the south by the south line of the township; on the west by Sourdnahunk Lake. Said described land, with the buildings thereon, is reputed to be owned by George E. Keith and contains twenty acres, more or less | (20) |
| Five hundred dollars | 500 |
| Total acreage of T. No. 5, R. 10, W. E. L. S., 23,722. | |
| T. NO. 6, R. 10, W. E. L. S., according to a survey and plan of said township made and returned to the Land Office of the State of Maine by Zebulon Bradley in 1833. Said township is reputed to be owned by the Lincoln Pulp Wood Co., et als, and contains, exclusive of Public Lot, twenty-four thousand fifty acres, more or less | (24,050) |
| One hundred forty-four thousand three hundred dollars | 144,300 |
| T. NO. 7, R. 10, W. E. L. S., part of, being a tract of land in the northeast part of said township, according to a survey and plan of said township made by the Commissioners appointed by the Supreme Judicial Court for Piscataquis County in 1905, for the partition of said township, bounded as follows: Beginning at the northeast corner of said township; thence south to the center line running east and west; thence westerly along said center line to the southeast corner of land said to be owned by the Eastern Land Company; thence northerly on the east line of said Company to the south line of T. No. 8, R. 10, W. E. L. S.; thence easterly on said township line to the point of beginning. Said described land is reputed to be owned by the Lincoln Pulpwood Company and contains seven thousand nine hundred eighty-eight acres, more or less | (7,988) |
| Forty-three thousand nine hundred thirty-four dollars | 43,934 |
| T. NO. 7, R. 10, W. E. L. S., part of, being a tract of land in the northwest part of said township, according to a survey and plan of said township made by the Commissioners appointed by the Supreme Judicial Court for Piscataquis County in 1905, for the partition of said township, bounded as follows: Beginning at the northwest corner of said township; thence east on the north line of T. No. 7, R. 10, W. E. L. S. 2¼ miles to a corner; thence south on the west line of land said to be owned by the Lincoln Pulpwood Company to the center line of said township; thence westerly to the west line of said township; thence northerly on said west line to the point of beginning. Said described land is reputed to be owned by the Eastern Land Company and contains four thousand eight hundred acres, more or less | (4,800) |
| Twenty-six thousand four hundred dollars | 26,400 |

PISCATAQUIS COUNTY WILD LANDS—Continued.

| Townships. | Valuation. |
|--|------------|
| T NO. 7, R. 10, W. E. L. S., part of, being a tract of land in the southeast part of said township, according to a survey and plan of said township made by the Commissioners appointed by the Supreme Judicial Court for Piscataquis County in 1906, for the partition of said township, bounded as follows: Beginning at the southeast corner of said township; thence west on said south line to the southeast corner of land said to be owned by the Lincoln Pulpwood Company; thence northerly on the east line of land of said Company to the center line of said township running east and west; thence easterly on said center line to the east line of T. No. 7, R. 10, W. E. L. S.; thence southerly on said east line to the point of beginning. Said described land is reputed to be owned by the Eastern Land Company and contains, exclusive of Public Lot, six thousand nine hundred eighty-eight acres, more or less (6,988) | 38,484 |
| Thirty-eight thousand four hundred thirty-four dollars | 38,484 |
| T. NO. 7, R. 10, W. E. L. S., part of, being a tract of land in the southwest part of said township, according to a survey and plan of said township made by the Commissioners appointed by the Supreme Judicial Court for Piscataquis County in 1906, for the partition of said township bounded as follows: Beginning at the southwest corner of said township; thence northerly on the west line of said township to the center line running east and west; thence easterly on said center line about 2¼ miles to the west line of land said to be owned by the Eastern Land Company; thence southerly along said west line to the south line of T. No. 7, R. 10, W. E. L. S.; thence westerly on said township line about 2¼ miles to the point of beginning. Said described land is reputed to be owned by the Lincoln Pulpwood Company and contains four thousand eight hundred acres, more or less (4,800) | 26,400 |
| Twenty-six thousand four hundred dollars | 26,400 |
| Total acreage of T. No. 7, R. 10, W. E. L. S., 24,576. | |
| T. NO. 8, R. 10, W. E. L. S., according to a survey and plan of said township made and returned to the Land Office of the State of Maine by Zebulon Bradley, et al, in 1833. Said township with the improvements thereon is reputed to be owned by D. Pingree, et als, and contains, exclusive of Public Lot, twenty-two thousand seven hundred sixty acres, more or less (22,760) | 159,320 |
| One hundred fifty-nine thousand three hundred twenty dollars | 159,320 |
| T. NO. 9, R. 10, W. E. L. S., according to a survey and plan of said township made and returned to the Land Office of the State of Maine by Isaac S. Small in 1848. Said township is reputed to be owned by D. Pingree, et als, and contains, exclusive of Public Lot, twenty-two thousand nine hundred eighty-seven acres, more or less (22,987) | 149,416 |
| One hundred forty-nine thousand four hundred sixteen dollars | 149,416 |
| T. NO. 10, R. 10, W. E. L. S., according to a survey and plan of said township made and returned to the Land Office of the State of Maine by Isaac S. Small, et al, in 1848. Said township is reputed to be owned by D. Pingree, et als, and contains, exclusive of Public Lot, twenty-four thousand three hundred ninety-three acres, more or less (24,393) | 170,751 |
| One hundred seventy thousand seven hundred fifty-one dollars | 170,751 |
| T. A, R. 11, W. E. L. S., according to a survey and plan of said township made and returned to the Land Office of the State of Maine by Joseph Norris, in 1827. Said township is reputed to be owned by James W. Cassidy, Trustee, et als, and contains, exclusive of Public Lot, twenty-two thousand nine hundred ten acres, more or less (22,910) | 160,370 |
| One hundred sixty thousand three hundred seventy dollars | 160,370 |

PISCATAQUIS COUNTY WILD LANDS—Continued.

| Townships. | Valuation. |
|--|------------|
| T. B, R. 11, W. E. L. S., part of, being sections 1, 2, 3, 4, 5, 9, 10, 11, 14, 16, 17, 18, 19 and 21, and that part of section 20 not included in the Public Lot, according to a survey and plan of said township made and returned to the Land Office of the State of Maine by D. Barker. Said described land is reputed to be owned by the Harriet S. Griswold estate, et als, and contains ten thousand six hundred fifty-three acres, more or less(10,653) | |
| Seventy-nine thousand eight hundred ninety-eight dollars | 79,898 |
| T. B, R. 11, W. E. L. S., part of, being section 7 in said township, according to a survey and plan of said township made and returned to the Land Office of the State of Maine by D. Barker. Said described land is reputed to be owned by F. H. Drummond, et als, and contains seven hundred three acres, more or less(703) | |
| Three thousand five hundred fifteen dollars | 3,515 |
| T. B, R. 11, W. E. L. S., part of, being sections 13, 15, 24, 25, 31 and the north half of section 8, according to a survey and plan of said township made and returned to the Land Office of the State of Maine by D. Barker. Said described land is reputed to be owned by J. H. Smith, et als, and contains three thousand nine hundred eighty acres, more or less(3,980) | |
| Twenty-nine thousand eight hundred fifty dollars | 29,850 |
| T. B, R. 11, W. E. L. S., part of, being section 22, west half of section 23, sections 26, 27, 28, 29, 30, 32, 33, 34, 35, 36, A, B, C, D, E and F, according to a survey and plan of said township made and returned to the Land Office of the State of Maine by D. Barker. Said described land is reputed to be owned by Emma Drummond Dole, et als, and contains fourteen thousand four hundred fifty-three acres, more or less(14,453) | |
| One hundred eight thousand three hundred ninety-eight dollars | 108,398 |
| Total acreage of T. B, R. 11, W. E. L. S., 29,789. | |
| T. NO. 1, R. 11, W. E. L. S., according to a survey and plan of said township made and returned to the Land Office of the State of Maine by Joseph Norris in 1827. Said township is reputed to be owned by the Penobscot Development Co., et als, and contains, exclusive of Public Lot, twenty-two thousand forty acres, more or less(22,040) | |
| One hundred forty-three thousand two hundred sixty dollars | 143,260 |
| T. NO. 2, R. 11, W. E. L. S. (Rainbow Town), part of, being sections 1, 2, 3, 7, 9, 10, 11, 13, 14, 15, 16, 19, 20, 21, 22, 25, 26, 27, 28, 29, 30, 31, 32, 33, 34, 35 and 36, according to a survey and plan of said township made and returned to the Land Office of the State of Maine by Zebulon Bradley in 1842. Said described land is reputed to be owned by the Penobscot Development Co., et als, and contains, exclusive of Public Lot, seventeen thousand four hundred thirty-three acres, more or less(17,433) | |
| One hundred thirty-nine thousand four hundred sixty-four dollars | 139,464 |
| T. NO. 2, R. 11, W. E. L. S. (Rainbow Town), part of, being sections 4, 5, 6, 12, 17, 23 and 24, according to a survey and plan of said township made and returned to the Land Office of the State of Maine by Zebulon Bradley in 1842. Said described land is reputed to be owned by the Great Northern Paper Co. and contains four thousand six hundred seven acres, more or less(4,607) | |
| Thirteen thousand eight hundred twenty-one dollars | 13,821 |
| Total acreage of T. No. 2, R. 11, W. E. L. S., 22,040. | |

PISCATAQUIS COUNTY WILD LANDS—Continued.

| Townships. | Valuation. |
|---|------------|
| T. NO. 3, R. 11, W. E. L. S., according to a survey and plan of said township made and returned to the Land Office of the State of Maine by Joseph Norris in 1827. Said township, including dam, is reputed to be owned by the Great Northern Paper Co. and contains, exclusive of Public Lot, twenty-three thousand acres, more or less.(23,000) | |
| Six hundred ninety thousand dollars | 690,000 |
| T. NO. 4, R. 11, W. E. L. S., part of, being the southwest and northeast divisions, according to a plan of said township made by W. P. Oakes, et als, in 1905, bounded and described as follows: Beginning at the northwest corner of T. No. 3, R. 11, W. E. L. S.; thence east along the north line of said township three miles, 48 rods; thence north three miles; thence east three miles to the west line of T. No. 4, R. 10, W. E. L. S.; thence north along said west line three miles, 264 rods, to the south line of T. No. 5, R. 11, W. E. L. S.; thence west along said south line three miles to the northeast corner of lot C; thence south three miles, 264 rods, to the southeast corner of lot 9; thence west three miles, 48 rods, to the east line of T. No. 4, R. 12, W. E. L. S.; thence south on said east line three miles to the point of beginning. Said described land is reputed to be owned by Walter A. Powers, et al, and contains thirteen thousand two hundred ten acres, more or less(13,210) | |
| Sixty-six thousand fifty dollars | 66,050 |
| T. NO. 4, R. 11, W. E. L. S., part of, being lots A, B, C, 1, 2, 3, 4, 5 and 6 in the northwest part of said township, according to a survey and plan of said lots made by the Great Northern Paper Co., by J. F. Phillippi, in 1913. Said described land is reputed to be owned by the Great Northern Paper Co. and contains seven thousand five hundred thirty-six acres, more or less(7,536) | |
| Forty-eight thousand nine hundred eighty-four dollars | 48,984 |
| T. NO. 4, R. 11, W. E. L. S., part of, being a tract of land in the southeast division of said township, according to a survey and plan of said division made by the Great Northern Paper Co., J. F. Phillippi, in 1913, bounded and described as follows: Beginning at the southeast corner of said township; thence west along the south line of said township three miles; thence north three miles to the southwest corner of land said to be owned by Walter A. Powers; thence east along the south line of said Powers three miles to the east line of said township; thence south along said east line to the point of beginning. Said described land is reputed to be owned by the Great Northern Paper Co. and contains five thousand seven hundred two acres, more or less(5,702) | |
| Thirty-seven thousand sixty-three dollars | 37,063 |
| Total acreage of T. No. 4, R. 11, W. E. L. S., 26,448. | |
| T. NO. 5, R. 11, W. E. L. S., part of, being that division of said township lying north of line "E." according to a survey and plan of said division made in 1917 by H. W. Wright. Said described land is reputed to be owned by the Eastern Manufacturing Company of Massachusetts and contains, exclusive of Public Lot, eleven thousand four hundred eighty-six acres, more or less(11,486) | |
| Ninety-seven thousand six hundred thirty-one dollars | 97,631 |

PISCATAQUIS COUNTY WILD LANDS—Continued.

| Townships. | Valuation. |
|--|------------|
| T. NO. 5, R. 11, W. E. L. S., part of, being that division of said township lying south of Line "E," according to a survey and plan of said division made in 1917 by H. W. Wright. Said described land is reputed to be owned by the Great Northern Paper Company, et als, and contains, exclusive of Public Lot, eleven thousand nine hundred seventy-four acres, more or less(11,974) | |
| One hundred one thousand seven hundred seventy-nine dollars | 101,779 |
| Total acreage of T. No. 5, R. 11, W. E. L. S., 23,460. | |
| T. NO. 6, R. 11, W. E. L. S., according to a survey and plan of said township made and returned to the Land Office of the State of Maine by William P. Parrott, et al, in 1840. Said township is reputed to be owned by the Eastern Manufacturing Company of Massachusetts, and contains, exclusive of Public Lot, twenty-three thousand six hundred fifty-three acres, more or less(23,653) | |
| Two hundred thirty-six thousand five hundred thirty dollars | 236,530 |
| T. NO. 7, R. 11, W. E. L. S., according to a survey and plan of said township made and returned to the Land Office of the State of Maine by William P. Parrott, et al, in 1840. Said township is reputed to be owned by the Penobscot Development Co., et als, and contains, exclusive of Public Lot, twenty-two thousand eight hundred three acres, more or less(22,803) | |
| One hundred seventy-one thousand twenty-three dollars | 171,023 |
| T. NO. 8, R. 11, W. E. L. S., part of, being a tract of land in the north part of said township, bounded and described as follows: Beginning at the northwest corner of T. No. 8, R. 10, W. E. L. S.; thence south along the west line of said T. No. 8, R. 10, to the north line of land said to be owned by D. Pingree, et als; thence west along said north line to the east line of section number 7; thence north along the east line of said section 7 and thence in the same direction 252 rods, more or less; thence west 480 rods, more or less, to the west line of said township; thence north along said west line to the north line of said township; thence east along said north line to the point of beginning. Said described land is reputed to be owned by I. M. Pierce, et als, and contains five thousand seven hundred ninety-nine acres, more or less(5,799) | |
| Fifty-seven thousand nine hundred ninety dollars | 57,990 |
| T. NO. 8, R. 11, W. E. L. S., part of, being the south three-quarters of said township, bounded and described as follows: Beginning at the southwest corner of T. No. 8, R. 10, W. E. L. S.; thence north along the west line of said township to the south line of land said to be owned by I. M. Pierce, et als; thence west along said south line to the east line of section 7; thence north along the east line of section 7 to the north line of said section; thence north in the same direction 252 rods, more or less; thence west 480 rods, more or less, to the west line of said township; thence south along said west line to the north line of T. No. 7, R. 11, W. E. L. S.; thence east along said north line to the point of beginning. Said described land is reputed to be owned by D. Pingree, et als, and contains, exclusive of Public Lot, sixteen thousand three hundred ninety-five acres, more or less(16,395) | |
| One hundred sixty-three thousand nine hundred fifty dollars | 163,950 |
| Total acreage of T. No. 8, R. 11, W. E. L. S., 22,194. | |

PISCATAQUIS COUNTY WILD LANDS—Continued.

| Townships. | Valuation. |
|---|------------|
| T. NO. 9, R. 11, W. E. L. S., part of, being the north half of said township, according to a survey and plan of said township made and returned to the Land Office of the State of Maine by Noah Barker in 1848. Said half township is reputed to be owned by the United States Timber Co. and contains, exclusive of Public Lot, eleven thousand one hundred acres, more or less(11,100) | |
| One hundred eleven thousand dollars | 111,000 |
| T. NO. 9, R. 11, W. E. L. S., part of, being the south half of said township, according to a survey and plan of said township made and returned to the Land Office of the State of Maine by Noah Barker in 1848. Said half township with the improvements thereon is reputed to be owned by D. Pingree, et als, and contains, exclusive of Public Lot, eleven thousand one hundred acres, more or less.....(11,100) | |
| One hundred eleven thousand dollars | 111,000 |
| Total acreage of T. No. 9, R. 11, W. E. L. S., 22,200. | |
| T. NO. 10, R. 11, W. E. L. S., according to a survey and plan of said township made and returned to the Land Office of the State of Maine by Noah Barker in 1848. Said township is reputed to be owned by the American Realty Co., et al, and contains twenty-two thousand seven hundred sixty acres, more or less(22,760) | |
| Two hundred twenty-seven thousand six hundred dollars | 227,600 |
| T. A, R. 12, W. E. L. S., part of, being the north part of said township, or lots 13 to 24, inclusive, according to a survey and plan of said north part made and returned to the Land Office of the State of Maine by Zebulon Bradley, et als, in 1863. Said north part is reputed to be owned by the Hollingsworth & Whitney Co. and contains, exclusive of Public Lot, eleven thousand two hundred thirty acres, more or less(11,230) | |
| Seventy-two thousand nine hundred ninety-five dollars | 72,995 |
| T. A, R. 12, W. E. L. S., part of, being the south part of said township, in common and undivided, according to a survey and plan of said south part made and returned to the Land Office of the State of Maine by Joseph Norris in 1827. Said south part is reputed to be owned by the Hollingsworth & Whitney Co., et als, and contains, exclusive of Public Lot, thirteen thousand six hundred acres, more or less(13,600) | |
| One hundred eight thousand eight hundred dollars | 108,800 |
| Total acreage of T. A, R. 12, W. E. L. S., 24,830. | |
| T. NO. 1, R. 12, W. E. L. S., part of, being the north two-thirds part of said township, in common and undivided, according to a survey and plan of said township made and returned to the Land Office of the State of Maine by Joseph Norris in 1827. Said described land is reputed to be owned by the Great Northern Paper Co., et al, and contains, exclusive of Public Lot, fourteen thousand seven hundred twenty acres, more or less(14,720) | |
| Seventy-three thousand six hundred dollars | 73,600 |

PISCATAQUIS COUNTY WILD LANDS—Continued.

| Townships. | Valuation. |
|---|------------|
| T. NO. 1, R. 12, W. E. L. S., part of, being the south one-third part of said township, or lots 1 to 12 inclusive, according to a survey and plan of said township made and returned to the Land Office of the State of Maine by Zebulon Bradley, et als, in 1863. Said described land is reputed to be owned by the Hollingsworth & Whitney Co. and contains, exclusive of Public Lot, seven thousand three hundred sixty acres, more or less(7,360) | |
| Thirty-six thousand eight hundred dollars | 36,800 |
| Total acreage of T. No. 1, R. 12, W. E. L. S., 22,080. | |
| T. NO. 2, R. 12, W. E. L. S., being the entire township, according to a survey and plan made by Edwin and Thomas Rose. Said township is reputed to be owned by James W. Cassidy, Trustee, and contains, exclusive of Public Lots, twenty-two thousand forty acres, more or less(22,040) | |
| One hundred thirty-two thousand two hundred forty dollars | 132,240 |
| T. NO. 3, R. 12, W. E. L. S., part of, being the east half of said township, excepting the Dam lot, so-called, at the outlet of Chesuncook Lake, according to a survey and plan of said township made and returned to the Land Office of the State of Maine by Edwin Rose in 1834. Said described land, with the exception noted, is reputed to be owned by C. P. Webber, et als, and contains, exclusive of Public Lot, ten thousand nine hundred ninety acres, more or less(10,990) | |
| Fifty-four thousand nine hundred fifty dollars | 54,950 |
| T. NO. 3, R. 12, W. E. L. S., part of, being the Dam Lot, so-called, situated on both sides of the stream at the outlet of Chesuncook Lake in the east half of said township. Said described land is reputed to be owned by the West Branch Driving and Reservoir Dam Company and contains thirty acres, more or less(30) | |
| Three hundred dollars | 300 |
| T. NO. 3, R. 12, W. E. L. S., part of, being the west half of said township, according to a survey and plan of said township made and returned to the Land Office of the State of Maine by Edwin Rose in 1834. Said described land is reputed to be owned by F. H. Appleton, et al, and contains, exclusive of Public Lot, eleven thousand twenty acres, more or less(11,020) | |
| Forty-nine thousand five hundred ninety dollars | 49,590 |
| Total acreage of T. No. 3, R. 12, W. E. L. S., 22,040. | |
| T. NO. 4, R. 12, W. E. L. S., being the entire township, according to a survey and plan of said township made and returned to the Land Office of the State of Maine by Caleb Leavitt, et als, in 1835. Said township is reputed to be owned by the Great Northern Paper Co. and contains, exclusive of Public Lot, twenty-one thousand nine hundred twenty-four acres, more or less(21,924) | |
| One hundred fifty-three thousand four hundred sixty-eight dollars | 153,468 |
| T. NO. 5, R. 12, W. E. L. S., according to a survey and plan of said township made and returned to the Land Office of the State of Maine by William P. Parrott, et al, in 1840. Said township is reputed to be owned by Walter A. Powers, et als, and contains, exclusive of Public Lot, twenty-three thousand three hundred thirty-seven acres, more or less(23,337) | |
| Ninety-three thousand three hundred forty-eight dollars | 93,348 |

PISCATAQUIS COUNTY WILD LANDS—Continued.

| Townships. | Valuation. |
|--|------------|
| T. NO. 6, R. 12, W. E. L. S., according to a survey and plan of said township made and returned to the Land Office of the State of Maine by William P. Parrott, et al, in 1840. Said township is reputed to be owned by James W. Cassidy, Trustee, et al, and contains, exclusive of Public Lot, twenty-two thousand five hundred fifty-four acres, more or less (22,554) | |
| Two hundred twenty-five thousand five hundred forty dollars | 225,540 |
| T. NO. 7, R. 12, W. E. L. S., part of, being the entire township, with the exception of two lots of 500 acres and 200 acres, respectively, according to a survey and plan of said township made by Daniel Barker in 1850. Said township, with the exceptions noted, is reputed to be owned by the Lincoln Pulp Wood Co. and contains, exclusive of Public Lot, twenty-one thousand seven hundred twenty-one acres, more or less (21,721) | |
| Two hundred seventeen thousand two hundred ten dollars | 217,210 |
| T. NO. 7, R. 12, W. E. L. S., part of, being a lot in the southwest quarter of said township, according to a survey and plan of said township made by Daniel Barker in 1850. Said described land, known as Chamberlain Farm, is reputed to be owned by D. Pingree, et als, and contains five hundred acres, more or les (500) | |
| Five thousand dollars | 5,000 |
| T. NO. 7, R. 12, W. E. L. S., part of, being a lot in the northwest quarter of said township, according to a survey and plan of said township made by Daniel Barker in 1850. Said described land with the improvements thereon is reputed to be owned by D. Pingree, et als, and contains two hundred acres, more or less (200) | |
| Two thousand dollars | 2,000 |
| Total acreage of T. No. 7, R. 12, W. E. L. S., 22,421. | |
| T. NO. 8, R. 12, W. E. L. S. (Soper Mountain), according to a survey and plan of said township made and returned to the Land Office of the State of Maine by William P. Parrott, et al, in 1840. Said township is reputed to be owned by D. Pingree, et als, and contains, exclusive of Public Lot, twenty-two thousand one hundred twenty-four acres, more or less (22,124) | |
| One hundred ninety-nine thousand one hundred sixteen dollars | 199,116 |
| T. NO. 9, R. 12, W. E. L. S., part of, being the north half of said township, according to a survey and plan of said township made and returned to the Land Office of the State of Maine by R. B. Tarbox, et als, in 1849. Said north half is reputed to be owned by the United States Timber Co. and contains ten thousand six hundred ninety-two acres, more or less (10,692) | |
| One hundred six thousand nine hundred twenty dollars | 106,920 |
| T. NO. 9, R. 12, W. E. L. S., part of, being the south half of said township, according to a survey and plan of said township made and returned to the Land Office of the State of Maine by R. B. Tarbox, et als, in 1849. Said south half is reputed to be owned by D. Pingree, et als, and contains ten thousand six hundred ninety-two acres, more or less (10,692) | |
| One hundred six thousand nine hundred twenty dollars | 106,920 |
| Total acreage of T. No. 9, R. 12, W. E. L. S., 21,384. | |

PISCATAQUIS COUNTY WILD LANDS—Continued.

| Townships. | Valuation. |
|---|------------|
| T. NO. 10, R. 12, W. E. L. S., being the entire township, with the exception of the Heron Dam Lot, so-called, in the southwest part, according to a survey and plan of said township made and returned to the Land Office of the State of Maine by Noah Barker in 1847. Said township, with the exception noted, is reputed to be owned by the S. F. Hersey Land Co., et als, and contains, exclusive of Public Lot, twenty-one thousand two hundred seventy-six acres, more or less(21,276) | |
| One hundred eighty thousand eight hundred forty-six dollars | 180,846 |
| T. NO. 10, R. 12, W. E. L. S., part of, being the Heron Dam Lot, so-called, situated on the Allagash River in the southeast corner of the west half of said township. Said described land is reputed to be owned by the Heron Lake Dam Co. and contains seven hundred fourteen acres, more or less(714) | |
| Six thousand sixty-nine dollars | 6,069 |
| Total acreage of T. No. 10, R. 12, W. E. L. S., 21,990. | |
| T. A, R. 13, W. E. L. S., being the entire township, with the exception of the Sawyer Farm, so-called, according to a survey and plan of said township made by William P. Oakes in 1899. Said township is reputed to be owned by the Hollingsworth & Whitney Co. and contains, exclusive of Public Lot, twenty-one thousand seven hundred twenty acres, more or less(21,720) | |
| Seventy-six thousand twenty dollars | 76,020 |
| T. A, R. 13, W. E. L. S., part of, being the Sawyer Farm, so-called, and the buildings thereon, situated in the northwest corner of said township, bounded and described as follows: Beginning at the northwest corner of said township; thence east along the north line of said township 320 rods; thence south 160 rods; thence west 320 rods to the west line of said township; thence north along said west line 160 rods, to the point of beginning. Said described land is reputed to be owned by the Hollingsworth & Whitney Co. and contains three hundred twenty acres, more or less(320) | |
| Nine thousand six hundred dollars | 9,600 |
| Total acreage of T. A, R. 13, W. E. L. S., 22,040. | |
| T. A 2, RANGES 13 AND 14, W. E. L. S., part of, being a tract of land lying in the east part of said township, known as the Baker Mountain Tract, according to a survey and plan of said township made by C. S. Humphreys in 1916, bounded as follows: On the north by the south line of township A, R. 13, W. E. L. S.; on the east by the west line of the Public Lots; on the south by the north line of townships 7, R. 10, and 8, R. 10, N. W. P.; on the west by land said to be owned by S. R. Prentiss, et als. Said described land is reputed to be owned by C. P. Webber, et als, and contains three thousand twenty-nine acres, more or less(3,029) | |
| Thirty thousand two hundred ninety dollars | 30,290 |
| T. A 2, RANGES 13 AND 14, W. E. L. S., part of, being the west part of said township, according to a survey and plan of said township made by C. S. Humphreys in 1916, bounded as follows: On the north by the south line of townships A, R. 13, and A, R. 14, W. E. L. S.; on the east by land said to be owned by C. P. Webber, et als; on the south by the north line of township 8, R. 10, N. W. P., and the town of Greenville; on the west by Moosehead Lake, not including in said description three lots of 100, 77 and 5 acres, respectively, on the shore of Moosehead Lake. Said described land, with the exceptions noted, is reputed to be owned by S. R. Prentiss, et als, and contains seventeen thousand four hundred two acres, more or less(17,402) | |
| One hundred seventy-four thousand twenty dollars | 174,020 |

PISCATAQUIS COUNTY WILD LANDS—Continued.

| Townships. | Valuation. |
|--|------------|
| T. A 2, RANGES 13 AND 14, W. E. L. S., part of, being a shore lot on Moosehead Lake, in the southwest part of said township. Said described land is reputed to be owned by the Burnt Jacket Camp Club and contains one hundred acres, more or less(100) | |
| One thousand dollars | 1,000 |
| T. A 2, RANGES 13 AND 14, W. E. L. S., part of, being a shore lot on Moosehead Lake at the end of the point north of Beaver Cove. Said described land is reputed to be owned by Charles B. Dunn and contains seventy-seven acres, more or less(77) | |
| One thousand five hundred forty dollars | 1,540 |
| T. A. 2, RANGES 13 and 14, W. E. L. S., part of, being a cottage lot on the shore of Moosehead Lake in the southwest part of said township, bounded as follows: On the north by land said to be owned by S. R. Prentiss, et als; on the east and south by land said to be owned by Charles B. Dunn; on the west by Moosehead Lake. Said described land is reputed to be owned by Samuel Cole and contains five acres, more or less(5) | |
| Fifty dollars | 50 |
| Total acreage of T. A 2, R. 13, and 14, W. E. L. S., 20,613. | |
| T. NO. 1, R. 13, W. E. L. S., part of, being sections 1, 2, 7, 8, 13, 14, 19, 20, 21, 22, 23, 24, 25, 26, 27, 29, 30, 31, 32, 33, 34, 35 and 36, according to a survey and plan of said township made and returned to the Land Office of the State of Maine by Isaac S. Small in 1842. Said described land, with the exception of a farm lot of 160 acres, more or less, in the southwest corner of section 31, is reputed to be owned by the H. W. & Eliza Bradbury estate and contains thirteen thousand four hundred thirty-seven acres, more or less | |
| One hundred fourteen thousand two hundred fifteen dollars | 114,215 |
| T. NO. 1, R. 13, W. E. L. S., part of, being a part of the Sawyer Farm, so-called, in the southwest corner of said township. Said described land is reputed to be owned by the Hollingsworth & Whitney Co. and contains one hundred sixty acres, more or less(160) | |
| One thousand three hundred sixty dollars | 1,360 |
| T. NO. 1, R. 13, W. E. L. S., part of, being sections 3, 4, 5, 6, 9, 10, 11, 12, 16, 17 and 18 in said township, according to a survey and plan of said township made and returned to the Land Office of the State of Maine by Isaac S. Small in 1842. Said described land is reputed to be owned by the Great Northern Paper Co. and contains six thousand nine hundred eighty-three acres, more or less | |
| Thirty-four thousand nine hundred fifteen dollars | 34,915 |
| Total acreage of T. No. 1, R. 13, W. E. L. S., 20,580. | |
| T. NO. 2, R. 13, W. E. L. S., according to a survey and plan of said township made and returned to the Land Office of the State of Maine by Joseph L. Kelsey in 1831. Said township is reputed to be owned by the Great Northern Paper Co. and contains, exclusive of Public Lots, nineteen thousand one hundred sixteen acres, more or less | |
| One hundred fourteen thousand six hundred ninety-six dollars | 114,696 |

PISCATAQUIS COUNTY WILD LANDS—Continued.

| Townships. | Valuation. |
|---|------------|
| T. NO. 3, R. 13, W. E. L. S., part of, being the north half of said township, with the exception of the Morris Farm, so-called, according to a survey and plan of said township made and returned to the Land Office of the State of Maine by Joseph L. Kelsey in 1831. Said north half, with the exception noted, is reputed to be owned by James W. Cassidy, Trustee, et als, and contains, exclusive of Public Lot, nine thousand nine hundred twenty acres, more or less(9,920) | |
| Sixty-nine thousand four hundred forty dollars | 69,440 |
| T. NO. 3, R. 13, W. E. L. S., part of, being the Morris Farm lot, so-called, made up from the corners of lots 3, 4, 10 and 11, where said corners join, according to a survey and plan made and returned to the Land Office of the State of Maine by Joseph L. Kelsey in 1831. Said described land is reputed to be owned by F. L. Shaw and contains one hundred acres, more or less | (100) |
| Seven hundred dollars | 700 |
| T. NO. 3, R. 13, W. E. L. S., part of, being the south half of said township, according to a survey and plan of said township made and returned to the Land Office of the State of Maine by Joseph L. Kelsey in 1831. Said south half is reputed to be owned by the Great Northern Paper Co. and contains eleven thousand five hundred twenty acres, more or less | (11,520) |
| Sixty-nine thousand one hundred twenty dollars | 69,120 |
| Total acreage of T. No. 3, R. 13, W. E. L. S., 21,540. | |
| T. NO. 4, R. 13, W. E. L. S., part of, being the entire township, with the exception of section 4 and lot 2 in section 8, according to a survey and plan of said township made and returned to the Land Office of the State of Maine by Caleb Leavitt, et al, in 1835. Said township, with the exceptions noted, is reputed to be owned by the Great Northern Paper Co., et als, and contains, exclusive of Public Lots, twenty thousand seven hundred sixty-nine acres, more or less | (20,769) |
| One hundred eighty-six thousand nine hundred twenty-one dollars | 186,921 |
| T. NO. 4, R. 13, W. E. L. S., part of, being lot 1 in section 4, according to a survey and plan of said township made and returned to the Land Office of the State of Maine by Caleb Leavitt, et al, in 1835. Said described land is reputed to be owned by the Great Northern Paper Co., et al, and contains one hundred sixty-two acres, more or less | (162) |
| One thousand four hundred fifty-eight dollars | 1,458 |
| T. NO. 4, R. 13, W. E. L. S., part of, being lots 2, 3, 4 and 5 in section 4, according to a survey and plan of said township made and returned to the Land Office of the State of Maine by Caleb Leavitt, et al, in 1835. Said described land is reputed to be owned by the Eveleth heirs and contains five hundred forty-eight acres, more or less | (548) |
| Four thousand nine hundred thirty-two dollars | 4,982 |
| T. NO. 4, R. 13, W. E. L. S., part of, being lot 2 in section 8, according to a survey and plan of said township made and returned to the Land Office of the State of Maine by Caleb Leavitt, et al, in 1835. Said described land is reputed to be owned by Warren B. Beckler and contains one hundred thirteen acres, more or less | (113) |
| One thousand seventeen dollars | 1,017 |
| Total acreage of T. No. 4, R. 13, W. E. L. S., 21,592. | |

PISCATAQUIS COUNTY WILD LANDS—Continued.

| Townships. | Valuation. |
|---|------------|
| T. NO. 5, R. 13, W. E. L. S. (Chesuncook), part of, being the entire township, not including the Maine Female Seminary Grant and the settlers' lots at the head of Chesuncook Lake, according to a survey and plan of said township made and returned to the Land Office of the State of Maine by D. Barker in 1859. Said township, with the exceptions noted, is reputed to be owned by James W. Cassidy, Trustee, et als, and contains thirteen thousand one hundred forty-three acres, more or less | (13,143) |
| Seventy-eight thousand eight hundred fifty-eight dollars | 78,858 |
| T. NO. 5, R. 13, W. E. L. S. (Chesuncook), part of, being the tract of land conveyed by the State of Maine to the Maine Female Seminary, according to a survey and plan of said township made and returned to the Land Office of the State of Maine by D. Barker in 1859. Said described land is reputed to be owned by D. Pingree, et al, and contains three thousand nine hundred ninety-three acres, more or less | (3,993) |
| Thirty-one thousand nine hundred forty-four dollars | 31,944 |
| T. NO. 5, R. 13, W. E. L. S. (Chesuncook), part of, being lots A, B and C of the settlers' lots, so-called, according to a survey and plan of said township made and returned to the Land Office of the State of Maine by D. Barker in 1859. Said described land is reputed to be owned by Mrs. Eliza Peaks and contains four hundred ninety-seven acres, more or less | (497) |
| Four thousand nine hundred seventy dollars | 4,970 |
| T. NO. 5, R. 13, W. E. L. S. (Chesuncook), part of, being lots D and E of the settlers' lots, so-called, according to a survey and plan of said township made and returned to the Land Office of the State of Maine by D. Barker in 1859. Said described land, with the buildings thereon, is reputed to be owned by Ansel B. Smith, et als, and contains two hundred seventy-four acres, more or less | (274) |
| Two thousand seven hundred forty dollars | 2,740 |
| T. NO. 5, R. 13, W. E. L. S. (Chesuncook), part of, beings lots F, G, H and I of the settlers' lots, so-called, with the exception of a parcel of land about 16 rods square in the southwest corner of lot G, according to a survey and plan of said township made and returned to the Land Office of the State of Maine by D. Barker in 1859. Said described land, with the exception noted, is reputed to be owned by the Great Northern Paper Co. and contains five hundred eighty-one acres, more or less | (581) |
| Five thousand eight hundred ten dollars | 5,810 |
| T. NO. 5, R. 13, W. E. L. S. (Chesuncook), part of, being a parcel of land about 16 rods square in the southwest corner of lot G of the settlers' lots, so-called, in said township. For further description reference is made to Piscataquis County Registry of Deeds, volume 165, page 407. Said described land is reputed to be owned by the West Branch Driving and Reservoir Dam Co. and contains two acres, more or less | (2) |
| One thousand dollars | 1,000 |
| Total acreage of T. No. 5, R. 13, W. E. L. S., 18,490. | |
| T. NO. 6, R. 13, W. E. L. S., according to a survey and plan of said township made and returned to the Land Office of the State of Maine by William P. Parrott, et al, in 1840. Said township is reputed to be owned by James W. Cassidy, Trustee, et al, and contains, exclusive of Public Lot, twenty-one thousand nine hundred eighty-three acres, more or less | (21,983) |
| Two hundred sixty-three thousand seven hundred ninety-six dollars | 263,796 |

PISCATAQUIS COUNTY WILD LANDS—Continued.

| Townships. | Valuation. |
|--|----------------|
| T. NO. 7, R. 13, W. E. L. S., according to a survey and plan of said township made and returned to the Land Office of the State of Maine by William P. Parrott, et al, in 1840. Said township is reputed to be owned by D. Pingree, et als, and contains, exclusive of Public Lot, twenty-three thousand two hundred seventy-two acres, more or less | (23,272) |
| Two hundred twenty-one thousand eighty-four dollars | 221,084 |
| T. NO. 8, R. 13, W. E. L. S. (Eagle Lake) according to a survey and plan of said township made and returned to the Land Office of the State of Maine by William P. Parrott, et al, in 1840. Said township with the improvements thereon is reputed to be owned by D. Pingree, et als, and contains, exclusive of Public Lot, twenty-two thousand eight hundred thirty-five acres, more or less | (22,835) |
| Two hundred five thousand five hundred fifteen dollars | 205,515 |
| T. NO. 9, R. 13, W. E. L. S., according to a survey and plan of said township made and returned to the Land Office of the State of Maine by Noah Barker in 1847. Said township is reputed to be owned by D. Pingree, et als, and contains, exclusive of Public Lot, twenty-two thousand three hundred eighty-three acres, more or less | (22,383) |
| Two hundred one thousand four hundred forty-seven dollars | 201,447 |
| T. NO. 10, R. 13, W. E. L. S., part of, being the south half and the northeast quarter, according to a survey and plan of said township, made and returned to the Land Office of the State of Maine by Noah Barker in 1847. Said described land is reputed to be owned by the American Realty Co., et al, and contains, exclusive of Public Lot, sixteen thousand six hundred eighty-nine acres, more or less, | (16,689) |
| One hundred fifty thousand two hundred one dollars | 150,201 |
| T. NO. 10, R. 13, W. E. L. S., part of, being the northwest quarter of said township, according to a survey and plan of said township made by Noah Barker in 1847. Said described land is reputed to be owned by the estate of George and heirs of I. Stetson, et als, and contains, exclusive of Public Lot, five thousand five hundred sixty-three acres, more or less | (5,563) |
| Fifty thousand sixty-seven dollars | 50,067 |
| Total acreage of T. No. 10, R. 13, W. E. L. S., 22,252. | |
| T. A, R. 14, W. E. L. S. (Lily Bay), part of, being the entire township, with the exception of a 46-acre lot with cottage thereon, situated on Dry Point, and a 25-acre lot lying between Upper and Lower Doughnut Cove, according to a survey and plan of said township made by Robert Scammon in 1837. Said township, with the exceptions noted, is reputed to be owned by the Hollingsworth & Whitney Co. and contains, exclusive of Public Lot, nineteen thousand seven hundred five acres, more or less | (19,705) |
| One hundred forty-seven thousand seven hundred eighty-eight dollars.... | 147,788 |
| T. A, R. 14, W. E. L. S. (Lily Bay), part of, being a lot with cottage thereon situated on what is known as Dry Point on the shore of Moosehead Lake. Said described land is reputed to be owned by A. H. Shaw, et al, and contains forty-six acres, more or less | (46) |
| Three thousand dollars | 3,000 |

PISCATAQUIS COUNTY WILD LANDS—Continued.

| Townships. | Valuation. |
|--|------------|
| T. A, R. 14, W. E. L. S. (Lily Bay), part of, being a cottage lot lying between Upper Doughnut Cove and Lower Doughnut Cove on the shore of Moosehead Lake. Said described land is reputed to be owned by A. H. Shaw, et al, and contains twenty-five acres, more or less(25) | |
| Two hundred fifty dollars | 250 |
| T. A, R. 14, W. E. L. S. (Lily Bay), part of, being all of the islands in Lily Bay in Moosehead Lake. Said islands are reputed to be owned by A. H. Shaw and contain ten acres, more or less(10) | |
| Five hundred dollars | 500 |
| Total acreage of T. A, R. 14, W. E. L. S., 19,786. | |
| T. NO. 1, R. 14, W. E. L. S. (Spencer Bay), part of, being the north part of said township, bounded and described as follows: Beginning on the shore of Moosehead Lake at the south line of Day's Academy Grant; thence easterly along the south line of Day's Academy Grant three miles to the east line of said Day's Academy Grant; thence north along said east line two miles, 296 rods, to the south line of Middlesex Canal, W. E. L. S.; thence east along said line seven miles, 64 rods, to the south line of X, R. 14, W. E. L. S.; thence east along said south line 380 rods to the west line of T. No. 1, R. 13, W. E. L. S.; thence south along said west line to the north line of land said to be owned by Hollingsworth & Whitney Co., et als; thence westerly along said north line to the shore of Spencer Bay; thence along the shore of Spencer Bay and Moosehead Lake to the point of beginning. Said described land is reputed to be owned by the Bradbury estate, et als, and contains, exclusive of Public Lot, ten thousand two hundred five acres, more or less,(10,205) | |
| Thirty thousand six hundred fifteen dollars | 80,615 |
| T. NO. 1, R. 14, W. E. L. S. (Blake Town), part of, being the south part of said township, bounded and described as follows: Beginning on the east shore of Spencer Bay in Moosehead Lake at the north line of T. A, R. 14, W. E. L. S.; thence east along the north lines of T. A, R. 14, W. E. L. S., and T. A, R. 13, W. E. L. S., to the west line of T. No. 1, R. 13, W. E. L. S.; thence north along said west line to the south line of land said to be owned by the Bradbury estate; thence west along the south line of said Bradbury to the shore of Spencer Bay; thence south along the shore of said Spencer Bay to the point of beginning. Said described land is reputed to be owned by the Hollingsworth & Whitney Co., et als, and contains, exclusive of Public Lot, eleven thousand seven hundred forty acres, more or less(11,740) | |
| Thirty-five thousand two hundred twenty dollars | 85,220 |
| Total acreage of T. No. 1, R. 14, W. E. L. S., 21,945. | |
| X. R. 14, W. E. L. S., according to a survey and plan of said township made and returned to the Land Office of the State of Maine by Joseph L. Kelsey in 1831. Said described land is reputed to be owned by James W. Cassidy, Trustee, and contains, exclusive of Public Lot, five thousand seven hundred fifty-four acres, more or less(5,754) | |
| Thirty-seven thousand four hundred one dollars | 87,401 |

PISCATAQUIS COUNTY WILD LANDS—Continued.

| Townships. | Valuation. |
|--|------------|
| <p>T. NO. 3, RANGES 14 AND 15, W. E. L. S., part of, being the north part of the east part of said township, consisting of lots 1 to 36, inclusive, and a depth of 82 rods in lots 37 to 45, inclusive, according to a survey and plan of said east part made by R. E. Mullaney and H. M. Kenniston in 1916. Said described land is reputed to be owned by the Great Northern Paper Co. and contains, exclusive of lots 6, 7, 8, 9, 15 and 16, which make the Public Lot, six thousand fifty-four acres, more or less(6,054)</p> | |
| <p>Thirty-six thousand three hundred twenty-four dollars</p> | 36,324 |
| <p>T. NO. 3, RANGES 14 AND 15, W. E. L. S., part of, being the south part of the east part of said township, consisting of lots 55 to 81, inclusive; 86 to 99, inclusive; 115, 116, 117, 124, 125, 126; a depth of 78 rods in lots 37 to 45, inclusive; and the islands in Lobster Lake, according to a survey and plan of said east part made by R. E. Mullaney and H. M. Kenniston in 1916. Said described land is reputed to be owned by Edward R. Godfrey, et als, and contains fourteen thousand six hundred nineteen acres, more or less (14,619)</p> | |
| <p>One hundred two thousand three hundred thirty-three dollars</p> | 102,333 |
| <p>T. NO. 3, RANGES 14 AND 15, W. E. L. S., part of, being a lot of land in the southwest corner of the east part of said township, according to a survey and plan of said east part made by R. E. Mullaney and H. M. Kenniston in 1916, bounded and described as follows: Beginning on the westerly shore of the easterly claw of Lobster Lake where said shore is intersected by the southerly line of said T. No. 3, Ranges 13 and 14; thence about north 81° 30' west along said southerly line to the corner between the east and west half of said township; thence about north 19° east along the west line of said east half of said township to the shore of Lobster Lake; thence easterly and southerly by and along the shore of said Lobster Lake and the shore of the so-called thoroughfare between the claws of said lake to the point of beginning. Said described land is reputed to be owned by Lucius F. Donohue and contains two thousand fifty-three acres, more or less(2,053)</p> | |
| <p>Thirteen thousand three hundred forty-five dollars</p> | 13,345 |
| <p>T. NO. 3, RANGES 14 AND 15, W. E. L. S., part of, being the entire west part of said township, according to a survey and plan of said west part made by Appleton and Sewall in 1910 and 1911, with the following exceptions: A tract of 892 acres lying in the northwest part of said west part; a tract of 1,786 acres lying in the northeast part of said west part; a tract of 2,910 acres lying in the southeast part of said west part; a 197 acre farm lot, known as the Ross farm; also the six lots, containing in the aggregate 703 acres, said to be owned by Arthur A. Crafts and recorded in the Piscataquis County Registry of Deeds, volume 160, page 92. Said described land, with the exceptions noted, is reputed to be owned by F. H. Appleton, et als, and contains, exclusive of Public Lot, seventeen thousand eight hundred ninety acres, more or less(17,890)</p> | |
| <p>One hundred sixteen thousand two hundred eighty-five dollars</p> | 116,285 |
| <p>T. NO. 3, RANGES 14 AND 15, W. E. L. S., part of, being a lot of land lying in the northwest part of the west part of said township, according to a survey and plan of said west part made by Appleton and Sewall in 1910 and 1911, bounded and described as follows: On the north, east and south by land said to be owned by F. H. Appleton; on the west by the east line of the township known as Seboomook; not including the four farm lots said to be owned by Arthur A. Crafts and recorded in the Piscataquis County Registry of Deeds, volume 160, page 92. Said described land is reputed to be owned by F. H. Appleton, et al, and contains eight hundred ninety-two acres, more or less(892)</p> | |
| <p>Five thousand seven hundred ninety-eight dollars</p> | 5,798 |

PISCATAQUIS COUNTY WILD LANDS—Continued.

| Townships. | Valuation. |
|---|------------|
| T. NO. 3, RANGES 14 AND 15, W. E. L. S., part of, being a tract of land lying in the northeast part of the west part of said township, according to a survey and plan of said west part made by Appleton and Sewall in 1910 and 1911, bounded and described as follows: On the north by the south line of T. No. 4, R. 14, W. E. L. S.; on the east, south and west by land said to be owned by F. H. Appleton. Said described land is reputed to be owned by F. H. Appleton, et als, and contains one thousand seven hundred eighty-six acres, more or less | (1,786) |
| Eleven thousand six hundred nine dollars | 11,609 |
| T. NO. 3, RANGES 14 AND 15, W. E. L. S., part of, being a tract of land lying in the southeast part of the west part of said township, according to a survey and plan of said west part made by Appleton and Sewall in 1910 and 1911, bounded and described as follows: On the north by the Public Lot; on the east by the west line of the east part of said township; on the south and west by land said to be owned by F. H. Appleton. Said described land is reputed to be owned by F. H. Appleton, et als, and contains two thousand nine hundred ten acres, more or less | (2,910) |
| Eighteen thousand nine hundred fifteen dollars | 18,915 |
| T. NO. 3, RANGES 14 AND 15, W. E. L. S., part of, being a farm lot lying on the northerly shore of Moosehead Lake, in the west part of said township, according to a survey and plan of said west part made by Appleton and Sewall in 1910 and 1911, bounded and described as follows: Beginning at the southwest corner of the hotel lot said to be owned by Arthur A. Crafts; thence easterly on the south line of said lot 6 rods to a corner; thence south 2° west 258 rods to a corner; thence north 88° west 128 rods, more or less, to the shore or Moosehead Lake; thence northerly by the shore of said lake to the point of beginning. Said described land, with buildings thereon, is reputed to be owned by the estate of John Ross and contains one hundred seven acres, more or less | (107) |
| One thousand seventy dollars | 1,070 |
| T. NO. 3, RANGES 14 AND 15, W. E. L. S., part of, being a lot of land lying on the northerly shore of Moosehead Lake, in the west part of said township, according to a survey and plan of said west part made by Appleton and Sewall in 1910 and 1911, bounded and described as follows: Beginning on the shore of Moosehead Lake at a point 13 rods 9 feet north of the old railroad or Carry road; thence north 63° east to a corner; thence south 27° east 310 rods to a corner; thence south 63° west 50 rods, more or less to the shore of said lake; thence northerly by the shore of said lake 310 rods, more or less, to the point of beginning. For further description of said lot reference is hereby made to the Piscataquis County Registry of Deeds, volume 160, page 92. Said described land, with hotel and other buildings thereon, is reputed to be owned by Arthur A. Crafts and contains seventy-eight acres, more or less | (78) |
| Five thousand dollars | 5,000 |

PISCATAQUIS COUNTY WILD LANDS—Continued.

| Townships. | Valuation. |
|---|------------|
| <p>T. NO. 3, RANGES 14 AND 15, W. E. L. S., part of, being a lot of land on the Carry road, so-called, in the northwest part of said township, according to a survey and plan of said west part made by Appleton and Sewall in 1910 and 1911, bounded and described as follows: Beginning at a point on said road 239.6 rods from the west branch of the Penobscot River; thence north 45° west to the south line of the farm lot, so-called; thence west on the south line of said farm lot 88 rods, more or less, to a corner; thence south 45° west 70 rods; thence south 45° east crossing said road and continuing by the same course 100 rods to a corner; thence north 45° east 100 rods to a corner; thence north 45° west 100 rods to the point of beginning. For further description of said lot reference is hereby made to the Piscataquis County Registry of Deeds, volume 160, page 92. Said described land is reputed to be owned by Arthur A. Crafts and contains one hundred twenty-five acres, more or less(125)</p> | |
| One thousand two hundred fifty dollars | 1,250 |
| <p>T. NO. 3, RANGES 14 AND 15, W. E. L. S., part of, being a lot of land in the northwest part of the west part of said township, according to a survey and plan of said west part made by Appleton and Sewall in 1910 and 1911, bounded and described as follows: Beginning on the southerly bank of the West Branch of the Penobscot River at what was formerly the terminus of the Moosehead Lake Railway; thence southerly and westerly along what was formerly the west side of said Railway to the south line of land set off to Wyman B. S. Moor, et al; thence westerly on said line to a point from which a line so run northerly and easterly and parallel with said Railway to the aforementioned West Branch of the Penobscot River; thence by said river to the point of beginning, containing one hundred acres, more or less. Also another lot of land in said township, lying southeasterly of said railway and next adjoining said farm lot above described, containing seventy-five acres, more or less. Also another lot of land in said township, lying northerly and westerly of and adjoining the farm lot of 100 acres above described, containing one hundred forty-five acres, more or less. Also another lot of land in said township, lying northerly and westerly and next adjoining the lot of 145 acres, above described, containing one hundred eighty acres, more or less. For further description of the several lots reference is hereby made to the Piscataquis County Registry of Deeds, volume 160, page 92. Said described land, with the buildings and improvements thereon, is reputed to be owned by Arthur A. Crafts and contains five hundred acres, more or less(500)</p> | |
| Five thousand dollars | 5,000 |
| Total acreage of T. No. 3, R. 14 and 15, W. E. L. S., 47,014. | |
| <p>T. NO. 4, R. 14, W. E. L. S., part of, being the southeast quarter of said township, according to a survey and plan of said township made and returned to the Land Office of the State of Maine by Zebulon Bradley, et al, in 1833. Said southeast quarter is reputed to be owned by James W. Cassidy, Trustee, et als, and contains, exclusive of Public Lot, six thousand two hundred fourteen acres, more or less(6,214)</p> | |
| Fifty-two thousand eight hundred nineteen dollars | 52,819 |
| <p>T. NO. 4, R. 14, W. E. L. S., part of, being the north half and the southwest quarter of said township, according to a survey and plan of said township made and returned to the Land Office of the State of Maine by Zebulon Bradley, et al, in 1833. Said three-quarters is reputed to be owned by P. A. Strickland and contains, exclusive of Public Lot, eighteen thousand six hundred forty-one acres, more or less(18,641)</p> | |
| One hundred twenty-one thousand one hundred sixty-seven dollars | 121,167 |
| Total acreage of T. No. 4, R. 14, W. E. L. S., 24,855. | |

PISCATAQUIS COUNTY WILD LANDS—Continued.

| Townships. | Valuation. |
|---|------------|
| T. NO. 5, R. 14, W. E. L. S., according to a survey and plan of said township made by Josiah Spaulding, et als, in 1845. Said township is reputed to be owned by P. A. Strickland and contains, exclusive of Public Lot, twenty-one thousand seven hundred seventy-three acres, more or less(21,773) | |
| One hundred eighty-five thousand seventy-one dollars | 185,071 |
| T. NO. 6, R. 14, W. E. L. S., part of, being the north half of said township, according to a survey and plan of said township made and returned to the Land Office of the State of Maine by R. B. Tarbox, et als, in 1849. Said north half is reputed to be owned by James W. Cassidy, Trustee, et al, and contains, exclusive of Public Lot, ten thousand three hundred eighty-nine acres, more or less | |
| Seventy-seven thousand nine hundred eighteen dollars | 77,918 |
| T. NO. 6, R. 14, W. E. L. S., part of, being the south half of said township, according to a survey and plan of said township made and returned to the Land Office of the State of Maine by R. B. Tarbox, et als, in 1849. Said south half is reputed to be owned by Chas. Stetson, et als, and contains eleven thousand three hundred eighty-nine acres, more or less(11,389) | |
| One hundred thirteen thousand eight hundred ninety dollars | 113,890 |
| Total acreage of T. No. 6, R. 14, W. E. L. S., 21,778. | |
| T. NO. 7, R. 14, W. E. L. S., part of, being the west half and the northeast quarter of said township, according to a survey and plan of said township made and returned to the Land Office of the State of Maine by William P. Parrott in 1841. Said three-quarters with the improvements thereon is reputed to be owned by D. Pingree, et als, and contains, exclusive of Public Lot, seventeen thousand nine hundred eighty-four acres, more or less(17,984) | |
| One hundred thirty-four thousand eight hundred eighty dollars | 134,880 |
| T. NO. 7, R. 14, W. E. L. S., part of, being the southeast quarter of said township, according to a survey and plan of said township made and returned to the Land Office of the State of Maine by William P. Parrott in 1841. Said southeast quarter is reputed to be owned by D. Pingree, et als, and contains, exclusive of Public Lot, five thousand nine hundred ninety-five acres, more or less (5,995) | |
| Fifty thousand nine hundred fifty-eight dollars | 50,958 |
| Total acreage of T. No. 7, R. 14, W. E. L. S., 23,979. | |
| T. NO. 8, R. 14, W. E. L. S., according to a survey and plan of said township made and returned to the Land Office of the State of Maine by William P. Parrott in 1841. Said township is reputed to be owned by D. Pingree, et als, and contains, exclusive of Public Lot, twenty-two thousand eight hundred twenty acres, more or less | |
| One hundred fifty-nine thousand seven hundred forty dollars | 159,740 |
| T. NO. 9, R. 14, W. E. L. S., according to a survey and plan of said township made and returned to the Land Office of the State of Maine by Isaac S. Small, et als, in 1848. Said township is reputed to be owned by the Eastern Manufacturing Co. of Massachusetts and contains, exclusive of Public Lot, twenty-two thousand three hundred fifty acres, more or less(22,350) | |
| One hundred fifty-six thousand four hundred fifty dollars | 156,450 |

PISCATAQUIS COUNTY WILD LANDS—Continued.

| Townships. | Valuation. |
|---|------------|
| T. NO. 10, R. 14, W. E. L. S., according to a survey and plan of said township made and returned to the Land Office of the State of Maine by Isaac S. Small, et als, in 1848. Said township is reputed to be owned by the estate of George and heirs of I. Stetson, et als, and contains, exclusive of Public Lot, twenty-two thousand one hundred twenty-three acres, more or less (22,128) | |
| One hundred thirty-two thousand seven hundred thirty-eight dollars | 132,738 |
| BIRCH ISLAND, situated west of Sugar Island and southeast of Deer Island in Moosehead Lake. Said island is reputed to be owned by Adeline M. Rowell, et al, and contains eight acres, more or less (8) | |
| One hundred fifty dollars | 150 |
| DEER ISLAND, situated in Moosehead Lake, according to a survey and plan of said island made and returned to the Land Office of the State of Maine by Joseph Norris in 1827. Said island, with improvements thereon, is reputed to be owned by Charles Capen, et als, and contains two thousand two hundred forty-two acres, more or less (2,242) | |
| Twenty-two thousand four hundred twenty dollars | 22,420 |
| DOLLAR ISLAND, situated south of Sugar Island, in Moosehead Lake. Said island is reputed to be owned by E. E. Rowell and contains one acre, more or less (1) | |
| One hundred dollars | 100 |
| LEDGE ISLAND, situated in the southern part of Moosehead Lake, just north of the north line of the town of Greenville. Said island is reputed to be owned by H. A. Sanders and contains one acre, more or less (1) | |
| Five hundred dollars | 500 |
| MOODY ISLAND, being the easterly of the group of three islands, known as Moody Islands, situated in Moosehead Lake. For further description reference is made to Piscataquis County Registry of Deeds, volume 165, page 204. Said island is reputed to be owned by Northrup Fowler, and contains two acres, more or less (2) | |
| One hundred dollars | 100 |
| MOODY ISLAND, being the westerly of the group of three islands, known as Moody Islands, in Moosehead Lake. For further description reference is made to Piscataquis County Registry of Deeds, volume 165, page 204. Said island is reputed to be owned by W. H. Wesson and contains three acres, more or less (3) | |
| Two thousand five hundred dollars | 2,500 |
| Total acreage of Moody Island, 5. | |
| SUGAR ISLAND, situated in Moosehead Lake, being the entire island, according to a survey and plan of said island made and returned to the Land Office of the State of Maine by Joseph Norris in 1827; not including eight cottage lots, containing in the aggregate about 42 acres, and said to be owned by W. M. Shaw, Theron Heald, Elgin Greenleaf, J. H. Perry, George H. Rimbach, Jacob Andrews, Samuel R. Percy, the estate of H. W. Safford and Mary E. Swigert, respectively. Said island, exclusive of the exceptions noted, is reputed to be owned by the Hollingsworth & Whitney Co. and contains five thousand four hundred three acres, more or less. (5,408) | |
| Twenty-one thousand six hundred twelve dollars | 21,612 |

PISCATAQUIS COUNTY WILD LANDS—Continued.

| Townships. | Valuation. |
|--|------------|
| SUGAR ISLAND, situated in Moosehead Lake, part of, being a cottage lot on the peninsula in the southern part of said island, bounded and described as follows: On the north by land said to be owned by the Hollingsworth & Whitney Co.; on the east by land said to be owned by Theron Heald; southerly and westerly by Moosehead Lake, according to a survey and plan of said lot made by Elmer Crowley. Said lot is reputed to be owned by W. M. Shaw and contains ten acres, more or less (10) | |
| Two hundred dollars | 200 |
| SUGAR ISLAND, situated in Moosehead Lake, part of, being a cottage lot in the southern part of said island, bounded and described as follows: On the east and north by land said to be owned by the Hollingsworth & Whitney Co.; on the west by land said to be owned by W. M. Shaw; on the south by Moosehead Lake, according to a survey and plan of said cottage lot made by Elmer Crowley. Said lot, known as the "Night Hawk Club Lot," with the buildings thereon, is reputed to be owned by Theron Heald and contains one acre, more or less (1) | |
| One thousand dollars | 1,000 |
| SUGAR ISLAND, situated in Moosehead Lake, part of, being a cottage lot in the southern part of said island bounded and described as follows: Northerly by land said to be owned by the Hollingsworth & Whitney Co.; on the east by land said to be owned by the Hollingsworth & Whitney Co., and by Moosehead Lake; on the south by Moosehead Lake; westerly by Moosehead Lake and by land said to be owned by the Hollingsworth & Whitney Co. Said lot is reputed to be owned by Elgin Greenleaf and contains eight acres, more or less (8) | |
| Two thousand dollars | 2,000 |
| SUGAR ISLAND, situated in Moosehead Lake, part of, being a cottage lot in the westerly part of said island on what is known as Battery Point, bounded and described as follows: On the north, east and south by land said to be owned by the Hollingsworth & Whitney Co.; on the west by Moosehead Lake, according to a survey and plan of said lot made by Elmer Crowley. Said lot is reputed to be owned by J. H. Perry and contains four acres, more or less (4) | |
| One thousand dollars | 1,000 |
| SUGAR ISLAND, situated in Moosehead Lake, part of, being a cottage lot in the westerly part of said island, and lying 53 rods north of the lot said to be owned by J. H. Perry, bounded and described as follows: On the north, east and south by land said to be owned by the Hollingsworth & Whitney Co.; on the west by Moosehead Lake, according to a survey and plan of said lot made by Elmer Crowley. Said lot is reputed to be owned by George H. Rimbach and contains three acres, more or less (3) | |
| One thousand dollars | 1,000 |
| SUGAR ISLAND, situated in Moosehead Lake, part of, being a cottage lot, known as the "Porcupine Lot," in the easterly part of said island and opposite Lily Bay Farm in Lily Bay Township, bounded and described as follows: On the north and west by land said to be owned by the Hollingsworth & Whitney Co.; on the south by the Andrews' Lot, so-called; on the east by Moosehead Lake, according to a survey and plan of said cottage lot made by Elmer Crowley and recorded in Piscataquis Registry of Deeds, Plan Book No. 2, Pages 126 and 127, June 1906. Said lot is reputed to be owned by Samuel R. Percy and contains three acres, more or less (3) | |
| One thousand dollars | 1,000 |

PISCATAQUIS COUNTY WILD LANDS—Continued.

| Townships. | Valuation. |
|--|------------|
| SUGAR ISLAND, situated in Moosehead Lake, part of, being a cottage lot in the eastern part of said island, bounded as follows: Northerly by land said to be owned by Samuel R. Percy; westerly by land said to be owned by the Hollingsworth & Whitney Co.; southerly by land said to be owned by Mary E. Swigert; easterly by Moosehead Lake, according to a survey and plan of said cottage lot made by Elmer Crowley and recorded in Piscataquis County Registry of Deeds, plan book No. 2, pages 126 and 127, June, 1906. Said lot is reputed to be owned by Jacob Andrews and contains two acres, more or less (2) | |
| One thousand dollars | 1,000 |
| SUGAR ISLAND, situated in Moosehead Lake, part of, being a cottage lot in the easterly part of said island, bounded and described as follows: On the north by the Andrews Lot, so-called; on the west by land said to be owned by the Hollingsworth & Whitney Co.; on the south by land said to be owned by Mary E. Swigert; on the east by Moosehead Lake, according to a survey and plan of said cottage lot made by Elmer Crowley and recorded in Piscataquis County Registry of Deeds, Plan Book No. 2, June, 1906. Said lot is reputed to be owned by John H. McCready and contains three acres, more or less (3) | |
| One thousand dollars | 1,000 |
| SUGAR ISLAND, situated in Moosehead Lake, part of, being a cottage lot in the easterly part of said island, bounded and described as follows: On the north by the McCready Lot, so-called, and by land said to be owned by the Hollingsworth & Whitney Co.; on the west and south by land said to be owned by the Hollingsworth & Whitney Co.; on the east by Moosehead Lake, according to a survey and plan of said cottage lot made by Elmer Crowley and recorded in Piscataquis County Registry of Deeds, Plan Book No. 2, June, 1906. Said lot is reputed to be owned by Mary E. Swigert and contains eight acres, more or less (8) | |
| One thousand dollars | 1,000 |
| Total acreage of Sugar Island, 5,445. | |
| MIDDLESEX CANAL, so-called, being one of the two townships of land conveyed by deed of the Land Agent of the Commonwealth of Massachusetts to the Proprietors of the Middlesex Canal and lying east of Moosehead Lake, according to the survey and plan of said township made by Andrew Strong and Eben Greenleaf in September, 1816, said deed being recorded in the Land Office of the State of Maine, volume 5, page 99. Said township is reputed to be owned by the estate of George and heirs of I. Stetson and contains, exclusive of Public Lot, twenty-two thousand eighty acres, more or less (22,080) | |
| One hundred seventy-six thousand six hundred forty dollars | 176,640 |
| DAY'S ACADEMY, so-called, part of, being the tract of land conveyed by the deed of the Land Agent of the Commonwealth of Massachusetts to Day's Academy, December 14, 1816, and recorded in the Land Office of the State of Maine, volume 4, page 139; excepting from said tract a lot of 50 acres near the south line, 3 lots of 30 acres each situated on Moosehead Lake in the northwest part, the Pavilion lot, so-called, and the 300-acre lot on Kineo Bay said to be owned by the Ricker Hotel Co. and a lot of 80 acres said to be owned by Annie Dennen, et al. Said described land, with the exceptions noted, is reputed to be owned by the Hollingsworth & Whitney Co. and contains, exclusive of Public Lot, fourteen thousand seven hundred fifty-one acres, more or less (14,751) | |
| One hundred three thousand two hundred fifty-seven dollars | 103,257 |

PISCATAQUIS COUNTY WILD LANDS—Continued.

| Townships. | Valuation. |
|---|------------|
| DAY'S ACADEMY, so-called, part of, being a lot in the south part of said township, bounded and described as follows: On the north and east by land said to be owned by the Hollingsworth & Whitney Co.; on the south by the south line of said township; on the west by land said to be owned by the Hollingsworth & Whitney Co. Said described land is reputed to be owned by the Hajoalmean Club, and contains fifty acres, more or less(50) | |
| Six hundred dollars | 600 |
| DAY'S ACADEMY, so-called, part of, being a farm lot in the north-west part of said township, on the shore of Moosehead Lake. Said described land, with the buildings thereon, is reputed to be owned by the Hollingsworth & Whitney Co. and contains thirty acres, more or less(30) | |
| One thousand dollars | 1,000 |
| DAY'S ACADEMY, so-called, part of, being a lot in the northwest part of said township, bounded as follows: Northerly by land said to be owned by the heirs of Levi Folsom, easterly by land said to be owned by the Hollingsworth & Whitney Company; southerly by land said to be owned by the heirs of Frank Smith; westerly by Moosehead Lake. Said described land is reputed to be owned by J. P. Folsom and contains thirty acres, more or less(30) | |
| Three hundred dollars | 300 |
| DAY'S ACADEMY, so-called, part of, being a farm lot in the north-west part of said township, bounded as follows: On the north and east by land said to be owned by the Hollingsworth & Whitney Company; southerly by land said to be owned by J. P. Folsom; westerly by Moosehead Lake. Said described land, with the buildings thereon, is reputed to be owned by the heirs of Levi Folsom and contains thirty acres, more or less (30) | |
| One thousand dollars | 1,000 |
| DAY'S ACADEMY, so-called, part of, being a farm lot, known as Deer Head Farm, situated in the west part of said township on the shore of Moosehead Lake, bounded and described as follows: Beginning on the east shore of Kineo Bay; thence north 44 degrees east 385 rods; thence north 46 degrees west 201 rods to the shore of Moosehead Lake; thence south along said shore of Moosehead Lake to the point of beginning, according to a survey and plan of said lot made by William P. Oakes in 1893. Said described land, with the buildings and improvements thereon, with the exception of a cottage lot of 80 acres, is reputed to be owned by the Ricker Hotel Co. and contains three hundred acres, more or less(300) | |
| Six thousand dollars | 6,000 |
| DAY'S ACADEMY, part of, being a lot of land, with cottage thereon, lying on the shore of Moosehead Lake southwest of and adjoining the Deer Head Farm, so-called, in the west part of said township. Said described land is reputed to be owned by Annie Dennen, et al, and contains eighty acres, more or less(80) | |
| Nine hundred sixty dollars | 960 |
| DAY'S ACADEMY, part of, being a lot of land, known as the Pavilion Lot, adjoining the westerly line of said township at Pebble Beach. Said lot is reputed to be owned by the Ricker Hotel Co. and contains five acres, more or less(5) | |
| One hundred dollars | 100 |
| Total acreage of Day's Academy, 15,276. | |

PISCATAQUIS COUNTY WILD LANDS—Continued.

| Townships. | Valuation. |
|---|------------|
| T. NO. 4, R. 15, W. E. L. S., according to a survey and plan of said township made and returned to the Land Office of the State of Maine by Zebulon Bradley, et al, in 1833. Said township is reputed to be owned by James W. Cassidy, Trustee, et als, and contains, exclusive of Public Lot, twenty thousand four hundred sixty-five acres, more or less (20,465) | |
| One hundred forty-three thousand two hundred fifty-five dollars | 143,255 |
| T. NO. 5, R. 15, W. E. L. S., part of, being the south half and the northeast quarter of said township, according to a survey and the plan of said township made and returned to the Land Office of the State of Maine by Zebulon Bradley in 1843. Said south half and northeast quarter is reputed to be owned by the Harriet S. Griswold estate, et als, and contains, exclusive of Public Lot, sixteen thousand three hundred eighty-nine acres, more or less (16,389) | |
| One hundred six thousand five hundred twenty-nine dollars | 106,529 |
| T. NO. 5, R. 15, W. E. L. S., part of, being the northwest quarter of said township, according to a survey and plan of said township made and returned to the Land Office of the State of Maine by Zebulon Bradley in 1843. Said northwest quarter is reputed to be owned by D. Pingree, et als, and contains, exclusive of Public Lot, five thousand four hundred sixty-three acres, more or less (5,463) | |
| Forty-six thousand four hundred thirty-six dollars | 46,436 |
| Total acreage of T. No. 5, R. 15, W. E. L. S., 21,852. | |
| T. NO. 6, R. 15, W. E. L. S., according to a survey and plan of said township made and returned to the Land Office of the State of Maine by William P. Parrott in 1841. Said township is reputed to be owned by the estate of T. U. Coe, et als, and contains, exclusive of Public Lot, twenty-two thousand eight hundred sixteen acres, more or less (22,816) | |
| One hundred fifty-nine thousand seven hundred twelve dollars | 159,712 |
| T. NO. 7, R. 15, W. E. L. S., part of, being the east part of said township, according to a survey and plan of said township made and returned to the Land Office of the State of Maine by William Dwelley, Jr., in 1851. Said east part is reputed to be owned by Great Northern Paper Co., et als, and contains, exclusive of Public Lot, eleven thousand seven hundred eighty-eight acres, more or less. (11,788) | |
| Eighty-two thousand five hundred sixteen dollars | 82,516 |
| T. NO. 7, R. 15, W. E. L. S., part of, being the west part of said township, according to a survey and plan of said township made and returned to the Land Office of the State of Maine by William Dwelley, Jr., in 1851. Said west part is reputed to be owned by the estate of George and heirs of I. Stetson, et als, and contains, exclusive of Public Lot, eleven thousand three hundred sixty-eight acres, more or less | (11,368) |
| Seventy-nine thousand five hundred seventy-six dollars | 79,576 |
| Total acreage of T. No. 7, R. 15, W. E. L. S., 23,156. | |
| T. NO. 8, R. 15, W. E. L. S., according to a survey and plan of said township made and returned to the Land Office of the State of Maine by William P. Parrott in 1851. Said township is reputed to be owned by the estate of George and heirs of I. Stetson, et als, and contains, exclusive of Public Lot, twenty-two thousand seven hundred twenty-two acres, more or less | (22,722) |
| One hundred twenty-four thousand nine hundred seventy-one dollars | 124,971 |

PISCATAQUIS COUNTY WILD LANDS—Continued.

| Townships. | Valuation. |
|--|------------|
| T. NO. 9, R. 15, W. E. L. S., according to a survey and plan of said township made and returned to the Land Office of the State of Maine by Isaac S. Small, et al, in 1848. Said township is reputed to be owned by the estate of George and heirs of I. Stetson, et als, and contains, exclusive of Public Lot, twenty-two thousand nine hundred fifty acres, more or less (22,950) | |
| One hundred twenty-six thousand two hundred twenty-five dollars | 126,225 |
| T. NO. 10, R. 15, W. E. L. S., according to a survey and plan of said township made and returned to the Land Office of the State of Maine by Isaac S. Small in 1848. Said township is reputed to be owned by Richard Wheatland, et als, and contains, exclusive of Public Lot, twenty-two thousand two hundred ninety acres, more or less. (22,290) | |
| Two hundred sixty-seven thousand four hundred eighty dollars | 267,480 |
| MOOSE ISLAND, situated in Moosehead Lake, part of, being a lot of land in the north part of said island, bounded as follows: On the east, north and west by Moosehead Lake; on the south by land said to be owned by Mrs. J. L. Darragh. Said described land is reputed to be owned by W. J. Lanigan, et al, and contains one hundred ninety-seven acres, more or less (197) | |
| Two thousand three hundred sixty-four dollars | 2,364 |
| MOOSE ISLAND, situated in Moosehead Lake, part of, being a lot of land in the southern part of said island, bounded as follows: On the east and west by Moosehead Lake; on the north and south by land said to be owned by W. J. Lanigan, et al. Said described land is reputed to be owned by Mrs. J. L. Darragh and contains one hundred thirty-one acres, more or less (131) | |
| One thousand five hundred seventy-two dollars | 1,572 |
| MOOSE ISLAND, situated in Moosehead Lake, part of, being a lot of land in the southern part of said island, bounded as follows: On the east and west by Moosehead Lake; on the north by land said to be owned by Mrs. J. L. Darragh; on the south by land said to be owned by Lewis Oakes. Said described land is reputed to be owned by W. J. Lanigan, et al, and contains sixty acres, more or less (60) | |
| Seven hundred twenty dollars | 720 |
| MOOSE ISLAND, situated in Moosehead Lake, part of, being a lot of land in the southern part of said island, bounded as follows: Beginning at a point on the westerly shore at a flat rock marked "S X F;" thence easterly across said island; thence southerly 13 rods; thence westerly parallel with the first mentioned line to the opposite, or western shore; thence northerly by said shore to the point of beginning. Said described land is reputed to be owned by Lewis Oakes and contains seven acres, more or less (7) | |
| Eighty-four dollars | 84 |
| MOOSE ISLAND, situated in Moosehead Lake, part of, being a point of land in the southern extremity of said island, bounded as follows: On the east, south and west by Moosehead Lake; on the north by land said to be owned by Lewis Oakes. Said described land is reputed to be owned by W. J. Lanigan, et al, and contains two acres, more or less (2) | |
| Twenty-four dollars | 24 |
| Total acreage of Moose Island, 397. | |

PISCATAQUIS COUNTY WILD LANDS—Concluded.

| Townships. | Valuation. |
|---|---------------------|
| FARM ISLAND , situated in Moosehead Lake, according to a survey and plan of said island made and returned to the Land Office of the State of Maine by Joseph Norris in 1827. Said island is reputed to be owned by A. A. Crafts and contains nine hundred eighty acres, more or less(980) | |
| Fourteen thousand seven hundred dollars | 14,700 |
| KINEO , so-called, being the peninsula, extending into Moosehead Lake from the east side of said lake and lying immediately westerly and contiguous to Day's Academy Grant, according to a survey and plan of said Kineo made and returned to the Land Office of the State of Maine by Joseph Norris in 1827. Said described land, with the hotel and other buildings thereon, is reputed to be owned by the Ricker Hotel Co. and contains one thousand one hundred fifty acres, more or less(1,150) | |
| Four hundred ninety thousand dollars | 490,000 |
| ISLANDS IN MOOSEHEAD LAKE , being eighty-six islands situated in Moosehead Lake and not otherwise listed. Said islands are reputed to be owned by the Ricker Hotel Co. and contain one hundred fifty acres, more or less(150) | |
| Twenty thousand dollars | 20,000 |
| Total acreage of Piscataquis County, 2,014,189. | |
| Fifteen million two hundred seventy-seven thousand five hundred twenty-two dollars | \$15,277,522 |

PISCATAQUIS COUNTY PUBLIC LANDS.

| Townships. | No. acres. | Value of Timber and Grass. | |
|--|------------|--|---------|
| No. 4, R. 9, N. W. P. | 980 | Four thousand nine hundred dollars | \$4,900 |
| No. 5, R. 9, N. W. P. | 320 | One thousand one hundred twenty dollars | 1,120 |
| No. 6, R. 9, N. W. P. | 960 | Three thousand eight hundred forty dollars | 3,840 |
| No. 7, R. 9, N. W. P. | 1,000 | Two thousand five hundred dollars | 2,500 |
| No. 7, R. 10, N. W. P., Bowdoin College East | 960 | Three thousand three hundred sixty dollars | 3,360 |
| No. 8, R. 10, N. W. P., Bowdoin College West | 960 | Four thousand eight hundred dollars | 4,800 |
| N. 3, R. 5, B. K. P., E. K. R. | 960 | Five thousand seven hundred sixty dollars | 5,760 |
| No. 2, R. 6, B. K. P., E. K. R. | 960 | Five thousand two hundred eighty dollars | 5,280 |
| No. 1, R. 9, W. E. L. S. | 960 | One thousand nine hundred twenty dollars | 1,920 |
| No. 2, R. 9, W. E. L. S. | 1,000 | Four thousand dollars | 4,000 |
| No. 3, R. 9, W. E. L. S. | 1,000 | Four thousand dollars | 4,000 |
| No. 4, R. 9, W. E. L. S. | 1,000 | Three thousand five hundred dollars | 3,500 |
| No. 5, R. 9, W. E. L. S. | 1,000 | One thousand five hundred dollars | 1,500 |
| No. 6, R. 9, W. E. L. S. | 1,000 | Four thousand five hundred dollars | 4,500 |
| No. 7, R. 9, W. E. L. S. | 1,000 | Six thousand dollars | 6,000 |
| No. 8, R. 9, W. E. L. S. | 1,000 | Eight thousand dollars | 8,000 |
| No. 9, R. 9, W. E. L. S. | 1,000 | Seven thousand five hundred dollars | 7,500 |
| No. 10, R. 9, W. E. L. S. | 1,000 | Seven thousand five hundred dollars | 7,500 |
| A, R. 10, W. E. L. S. | 960 | Five thousand seven hundred sixty dollars | 5,760 |
| B, R. 10, W. E. L. S. | 756 | Four thousand one hundred fifty-eight dollars | 4,158 |
| No. 1, R. 10, W. E. L. S. | 960 | One thousand nine hundred twenty dollars | 1,920 |
| No. 2, R. 10, W. E. L. S. | 960 | Four thousand eight hundred dollars | 4,800 |
| No. 3, R. 10, W. E. L. S. | 960 | Six thousand two hundred forty dollars | 6,240 |
| No. 4, R. 10, W. E. L. S. | 1,000 | Nine thousand dollars | 9,000 |
| No. 5, R. 10, W. E. L. S. | 1,000 | Four thousand five hundred dollars | 4,500 |
| No. 6, R. 10, W. E. L. S. | 1,000 | Five thousand dollars | 5,000 |
| No. 7, R. 10, W. E. L. S. | 1,000 | Four thousand five hundred dollars | 4,500 |
| No. 8, R. 10, W. E. L. S. | 1,000 | Six thousand dollars | 6,000 |
| No. 9, R. 10, W. E. L. S. | 1,000 | Five thousand five hundred dollars | 5,500 |
| No. 10, R. 10, W. E. L. S. | 1,000 | Six thousand dollars | 6,000 |
| A, R. 11, W. E. L. S. | 1,000 | Six thousand dollars | 6,000 |
| B, R. 11, W. E. L. S. | 1,075 | Six thousand nine hundred eighty-eight dollars | 6,988 |
| No. 1, R. 11, W. E. L. S. | 1,000 | Five thousand five hundred dollars | 5,500 |
| No. 2, R. 11, W. E. L. S. | 960 | Six thousand seven hundred twenty dollars | 6,720 |
| No. 3, R. 11, W. E. L. S. | 1,000 | Nine thousand dollars | 9,000 |
| No. 4, R. 11, W. E. L. S. | 1,000 | Four thousand dollars | 4,000 |
| No. 5, R. 11, W. E. L. S. | 1,000 | Seven thousand five hundred dollars | 7,500 |
| No. 6, R. 11, W. E. L. S. | 1,000 | Nine thousand dollars | 9,000 |
| No. 7, R. 11, W. E. L. S. | 1,000 | Six thousand five hundred dollars | 6,500 |
| No. 8, R. 11, W. E. L. S. | 1,000 | Nine thousand dollars | 9,000 |
| No. 9, R. 11, W. E. L. S. | 1,000 | Nine thousand dollars | 9,000 |
| No. 10, R. 11, W. E. L. S. | 1,000 | Nine thousand dollars | 9,000 |
| A, R. 12, W. E. L. S. | 960 | Five thousand seven hundred sixty dollars | 5,760 |
| No. 1, R. 12, W. E. L. S. | 960 | Three thousand eight hundred forty dollars | 3,840 |

PISCATAQUIS COUNTY PUBLIC LANDS—Concluded.

| Townships. | No. acres. | Value of Timber and Grass. | |
|---|------------|--|--------------|
| No. 2, R. 12, W. E. L. S. | 960 | Four thousand eight hundred dollars | 4,800 |
| No. 3, R. 12, W. E. L. S. | 960 | Three thousand eight hundred forty dollars | 3,840 |
| No. 4, R. 12, W. E. L. S. | 1,000 | Six thousand dollars | 6,000 |
| No. 5, R. 12, W. E. L. S. | 1,000 | Three thousand dollars | 3,000 |
| No. 6, R. 12, W. E. L. S. | 1,000 | Nine thousand dollars | 9,000 |
| No. 7, R. 12, W. E. L. S. | 1,000 | Nine thousand dollars | 9,000 |
| No. 8, R. 12, W. E. L. S. | 1,000 | Eight thousand dollars | 8,000 |
| No. 9, R. 12, W. E. L. S. | 1,000 | Nine thousand dollars | 9,000 |
| No. 10, R. 12, W. E. L. S. | 1,000 | Seven thousand five hundred dollars | 7,500 |
| A, R. 13, W. E. L. S. | 1,000 | Two thousand five hundred dollars | 2,500 |
| A 2, R. 13 & 14, W. E. L. S. | 778 | Seven thousand two dollars | 7,002 |
| No. 1, R. 13, W. E. L. S. | 1,000 | Seven thousand five hundred dollars | 7,500 |
| No. 2, R. 13, W. E. L. S. | 1,000 | Five thousand dollars | 5,000 |
| No. 3, R. 13, W. E. L. S. | 1,000 | Six thousand dollars | 6,000 |
| No. 4, R. 13, W. E. L. S. | 1,000 | Eight thousand dollars | 8,000 |
| No. 5, R. 13, W. E. L. S. | 1,000 | Seven thousand dollars | 7,000 |
| No. 6, R. 13, W. E. L. S. | 1,000 | Eleven thousand dollars | 11,000 |
| No. 7, R. 13, W. E. L. S. | 1,000 | Eight thousand five hundred dollars | 8,500 |
| No. 8, R. 13, W. E. L. S. | 1,000 | Eight thousand dollars | 8,000 |
| No. 9, R. 13, W. E. L. S. | 1,000 | Eight thousand dollars | 8,000 |
| No. 10, R. 13, W. E. L. S. | 1,000 | Eight thousand dollars | 8,000 |
| A, R. 14, W. E. L. S. | 1,100 | Four thousand four hundred dollars | 4,400 |
| No. 1, R. 14, W. E. L. S. | 960 | One thousand nine hundred twenty dollars | 1,920 |
| X, R. 14, W. E. L. S. | 250 | One thousand three hundred seventy-five dollars | 1,375 |
| No. 3, R. 14 & 15, W. E. L. S., east half | 859 | Four thousand two hundred ninety-five dollars | 4,295 |
| No. 3, R. 14 & 15, W. E. L. S., west half | 1,285 | Seven thousand sixty-eight dollars | 7,068 |
| No. 4, R. 14, W. E. L. S. | 1,000 | Seven thousand five hundred dollars | 7,500 |
| No. 5, R. 14, W. E. L. S. | 1,000 | Seven thousand five hundred dollars | 7,500 |
| No. 6, R. 14, W. E. L. S. | 1,000 | Eight thousand dollars | 8,000 |
| No. 7, R. 14, W. E. L. S. | 1,000 | Seven thousand dollars | 7,000 |
| No. 8, R. 14, W. E. L. S. | 1,000 | Six thousand dollars | 6,000 |
| No. 9, R. 14, W. E. L. S. | 1,000 | Six thousand dollars | 6,000 |
| No. 10, R. 14, W. E. L. S. | 1,000 | Five thousand dollars | 5,000 |
| Middlesex Canal, W. E. L. S. | 960 | Six thousand seven hundred twenty dollars | 6,720 |
| Day's Academy, R. 15, W. E. L. S. | 480 | Two thousand eight hundred eighty dollars | 2,880 |
| No. 4, R. 15, W. E. L. S. | 1,000 | Six thousand dollars | 6,000 |
| No. 5, R. 15, W. E. L. S. | 1,000 | Six thousand dollars | 6,000 |
| No. 6, R. 15, W. E. L. S. | 1,000 | Six thousand dollars | 6,000 |
| No. 7, R. 15, W. E. L. S. | 1,000 | Six thousand dollars | 6,000 |
| No. 8, R. 15, W. E. L. S. | 1,000 | Four thousand five hundred dollars | 4,500 |
| No. 9, R. 15, W. E. L. S. | 1,000 | Four thousand five hundred dollars | 4,500 |
| No. 10, R. 15, W. E. L. S. | 1,000 | Eleven thousand dollars | 11,000 |
| Total | 88,208 | Five hundred seven thousand four hundred sixty-six dollars | \$507,466 |
| Total of timber and grass on public lots | | | \$507,466 |
| Total of wild lands | | | 15,277,522 |
| Total of estates | | | 10,913,396 |
| | | | \$26,698,384 |

SAGADAHOC COUNTY.

| Towns | Polls | Estates | |
|--------------------|--------------|---|---------------------|
| Arrowsic | 51 | Eighty-one thousand two hundred ninety-five dollars | \$81,295 |
| Bath | 4,460 | Twelve million one hundred forty-three thousand four hundred sixty-three dollars.... | 12,143,463 |
| Bowdoin | 173 | Three hundred eighty thousand nine hundred dollars | 380,900 |
| Bowdoinham | 275 | Six hundred eighty-five thousand eight hundred twelve dollars | 685,812 |
| Georgetown | 126 | Three hundred seventy-eight thousand nine hundred three dollars | 378,903 |
| Phippsburg | 287 | Five hundred thirty-five thousand four hundred eighty-three dollars | 535,483 |
| Richmond | 557 | One million one hundred nine thousand twenty-six dollars | 1,109,026 |
| Topsham | 467 | One million seven hundred seven thousand seven hundred sixty-seven dollars | 1,707,767 |
| West Bath | 96 | Two hundred ninety-two thousand nine hundred eighty-nine dollars | 292,989 |
| Woolwich | 250 | Three hundred eighty-seven thousand six hundred eighty-eight dollars | 387,688 |
| Total | 6,742 | Seventeen million seven hundred three thousand three hundred twenty-six dollars..... | \$17,703,326 |

SAGADAHOC COUNTY WILD LANDS.

| Townships. | Valuation. |
|--|------------|
| SWAN ISLAND (Perkins), part of, being a farm lot in the extreme northern part of said island, bounded as follows: Southerly by land said to be owned by W. A. Turner and land said to be owned by the American Ice Company; on all other sides by the Kennebec River. Said lot, with buildings thereon, is reputed to be owned by W. F. Reed and contains one hundred twenty acres, more or less.(120) | |
| Two thousand one hundred dollars | 2,100 |
| SWAN ISLAND (Perkins), part of, being a farm lot in the northern part of said island, bounded as follows: Northerly by land said to be owned by W. F. Reed; easterly by land said to be owned by the American Ice Company; southerly by land said to be owned by Richard B. Derby and by land said to be owned by Mrs. W. H. Smith; easterly by land said to be owned by Mrs. W. H. Smith and the Kennebec River. Said lot, with buildings thereon, is reputed to be owned by W. A. Turner and contains eighty acres, more or less.(80) | |
| Seven hundred dollars | 700 |
| SWAN ISLAND (Perkins), part of, being a cottage lot in the northern part of said island, bounded as follows: Easterly and northerly by land said to be owned by W. A. Turner; southerly by land said to be owned by Richard B. Derby; westerly by the Kennebec River. Said lot, with buildings thereon, is reputed to be owned by Mrs. W. H. Smith and contains one acre, more or less(1) | |
| Two hundred twenty-five dollars | 225 |
| SWAN ISLAND (Perkins), part of, being a farm lot in the northern part of said island, bounded as follows: Northerly by land said to be owned by W. F. Reed; easterly by the Kennebec River; southerly by land said to be owned by Richard B. Derby; westerly by land said to be owned by W. A. Turner. Said lot, with buildings thereon, is reputed to be owned by the American Ice Company and contains ten acres, more or less(10) | |
| One thousand one hundred fifty dollars | 1,150 |
| SWAN ISLAND (Perkins), part of, being a farm lot in the northern part of said island, bounded as follows: Northerly by land said to be owned by W. A. Turner and the American Ice Company; easterly by the Kennebec River; southerly by land said to be owned by Ida M. Hebbard and land said to be owned by Walter Bailey; westerly by the Kennebec River. Said lot, with buildings thereon, is reputed to be owned by Richard B. Derby and contains ninety-six acres, more or less(96) | |
| One thousand seven hundred dollars | 1,700 |
| SWAN ISLAND (Perkins), part of, being a farm lot in the northern part of said island, bounded as follows: Northerly by land said to be owned by Richard B. Derby; easterly and southerly by land said to be owned by Ida M. Hebbard; westerly by the Kennebec River. Said lot, with buildings thereon, is reputed to be owned by Walter Bailey and contains twenty acres, more or less(20) | |
| Four hundred dollars | 400 |
| SWAN ISLAND (Perkins), part of, being a farm lot in the central part of said island, bounded as follows: Northerly by land said to be owned by Walter Bailey and by land said to be owned by Richard B. Derby; easterly by the Kennebec River and by land said to be owned by J. A. Robinson; southerly by land said to be owned by B. F. Curtis; westerly by the Kennebec River. Said lot, with buildings thereon, is reputed to be owned by Ida M. Hebbard and contains one hundred eighty acres, more or less(180) | |
| Two thousand dollars | 2,000 |

SAGADAHOC COUNTY WILD LANDS—Continued.

| Townships. | Valuation. |
|--|------------|
| SWAN ISLAND (Perkins), part of, being a cottage lot in the eastern part of said island, bounded as follows: Southerly, westerly and northerly by land said to be owned by Ida M. Hebbard; easterly by the Kennebec River. Said lot, with buildings thereon, is reputed to be owned by J. A. Robinson and contains two acres, more or less(2) | |
| Five hundred dollars | 500 |
| SWAN ISLAND (Perkins), part of, being a farm lot in the central part of said island, bounded as follows: Northerly by land said to be owned by Ida M. Hebbard; easterly by the Kennebec River; southerly by land said to be owned by F. L. Call; westerly by the Kennebec River. Said lot with buildings thereon is reputed to be owned by B. F. Curtis and contains one hundred acres, more or less(100) | |
| One thousand seven hundred dollars | 1,700 |
| SWAN ISLAND (Perkins), part of, being a farm lot in the central part of said island, bounded as follows: Northerly by land said to be owned by B. F. Curtis; easterly by the Kennebec River; southerly by land said to be owned by the estate of L. R. Call; westerly by the Kennebec River. Said lot, with buildings thereon, is reputed to be owned by F. L. Call and contains fifty acres, more or less....(50) | |
| One thousand four hundred dollars | 1,400 |
| SWAN ISLAND (Perkins), part of, being a farm lot in the central part of said island, bounded as follows: Northerly by land said to be owned by F. L. Call; easterly by the Kennebec River; southerly by land said to be owned by Lizzie E. Darrah; westerly by the Kennebec River. Said lot, with buildings thereon, is reputed to be owned by the estate of L. R. Call and contains fifty acres, more or less (50) | |
| One thousand twenty-five dollars | 1,025 |
| SWAN ISLAND (Perkins), part of, being a farm lot in the central part of said island, bounded as follows: Northerly by land said to be owned by the estate of L. R. Call; easterly by the Kennebec River; southerly by land said to be owned by W. A. Lewis and land said to be owned by J. H. & C. F. Wade; westerly by the Kennebec River. Said lot, with buildings thereon, is reputed to be owned by Lizzie E. Darrah and contains sixty-four acres, more or less.(64) | |
| One thousand five hundred dollars | 1,500 |
| SWAN ISLAND (Perkins), part of, being a cottage lot in the central part of said island, bounded as follows: Westerly and northerly by land said to be owned by Lizzie E. Darrah; easterly by the Kennebec River; southerly by land said to be owned by J. H. & C. F. Wade. Said lot, with buildings thereon, is reputed to be owned by W. A. Lewis and contains ten acres, more or less(10) | |
| Six hundred dollars | 600 |
| SWAN ISLAND (Perkins), part of, being a farm lot in the central part of said island, bounded as follows: Northerly by land said to be owned by W. A. Lewis and land said to be owned by Lizzie E. Darrah; easterly by the Kennebec River; southerly by land said to be owned by J. H. Wade; westerly by the Kennebec River. Said lot, with buildings thereon, is reputed to be owned by J. H. & C. F. Wade and contains fifty acres, more or less(50) | |
| One thousand one hundred dollars | 1,100 |

SAGADAHOC COUNTY WILD LANDS—Continued.

| Townships. | Valuation. |
|---|------------|
| SWAN ISLAND (Perkins), part of, being a farm lot in the central part of said island, bounded as follows: Northerly by land said to be owned by J. H. & C. F. Wade; easterly by the Kennebec River; southerly by land said to be owned by the American Ice Company; westerly by the Kennebec River. Said lot, with buildings thereon, is reputed to be owned by J. H. Wade and contains fifty acres, more or less(50) | |
| Eight hundred forty dollars | 840 |
| SWAN ISLAND (Perkins), part of, being a farm lot in the southern part of said island, bounded as follows: Northerly by land said to be owned by J. H. Wade; easterly by the Kennebec River; southerly by land said to be owned by L. J. West; westerly by the Kennebec River. Said lot, with buildings thereon, is reputed to be owned by the American Ice Company and contains one hundred eighteen acres, more or less(118) | |
| One thousand eight hundred dollars | 1,800 |
| SWAN ISLAND (Perkins), part of, being a farm lot in the southern part of said island, bounded as follows: Northerly by land said to be owned by the American Ice Company; easterly by the Kennebec River; southerly by land said to be owned by L. J. West and land said to be owned by estate of R. M. Reed; westerly by the Kennebec River. Said lot, with buildings thereon, is reputed to be owned by Jesse Tarr and contains fifty acres, more or less(50) | |
| One thousand one hundred fifty dollars | 1,150 |
| SWAN ISLAND (Perkins), part of, being a farm lot in the southern part of said island, bounded as follows: Northerly by land said to be owned by Jesse Tarr; easterly by the Kennebec River; southerly by land said to be owned by the Crosby Navigation Company; westerly by the Kennebec River. Said lot, with buildings thereon, is reputed to be owned by L. J. West and contains twenty-five acres, more or less(25) | |
| Seven hundred dollars | 700 |
| SWAN ISLAND (Perkins), part of, being a farm lot in the southern part of said island, bounded as follows: Northerly by land said to be owned by L. J. West; easterly by land said to be owned by Jesse Tarr; southerly by land said to be owned by the Crosby Navigation Company; westerly by the Kennebec River. Said lot, with buildings thereon, is reputed to be owned by estate of R. M. Reed and contains eighty-five acres, more or less(85) | |
| Seven hundred sixty-five dollars | 765 |
| SWAN ISLAND (Perkins), part of, being a farm lot in the extreme southern part of said island, bounded as follows: Northerly by land said to be owned by Jesse Tarr and land said to be owned by R. M. Reed; on all other sides by the Kennebec River. Said lot is reputed to be owned by the Crosby Navigation Company and contains one hundred eighty acres, more or less(180) | |
| Two thousand dollars | 2,000 |
| Total acreage of Swan Island, 1,341. | |
| ALEXANDER ISLAND (Perkins), part of, being a lot of land in the northern part of said island, bounded as follows: Easterly, northerly and westerly by the Kennebec River; southerly by land said to be owned by Alfred Day. Said lot is reputed to be owned by J. E. Alexander and contains twenty-three acres, more or less.(23) | |
| Eight hundred five dollars | 805 |

SAGADAHOC COUNTY WILD LANDS—Concluded.

| Townships. | Valuation. |
|---|---------------------|
| ALEXANDER ISLAND (Perkins), part of, being a lot in the extreme southerly part of said island, bounded as follows: Northerly by land said to be owned by J. E. Alexander; on all other sides by the Kennebec River. Said lot is reputed to be owned by Alfred Day and contains eleven acres, more or less(11) | |
| One hundred ten dollars | 110 |
| Total acreage of Alexander Island, 34. | |
| Total acreage of wild lands in Sagadahoc County, 1,375. | |
| Twenty-four thousand two hundred seventy dollars | \$24,270 |
| Total value of wild lands | \$24,270 |
| Total value of estates | 17,708,326 |
| | \$17,727,596 |

SOMERSET COUNTY.

| Towns | Polls | Estates | |
|--------------------|-------|--|-------------|
| Anson | 683 | One million seventy-three thousand two hundred sixty-eight dollars | \$1,078,268 |
| Athens | 228 | Three hundred seventy-nine thousand fifty-seven dollars | 379,057 |
| Bingham | 331 | Nine hundred forty-six thousand four hundred sixty-six dollars | 946,466 |
| Cambridge | 105 | One hundred seventy-three thousand two hundred one dollars | 173,201 |
| Canaan | 286 | Three hundred seventy-one thousand six hundred thirty dollars | 371,630 |
| Concord | 64 | One hundred seventy-three thousand two hundred fifty dollars | 173,250 |
| Cornville | 197 | Three hundred seventy-eight thousand eight hundred sixty-nine dollars | 378,869 |
| Detroit | 126 | One hundred seventy-eight thousand ninety-nine dollars | 178,099 |
| Embden | 131 | Four hundred twenty-eight thousand eight dollars | 428,008 |
| Fairfield | 1,281 | Two million six hundred forty-one thousand one hundred dollars | 2,641,100 |
| Harmony | 219 | Four hundred twenty-one thousand forty-two dollars | 421,042 |
| Hartland | 356 | One million eighty-one thousand nine hundred forty-four dollars | 1,081,944 |
| Madison | 1,013 | Three million six hundred eighty-seven thousand five hundred forty-one dollars | 3,687,541 |
| Mercer | 120 | One hundred eighty-six thousand four hundred twenty-seven dollars | 186,427 |
| Moscow | 113 | Two hundred fifty-seven thousand eight hundred ninety-seven dollars | 257,897 |
| New Portland | 255 | Three hundred seventy-three thousand eight hundred forty-five dollars | 378,845 |
| Norridgewock | 482 | Eight hundred eighty thousand eight hundred twenty-three dollars | 880,823 |
| Palmyra | 241 | Four hundred thirty-eight thousand one hundred thirty-one dollars | 438,131 |
| Pittsfield | 838 | Two million twenty-two thousand seven hundred sixteen dollars | 2,022,716 |
| Ripley | 110 | One hundred ninety-six thousand six hundred twenty-three dollars | 196,623 |
| Skowhegan | 1,600 | Four million eight hundred nine thousand five hundred eighty-three dollars | 4,809,583 |
| Smithfield | 117 | Two hundred fourteen thousand three hundred twelve dollars | 214,312 |
| Solon | 301 | Five hundred sixty-eight thousand forty-eight dollars | 568,048 |
| St. Albans | 282 | Four hundred eighty thousand three hundred fifty-four dollars | 480,354 |

SOMERSET COUNTY—Concluded.

| Towns | Polls | Estates. | |
|----------------------|--------|---|--------------|
| Starks | 161 | Two hundred sixty thousand five hundred twenty-four dollars | 260,524 |
| Brighton Pl | 84 | One hundred forty-eight thousand three hundred seventy-two dollars | 148,372 |
| Caratunk Pl | 58 | Two hundred seventy-four thousand eight hundred eighty-seven dollars | 274,887 |
| Jackman Pl | 330 | Six hundred forty-one thousand eight hun- dred thirty-seven dollars | 641,837 |
| Lexington Pl | 45 | Ninety thousand four hundred fifty dollars... | 90,450 |
| Long Pond Pl | 70 | Three hundred thirty-one thousand two hun- dred seventy-three dollars | 331,273 |
| Moose River Pl | 164 | Six hundred thirty-six thousand one hundred seventy-six dollars | 636,176 |
| Total | 10,336 | Twenty-four million seven hundred forty-five thousand seven hundred fifty-three dollars... | \$24,745,753 |

SOMERSET COUNTY WILD LANDS.

| Townships. | Valuation. |
|--|------------|
| BIGELOW PLANTATION (formerly T. No. 4, R. 3, B. K. P., W. K. R., north part), containing eleven thousand one hundred forty-four acres, more or less (11,144) | |
| Seventy-eight thousand eight dollars | \$78,008 |
| DEAD RIVER PLANTATION (formerly T. No. 3, R. 3, B. K. P., W. K. R.), containing twenty-two thousand forty acres, more or less (22,040) | |
| One hundred seventy-six thousand three hundred twenty dollars | 176,320 |
| DENNISTOWN PLANTATION (formerly T. No. 5, R. 2, N. B. K. P.), containing twenty-two thousand forty acres, more or less (22,040) | |
| One hundred ninety-eight thousand three hundred sixty dollars | 198,360 |
| FLAGSTAFF PLANTATION (formerly T. No. 4, R. 4, B. K. P., W. K. R.), containing twenty-one thousand six hundred acres, more or less (21,600) | |
| One hundred ninety-four thousand four hundred dollars | 194,400 |
| HIGHLAND PLANTATION (formerly T. No. 2, R. 2, B. K. P., W. K. R.), containing twenty-two thousand forty acres, more or less (22,040) | |
| Ninety-nine thousand one hundred eighty dollars | 99,180 |
| MAYFIELD PLANTATION (formerly T. No. 2, R. 2, B. K. P., E. K. R.), containing twenty-one thousand acres, more or less (21,000) | |
| One hundred fifteen thousand five hundred dollars | 115,500 |
| PLEASANT RIDGE PLANTATION (formerly T. No. 1, R. 2, B. K. P., W. K. R.), containing fourteen thousand seventy acres, more or less (14,070) | |
| Ninety-one thousand four hundred fifty-five dollars | 91,455 |
| THE FORKS PLANTATION (formerly T. No. 1, R. 4, B. K. P., E. K. R.), containing twenty-two thousand forty acres, more or less (22,040) | |
| One hundred twenty-one thousand two hundred twenty dollars | 121,220 |
| WEST FORKS PLANTATION (formerly T. No. 1, R. 5, B. K. P., W. K. R.), containing twenty-nine thousand nine hundred fifty acres, more or less (29,950) | |
| One hundred sixty-four thousand seven hundred twenty-five dollars | 164,725 |
| T. NO. 1, R. 3, B. K. P., W. K. R. (formerly Carrying Place Plantation), part of, being the south half of lot 1, the west part of lot 4 in the first tier of lots parallel with and west of the Kennebec River in said township; lots 1 to 24, inclusive, in the second tier of lots parallel with and west of the Kennebec River in said township, with the exception of lots 13 and 14 in said tier; all of said township lying west of the second tier of lots parallel with and west of the Kennebec River, according to a survey and plan of said township made by Eleazer Coburn in 1820; excepting from said description a tract of land in the northwest part, containing 10 acres, said to be owned by Ralph Sterling. Said described land, with the exception noted, is reputed to be owned by E. C. Burleigh estate and contains eight thousand acres, more or less (8,000) | |
| Forty thousand dollars | 40,000 |

SOMERSET COUNTY WILD LANDS—Continued.

| Townships. | Valuation. |
|--|------------|
| T. NO. 1, R. 3, B. K. P., W. K. R. (formerly Carrying Place Plantation), part of, being a lot of land in the northwest corner of said township, bounded as follows: Beginning at the northwest corner of said township; thence south on the east line of T. No. 2, R. 3, B. K. P., W. K. R. (Carrying Place Town); thence southerly on said line 40 rods; thence easterly 40 rods; thence northerly 40 rods to the south line of T. No. 1, R. 4, B. K. P., W. K. R. (Bowtown); thence westerly on said south line to the point of beginning. Said described land is reputed to be owned by Ralph Sterling and contains ten acres, more or less(10) | 100 |
| One hundred dollars | 100 |
| T. NO. 1, R. 3, B. K. P., W. K. R. (formerly Carrying Place Plantation), part of, being the north half of lot 1 in the first tier of lots in said township, according to a survey and plan of said township made by Eleazer Coburn in 1820. Said described land is reputed to be owned by the Estate of L. D. Bennett, et al, and contains eighty acres, more or less(80) | 400 |
| Four hundred dollars | 400 |
| T. NO. 1, R. 3, B. K. P., W. K. R. (formerly Carrying Place Plantation), part of, being lots 1 A and 2 in the first tier of lots parallel with and west of the Kennebec River in said township, according to a survey and plan of said township made by Eleazer Coburn in 1820. Said described land is reputed to be owned by the Central Maine Power Co., et als, and contains two hundred sixty-four acres, more or less(264) | 2,640 |
| Two thousand six hundred forty dollars | 2,640 |
| T. NO. 1, R. 3, B. K. P., W. K. R. (formerly Carrying Place Plantation), part of, being lot 5 and the east part of lot 4 in the first tier of lots parallel with and west of the Kennebec River in said township, according to a survey and plan of said township made by Eleazer Coburn in 1820. Said described land is reputed to be owned by the Bingham Land Co. and contains two hundred sixty-nine acres, more or less(269) | 1,345 |
| One thousand three hundred forty-five dollars | 1,345 |
| T. NO. 1, R. 3, B. K. P., W. K. R. (formerly Carrying Place Plantation), part of, being lots 6, 7 and 9 in the first tier of lots parallel with and west of the Kennebec River in said township, according to a survey and plan of said township, made by Eleazer Coburn in 1820. Said described land is reputed to be owned by the Central Securities Corporation and contains two hundred seventy-five acres, more or less(275) | 2,750 |
| Two thousand seven hundred fifty dollars | 2,750 |
| T. NO. 1, R. 3, B. K. P., W. K. R. (formerly Carrying Place Plantation), part of, being lot 8 in the first tier of lots parallel with and west of the Kennebec River in said township, according to a survey and plan of said township made by Eleazer Coburn in 1820. Said described land is reputed to be owned by Charles H. Clark, et als, and contains one hundred acres, more or less(100) | 1,000 |
| One thousand dollars | 1,000 |
| T. NO. 1, R. 3, B. K. P., W. K. R. (formerly Carrying Place Plantation), part of, being lots 15 and 16 in the first tier of lots parallel with and west of the Kennebec River in said township, according to a survey and plan of said township made by Eleazer Coburn in 1820. Said described land is reputed to be owned by G. S. Witham and contains one hundred seventy-five acres, more or less(175) | 875 |
| Eight hundred seventy-five dollars | 875 |

SOMERSET COUNTY WILD LANDS—Continued.

| Townships. | Valuation. |
|--|------------|
| T. NO. 1, R. 3, B. K. P., W. K. R. (formerly Carrying Place Plantation), part of, being the northwest part of lot 17 and the southwest part of lot 18 in the first tier of lots parallel with and west of the Kennebec River in said township, according to a survey and plan of said township made by Eleazer Coburn in 1820. Said land is reputed to be owned by D. H. Williams and contains seventy-five acres, more or less | (75) |
| Three hundred seventy-five dollars | 375 |
| T. NO. 1, R. 3, B. K. P., W. K. R. (formerly Carrying Place Plantation), part of, being a parcel of land lying in the easterly part of lots 17 and 18, parallel with and west of the Kennebec River, bounded as follows: Beginning at the southeasterly corner of land formerly owned by Robert Laurison on the west shore of the Kennebec River, said corner being at a point 2 rods south 38° east of a stake and stone; thence north 38° west along said Laurison's south line 32 rods 15 links; thence north 16° 30' west 1 rod 19 links; thence north 56° west 5 rods 24 links; thence south 43° 30' west along land said to be owned by D. H. Williams, 119 rods 6 links; thence east 5° 30' south along the north line of land said to be owned by W. H. Clark, 43 rods 10 links to the west bank of the Kennebec River; thence northerly along the bank of said river about 91 rods 10 links to the point of beginning. Said described land is reputed to be owned by George W. and Clarence L. Spaulding and contains twenty-five acres, more or less | (25) |
| Five hundred dollars | 500 |
| T. NO. 1, R. 3, B. K. P., W. K. R. (formerly Carrying Place Plantation), part of, being the southwest part of lot 17, the northwest part of lot 18 and the west two-thirds part of lot 19 in the first tier of lots parallel with and west of the Kennebec River in said township, according to a survey and plan of said township made by Eleazer Coburn in 1820. Said land is reputed to be owned by W. H. Clark and contains ninety acres, more or less | (90) |
| Four hundred fifty dollars | 450 |
| T. NO. 1, R. 3, B. K. P., W. K. R. (formerly Carrying Place Plantation), part of, being the northwestern part of lot 17; the east one-third part of lot 19 and lot 24 A in the first tier of lots parallel with and west of the Kennebec River in said township, according to a survey and plan of said township made by Eleazer Coburn in 1820. Said described land is reputed to be owned by Robert Laurison and contains one hundred fifteen acres, more or less | (115) |
| Five hundred seventy-five dollars | 575 |
| T. NO. 1, R. 3, B. K. P., W. K. R. (formerly Carrying Place Plantation), part of, being a parcel of land lying in the easterly part of lots 18 and 19 parallel with and west of the Kennebec River, bounded as follows: Beginning at a stake and stone on the west bank of the Kennebec River, and on the south line of land formerly owned by Aaron Sanborn; thence north 59° 30' west 75 rods; thence south 21° 30' west 24 rods 17 links; thence north 85° west on the south line of lot 19 to a corner; thence southerly on the east line of lot 23 to the center line of lot 18; thence easterly along the north line of land said to be owned by D. H. Williams to an oak tree standing on the west bank of the Kennebec River; thence northerly along the bank of said river to the point of beginning. Said described land, with the buildings thereon, is reputed to be owned by George W. and Clarence L. Spaulding and contains sixty-three acres, more or less | (63) |
| Six hundred thirty dollars | 630 |

SOMERSET COUNTY WILD LANDS—Continued.

| Townships. | Valuation. |
|--|------------|
| T. NO. 1, R. 3, B. K. P., W. K. R. (formerly Carrying Place Plantation), part of, being lots 3, 10, 11, 12, 13 and 14, in the first tier of lots parallel with and west of the Kennebec River in said township; lots 13 and 14 in the second tier of lots parallel with and west of the Kennebec River in said township, according to a survey and plan of said township made by Eleazer Coburn in 1820. Said described land is reputed to be owned by Viles & Goodwin and contains seven hundred twenty-five acres, more or less(725) | |
| Four thousand seven hundred thirteen dollars | 4,718 |
| Total acreage of T. No. 1, R. 3, B. K. P., W. K. R., 10,266. | |
| T. NO. 2, R. 3, B. K. P., W. K. R. (Carrying Place Town), part of, being sections 1, 2, 3, 4, 6, 7, 8, 9, 10 and 15, according to a survey and plan of said township made by A. D. Murray in 1880. Said described land is reputed to be owned by the Somerset Timberland Co. and contains six thousand four hundred acres, more or less.(6,400) | |
| Twenty-eight thousand eight hundred dollars | 28,800 |
| T. NO. 2, R. 3, B. K. P., W. K. R. (Carrying Place Town), part of, being sections 11, 13, 14, 16, 17, 19, 21, the west half of section 3 and section 4, Range 5, with the exception of a 3-acre lot in the northeast corner of section 17, according to a survey and plan of said township made by A. D. Murray in 1880. Said described land is reputed to be owned by the Berlin Mills Co. and contains five thousand four hundred thirty-seven acres, more or less(5,437) | |
| Sixty-five thousand two hundred forty-four dollars | 65,244 |
| T. NO. 2, R. 3, B. K. P., W. K. R. (Carrying Place Town), part of, being a lot of land in the northeast corner of section 17 in said township, bounded and described as follows: On the north by the south line of section 16; on the east by the east line of said township; on the south by land said to be owned by the Berlin Mills Co.; on the west by East Carrying Place pond, as shown by a plan of the east part of said township made by Augustus M. Carter. Said described land, with hotel and other buildings thereon, is reputed to be owned by Newell C. Mansir and contains three acres, more or less(3) | |
| Five thousand dollars | 5,000 |
| T. NO. 2, R. 3, B. K. P., W. K. R. (Carrying Place Town), part of, being sections 5, 20 and 22, and sections 1, 2 and 5, Range 5, in said township, according to a survey and plan of said township made by A. D. Murray in 1880. Said described land is reputed to be owned by Viles & Goodwin, et al, and contains three thousand five hundred twenty acres, more or less(3,520) | |
| Twenty-one thousand one hundred twenty dollars | 21,120 |
| T. NO. 2, R. 3, B. K. P., W. K. R. (Carrying Place Town), part of, being section 6, Range 5, in said township, according to a survey and plan of said township made by A. D. Murray in 1880. Said described land is reputed to be owned by Viles & Goodwin and contains eight hundred acres, more or less(800) | |
| Four thousand eight hundred dollars | 4,800 |
| T. NO. 2, R. 3, B. K. P., W. K. R. (Carrying Place Town), part of, being section 18 in said township, according to a survey and plan of said township made by A. D. Murray in 1880. Said described land is reputed to be owned by Henry J. Lane and contains six hundred forty acres, more or less(640) | |
| Four thousand four hundred eighty dollars | 4,480 |

SOMERSET COUNTY WILD LANDS—Continued.

| Townships. | Valuation. |
|--|------------|
| T. NO. 2, R. 3, B. K. P., W. K. R. (Carrying Place Town), part of, being lots 23 and 24, in said township, according to a survey and plan of said township made by A. D. Murray in 1880. Said described land is reputed to be owned by the Somerset Timberland Co. and contains seven hundred sixty-eight acres, more or less....(768) | |
| Four thousand six hundred eight dollars | 4,608 |
| T. NO. 2, R. 3, B. K. P., W. K. R. (Carrying Place Town), part of, being a tract of land in the southeast corner of said township, bounded and described as follows: On the north by lots 23 and 24; on the east by the east line of said township; on the south by the south line of said township; on the west by the stream that is the outlet of Middle Carry Pond, according to a survey and plan of said township made by A. D. Murray in 1880. Said described land is reputed to be owned by Blaine S. Viles, et als, and contains four hundred acres, more or less | |
| One thousand six hundred dollars | 1,600 |
| T. NO. 2, R. 3, B. K. P., W. K. R. (Carrying Place Town), part of, being a tract of land called the Sandy Stream Tract, bounded and described as follows: On the north by lots 22 and 23; on the east by the stream that is the outlet of Middle Carry Pond; on the south by the south line of said township; on the west by section 21. Said described land is reputed to be owned by the Newcastle Lumber Co. and contains nine hundred forty-two acres, more or less | |
| Five thousand one hundred eighty-one dollars | 5,181 |
| T. NO. 2, R. 3, B. K. P., W. K. R. (Carrying Place Town), part of, being a mile and a half strip the entire length of the west side of said township, according to a survey and plan of said township made by A. D. Murray in 1880. Said described land is reputed to be owned by Blaine S. Viles, et al, and contains five thousand nine hundred seventy-six acres, more or less | |
| Thirty-five thousand eight hundred fifty-six dollars | 35,856 |
| Total acreage of T. No. 2, R. 3, B. K. P., W. K. R., 24,886. | |
| T. NO. 1, R. 4, B. K. P., W. K. R. (Bowtown), part of, being the entire township, with the exception of four lots of 86, 96, 52 and 80 acres, respectively, according to a survey and plan of said township made and returned to the Land Office of the State of Maine by Harris Garcelon, et als, in 1849. Said township, with the exceptions noted, is reputed to be owned by Gray and Snow, and contains, exclusive of Public Lot, sixteen thousand seven hundred and six acres, more or less | |
| Eighty-three thousand five hundred thirty dollars | 83,530 |
| T. NO. 1, R. 4, B. K. P., W. K. R. (Bowtown), part of, being a lot of land nearly opposite the forks of the Kennebec River in the northeast part of said township, bounded as follows: Southerly and westerly by land said to be owned by Gray and Snow; northerly by land said to be owned by Anna E. Durgin, et al; easterly by Dead River. Said described land is reputed to be owned by William W. Durgin and contains eighty-six acres, more or less | |
| Four hundred seventy-three dollars | 473 |
| T. NO. 1, R. 4, B. K. P., W. K. R. (Bowtown), part of, being a lot of land in the northeast part of said township, bounded as follows: southerly by land said to be owned by William W. Durgin and land said to be owned by Gray and Snow; westerly and northerly by land said to be owned by Gray and Snow; easterly by Dead River. Said described land is reputed to be owned by Anna E. Durgin, et al, and contains ninety-six acres, more or less | |
| Five hundred twenty-eight dollars | 528 |

SOMERSET COUNTY WILD LANDS—Continued.

| Townships. | Valuation. |
|--|------------|
| <p>T. NO. 1, R. 4, B. K. P., W. K. R. (Bowtown), part of, being a lot of land situated below the forks of the Kennebec River in the north-east part of said township, bounded and described as follows: On the southwest and north by land owned by Gray and Snow; on the southeast by the Kennebec River. Said described land is reputed to be owned by Joseph A. Durgin and contains fifty-two acres, more or less(52)</p> <p>Two hundred eighty-six dollars</p> | 286 |
| <p>T. NO. 1, R. 4, B. K. P., W. K. R. (Bowtown), part of, being a lot of land in the southeast part of said township, bounded and described as follows: On the south, west and north by land said to be owned by Gray and Snow; on the east by the Kennebec River. Said described land is reputed to be owned by Hosea Bean and contains eighty acres, more or less(80)</p> <p>Four hundred forty dollars</p> | 440 |
| <p>Total acreage of T. No. 1, R. 4, B. K. P., W. K. R., 17,020.</p> | |
| <p>T. NO. 2, R. 4, B. K. P., W. K. R. (Pierce Ponds), part of, being the east half of said township, according to a survey and plan of said east half made by Lewis Oakes in 1901. Said east half is reputed to be owned by the Great Northern Paper Co. and contains, exclusive of Public Lot, twelve thousand two hundred fifty-eight acres, more or less(12,258)</p> <p>One hundred ten thousand three hundred twenty-two dollars</p> | 110,322 |
| <p>T. NO. 2, R. 4, B. K. P., W. K. R. (Pierce Ponds), part of, being the west half of said township, according to a survey and plan of said township made and returned to the Land Office of the State of Maine by Harris Garcelon, et als, in 1849. Said west half is reputed to be owned by the Dead River Timberland Co. and contains, exclusive of Public Lot, twelve thousand two hundred fifty-seven acres, more or less(12,257)</p> <p>Eighty-five thousand seven hundred ninety-nine dollars</p> | 85,799 |
| <p>Total acreage of T. No. 2, R. 4, B. K. P., W. K. R., 24,515.</p> | |
| <p>T. NO. 3, R. 4, B. K. P., W. K. R., part of, being the north part of said township, according to a survey and plan of said township made and returned to the Land Office of the State of Maine by John Pierce, et als, in 1847, excepting from said description a strip of land 100 rods wide, the east and west boundaries of which shall be equally distant from the center of Dead River, and extending from a point 50 rods southerly from Dead River Dam, so-called, to a point in said river 50 rods northerly of Grand Falls, containing 121 acres, more or less, also excepting a tract of land said to contain 301 acres in said north part, adjoining the division line of said township as run by J. Smith Spaulding in 1876. Said north part, with the exceptions noted, is reputed to be owned by Blaine S. Viles, et al, and contains eight thousand eight hundred seventy-eight acres, more or less(8,878)</p> <p>Seventy-one thousand twenty-four dollars</p> | 71,024 |

SOMERSET COUNTY WILD LANDS—Continued.

| Townships. | Valuation. |
|---|------------|
| <p>T. NO. 3, R. 4, B. K. P., W. K. R., part of, being the Grand Falls Dam Lot, so-called, in the north part of said township, lying on both sides of Dead River, bounded and described as follows: Beginning at a cedar post that bears south 73° west from the center of said river at Grand Falls; thence south 65° 30' west, 25 rods 15 links to a point; thence south 40° west, 50 rods to a point; thence south 50° east, 50 rods to the center of Dead River 50 rods above the Dead River Dam, and continuing in the same course 50 rods to a point; thence north 40° east, 34 rods to a point; thence north 71° east 70 rods to a point; thence north 8° 30' east, 64 rods to a point; thence north 17° west 50 rods to a point at the junction of Spencer Stream and Dead River; thence south 78° west up the southerly side of Dead River 50 rods to the center of said river to a point about 50 rods below Grand Falls, and continuing the same course 50 rods to a point; thence south 17° east to the point of beginning, according to a survey and plan of said north part of T. No. 3, R. 4, B. K. P., W. K. R., made by the Commissioners appointed by the Supreme Judicial Court for Somerset County in 1916 for the partition of said north part. Said described land is reputed to be owned by Blaine S. Viles, et als, and contains one hundred twenty-one acres, more or less(121)</p> | |
| One thousand five hundred dollars | 1,500 |
| <p>T. NO. 3, R. 4, B. K. P., W. K. R., part of, being a tract of land in the north part of said township, bounded and described as follows: Beginning on the division line of said township, as run by J. Smith Spaulding in 1876 at a point 240 rods east of the west line of said township; thence north 6° east, 240 rods to a corner; thence south 84° east 1 mile 218 rods to a corner; thence south 6° west, 235 rods to the said dividing line; thence westerly on said dividing line to the point of beginning, according to a survey and plan of said north part of T. No. 3, R. 4, B. K. P., W. K. R., made by the commissioners appointed by the Supreme Judicial Court for Somerset County in 1916 for the partition of said north part. Said described land is reputed to be owned by Edna Page Bunker and contains eight hundred one acres, more or less(801)</p> | |
| Six thousand four hundred eight dollars | 6,408 |
| <p>T. NO. 3, R. 4, B. K. P., W. K. R., part of, being the south part of said township, according to a survey and plan of said township made and returned to the Land Office of the State of Maine by John Pierce, et als, in 1847. Said south part, with the exception of a tract of land adjoining the west of the Public Lots, is reputed to be owned by the Dead River Timberland Co. and contains, exclusive of Public Lot, twelve thousand twenty acres, more or less(12,020)</p> | |
| Seventy-two thousand one hundred twenty dollars | 72,120 |
| <p>T. NO. 3, R. 4, B. K. P., W. K. R., part of, being a tract of land in the south part of said township, bounded as follows: On the south by T. No. 3, R. 3, B. K. P., W. K. R.; on the west and north by land said to be owned by the Barnjum Kennebec Co.; on the east by the west line of the Public Lots. Said described land is reputed to be owned by Joseph Moulton, et als, and contains three hundred twenty acres, more or less(320)</p> | |
| One thousand six hundred dollars | 1,600 |
| Total acreage of T. No. 3, R. 4, B. K. P., W. K. R., 22,140. | |
| <p>T. NO. 2, R. 5, B. K. P., W. K. R. (Lower Enchanted Tract), part of, being the east two-thirds part of the east half of said township. Said described land is reputed to be owned by William D. Snow and contains seven thousand one hundred twenty acres, more or less.(7,120)</p> | |
| Twenty-one thousand three hundred sixty dollars | 21,360 |

SOMERSET COUNTY WILD LANDS—Continued.

| Townships. | Valuation. |
|--|------------|
| T. NO. 2, R. 5, B. K. P., W. K. R., part of, being the west half of said township, known as the Stony Brook Tract; also the west one-third part of the east half of said township, according to a survey and plan made by Forrest H. Colby in 1911. Said parts of said township are reputed to be owned by the J. Manchester Haynes estate and contain, exclusive of the Public Lot, fifteen thousand eight hundred eighty-four acres, more or less(15,834) | |
| Thirty-nine thousand seven hundred ten dollars | 39,710 |
| Total acreage of T. No. 2, R. 5, B. K. P., W. K. R., 23,004. | |
| T. NO. 3, R. 5, B. K. P., W. K. R., part of, being that part of said township that lies east of Big Spencer Pond, Little Spencer Stream, and easterly and northerly of Big Spencer Stream and Dead River, and known as the 3,000-acre tract, according to a survey and plan made by Forrest H. Colby in 1911. Said described land is reputed to be owned by the J. Manchester Haynes estate and contains eight thousand six hundred thirty acres, more or less(8,630) | |
| Twenty-one thousand five hundred seventy-five dollars | 21,575 |
| T. NO. 3, R. 5, B. K. P., W. K. R., part of, being lots 1, 2, 3, 6, 7, 11, 12, situated in that part of said township known as the Pratt Tract, according to a survey and plan of said Pratt Tract made by J. R. Viles, et als, Commissioners appointed by the Supreme Judicial Court for Somerset County in 1897. Said described land is reputed to be owned by C. S. Humphreys, et als, and contains one thousand nine hundred fifty-three acres, more or less(1,953) | |
| Twenty thousand five hundred seven dollars | 20,507 |
| T. NO. 3, R. 5, B. K. P., W. K. R., part of, being lots 4, 8, 9, 13, 14, 16, 17, 18, 19, 21, 22, 23, 24, 26, 27, 28, 29, 31, 32, 33, 34, 36, 37, 38 and 41; also all the land lying between the east line of lots 37 and 38 and Little Spencer Stream; also the south half of lots 5, 10, 15 and 20, situated in the part of said township known as the Pratt Tract, according to a survey and plan of said Pratt Tract made by J. R. Viles, et als, Commissioners appointed by the Supreme Judicial Court for Somerset County in 1897. Said described land is reputed to be owned by the Coburn Lands Trust and contains eight thousand four hundred sixty acres, more or less(8,460) | |
| One hundred fifty-two thousand two hundred eighty dollars | 152,280 |
| T. NO. 3, R. 5, B. K. P., W. K. R., part of, being lots 25 and 30, situated in that part of said township known as the Pratt Tract, according to a survey and plan of said Pratt Tract made by J. R. Viles, et als, Commissioners appointed by the Supreme Judicial Court for Somerset County in 1897. Said described land is reputed to be owned by Philbrick, Viles & Goodwin and contains six hundred seventeen acres, more or less(617) | |
| Three thousand eighty-five dollars | 3,085 |
| T. NO. 3, R. 5, B. K. P., W. K. R., part of, being that part of said township lying south of Big Spencer stream and known as the Pray Tract, according to a survey and plan of said township made and returned to the Land Office of the State of Maine by S. F. Webster, et als, in 1850. Said described land, known as the Pray Tract, is reputed to be owned by the Coburn Lands Trust and contains, exclusive of Public Lot, three thousand six hundred forty acres, more or less(3,640) | |
| Forty thousand forty dollars | 40,040 |
| Total acreage of T. No. 3, R. 5, B. K. P., W. K. R., 23,300: | |

SOMERSET COUNTY WILD LANDS—Continued.

| Townships. | Valuation. |
|---|------------|
| <p>T. NO. 4, R. 5, B. K. P., W. K. R., part of (King & Bartlett), being a tract of land, in the northeast part of said township, bounded and described as follows: Beginning at the northeast corner of said township; thence south along the east line of said township to the north line of the Public Lot in the north part of said township; thence west along the north line of said Public Lot 320 rods, more or less, to the west line of the Public Lot; thence south along said west line 160 rods, more or less, to the southwest corner of said Public Lot; thence west 140 rods, more or less, to the west line of land said to be owned by C. S. Humphreys, et als; thence south along said west line to Big Spencer stream; thence northerly along Big Spencer stream to the south line of T. No. 5, R. 6, B. K. P., W. K. R.; thence east along said south line to the point of beginning. Said described land is reputed to be owned by the Coburn Lands Trust and contains four thousand five hundred sixty-eight acres, more or less(4,568)</p> <p>Twenty-nine thousand six hundred ninety-two dollars</p> | 29,692 |
| <p>T. NO. 4, R. 5, B. K. P., W. K. R., part of, being a tract of land in the east part of said township, bounded and described as follows: Beginning on the east line of said township at the southeast corner of the Public Lot; thence west along the south line of the Public Lot 320 rods; thence in the same direction 140 rods to the east line of land said to be owned by the Coburn Lands Trust; thence south along said east line to the Big Spencer stream; thence southeasterly along said Big Spencer stream to the east line of said township; thence north along the east line of said township 484 rods, more or less, to the south line of land said to be owned by the Coburn Lands Trust; thence westerly along said south line 320 rods to the west line of said Coburn Lands Trust; thence north along said west line 340 rods; thence easterly 320 rods to the east line of said township; thence northerly along said east line 30 rods, more or less, to the point of beginning. Said described land is reputed to be owned by C. S. Humphreys, et als, and contains one thousand one hundred seventy acres, more or less(1,170)</p> <p>Seven thousand six hundred five dollars</p> | 7,605 |
| <p>T. NO. 4, R. 5, B. K. P., W. K. R., part of, being a tract of land in the east part of said township, bounded and described as follows: Beginning on the east line of said township 80 rods, more or less, south of the southeast corner of the Public Lot that lies in the north part of said township; thence west 320 rods; thence south 340 rods; thence east 320 rods, to the east line of said township; thence north along said east line of the point of beginning. Said described land is reputed to be owned by the Coburn Lands Trust and contains six hundred eighty-eight acres, more or less(688)</p> <p>Four thousand four hundred seventy-two dollars</p> | 4,472 |
| <p>T. NO. 4, R. 5, B. K. P., W. K. R., part of (Number 10), being a tract of land in the southeast part of said township, bounded and described as follows: Beginning on the east line of said township at the northeast corner of the Public Lot that lies in the southeast corner of said township; thence west along the north line of said Public Lot 160 rods; thence south along the west line of said Public Lot 320 rods to the south line of said township; thence west along said south line two and a half miles, more or less, to the center line of said township; thence north along said center line to the Big Spencer stream; thence southeasterly along said Big Spencer stream to the east line of said township; thence south along the east line of said township to the point of beginning. Said described land is reputed to be owned by the Coburn Lands Trust, et als, and contains four thousand five hundred twenty-five acres, more or less(4,525)</p> <p>Twenty-nine thousand four hundred thirteen dollars</p> | 29,413 |

SOMERSET COUNTY WILD LANDS—Continued.

| Townships. | Valuation. |
|--|-----------------------|
| <p>T. NO. 4, R. 5, B. K. P., W. K. R., part of, being the west part of said township, bounded and described as follows: On the east by Big Spencer stream and the center line of said township; on the south by the north line of township No. 4, R. 4, B. K. P., W. K. R.; on the west by the east line of townships No. 1, R. 5, W. B. K. P., and No. 1, R. 6, W. B. K. P.; on the north by the south line of township No. 5, R. 6, B. K. P., W. K. R. Said west part is reputed to be owned by Blaine S. Viles, et als, and contains, exclusive of Public Lot, twelve thousand five hundred ten acres, more or less (12,510)</p> | |
| <p>Forty-three thousand seven hundred eighty-five dollars</p> | <p>43,785</p> |
| <p>Total acreage of T. No. 4, R. 5, B. K. P., W. K. R., 23,461.</p> | |
| <p>T. NO. 1, R. 6, B. K. P., W. K. R., part of, being the east part of said township known as the Chase Stream Tract, according to a survey and plan of said tract made and returned to the Land Office of the State of Maine by John Pierce in 1838, excepting from said description a strip of land lying adjacent to and parallel with the East Branch of the Kennebec River and Indian Pond, containing 767 acres, more or less, said to be owned by the Fidelity Trust Company, Trustee. Said east part, with the exception noted, is reputed to be owned by S. W. Philbrick, et als, and contains eleven thousand nine hundred ninety-seven acres, more or less (11,997)</p> | |
| <p>Forty-seven thousand nine hundred eighty-eight dollars</p> | <p>47,988</p> |
| <p>T. NO. 1, R. 6, B. K. P., W. K. R., part of, being a strip of land in the eastern part of said township 1,000 feet wide extending along the westerly shore of the East Branch of the Kennebec River and the northwesterly shore of Indian Pond between the north line of T. No. 1, R. 5, B. K. P., W. K. R. (commonly known as West Forks Plantation) and the southerly line of the Public Lot in said east part of T. No. 1, R. 6, B. K. P., W. K. R., according to a survey and plan of said township made and returned to the Land Office of the State of Maine by John Pierce in 1838, excepting from said description the right-of-way of the Somerset Railway said to be 6 rods wide extending from a point just southerly of Indian Pond Dam, so-called, to the south line of the Public Lot in said township. Said described land, with the exception noted, is reputed to be owned by the Fidelity Trust Company, Trustee, and contains seven hundred twenty-five acres, more or less (725)</p> | |
| <p>Fourteen thousand five hundred dollars</p> | <p>14,500</p> |
| <p>T. NO. 1, R. 6, B. K. P., W. K. R., part of, being the west part of said township, known as the 10,000-acre tract, according to a survey and plan of said township made and returned to the Land Office of the State of Maine by Abner Bradbury, et als, in 1845. Said described land is reputed to be owned by the Coburn Lands Trust, et al, and contains, exclusive of Public Lot, ten thousand seven hundred fifty-eight acres, more or less (10,758)</p> | |
| <p>Sixty-four thousand five hundred forty-eight dollars</p> | <p>64,548</p> |
| <p>Total acreage of T. No. 1, R. 6, B. K. P., W. K. R., 23,480.</p> | |
| <p>T. NO. 2, R. 6, B. K. P., W. K. R. (Johnson Mt.), being the entire township, according to a survey and plan of said township made by David White, et al, in 1844. Said township is reputed to be owned by the Hollingsworth & Whitney Company and contains, exclusive of Public Lot, twenty-three thousand two hundred seventy-five acres, more or less (23,275)</p> | |
| <p>Three hundred fourteen thousand two hundred thirteen dollars</p> | <p>314,213</p> |

SOMERSET COUNTY WILD LANDS—Continued.

| Townships. | Valuation. |
|---|------------|
| T. NO. 3, R. 6, B. K. P., W. K. R. (Upper Enchanted Township), part of, being the south half of said township, according to a survey and plan of said township made and returned to the Land Office of the State of Maine by S. F. Weston, et als, in 1850. Said south half is reputed to be owned by Gannett, Viles & Hutchins and contains, exclusive of Public Lot, eleven thousand twenty acres, more or less | (11,020) |
| Twenty-two thousand forty dollars | 22,040 |
| T. NO. 3, R. 6, B. K. P., W. K. R. (Upper Enchanted Township), part of, being the north half of said township, according to a survey and plan of said township made and returned to the Land Office of the State of Maine by S. F. Weston, et als, in 1850. Said north half is reputed to be owned by the Coburn Lands Trust and contains, exclusive of Public Lot, eleven thousand twenty acres, more or less | (11,020) |
| Thirty-three thousand sixty dollars | 33,060 |
| Total acreage of T. No. 3, R. 6, B. K. P., W. K. R., 22,040. | |
| T. No. 4, R. 6, B. K. P., W. K. R. (Hobbstown), part of, being all of said township, with the exception of a lot of 100 acres on the northerly shore of Spencer Pond, said to be owned by W. D. Hutchins, et als. Said township, with the exception noted, is reputed to be owned by Hollingsworth & Whitney Co. and contains, exclusive of Public Lot, twenty-one thousand five hundred sixty-eight acres, more or less | (21,568) |
| One hundred ninety-four thousand one hundred twelve dollars | 194,112 |
| T. NO. 4, R. 6, B. K. P., W. K. R. (Hobbstown), part of, being a lot of land in the central part of said township, bounded and described as follows: Beginning at the shore of Fish Pond, where the Division Line as established by the Commissioners, in 1909, intersects the said Pond; thence south 82° east on said Division Line about 29 rods to a corner; thence same course along the Division Line 24 rods to a corner; thence south 5° 30' east one mile to a corner; thence at right angles about 40 rods to the shore of Spencer Lake; thence by the easterly shore of Spencer Lake, the Thoroughfare and Fish Pond to the point of beginning. Said described land, with the improvements thereon, is reputed to be owned by W. D. Hutchins, et als, and contains one hundred acres, more or less | (100) |
| Five thousand dollars | 5,000 |
| Total acreage of T. No. 4, R. 6, B. K. P., W. K. R., 21,668. | |
| T. NO. 5, R. 6, B. K. P., W. K. R., part of, being the entire township, with the exception of the State Lot, so-called, according to a survey and plan of said township made by Forrest H. Colby in 1911. Said township, with the exception noted, is reputed to be owned by the J. Manchester Haynes estate and contains, exclusive of the Public Lot, twenty-one thousand three hundred seventy acres, more or less | (21,370) |
| One hundred six thousand eight hundred fifty dollars | 106,850 |
| T. NO. 5, R. 6, B. K. P., W. K. R., part of, being the State Lot, so-called, in the northeast quarter of said township, according to a survey and plan of said township made by Forrest H. Colby in 1911. Said described land is reputed to be owned by the Coburn heirs, Inc., and contains three hundred twenty acres, more or less | (320) |
| One thousand six hundred dollars | 1,600 |
| Total acreage of T. No. 5, R. 6, B. K. P., W. K. R., 21,690. | |

SOMERSET COUNTY WILD LANDS—Continued.

| Townships. | Valuation. |
|---|------------|
| T. NO. 1, R. 7, B. K. P., W. K. R. (Sapling Township), part of, being lots 1, 2, 4, 5, 7, 12, 15, 16, 18, 23, 24, 26, 28, 30, 37, 40, 45, 46, 48, 50, 52, 53, 54, 55, 56, 57, 58, 59, 60, 61, 62, 64, 66, 67, 69, 75 and 77 and that part of lot 27 lying west of Bog stream, according to a survey and plan of said township made and returned to the Land Office of the State of Maine by William R. Flint, et als, in 1845. Said described land is reputed to be owned by the G. H. Newhall estate and contains eight thousand two hundred thirteen acres, more or less(8,213) | |
| Sixty-one thousand five hundred ninety-eight dollars | 61,598 |
| T. NO. 1, R. 7, B. K. P., W. K. R. (Sapling Township), part of, being a lot of land, lying in the easterly part of said township, bounded as follows: Southerly by Moosehead Lake and its Eastern Outlet; on all other sides by land said to be owned by the G. H. Newhall Estate. Said described land, with dam and other improvements thereon, is reputed to be owned by the Kennebec Log Driving Company, et als, and contains one acre, more or less(1) | |
| Twenty-five thousand dollars | 25,000 |
| T. NO. 1, R. 7, B. K. P., W. K. R. (Sapling Township), part of, being lots 3, 6, 8, 9, 10, 11, 13, 14, 17, 19, 20, 21, 22, 25, 29, 31, 32, 33, 34, that part of lot 35 not included in the Public Lot, 36, 38, 41, 42, 43, 44, 47, 49, 51, 63, 65, 68, 74, 76 and that part of lot 27 lying east of Bog stream, according to a survey and plan of said township made and returned to the Land Office of the State of Maine by William R. Flint, et als, in 1845. Said described land is reputed to be owned by the Hollingsworth & Whitney Co. and contains six thousand nine hundred fifty-nine acres, more or less(6,959) | |
| Fifty-two thousand one hundred ninety-three dollars | 52,193 |
| T. NO. 1, R. 7, B. K. P., W. K. R. (Sapling Township), part of, being lot 70, in said township, according to a survey and plan of said township made and returned to the Land Office of the State of Maine by William R. Flint, et als, in 1845. Said described land, with the buildings thereon, is reputed to be owned by Michael Marr and contains five hundred forty acres, more or less(540) | |
| Five thousand four hundred dollars | 5,400 |
| Total acreage of T. No. 1, R. 7, B. K. P., W. K. R., 15,713. | |
| T. NO. 2, R. 7, B. K. P., W. K. R. (Misery Town), according to a survey and plan of said township made and returned to the Land Office of the State of Maine by John Pierce, et als, in 1847. Said township is reputed to be owned by the Hollingsworth & Whitney Co. and contains, exclusive of Public Lot, twenty-one thousand nine hundred sixty-three acres, more or less(21,963) | |
| One hundred twenty thousand seven hundred ninety-seven dollars | 120,797 |
| T. NO. 3, R. 7, B. K. P., W. K. R. (Parlin Pond), part of, being the entire township, with the exception of five lots of 250 acres, 10 acres, 8 acres, 100 acres, 1 acre and 3 acres, respectively, according to a survey and plan of said township made by Forrest H. Colby in 1910. Said township, with the exceptions noted, is reputed to be owned by the Hollingsworth & Whitney Company and contains, exclusive of Public Lot, fourteen thousand four hundred seventy-four acres, more or less(14,474) | |
| One hundred seventy-three thousand six hundred eighty-eight dollars .. | 173,688 |

SOMERSET COUNTY WILD LANDS—Continued.

| Townships. | Valuation. |
|--|------------|
| T. NO. 3, R. 7, B. K. P., W. K. R. (Parlin Pond), part of, being a farm lot situated on the west shore of Parlin Pond in the south part of said township, according to a survey and plan of said township made by Forrest H. Colby in 1910, bounded and described as follows: Beginning on the west shore of Parlin Pond on the south line of said township; thence westerly along said south line 150 rods, more or less; thence northerly 240 rods, more or less; thence easterly 120 rods, more or less, to the shore of Parlin Pond; thence southerly along the west shore of said pond to the point of beginning. Said described land, with the buildings thereon, is reputed to be owned by Mrs. Maria Piel and contains two hundred thirty acres, more or less(230) | |
| Ten thousand dollars | 10,000 |
| T. NO. 3, R. 7, B. K. P., W. K. R. (Parlin Pond), part of, being a lot of land with hotel, next north of land said to be owned by Mrs. Maria Piel on the west shore of Parlin Pond in the south part of said township, according to a survey and plan of said township made by Forrest H. Colby in 1910. Said described land is reputed to be owned by H. P. McKenney and contains ten acres, more or less.(10) | |
| Five thousand dollars | 5,000 |
| T. NO. 3, R. 7, B. K. P., W. K. R. (Parlin Pond), part of, being a lot of land with cottage, next north of land said to be owned by H. P. McKenney on the west shore of Parlin Pond in the south part of said township, according to a survey and plan of said township made by Forrest H. Colby in 1910. Said described land is reputed to be owned by W. J. Lanigan and contains eight acres, more or less(8) | |
| Two thousand five hundred dollars | 2,500 |
| T. NO. 3, R. 7, B. K. P., W. K. R. (Parlin Pond), part of, being a cottage lot situated on the west shore of Parlin Pond in the south part of said township, bounded as follows: Beginning at the shore of said pond at a point which marks the boundary line between land of William J. Lanigan and Henry P. McKenney; thence northerly 75 feet to a corner; thence westerly at right angles with the last described line 75 feet to a corner; thence southerly at right angles with the last described line 75 feet to the boundary line between said Lanigan and McKenney and continuing by the same course 75 feet to the shore of Parlin Pond; thence northerly and easterly by said shore to the point of beginning. Said described land is reputed to be owned by Charles Malley and contains one acre, more or less(1) | |
| Five hundred dollars | 500 |
| T. NO. 3, R. 7, B. K. P., W. K. R. (Parlin Pond), part of, being a parcel of land near the northwest corner of said township, according to a survey and plan of said township made by Forrest H. Colby in 1910, bounded and described as follows: Beginning on the north line of said township on the west line of the Canada road; thence westerly 120 rods, more or less; thence southerly 133 rods, more or less, to a corner; thence easterly 150 rods, more or less, to the Canada road; thence northerly by said road to the point of beginning. Said described land is reputed to be owned by Mrs. Maria Piel and contains one hundred acres, more or less(100) | |
| One thousand two hundred dollars | 1,200 |
| T. NO. 3, R. 7, B. K. P., W. K. R. (Parlin Pond), part of, being an island near the northwesterly shore of Parlin Pond in the south part of said township. Said island is reputed to be owned by Daniel C. Stanwood and contains one acre, more or less(1) | |
| Fifty dollars | 50 |

SOMERSET COUNTY WILD LANDS—Continued.

| Townships. | Valuation. |
|---|------------|
| T. NO. 3, R. 7, B. K. P., W. K. R. (Parlin Pond), part of, being an island near the northwesterly shore of Parlin Pond in the south part of said township. Said island is reputed to be owned by H. P. McKenney and contains three acres, more or less(3) | |
| One hundred dollars | 100 |
| Total acreage of T. No. 3, R. 7, B. K. P., W. K. R., 14,827. | |
| GORE NORTH OF T. NOS. 1, 2 AND 3, RANGE 7, B. K. P., W. K. R., part of, being the entire gore, with the exception of the Nelson farm of 89 acres, four cottage lots on the shore of Moosehead Lake and two lots of 2 and 4 acres, respectively, situated at the junction of the Maine Central Railroad and the Canadian Pacific Railway, according to a survey and plan of said gore made by Forrest H. Colby in 1910. Said described land, with the exceptions noted, is reputed to be owned by the Hollingsworth & Whitney Company and contains three thousand five hundred eighty-two acres more or less(3,582) | |
| Seventeen thousand nine hundred ten dollars | 17,910 |
| GORE NORTH OF T. NOS. 1, 2 AND 3, RANGE 7, B. K. P., W. K. R., part of, being a farm lot in the extreme eastern part of said gore, bounded as follows: On the north by the south line of the Sand Bar Tract; on the west by land said to be owned by the Hollingsworth & Whitney Company; on the south by the north line of T. No. 1, R. 7, B. K. P., W. K. R., and Moosehead Lake; on the east by Moosehead Lake, land said to be owned by Annie B. Mayer, land said to be owned by Roy Nelson, land said to be owned by Edna A. Nelson, and land said to be owned by Ernest M. Damon. Said described land, with the buildings thereon, is reputed to be owned by Silas Nelson and contains eighty-nine acres, more or less(89) | |
| Three thousand dollars | 3,000 |
| GORE NORTH OF T. NOS. 1, 2 AND 3, RANGE 7, B. K. P., W. K. R., part of, being a cottage lot in the easterly part of said gore, bounded as follows: Beginning on the shore of Moosehead Lake 9 rods south of the northeast corner of the Sand Bar Tract; thence westerly 10 rods, more or less; thence southerly 4 rods to land said to be owned by Edna A. Nelson and continuing in the same direction 2½ rods to a corner; thence easterly on the north line of said Edna A. Nelson 10 rods, more or less, to the shore of Moosehead Lake; thence northerly by the shore of said lake to the point of beginning. Said lot is reputed to be owned by Ernest M. Damon and contains one acre, more or less(1) | |
| One hundred dollars | 100 |
| GORE NORTH OF T. NOS. 1, 2 AND 3, RANGE 7, B. K. P., W. K. R., part of, being a cottage lot in the easterly part of said gore, bounded as follows: Beginning on the shore of Moosehead Lake at the southeast corner of land said to be owned by Ernest M. Damon; thence westerly on the south line of said Damon 10 rods; thence northerly on the west line of said Damon 2½ rods; thence westerly on the south line of land said to be owned by Silas Nelson 20 rods; thence southerly on the east line of said Nelson 8 rods; thence easterly by the north line of said Silas Nelson and by the north line of land said to be owned by Roy Nelson to the shore of Moosehead Lake; thence northerly by the shore of said lake to the point of beginning. Said lot, with the buildings thereon, is reputed to be owned by Edna A. Nelson and contains one acre, more or less(1) | |
| Five hundred dollars | 500 |

SOMERSET COUNTY WILD LANDS—Continued.

| Townships. | Valuation. |
|---|------------|
| <p>GORE NORTH OF T. NOS. 1, 2 AND 3, RANGE 7, B. K. P., W. K. R., part of, being a cottage lot in the easterly part of said gore, bounded as follows: Beginning on the shore of Moosehead Lake at the southeast corner of land said to be owned by Edna A. Nelson; thence westerly on the south line of said Nelson 20 rods, more or less; thence southerly on the east line of land said to be owned by Silas Nelson 8 rods, more or less, to the north line of land said to be owned by Annie B. Mayer; thence westerly on the north line of said Mayer to the shore of Moosehead Lake; thence northerly by the shore of said lake to the point of beginning. Said lot, with the buildings thereon, is reputed to be owned by Roy Nelson and contains one acre, more or less(1)</p> | |
| Five hundred dollars | 500 |
| <p>GORE NORTH OF T. NOS. 1, 2 AND 3, RANGE 7, B. K. P., W. K. R., part of, being a cottage lot in the easterly part of said gore, bounded as follows: Beginning on the shore of Moosehead Lake at the southeast corner of land said to be owned by Roy Nelson; thence westerly on the south line of said Roy Nelson and the south line of land said to be owned by Silas Nelson 40 rods, more or less; thence southerly on the east line of said Silas Nelson 12 rods, more or less; thence easterly on the north line of said Silas Nelson 40 rods, more or less, to the shore of Moosehead Lake; thence northerly by the shore of said lake to the point of beginning. Said lot, with the buildings thereon, is reputed to be owned by Annie B. Mayer and contains two acres, more or less(2)</p> | |
| Five hundred dollars | 500 |
| <p>GORE NORTH OF T. NOS. 1, 2 AND 3, RANGE 7, B. K. P., W. K. R., part of, being a lot of land, with the building thereon, lying north of the junction of the Maine Central Railroad and the Canadian Pacific Railway, in said gore, bounded as follows: Beginning at a cedar post near said junction; thence northwesterly in the line of the Maine Central Railroad extension Y 32 rods to a corner; thence north 6° 45' east 10 rods to a corner; thence southwesterly parallel with the first mentioned bound 32 rods to a corner; thence south 6° 45' west 10 rods to the point of beginning. Said lot is reputed to be owned by Otto B. Zelkan and contains two acres, more or less(2)</p> | |
| Two thousand dollars | 2,000 |
| <p>GORE NORTH OF T. NOS. 1, 2 AND 3, RANGE 7, B. K. P., W. K. R., part of, being a lot of land lying south of the junction of the Maine Central Railroad and the Canadian Pacific Railway, in said gore, bounded as follows: On the north by the "Right of Way" of the Canadian Pacific Railway; on the east by the Western Outlet of Moosehead Lake; on the south and west by land said to be owned by the Hollingsworth & Whitney Company. Said lot is reputed to be owned by Nellie L. Bartley and contains four acres, more or less(4)</p> | |
| Forty dollars | 40 |
| Total acreage of Gore North of T. Nos. 1, 2 and 3, R. 7, B. K. P., W. K. R., 3,632. | |
| <p>T. NO. 4, R. 7, B. K. P., W. K. R., according to a survey and plan of said township made and returned to the Land Office of the State of Maine by John Pierce, et als, in 1847. Said township is reputed to be owned by the Hollingsworth & Whitney Co. and contains, exclusive of Public Lot, fifteen thousand one hundred forty-four acres, more or less(15,144)</p> | |
| One hundred six thousand eight dollars | 106,008 |

SOMERSET COUNTY WILD LANDS—Continued.

| Townships. | Valuation. |
|---|------------|
| T. NO. 5, R. 7, B. K. P., W. K. R., according to a survey and plan of said township made and returned to the Land Office of the State of Maine by John Pierce, et als, in 1847. Said township is reputed to be owned by Gannett, Viles & Hutchins and contains, exclusive of Public Lot, fifteen thousand seven hundred forty-four acres, more or less (15,744) | |
| Forty-seven thousand two hundred thirty-two dollars | 47,232 |
| T. NO. 6, R. 7, B. K. P., W. K. R. (Appleton), according to a survey and plan of said township made and returned to the Land Office of the State of Maine by S. F. Weston, et al, in 1850. Said township is reputed to be owned by F. H. Appleton, et al, and contains, exclusive of Public Lot, fourteen thousand eight hundred sixty-six acres, more or less (14,866) | |
| One hundred four thousand sixty-two dollars | 104,062 |
| T. NO. 2, R. 3, B. K. P., E. K. R. (Bald Mountain), according to a survey and plan of said township made by Forrest H. Colby in 1902. Said township is reputed to be owned by the Hollingsworth & Whitney Co. and contains, exclusive of Public Lot, twenty-five thousand eight hundred twenty-seven acres, more or less (25,827) | |
| One hundred fifty-four thousand nine hundred sixty-two dollars | 154,962 |
| T. NO. 2, R. 4, B. K. P., E. K. R. (East Moxie), part of, being sections 35, 36, 37, 38, 39, 40, 41, 42, 43 and 44; also the eighty-rod strip south of sections 35, 36, 37, 38 and 39, according to a survey and plan of said township made by Forrest H. Colby in 1902. Said described land is reputed to be owned by the American Realty Co. and contains seven thousand nine hundred acres, more or less (7,900) | |
| Sixty-three thousand two hundred dollars | 63,200 |
| T. NO. 2, R. 4, B. K. P., E. K. R. (East Moxie), part of, being sections 2, 3, 4, 7, 8, 9, 11, 12, 13, 14, 15, 16, 17, 18, 19 and that part of sections 1, 5, 6 and 10 not included in the Public Lots, according to a survey and plan of said township made by Lewis Oakes in 1901. Said described land is reputed to be owned by the Great Northern Paper Co. and contains nine thousand seven hundred fourteen acres, more or less (9,714) | |
| Ninety-seven thousand one hundred forty dollars | 97,140 |
| T. NO. 2, R. 4, B. K. P., E. K. R. (East Moxie), part of, being the John Fisk Strip, or the Mile Strip, so-called, with the exception of 960 acres out of the north part of said strip, according to a plan of said strip recorded in the Somerset County Registry of Deeds plan book. Said described land is reputed to be owned by the Penobscot Development Co. and contains three thousand two hundred thirty-four acres, more or less (3,234) | |
| Twenty-four thousand two hundred fifty-five dollars | 24,255 |
| T. NO. 2, R. 4, B. K. P., E. K. R. (East Moxie), part of, being a tract of land in the northeast corner of said township, bounded and described as follows: On the north by the south line of T. No. 2, R. 5, B. K. P., E. K. R.; on the east by the west line of the town of Shirley; on the south by the north line of the "Mile Strip," so-called, and by land said to be owned by the American Realty Co.; on the west by land said to be owned by the American Realty Co. Said described land is reputed to be owned by James W. Sewall, et als, and contains nine hundred sixty acres, more or less (960) | |
| Seven thousand two hundred dollars | 7,200 |

SOMERSET COUNTY WILD LANDS—Continued.

| Townships. | Valuation. |
|---|------------|
| <p>T. NO. 2, R. 4, B. K. P., E. K. R. (East Moxie), part of, being a tract of land in the southeast part of said township, bounded and described as follows: On the north and west by land said to be owned by the Great Northern Paper Co.; on the east by land said to be owned by the Penobscot Development Co.; on the south by the north line of T. No. 2, R. 3, B. K. P., E. K. R. Said described land is reputed to be owned by the estate of C. C. Hall, et al, and contains one thousand acres, more or less(1,000)</p> | |
| Six thousand five hundred dollars | 6,500 |
| Total acreage of T. No. 2, R. 4, B. K. P., E. K. R., 22,808. | |
| <p>T. NO. 1, R. 5, B. K. P., E. K. R. (Moxie Gore), part of, being lots 1, 2, 3, 14, 15, 16, 17, 18, 19, 32, 33, 34, 35, 36, 37, 46, 47, 48, 49, 50, 51, 59, 60, 61, 62, 64, 65, 66, 70, 71, 73, 74, 75, 76, 77, according to a survey and plan of said township made by J. C. Hutchinson and F. H. Colby in 1912; excepting from said description 281 acres, said to be owned by The Fidelity Trust Company, Trustee. Said described land is reputed to be owned by the Bingham Lumber Co. and contains four thousand eight hundred forty-one acres, more or less(4,811)</p> | |
| Twenty-four thousand two hundred five dollars | 24,205 |
| <p>T. NO. 1, R. 5, B. K. P., E. K. R. (Moxie Gore), part of, being a tract of land, shown and described in a deed given to The Fidelity Trust Company, Trustee, conveying the several parcels which comprise said tract, and recorded in Somerset County Registry of Deeds, book 351, page 559, to which deed and its record reference is hereby made for a more complete description. Said described land is reputed to be owned by The Fidelity Trust Company, Trustee, and contains two hundred twenty acres, more or less(220)</p> | |
| One thousand one hundred dollars | 1,100 |
| <p>T. NO. 1, R. 5, B. K. P., E. K. R. (Moxie Gore), part of, being lots 4, 9, 10, 11, 12, 13, 20, 21, 22, 23, 24, 25, 26, 27, 28, 29, 30, 31, 38, 39, 40, 41, 42, 43, 44, 45, 52, 53, 54, 55, 56, 57, 58, 67, 68, in the west part of said township, according to a survey and plan of said township made by J. C. Hutchinson and F. H. Colby in 1912; also lots 2 A, 4 A, 5 A, 6 A, 7 A, and 8 A, in the south part of said township, according to a survey and plan of said settlers' lots made by A. D. Murray in 1880; excepting from said description 285 acres, said to be owned by The Fidelity Trust Company, Trustee. Said described land is reputed to be owned by the Coburn Lands Trust and contains five thousand sixty acres, more or less(5,060)</p> | |
| Thirty-five thousand four hundred twenty dollars | 35,420 |
| <p>T. NO. 1, R. 5, B. K. P., E. K. R. (Moxie Gore), part of, being a tract of land, shown and described in a deed given to The Fidelity Trust Company, Trustee, conveying the several parcels which comprise said tract, and recorded in Somerset County Registry of Deeds, book 351, page 564, to which deed and its record reference is hereby made for a more complete description. Said described land is reputed to be owned by The Fidelity Trust Company, Trustee, and contains two hundred eighty-five acres, more or less(285)</p> | |
| One thousand nine hundred ninety-five dollars | 1,995 |

SOMERSET COUNTY WILD LANDS—Continued.

| Townships. | Valuation. |
|---|------------|
| T. NO. 1, R. 5, B. K. P., E. K. R. (Moxie Gore), part of, being a strip of land 1,000 feet wide extending along the East Branch of the Kennebec River between the north line of the Public Lot in the southwest corner of said township and the west line of T. No. 2, R. 5, B. K. P., E. K. R., according to a survey and plan of said township made by J. C. Hutchinson and F. H. Colby in 1912. Said described land is reputed to be owned by the Fidelity Trust Company, Trustee, and contains one thousand one hundred twenty-one acres, more or less(1,121) | |
| Twenty-two thousand four hundred twenty dollars | 22,420 |
| T. NO. 1, R. 5, B. K. P., E. K. R. (Moxie Gore), part of, being lot 3 A of the settlers' lots in the south part of said township, excepting three lots of one acre each situated on the highway leading from The Forks to Lake Moxie Station, according to a survey and plan of said settlers' lots made by A. D. Murray in 1880. Said described land, with the exceptions noted and with the buildings thereon, is reputed to be owned by Edward Crotto and contains seventy-seven acres, more or less(77) | |
| Seven hundred seventy dollars | 770 |
| T. NO. 1, R. 5, B. K. P., E. K. R. (Moxie Gore), part of, being a lot of land in lot 3A of the settlers' lots in the south part of said township, according to a survey and plan of said settlers' lots made by A. D. Murray in 1880, bounded as follows: Beginning at a point on the east line of said lot 3 A near a causeway on the north line of the highway leading from The Forks to Lake Moxie Station; thence northerly on said east line 20 rods, more or less; thence westerly on the north line of land said to be owned by Edward Crotto 8 rods, more or less; thence southerly on the west line of said Crotto 20 rods, more or less, to the north line of said highway; thence easterly along the north line of said highway to the point of beginning. Said described land, with the buildings thereon, is reputed to be owned by Idelle L. Allen and contains one acre, more or less(1) | |
| Two hundred dollars | 200 |
| T. NO. 1, R. 5, B. K. P., E. K. R. (Moxie Gore), part of, being a lot of land in lot 3 A of the settlers' lots in the south part of said township, according to a survey and plan of said settlers' lots made by A. D. Murray in 1880, bounded as follows: Beginning on the southerly line of the highway leading from The Forks to Lake Moxie Station at a point 148 feet southeast of the Piel Schoolhouse; thence south 17° 30' west 20 rods, more or less, to a stake; thence easterly parallel with said highway 8 rods, more or less, to a stake; thence north 17° 30' east to said highway; thence westerly along said highway to the point of beginning. Said described land, with buildings thereon, is reputed to be owned by Edward J. Hines and contains one acre, more or less(1) | |
| Two hundred dollars | 200 |
| T. NO. 1, R. 5, B. K. P., E. K. R. (Moxie Gore), part of, being a lot of land in lot 3 A of the settlers' lots in the south part of said township, according to a survey and plan of said settlers' lots made by A. D. Murray in 1880, bounded as follows: Beginning at a point on the highway leading from The Forks to Lake Moxie Station, and running in a northerly direction 52 feet to a corner; thence northeasterly 114 feet to a corner; thence southerly 108 feet to a corner; thence southwesterly 94½ feet along said highway to the point of beginning. Said described land, with the buildings thereon, is reputed to be owned by Lenere Giguere and contains one acre, more or less(1) | |
| Two hundred dollars | 200 |
| Total acreage of T. No. 1, R. 5, B. K. P., E. K. R., 11,607. | |

SOMERSET COUNTY WILD LANDS—Continued.

| Townships. | Valuation. |
|---|------------|
| T. NO. 2, R. 5, B. K. P., E. K. R. (Squartown), part of, being lots 73 to 101, inclusive; lots 103 to 113, inclusive; lots 116 to 144 inclusive; also lots 37, 49, 50, 61 and 62, excepting from said description 2 lots containing 45 and 82 acres, respectively, said to be owned by The Fidelity Trust Company, Trustee, according to a survey and plan of said township made and returned to the Land Office of the State of Maine by John Pierce in 1838. Said described land, with the exceptions noted, is reputed to be owned by Joshua Gray & Sons and contains eleven thousand seven hundred thirteen acres, more or less.(11,713) | |
| Sixty-four thousand four hundred twenty-two dollars | 64,422 |
| T. NO. 2, R. 5, B. K. P., E. K. R. (Squartown), part of, being a strip of land 1,000 feet wide in the northwesterly corner of lot 133, lying adjacent to and extending along the easterly shore of the East Branch of the Kennebec River between the north line of T. No. 1, R. 5, B. K. P., E. K. R. (Moxie Gore), and the south line of T. No. 1, R. 6, B. K. P., E. K. R. (Indian Stream Town), according to a survey and plan of said township, made and returned to the Land Office of the State of Maine by John Pierce in 1838. Said described land is reputed to be owned by The Fidelity Trust Company, Trustee, and contains forty-five acres, more or less(45) | |
| Nine hundred dollars | 900 |
| T. NO. 2, R. 5, B. K. P., E. K. R. (Squartown), part of, being certain lots or parcels of land shown and described in a deed conveying said land to the Fidelity Trust Company, dated January 15, 1920, and recorded in Somerset County Registry of Deeds, book 351, page 573, to which deed and its record reference is hereby made. Said described land is reputed to be owned by The Fidelity Trust Company, Trustee, and contains eighty-two acres, more or less (82) | |
| Four hundred fifty-one dollars | 451 |
| T. NO. 2, R. 5, B. K. P., E. K. R. (Squartown), part of, being the south half of said township, with the exception of lots 37, 49, 50, 61 and 62, according to a survey and plan of said township made and returned to the Land Office of the State of Maine by John Pierce in 1838. Said described land is reputed to be owned by the estate of C. C. Hall, et als, and contains, exclusive of Public Lots, ten thousand two hundred forty acres, more or less(10,240) | |
| Fifty-six thousand three hundred twenty dollars | 56,320 |
| Total acreage of T. No. 2, R. 5, B. K. P., E. K. R., 22,080. | |
| T. NO. 1, R. 6, B. K. P., E. K. R. (Indian Stream Town), part of, being the north part of said township, bounded and described as follows: On the north and west by Indian Pond; on the east by the west line of Township No 2, R. 6, B. K. P., E. K. R.; on the south by a line run from Jonah S. Longley's Upper High Landing to the east line of said township by J. Smith Spaulding in 1862. Said described land is reputed to be owned by W. D. Hutchins and contains one thousand six hundred fifty acres, more or less(1,650) | |
| Nine thousand seventy-five dollars | 9,075 |

SOMERSET COUNTY WILD LANDS—Continued.

| Townships. | Valuation. |
|---|------------|
| <p>T. NO. 1, R. 6, B. K. P., E. K. R. (Indian Stream Town), part of, being the south part of said township, bounded and described as follows: On the north by a line run from Jonah S. Longley's Upper High Landing to the east line of said township by J. Smith Spaulding in 1862; on the east by the west line of T. No. 2, R. 6, B. K. P., E. K. R.; on the south by the north line of T. No. 2, R. 5, B. K. P., E. K. R.; on the west by the Kennebec River, excepting from said description 2 lots of land containing 394 and 65 acres respectively, said to be owned by The Fidelity Trust Company, Trustee. Said south part, with the exceptions noted, is reputed to be owned by Joshua Gray & Sons, et als, and contains, exclusive of Public Lot, eight thousand seven hundred six acres, more or less(8,706)</p> | |
| Fifty-six thousand five hundred eighty-nine dollars | 56,589 |
| <p>T. NO. 1, R. 6, B. K. P., E. K. R., part of, being a strip of land 1,000 feet wide in the northwesterly part of said township, lying adjacent to and parallel with the Kennebec River between the north line of T. No. 2, R. 5, B. K. P., E. K. R., and the south line of the Public Lots in said T. No. 1, R. 6, B. K. P., E. K. R. Said described land is reputed to be owned by The Fidelity Trust Company, Trustee, and contains three hundred ninety-four acres, more or less(394)</p> | |
| Seven thousand eight hundred eighty dollars | 7,880 |
| <p>T. NO. 1, R. 6, B. K. P., E. K. R. (Indian Stream Town), part of, being certain lots or parcels of land shown and described in a deed conveying said land to The Fidelity Trust Company, Trustee, dated January 15, 1920, and recorded in Somerset County Registry of Deeds, book 351, page 570, to which deed and its record reference is hereby made for a more complete description. Said described land is reputed to be owned by The Fidelity Trust Company and contains sixty-five acres, more or less(65)</p> | |
| Four hundred twenty-three dollars | 423 |
| <p>Total acreage of T. No. 1, R. 6, B. K. P., E. K. R., 10,815.</p> | |
| <p>T. NO. 1, R. 1, N. B. K. P. (Taunton & Raynham), part of, being lots 1, 2, 3, 4 and 12, in the first range of lots in said township; lot 14, that part of lot 12 lying north and east of the western outlet and that part of lot 13 lying east of the western outlet of Moosehead Lake in the second range of lots in said township; lot 14 and that part of lot 13 not included in the Public Lot, in the third range of lots in said township; lot 14 and that part of lots 12 and 13 not included in the Public Lot in the fourth range of lots in said township; lots 12, 13 and 14 in the fifth range of lots in said township; lots 12, 13 and 14 in the sixth range of lots in said township, according to a survey and plan of said township made and returned to the Land Office of the State of Maine by William R. Flint, et als, excepting from said description 1 acre in lot 12, range 5, said to be owned by the Kennebec Log Driving Company. Said described land, with the exception noted, is reputed to be owned by the Coburn Heirs, Inc., and contains two thousand four hundred seventy acres, more or less(2,470)</p> | |
| Sixteen thousand fifty-five dollars | 16,055 |

SOMERSET COUNTY WILD LANDS—Continued.

| Townships. | Valuation. |
|--|------------|
| <p>T. NO. 1, R. 1, N. B. K. P. (Taunton & Raynham), part of, being a parcel of land in lot 12, range 3 in the eastern part of said township, bounded as follows: Beginning at a stone monument at the southeasterly corner of the lot herein described; thence south 54° 45' west 66 feet to a stone post; thence north 35° 15' west 667.3 feet to a stone post in the center of the western outlet of Moosehead Lake; thence north 9° 45' east 477.4 feet to a stone post; thence south 80° 15' east 66 feet to a stone post; thence south 9° 45' west about 450 feet to a stone post in the center of said western outlet; thence south 35° 15' east 640 feet to the point of beginning. Said described land, with the dam and other improvements thereon, is reputed to be owned by the Kennebec Log Driving Company, et als. and contains two acres, more or less(2)</p> | |
| <p>Three thousand five hundred dollars</p> | 8,500 |
| <p>T. NO. 1, R. 1, N. B. K. P. (Taunton & Raynham), part of, being lots 6, 7, 9, 10 and 11 in the first range of lots in said township; lots 1, 2, 3, 4, 9, 10 and 11 and the southwest part of lot 5 in the second range of lots in said township; lots 1, 2, 3, 4, 5, 6, 7, 8, 9, 10 and that part of 11 lying west and north of the western Outlet of Moosehead Lake, in the third range of lots in said township; lots 1, 2, 3, 4, 5, 6, 7, 8, 9, 10 and that part of lot 11 not included in the Public Lot in the fourth range of lots in said township; lots 1, 2, 3, 4, 5, 6, 8, 9, 11 and that part of lot 10, not included in the public lot in the fifth range of lots in said township; lots 1, 2, 3, 4, 5, 6, 9, 10 and 11 in the sixth range of lots in said township, according to a survey and plan of said township made and returned to the Land Office of the State of Maine by William R. Flint, et als. Said described land is reputed to be owned by the Hollingsworth & Whitney Company and contains eight thousand eight hundred seventy-two acres, more or less(8,872)</p> | |
| <p>Fifty-seven thousand six hundred sixty-eight dollars</p> | 57,668 |
| <p>T. NO. 1, R. 1, N. B. K. P. (Taunton & Raynham), part of, being lot 8 in the first range; lots 6, 7 and 8 in the second range of lots in said township; lot 7 in the fifth range of lots in said township; lots 7 and 8 in the sixth range of lots in said township, according to a survey and plan of said township made and returned to the Land Office of the State of Maine by William R. Flint, et als. Said described land is reputed to be owned by the Somerset Timberland Co. and contains one thousand two hundred sixty acres, more or less(1,260)</p> | |
| <p>Eight thousand one hundred ninety dollars</p> | 8,190 |
| <p>T. NO. 1, R. 1, N. B. K. P. (Taunton & Raynham), part of, being lot 12 and that part of lot 13 lying west of the western outlet of Moosehead Lake in the second range of lots in said township, excepting three lots of 3 acres, 11 acres and 30 acres, respectively, situated on the shore of Moosehead Lake, according to a survey and plan of said township made and returned to the Land Office of the State of Maine by William R. Flint, et als. Said described land, with the exceptions noted, is reputed to be owned by Harry A. Sanders and contains one hundred sixty-two acres, more or less(162)</p> | |
| <p>One thousand six hundred twenty dollars</p> | 1,620 |

SOMERSET COUNTY WILD LANDS—Continued.

| Townships. | Valuation. |
|---|------------|
| <p>T. NO. 1, R. 1, N. B. K. P. (Taunton & Raynham), part of, being a lot of land in lots 12 and 13 in the second range of lots in said township, according to a survey and plan of said township made and returned to the Land Office of the State of Maine by William R. Flint, et als, bounded as follows: Beginning at low water mark of Moosehead Lake on the south line of lot 13 in the second range of lots; thence north 85° west on the south line of said lot 13 about 3 rods to a stone post, and continuing the same course on said south line of lot 13 and the south line of lot 12 in the second range of lots to a post on the east line of the Right of Way of the Maine Central Railroad; thence southerly along the east line of said Right of Way 500 feet to a corner; thence south 85° east 48 feet to a stone post, and continuing the same course about 4 rods to low water mark of Moosehead Lake; thence northerly by the low water mark of said lake to the point of beginning. Said described land is reputed to be owned by the Great Northern Paper Company and contains three acres, more or less(3)</p> | |
| <p>Fifty dollars</p> | <p>50</p> |
| <p>T. NO. 1, R. 1, N. B. K. P. (Taunton & Raynham), part of, being a lot of land in lots 12 and 13 in the second range of lots in said township, according to a survey and plan of said township made and returned to the Land Office of the State of Maine by William R. Flint, et als, bounded as follows: Beginning on the easterly line of the Right of Way of the Maine Central Railroad and at the southwesterly corner of land said to be owned by Simon Maheu; thence southerly on the easterly line of said Right of Way about 1180 feet to a point one foot westerly of an iron hub; thence south 85° east to said iron hub, and continuing by the same course 335 feet to an iron hub, also continuing by the same course 109 feet to low water mark of Moosehead Lake; thence northwesterly by low water mark of said lake 1440 feet to the southerly line of said Maheu; thence north 85° west by the south line of said Maheu to the point of beginning. Said described land is reputed to be owned by John E. Lamb and contains eleven acres, more or less(11)</p> | |
| <p>One hundred ten dollars</p> | <p>110</p> |
| <p>T. NO. 1, R. 1, N. B. K. P. (Taunton & Raynham), part of, being a lot of land in lots 12 and 13 in the second range of lots in said township, according to a survey and plan of said township made and returned to the Land Office of the State of Maine by William R. Flint, et als, bounded as follows: Beginning at the intersection of the easterly line of the Somerset Railroad Company's Right-of-Way and the north line of land owned by the American Realty Company; thence south 84° east 850 feet along the north line of the American Realty Company to a cross cut in the westerly end of a large boulder; thence north 27° 30' east 57 feet to low water mark of Moosehead Lake; thence along said low water line north 83° 30' west 180 feet to a point; thence north 13° east 505 feet to the southeast corner of land said to be owned by John Lamb; thence north 85° west 444 feet along the south line of land of said Lamb to a point on the easterly line of the Somerset Railroad Company's Right-of-Way; thence along said Right-of-Way to the point of beginning. Said described land is reputed to be owned by the Great Northern Paper Company and contains seven acres, more or less(7)</p> | |
| <p>Seventy dollars</p> | <p>70</p> |

SOMERSET COUNTY WILD LANDS—Continued.

| Townships. | Valuation. |
|---|------------|
| <p>T. NO. 1. R. 1, N. B. K. P. (Taunton & Raynham), part of, being a lot of land in lots 12 and 13 in the second range of lots in said township, according to a survey and plan of said township made and returned to the Land Office of the State of Maine by William R. Flint, et als, bounded as follows: Beginning on the south line of lot 12 in the second range of lots at its intersection with the easterly line of the Right of Way of the Maine Central Railroad; thence northeasterly along the easterly line of said Right of Way 1798 feet to a corner; thence south 84° east 850 feet to a cross cut in a large boulder; thence north 27° 30' east 106 feet to low water mark of Moosehead Lake; thence by low water mark of said lake south 64° 30' east 165 feet; thence south 78° 30' east 153 feet; thence north 76° 30' east 159 feet; thence south 3° 45' east 77 feet to a boulder on a neck of land; thence by the same course 80 feet to low water mark of said lake; thence southwesterly by said lake to the south line of lot 12 in the second range of lots; thence north 84° west on said south line 1570 feet to the point of beginning. Said lot, with buildings and improvements thereon, is reputed to be owned by the American Realty Co. and contains thirty acres, more or less(30)</p> | |
| Six thousand dollars | 6,000 |
| <p>T. NO. 1. R. 1, N. B. K. P. (Taunton & Raynham), part of, being lot 13 in the first range of lots in said township, and with the buildings thereon, excepting the Right of Way of the Maine Central Railroad and the tract said to be owned by the Great Northern Paper Co., according to a survey and plan of said township made and returned to the Land Office of the State of Maine by William R. Flint, et als. Said lot, with the exceptions noted, is reputed to be owned by the Ricker Hotel Co. and contains sixty acres, more or less(60)</p> | |
| One thousand dollars | 1,000 |
| <p>T. NO. 1. R. 1, N. B. K. P. (Taunton & Raynham), part of, being a lot of land in lot 13 in the first range of lots in said township, according to a survey and plan of said township made and returned to the Land Office of the State of Maine by William R. Flint, et als, bounded as follows: Beginning at a ledge marked at or near the southerly line of the Right of Way of the Maine Central Railroad; thence southerly to the shore of Moosehead Lake; thence by the shore of said lake to the southwest corner of Yankee Hill Farm, so-called; thence westerly on the south line of said farm 85 feet; thence north on the west line of said farm to the point where said west line intersects the southerly line of the Right of Way of the Maine Central Railroad; thence northeasterly following the southerly line of said Right of Way to the point of beginning. Said lot, with the buildings thereon, is reputed to be owned by Great Northern Paper Co. and contains one acre, more or less(1)</p> | |
| Fifty dollars | 50 |
| Total acreage of T. No. 1, R. 1, N. B. K. P. (Taunton & Raynham), 12,878. | |
| <p>SAND BAR TRACT, so-called, part of, being the entire tract situated east of T. No. 1, R. 1, N. B. K. P., with the exception of 100 acres said to be owned by E. G. Masterman, et als, 100 acres said to be owned by the Maquaso Co., et al, 240 acres said to be owned by the Maquaso Co., 10 acres said to be owned by John E. Lamb, a lot said to be owned by the Ricker Hotel Co., and cottage lots 6, 7 and 8. Said described land, with the exceptions noted, is reputed to be owned by the Coburn Heirs, Inc., and contains three hundred forty-six acres, more or less(346)</p> | |
| Three thousand four hundred sixty dollars | 3,460 |

SOMERSET COUNTY WILD LANDS—Continued.

| Townships. | Valuation. |
|---|------------|
| <p>SAND BAR TRACT, so-called, part of, being a farm lot in the south part of said tract, bounded as follows: Beginning on the shore of Moosehead Lake at a point where the north line of said tract intersects the westerly shore of said Lake; thence west on said north line 157 rods to the southeast corner of the Taunton & Raynham Tract, so-called; thence northerly on the east line of said Taunton & Raynham Tract 101 rods; thence easterly parallel with the first mentioned bound 157 rods, more or less, to the shore of Moosehead Lake; thence southerly by the shore of said Lake to the point of beginning, excepting from said description 2 cottage lots containing 2 acres each, said to be owned by Lizzie M. Matheson and Mary M. Damon, respectively. Said described land, with buildings thereon, and with the exceptions noted, is reputed to be owned by E. G. Masterman and contains ninety-six acres, more or less(96)</p> | |
| Two thousand dollars | 2,000 |
| <p>SAND BAR TRACT, so-called, part of, being a cottage lot in the south part of said tract, bounded as follows: Beginning on the shore of Moosehead Lake, and at the southeast corner of said tract; thence westerly on south line of said tract 20 rods; thence northerly 16 rods; thence easterly parallel with said south line to the shore of Moosehead Lake; thence southerly by the shore of said Lake to the point of beginning. Said lot, with the buildings thereon, is reputed to be owned by Mary M. Damon and contains two acres, more or less(2)</p> | |
| Five hundred dollars | 500 |
| <p>SAND BAR TRACT, so-called, part of, being a cottage lot in the south part of said tract, bounded as follows: Beginning on the shore of Moosehead Lake at the northeast corner of land said to be owned by Mary M. Damon; thence westerly on said Damon's north line 20 rods; thence northerly at right angles with said line 16 rods; thence easterly parallel with the first mentioned bound 20 rods, more or less, to the shore of said Lake; thence southerly by the shore of said Lake to the point of beginning. Said lot, with the buildings thereon, is reputed to be owned by Lizzie M. Matheson and contains two acres, more or less(2)</p> | |
| Five hundred dollars | 500 |
| <p>SAND BAR TRACT, so-called, part of, being a lot of land in the south end of the peninsula in the east part of said tract. Said described land is reputed to be owned by the Maquaso Co., et al, and contains one hundred acres, more or less(100)</p> | |
| Two thousand five hundred dollars | 2,500 |
| <p>SAND BAR TRACT, so-called, part of, being a lot of land next north of land said to be owned by the Maquaso Co., et al, on the peninsula in the east part of said tract, bounded on the west by Moosehead Lake and land said to be owned by Coburn Heirs, Inc.; on the north by land said to be owned by the Coburn Heirs, Inc.; on the east by Moosehead Lake; on the south by land said to be owned by the Maquaso Company, et al. Said described land is reputed to be owned by the Maquaso Co. and contains two hundred forty acres, more or less(240)</p> | |
| Five thousand dollars | 5,000 |
| <p>SAND BAR TRACT, part of, being a lot of land in the central part of said tract, bounded as follows: On the north and south by land said to be owned by the Coburn Heirs, Inc.; on the east by Moosehead Lake; on the west by the east line of T. No. 1, R. 1, N. B. K. P. Said lot is reputed to be owned by John E. Lamb and contains ten acres, more or less(10)</p> | |
| Ten dollars | 10 |

SOMERSET COUNTY WILD LANDS—Continued.

| Townships. | Valuation. |
|---|------------|
| SAND BAR TRACT, part of, being a lot of land in the northwest part of said tract, bounded as follows: On the west, south and east by land said to be owned by the Coburn Heirs, Inc.; on the north by Moosehead Lake. Said lot, with buildings thereon, is reputed to be owned by the Ricker Hotel Co. and contains one acre, more or less(1) | |
| One thousand dollars | 1,000 |
| SAND BAR TRACT, part of, being lot 6 of the cottage lots in the northwest part of said tract, according to a survey and plan of said cottage lots made by Roy L. Marston and recorded in the Somerset County Registry of Deeds, plan book 4, page 13. Said lot, with buildings thereon, is reputed to be owned by J. J. Foulkrod, Jr., and contains one acre, more or less(1) | |
| One thousand five hundred dollars | 1,500 |
| SAND BAR TRACT, part of, being lot 7 of the cottage lots in the northwest part of said tract, according to a survey and plan of said cottage lots made by Roy L. Marston and recorded in the Somerset County Registry of Deeds, plan book 4, page 13. Said lot, with buildings thereon, is reputed to be owned by Samuel A. York and contains one acre, more or less(1) | |
| Two thousand five hundred dollars | 2,500 |
| SAND BAR TRACT, part of, being lot 8 of the cottage lots in the northwest part of said tract, according to a survey and plan of said cottage lots made by Roy L. Marston and recorded in the Somerset County Registry of Deeds, plan book 4, page 13. Said lot, with buildings thereon, is reputed to be owned by T. L. Malone and contains one acre, more or less(1) | |
| One thousand dollars | 1,000 |
| Total acreage of Sand Bar Tract, 800. | |
| T. NO. 1, R. 1, N. B. K. P. (Rockwood Strip), part of, being lot 1 in said strip, and lying north of Moose River, according to a survey and plan of said strip made by Lewis Oakes in 1899, and recorded in Somerset County Registry of Deeds. Said described land, with the buildings, and improvements thereon, is reputed to be owned by Sumner R. Hooper, and contains one hundred eighty-eight acres, more or less(188) | |
| Five thousand six hundred forty dollars | 5,640 |
| T. NO. 1, R. 1, N. B. K. P. (Rockwood Strip), part of, being a parcel of land in lot 1, in said strip lying north of Moose River, according to a survey and plan of said strip made by Lewis Oakes in 1899 and recorded in Somerset County Registry of Deeds, plan book 3, page 35, bounded as follows: On the north and east by land of Sumner R. Hooper; southerly by Moose River. Said described land, known as the John Raspberry lot, with the buildings thereon, is reputed to be owned by Wilfred Le Bel and contains eleven acres, more or less(11) | |
| One thousand one hundred dollars | 1,100 |
| T. NO. 1, R. 1, N. B. K. P. (Rockwood Strip), part of, being lot 2 north of Moose River, according to a survey and plan of said strip made by Lewis Oakes in 1899, and recorded in the Somerset County Registry of Deeds. Said land is reputed to be owned by W. L. Hodgkins and contains ninety-four acres, more or less(94) | |
| Nine hundred forty dollars | 940 |

SOMERSET COUNTY WILD LANDS—Continued.

| Townships. | Valuation. |
|---|------------|
| <p>T. NO. 1, R. 1, N. B. K. P. (Rockwood Strip), part of, being a cottage lot, 50 feet wide and 60 feet long, situated on the Pittston Road in said strip, conveyed in a deed from William L. Hodgkins to Willis Lebel, and recorded in Somerset County Registry of Deeds, Book 346, Page 339, to which deed and its record reference with the buildings thereon, is reputed to be owned by Willis Le Bel and contains one acre, more or less(1) is hereby made for a more complete description. Said described land,</p> | 100 |
| <p>One hundred dollars</p> | |
| <p>T. NO. 1, R. 1, N. B. K. P. (Rockwood Strip), part of, being a strip of land 40 rods wide, extending across the easterly side of lot 3, north of Moose River, according to a survey and plan of said strip made by Lewis Oakes in 1899 and recorded in the Somerset Registry of Deeds. Said described land, with the buildings thereon, is reputed to be owned by Joseph Delaware, et al, and contains forty-nine acres, more or less(49)</p> | 500 |
| <p>Five hundred dollars</p> | |
| <p>T. NO. 1, R. 1, N. B. K. P. (Rockwood Strip), part of, being a parcel of land in the easterly part of lot 3, north of Moose River, according to a survey and plan made by Lewis Oakes in 1899 and recorded in Somerset County Registry of Deeds, plan book 3, page 35. Said described land is reputed to be owned by George Gilblair and contains one acre, more or less(1)</p> | 100 |
| <p>One hundred dollars</p> | |
| <p>T. NO. 1, R. 1, N. B. K. P. (Rockwood Strip), part of, being a strip of land in the central part of lot 3, north of Moose River, according to a survey and plan of said strip made by Lewis Oakes in 1899, and recorded in the Somerset County Registry of Deeds. Said described land, with the buildings thereon, is reputed to be owned by Walter H. Maynard and contains fifty acres, more or less(50)</p> | 500 |
| <p>Five hundred dollars</p> | |
| <p>T. NO. 1, R. 1, N. B. K. P. (Rockwood Strip), part of, being the westerly part of lot 3, north of Moose River, according to a survey and plan of said strip made by Lewis Oakes in 1899, and recorded in the Somerset County Registry of Deeds. Said described land, with the buildings thereon, is reputed to be owned by Harry Johnston and contains one hundred thirty acres, more or less(130)</p> | 1,300 |
| <p>One thousand three hundred dollars</p> | |
| <p>T. NO. 1, R. 1, N. B. K. P. (Rockwood Strip), part of, being a parcel of land in lot 3, north of Moose River, according to a survey and plan of said strip made by Lewis Oakes in 1899 and recorded in Somerset County Registry of Deeds, plan book 3, page 35, bounded as follows: Beginning at the southeast corner of land said to be owned by W. H. Maynard; thence northerly 96 rods to a corner; thence westerly 10 rods to a corner; thence southerly to Moose River; thence easterly to the point of beginning. Said described land is reputed to be owned by James L. Johnson and contains six acres, more or less(6)</p> | 600 |
| <p>Six hundred dollars</p> | |
| <p>T. NO. 1, R. 1, N. B. K. P. (Rockwood Strip), part of, being lot 4, north of Moose River, according to a survey and plan of said strip made by Lewis Oakes in 1899, and recorded in the Somerset County Registry of Deeds. Said lot is reputed to be owned by Felix Butler and contains one hundred five acres, more or less(105)</p> | 1,050 |
| <p>One thousand fifty dollars</p> | |

SOMERSET COUNTY WILD LANDS—Continued.

| Townships. | Valuation. |
|--|------------|
| T. NO. 1, R. 1, N. B. K. P. (Rockwood Strip), part of, being lots 5 and 6, north of Moose River, according to a survey and plan of said strip made by Lewis Oakes in 1899, and recorded in the Somerset County Registry of Deeds. Said lots are reputed to be owned by Walter Scott and contain one hundred eighty acres, more or less(180) | |
| One thousand eight hundred dollars | 1,800 |
| T. NO. 1, R. 1, N. B. K. P. (Rockwood Strip), part of, being lot A, south of Moose River, and bordering on Moosehead Lake, according to a survey and plan of said strip made by Lewis Oakes in 1899, and recorded in the Somerset County Registry of Deeds; excepting from said lot A land said to be owned by L. F. Adams, et al, land said to be owned by George F. Goodspeed, also lots 0, 1, 2, 3, 4, 5, 6, 8, 10, 12, 14, 15, 16, 17, 18, 19 of the cottage lots in said lot A, according to a survey and plan of cottage lots in said lot A made by Elmer B. Crowley in 1915 and recorded in Somerset County Registry of Deeds, plan book 5, page 1. Said lot with the exceptions noted, is reputed to be owned by Fred E. Calder and contains forty acres, more or less(40) | |
| One thousand dollars | 1,000 |
| T. NO. 1, R. 1, N. B. K. P. (Rockwood Strip), part of, being a lot of land with the buildings thereon, in the southeast part of lot A, south of Moose River, according to a survey and plan of said strip made by Lewis Oakes in 1899, and recorded in the Somerset County Registry of Deeds, bounded as follows: Beginning at a granite post on the shore of Moose River at the northeast corner of the Crocker Farm, so-called; thence southwesterly on the line of said farm 340 feet, more or less, to the Kineo and Pittston road; thence northwesterly by said road 83 feet, more or less, to a stone post; thence northeasterly on a line parallel with said line of the Crocker Farm 290 feet, more or less, to the shore of Moosehead Lake; thence southeasterly by the shore of said lake to the point of beginning. Said lot is reputed to be owned by L. F. Adams, et al, and contains one acre, more or less(1) | |
| One hundred dollars | 100 |
| T. NO. 1, R. 1, N. B. K. P. (Rockwood Strip), part of, being a lot of land in the southeast part of lot A, south of Moose River, according to a survey and plan of said strip made by Lewis Oakes in 1899, and recorded in the Somerset County Registry of Deeds, bounded as follows: Beginning on the shore of Moosehead Lake at the northeast corner of land said to be owned by L. F. Adams, et al; thence southwesterly on the line of said Adams 290 feet, more or less, to the Kineo and Pittston road; thence northeasterly by said road 17 rods, more or less, to land said to be owned by Fred E. Calder; thence southeasterly by land of said Calder 8 rods, more or less, to the shore of Moosehead Lake; thence southeasterly by the shore of said lake to the point of beginning. Said lot is reputed to be owned by George F. Goodspeed, et als, and contains one acre, more or less(1) | |
| One hundred dollars | 100 |
| T. NO. 1, R. 1, N. B. K. P. (Rockwood Strip), part of, being lots 3 and 5 of the cottage lots in lot A, south of Moose River, according to a survey and plan of said cottage lots made by Elmer B. Crowley in 1915, and recorded in the Somerset County Registry of Deeds, plan book 5, page 1. Said lots, with the buildings thereon, are reputed to be owned by Bert H. Calder and contain one acre, more or less(1) | |
| Two thousand dollars | 2,000 |

SOMERSET COUNTY WILD LANDS—Continued.

| Townships. | Valuation. |
|--|------------|
| T. NO. 1, R. 1, N. B. K. P. (Rockwood Strip), part of, being lot 4 of the cottage lots in lot A, south of Moose River, according to a survey and plan of said cottage lots made by Elmer B. Crowley in 1915, and recorded in the Somerset County Registry of Deeds, plan book 5, page 1. Said lot, with the buildings thereon, is reputed to be owned by John G. Calder and contains one acre, more or less(1) | |
| One thousand five hundred dollars | 1,500 |
| T. NO. 1, R. 1, N. B. K. P. (Rockwood Strip), part of, being lot 6 of the cottage lots in lot A, south of Moose River, according to a survey and plan of said cottage lots made by Elmer B. Crowley in 1915 and recorded in Somerset County Registry of Deeds, plan book 5, page 1. Said lot, with buildings thereon, is reputed to be owned by W. W. Welch and contains one acre, more or less(1) | |
| One thousand five hundred dollars | 1,500 |
| T. NO. 1, R. 1, N. B. K. P. (Rockwood Strip), part of, being lot 8 of the cottage lots in lot A, south of Moose River, according to a survey and plan of said cottage lots made by Elmer B. Crowley in 1915, and recorded in Somerset County Registry of Deeds, plan book 5, page 1. Said lot, with buildings thereon, is reputed to be owned by Frideline Bureby and contains one acre, more or less (1) | |
| One hundred dollars | 100 |
| T. NO. 1, R. 1, N. B. K. P. (Rockwood Strip), part of, being lot 10 of the cottage lots in lot A, south of Moose River, according to a survey and plan of said cottage lots made by Elmer B. Crowley in 1915, and recorded in Somerset County Registry of Deeds, book 5, page 1. Said lot is reputed to be owned by Anabel Tejedor and contains one acre, more or less(1) | |
| One hundred dollars | 100 |
| T. NO. 1, R. 1, N. B. K. P. (Rockwood Strip), part of, being lot 12 of the cottage lots in lot A, south of Moose River, according to a survey and plan of said cottage lots made by Elmer B. Crowley in 1915, and recorded in Somerset County Registry of Deeds, book 5, page 1. Said lot is reputed to be owned by William Turner and contains one acre, more or less(1) | |
| One hundred dollars | 100 |
| T. NO. 1, R. 1, N. B. K. P. (Rockwood Strip), part of, being lot 14 of the cottage lots in lot A, south of Moose River, according to a survey and plan of said cottage lots made by Elmer B. Crowley in 1915, and recorded in Somerset County Registry of Deeds, book 5, page 1. Said lot is reputed to be owned by R. S. Pratt and contains one acre, more or less(1) | |
| One hundred dollars | 100 |
| T. NO. 1, R. 1, N. B. K. P. (Rockwood Strip), part of, being lots 16 and 18 of the cottage lots in lot A, south of Moose River, according to a survey and plan of said cottage lots made by Elmer B. Crowley in 1915, and recorded in Somerset County Registry of Deeds, book 5, page 1. Said lots are reputed to be owned by E. G. Stevens and contain one acre, more or less(1) | |
| One hundred dollars | 100 |

SOMERSET COUNTY WILD LANDS—Continued.

| Townships. | Valuation. |
|--|------------|
| T. NO. 1, R. 1, N. B. K. P. (Rockwood Strip), part of, being lots 0, 17 and 19 and a strip of land, 36 feet at the southerly bound, and 20 feet at the northerly bound, from the easterly side of lot 2 of the cottage lots in lot A, south of Moose River, according to a survey and plan of said cottage lots made by Elmer B. Crowley in 1915, and recorded in the Somerset County Registry of Deeds, plan book 5, page 1. Said lot and part lot are reputed to be owned by George B. Fairgrieve and contain one acre, more or less (1) | |
| One hundred dollars | 100 |
| T. NO. 1, R. 1, N. B. K. P. (Rockwood Strip), part of, being lot 1, south of Moose River, and bordering on Moosehead Lake, according to a survey and plan of said strip made by Lewis Oakes in 1899, and recorded in the Somerset County Registry of Deeds. Said described land with the buildings thereon is reputed to be owned by Gladys M. Friant and contains seventy-three acres, more or less | |
| Twenty thousand dollars | 20,000 |
| T. NO. 1, R. 1, N. B. K. P. (Rockwood Strip), part of, being lot 2, south of Moose River, excepting four lots of land situated on the Kineo and Pittston road and said to be owned by Sarah B. Templeton, William R. McPheters, Albert L. Gaudet and Ralph Nesbett, respectively, according to a survey and plan of said strip made by Lewis Oakes in 1899, and recorded in the Somerset County Registry of Deeds. Said lot, with the exceptions noted, is reputed to be owned by Sylvere Gaudet and contains seventy-three acres, more or less | |
| Two thousand dollars | 2,000 |
| T. NO. 1, R. 1, N. B. K. P. (Rockwood Strip), part of, being a cottage lot in lot 2, south of Moose River, according to a survey and plan of said strip by Lewis Oakes in 1899 and recorded in Somerset County Registry of Deeds, bounded as follows: Beginning at a point where the westerly line of land owned by Gladys M. Friant intersects the southerly line of the highway leading from Kineo to Pittston Farm; thence southerly 300 feet; thence westerly 100 feet; thence northerly 300 feet; thence easterly along the southerly line of said highway to the point of beginning. Said described land is reputed to be owned by Ralph Nesbett and contains one acre, more or less | |
| One hundred dollars | 100 |
| T. NO. 1, R. 1, N. B. K. P. (Rockwood Strip), part of, being a lot of land on the north side of the Kineo and Pittston road in lot 2, south of Moose River, according to a survey and plan of said strip made by Lewis Oakes in 1899, and recorded in the Somerset County Registry of Deeds, bounded as follows: Beginning at a post at the northwest corner of land said to be owned by Gladys M. Friant; thence southeasterly 90 feet, more or less, to the Kineo and Pittston road; thence southwesterly parallel with said road 176 feet, more or less; thence northerly parallel with the first mentioned bound 77 feet, more or less; thence northeasterly 192 feet, more or less, to the point of beginning. Said described land is reputed to be owned by Sarah B. Templeton and contains one acre, more or less | |
| One hundred dollars | 100 |

SOMERSET COUNTY WILD LANDS—Continued.

| Townships. | Valuation. |
|--|------------|
| <p>T. NO. 1, R. 1, N. B. K. P. (Rockwood Strip), part of, being a lot of land on the north side of the Kineo and Pittston road in lot 2, south of Moose River, according to a survey and plan of said strip made by Lewis Oakes in 1899, and recorded in the Somerset County Registry of Deeds, bounded as follows: Beginning on the north side of the Kineo and Pittston road at the corner of land said to be owned by Sarah B. Templeton; thence by the line of said Templeton about 75 feet to the shore of Moose River; thence westerly by said river 139 feet; thence southeasterly to the Kineo and Pittston road; thence easterly parallel with said road 139 feet to the point of beginning. Said described land is reputed to be owned by William R. McPheters and contains one acre, more or less(1)</p> | |
| One hundred dollars | 100 |
| <p>T. NO. 1, R. 1, N. B. K. P. (Rockwood Strip), part of, being a lot of land on the south side of the Kineo and Pittston road in lot 2, south of Moose River, according to a survey and plan of said strip made by Lewis Oakes in 1899, and recorded in the Somerset County Registry of Deeds, bounded as follows: Beginning at a post near the northeast corner of the Albert L. Gaudet dwelling; thence southeasterly 240 feet, more or less; thence westerly 98 feet, more or less; thence northwesterly parallel with the first mentioned bound 240 feet, more or less; thence northeasterly parallel with the Kineo and Pittston road 98 feet, more or less, to the point of beginning. Said described land, with buildings thereon, is reputed to be owned by Albert L. Gaudet and contains one acre, more or less(1)</p> | |
| One thousand dollars | 1,000 |
| <p>T. NO. 1, R. 1, N. B. K. P. (Rockwood Strip), part of, being lot 3, south of Moose River, excepting a 3-acre lot said to be owned by Fred DUBY, according to a survey and plan of said strip made by Lewis Oakes in 1899, and recorded in the Somerset County Registry of Deeds. Said lot, with buildings thereon, is reputed to be owned by Sadie McDonald and contains thirty-three acres, more or less(33)</p> | |
| Six hundred fifty dollars | 650 |
| <p>T. NO. 1, R. 1, N. B. K. P. (Rockwood Strip), part of, being a lot of land in the east part of lot 3, south of Moose River, according to a survey and plan of said strip, made by Lewis Oakes in 1899, and recorded in the Somerset County Registry of Deeds, bounded as follows: Beginning on the south shore of Moose River at the northwest corner of land said to be owned by Sylvere Gaudet; thence southerly 624 feet, more or less; thence westerly 208 feet, more or less; thence northerly parallel with the first mentioned bound 624 feet, more or less, to Moose River; thence easterly following said river 208 feet, more or less, to the point of beginning. Said lot, with buildings thereon, is reputed to be owned by Martin J. Munster and contains three acres, more or less(3)</p> | |
| Two thousand dollars | 2,000 |
| <p>T. NO. 1, R. 1, N. B. K. P. (Rockwood Strip), part of, being lots 4, 5 and 6, south of Moose River, according to a survey and plan of said strip made by Lewis Oakes in 1899, and recorded in the Somerset County Registry of Deeds, excepting from said description School and Church lots containing 2 acres; 1 acre said to be owned by Adalord Parent and 1 acre said to be owned by Joseph Bourque. Said lots, with the exceptions noted, are reputed to be owned by Fred Parent and contain one hundred twenty-nine acres, more or less(129)</p> | |
| Four thousand dollars | 4,000 |

SOMERSET COUNTY WILD LANDS—Continued.

| Townships. | Valuation. |
|--|------------|
| <p>T. NO. 1, R. 1, N. B. K. P. (Rockwood Strip), part of, being a lot of land in the southerly part of lot 5, south of Moose River, according to a survey and plan of said strip made by Lewis Oakes in 1899, and recorded in Somerset County Registry of Deeds, bounded as follows: Northerly by the Rockwood Tarratine road, so-called, on all other sides by land said to be owned by Fred Parent. Said described land is reputed to be owned by Adalord Parent and contains one acre, more or less (1)</p> | |
| One hundred dollars | 100 |
| <p>T. NO. 1, R. 1, N. B. K. P. (Rockwood Strip), part of, being a lot of land in the southeasterly part of lot 6, south of Moose River, according to a survey and plan of said strip made by Lewis Oakes in 1899, and recorded in Somerset County Registry of Deeds, bounded as follows: Beginning at a point on the northerly line of the Rockwood Tarratine road, so-called, 130 feet westerly from the southwest corner of said lot 6; thence northerly at right angle to said road 60 feet; thence westerly at right angle and parallel with the north line of said road 200 feet; thence southerly at right angle 60 feet to the northerly line of said road; thence easterly along the line of said road 200 feet to the point of beginning. Said described land is reputed to be owned by Joseph Bourque and contains one acre, more or less (1)</p> | |
| One hundred dollars | 100 |
| <p>T. NO. 1, R. 1, N. B. K. P. (Rockwood Strip), part of, being lot 7, south of Moose River, according to a survey and plan of said strip made by Lewis Oakes in 1899, and recorded in the Somerset County Registry of Deeds. Said lot, with buildings thereon, is reputed to be owned by Silas Willer and contains eighty-two acres, more or less (82)</p> | |
| One thousand dollars | 1,600 |
| <p>T. NO. 1, R. 1, N. B. K. P. (Rockwood Strip), part of, being the westerly part of lot 8, south of Moose River, according to a survey and plan of said strip made by Lewis Oakes in 1899, and recorded in the Somerset County Registry of Deeds, bounded as follows: Beginning at the northeast corner of lot 9; thence southerly on the east line of said lot 9 to the southeast corner of said lot 9; thence easterly on the north line of land said to be owned by the Coburn Heirs, Inc., to the southwest corner of lot 7; thence northwesterly on the west line of land said to be owned by Martin J. Munster to a corner; thence northerly on said west line 12 rods, more or less, to the northwest corner of said Munster; thence westerly 23 rods, more or less, to the point of beginning; excepting from said description a small lot of land said to be owned by Joseph F. King. Said described land is reputed to be owned by E. Arsenault and contains seventy-seven acres, more or less (77)</p> | |
| Seven hundred seventy dollars | 770 |
| <p>T. NO. 1, R. 1, N. B. K. P. (Rockwood Strip), part of, being the northerly part of lot 8, bounded as follows: Beginning on the south shore of Moose River about 18 rods easterly from the northeast corner of land said to be owned by John King; thence southerly 16° east about 2 rods to a corner, said corner being north 53° 15' east 20 rods from a stone post set on the said King's east line about one rod from the river; thence same course 13 rods to a cedar post and stones set on or near the north line of the proposed State road; thence easterly along the north line of the road about 54 rods to the west line of the Silas Willer land; thence northerly along the west line of the Silas Willer land to the shore of Moose River; thence westerly along the south shore of Moose River to the point of beginning. Said described land is reputed to be owned by Martin Munster and contains five acres, more or less (5)</p> | |
| Five hundred dollars | 500 |

SOMERSET COUNTY WILD LANDS—Continued.

| Townships. | Valuation. |
|--|------------|
| <p>T. NO. 1, R. 1, N. B. K. P. (Rockwood Strip), part of, being a lot of land in the westerly part of lot 8, south of Moose River, according to a survey and plan of said strip made by Lewis Oakes in 1899, and recorded in the Somerset County Registry of Deeds, bounded as follows: Beginning at the northeast corner of lot 9 on the bank of Moose River; thence southerly on the east line of said lot 120 feet to the north line of the state road leading from Jackman to Rockwood; thence easterly on the line of said road 120 feet; thence northerly parallel to the first mentioned bound 120 feet to the bank of Moose River; thence westerly along said river to the point of beginning. Said described land is reputed to be owned by John Johnson and contains one acre, more or less(1)</p> | |
| One hundred dollars | 100 |
| <p>T. NO. 1, R. 1, N. B. K. P. (Rockwood Strip), part of, being lot 9, south of Moose River, according to a survey and plan of said strip made by Lewis Oakes in 1899, and recorded in the Somerset County Registry of Deeds; excepting 2 acres from said description, said to be owned by Flora Bossey. Said described land, with the exception noted, is reputed to be owned by John King and contains seventy-eight acres, more or less(78)</p> | |
| Seven hundred eighty dollars | 780 |
| <p>T. NO. 1, R. 1, N. B. K. P. (Rockwood Strip), part of, being a part of lot 9, south of Moose River, according to a survey and plan of said strip made by Lewis Oakes in 1899, bounded and described as follows: Beginning on the north line of the highway leading from Brassua Pond to Rockwood at a point where the north line of said highway intersects the west line of said lot No. 9; thence north on said west line of lot No. 9 about 20 rods; thence northeasterly parallel with said highway 16 rods; thence southerly parallel with said west line to said north line of the highway; thence southwesterly along the northerly line of said highway to the point of beginning. Said described land is reputed to be owned by Flora Bossey and contains two acres, more or less(2)</p> | |
| One hundred dollars | 100 |
| <p>T. NO. 1, R. 1, N. B. K. P. (Rockwood Strip), part of, being the east half of lot 10, south of Moose River, according to a survey and plan of said strip made by Lewis Oakes in 1899, and recorded in the Somerset County Registry of Deeds. Said described land is reputed to be owned by Walter Scott and contains ninety-three acres, more or less(93)</p> | |
| Nine hundred thirty dollars | 930 |
| <p>T. NO. 1, R. 1, N. B. K. P. (Rockwood Strip), part of, being the west half of lot 10, south of Moose River, according to a survey and plan of said strip made by Lewis Oakes in 1899, and recorded in the Somerset County Registry of Deeds. Said described land is reputed to be owned by B. W. Page, et als, and contains ninety-two acres, more or less(92)</p> | |
| Six hundred ninety dollars | 690 |

SOMERSET COUNTY WILD LANDS—Continued.

| Townships. | Valuation. |
|---|------------|
| <p>T. NO. 1, R. 1, N. B. K. P. (Rockwood Strip), part of, being a tract of land in the southeast part of said strip, bounded and described as follows: Beginning at the southwest corner of a tract of land surveyed and lotted into cottage lots by J. C. Hutchinson in 1913, and on the north line of Taunton and Raynham; thence west along the south line of said strip to the south line of settlers' lots, as surveyed by Lewis Oakes in 1899; thence easterly along the southerly and easterly lines of said settlers' lots numbered 9, 8, 7, 6, 5, 4, 3 and 2 to the west line of lot 1; thence south along the west line of lot 1 to the westerly line of lot A; thence southwesterly, southeasterly and northeasterly along the bounds of lot A to the Crocker farm, so-called; thence easterly along the south line of the Crocker farm to the northwest corner of the tract containing the cottage lots before mentioned; thence southerly on the west line of said tract to the point of beginning. Said described land is reputed to be owned by the Coburn Heirs, Inc., and contains five hundred sixty-seven acres, more or less(567)</p> | |
| Four thousand two hundred fifty-three dollars | 4,253 |
| <p>T. NO. 1, R. 1, N. B. K. P. (Rockwood Strip), part of, being a tract of land in the southeast part of said strip, bounded and described as follows: Easterly by the "Right of Way" owned by the Maine Central Railroad Co. and Moosehead Lake; southerly by the north line of Taunton and Raynham; westerly by and said to be owned by the Coburn Heirs, Inc.; northerly by the Crocker farm, so-called; excepting lots 1, 2, 3, 4, 5, 6, 7, 8, 9, 10, 11, 12, 13, 14, 15, 16, 17, 18, 19, 20, 21, 22, 23, 24, 25, 26, 27, 28, 29, 30, 31, 32, 33, 34, 35, 36, 37, 38, 39, 40, 41, 42, 43, 44, 45, 46, 47, 48, 49, 50, 51, 52, 53, 54, 55, 56, 57, 58, 59, 60, 61, 62, 63, 64, 65, 66, 67, 68, 69, 70, 71, 72, 73, 74, 75, 76, 77, 78, 79, 80, 81, 82, 83, 84, 85, 86, 87, 88, 89, 90, 91, 92, 93, 94, 95, 96, 97, 98, 99, 100, 101, 102, 103, 104, 105, 106, 107, 108, 109, 110, 111, 112, 113, 114, 115, 116, 117, 118, 119, 120, 121, 122, 123, 124, 125, 126, 127, 128, 129, 130, 131, 132, 133, 134, 135, 136, 137, 138, 139, 140, 141, 142, 143, 144, 145, 146, 147, 148, 149, 150, 151, 152, 153, 154, 155, 156, 157, 158, 159, 160, 161, 162, 163, 164, 165, 166, 167, 168, 169, 170, 171, 172, 173, 174, 175, 176, 177 and 178, according to a survey and lotted plans of cottage lots made by J. C. Hutchinson in July, 1906, and May, 1913. Said described land is reputed to be owned by the Coburn Heirs, Inc., and contains seventy-five acres, more or less(75)</p> | |
| Two thousand five hundred dollars | 2,500 |
| <p>T. NO. 1, R. 1, N. B. K. P. (Rockwood Strip), part of, being lots 1, 2, 3, 4, 13, 14, 15, 16, 17, 18, 19, 20, 21, 24, 25, 26, 27, 28, 38, 39, 40, 41, 42, 43, 44, 45, 46, 47, 48, 49, 50, 51, 52, 53, 54, 55, 56, 57, 58, 59, 60, 61, 62, 63, 64, 65, 66, 67, 68, 69, 70, 73, 74 and 177 of the cottage lots; also a strip of land along Moosehead Lake, conveyed with lots 1, 2, 3, 4, 38, 39, 40, 41, 42, 43, 44, 45, 177 and 178, according to a survey and plan of said lots made by J. C. Hutchinson in 1906, and recorded in the Somerset County Registry of Deeds, plan book 3, page 35, and also by an additional survey in May, 1913. Said described land, with the buildings thereon, is reputed to be owned by the Great Northern Paper Co. and contains twelve acres, more or less(12)</p> | |
| Twenty-five thousand dollars | 25,000 |
| <p>T. NO. 1, R. 1, N. B. K. P. (Rockwood Strip), part of, being the railroad station grounds lying on both sides of the located Right of Way at the station called Kineo Station. Said described land, with building thereon, is reputed to be owned by the Maine Central Railroad Co. and contains nine acres, more or less(9)</p> | |
| Four thousand dollars | 4,000 |
| <p>T. NO. 1, R. 1, N. B. K. P. (Rockwood Strip), part of, being lots 5, 6, 7, 8, 9, 22 and 23 of the cottage lots, according to a survey and plan of said lots made by J. C. Hutchinson in 1906, and recorded in the Somerset County Registry of Deeds, plan book 3, page 35, and also by an additional survey in May, 1913. Said lots, with hotel and other buildings thereon, are reputed to be owned by the Maine Central Railroad Co. and contain two acres, more or less(2)</p> | |
| Seven thousand dollars | 7,000 |

SOMERSET COUNTY WILD LANDS—Continued.

| Townships. | Valuation. |
|---|------------|
| T. NO. 1, R. 1, N. B. K. P. (Rockwood Strip), part of, being lots 10, 11, 12, 107, 108 and 109 of the cottage lots, according to a survey and plan of said lots made by J. C. Hutchinson in 1906, and recorded in the Somerset County Registry of Deeds, plan book 3, page 35. Said lots, with buildings thereon, are reputed to be owned by the Ricker Hotel Co. and contain one acre, more or less(1) | |
| Five thousand dollars | 5,000 |
| T. NO. 1, R. 1, N. B. K. P. (Rockwood Strip), part of, being lots 35 and 36 of the cottage lots, according to a survey and plan of said lots made by J. C. Hutchinson in 1906, and recorded in the Somerset County Registry of Deeds, plan book 3, page 35. Said lots, with the buildings thereon, are reputed to be owned by Simon Maher and contain one acre, more or less | |
| One thousand five hundred dollars | 1,500 |
| T. NO. 1, R. 1, N. B. K. P. (Rockwood Strip), part of, being lot 37 of the cottage lots, according to a survey and plan of said lots made by J. C. Hutchinson in 1906, and recorded in the Somerset County Registry of Deeds, plan book 3, page 35. Said lot, with buildings thereon, is reputed to be owned by Frank Smart and contains one acre, more or less | |
| Five hundred dollars | 500 |
| T. NO. 1, R. 1, N. B. K. P. (Rockwood Strip), part of, being lots 110, 111, 112 and 117 of the cottage lots, according to a survey and plan of said lots made by J. C. Hutchinson in 1913, and recorded in the Somerset County Registry of Deeds, plan book 4, page 24. Said lots, with buildings thereon, are reputed to be owned by John E. Lamb and contain one acre, more or less | |
| Three thousand five hundred dollars | 3,500 |
| T. NO. 1, R. 1, N. B. K. P. (Rockwood Strip), part of, being lot 113 of the cottage lots, according to a survey and plan of said lots made by J. C. Hutchinson in 1913, and recorded in the Somerset County Registry of Deeds, plan book 4, page 24. Said lot, with buildings thereon, is reputed to be owned by Guy M. Whitten and contains one acre, more or less | |
| One thousand five hundred dollars | 1,500 |
| T. NO. 1, R. 1, N. B. K. P. (Rockwood Strip), part of, being the south part of lot 118 of the cottage lots, according to a survey and plan of said lots made by J. C. Hutchinson in 1913 and recorded in Somerset County Registry of Deeds, plan book 4, page 24. Said described land is reputed to be owned by Frances C. Chase and contains one acre, more or less | |
| One hundred dollars | 100 |
| T. NO. 1, R. 1, N. B. K. P. (Rockwood Strip), part of, being lot 123 of the cottage lots, according to a survey and plan of said lots made by J. C. Hutchinson in 1913, and recorded in the Somerset County Registry of Deeds, plan book 4, page 24. Said lot is reputed to be owned by Crawford Johnson and contains one acre more or less | |
| One hundred dollars | 100 |
| T. NO. 1, R. 1, N. B. K. P. (Rockwood Strip), part of, being lot 124 of the cottage lots, according to a survey and plan of said lots made by J. C. Hutchinson in 1913, and recorded in the Somerset County Registry of Deeds, plan book 4, page 24. Said lot is reputed to be owned by E. S. Chase and contains one acre, more or less (1) | |
| One hundred dollars | 100 |

SOMERSET COUNTY WILD LANDS—Continued.

| Townships. | Valuation. |
|--|------------|
| T. NO. 1, R. 1, N. B. K. P. (Rockwood Strip), part of, being lot 136 of the cottage lots, according to a survey and plan of said lots made by J. C. Hutchinson in 1913, and recorded in the Somerset County Registry of Deeds, plan book 4, page 24. Said lot is reputed to be owned by A. L. Cripps and contains one acre, more or less (1) | |
| One hundred dollars | 100 |
| T. NO. 1, R. 1, N. B. K. P. (Rockwood Strip), part of, being lot 146 of the cottage lots, according to a survey and plan of said lots made by J. C. Hutchinson in 1913, and recorded in the Somerset County Registry of Deeds, plan book 4, page 24. Said lot is reputed to be owned by Phillip Capino and contains one acre, more or less. (1) | |
| One hundred dollars | 100 |
| T. NO. 1, R. 1, N. B. K. P. (Rockwood Strip), part of, being lot 150 of the cottage lots, according to a survey and plan of said lots made by J. C. Hutchinson in 1913, and recorded in the Somerset County Registry of Deeds, plan book 4, page 24. Said lot, with the buildings thereon, is reputed to be owned by Winona Targett and contains one acre, more or less | (1) |
| One hundred dollars | 100 |
| T. NO. 1, R. 1, N. B. K. P. (Rockwood Strip), part of, being lots 157 and 158 of the cottage lots, according to a survey and plan of said lots made by J. C. Hutchinson in 1913, and recorded in the Somerset County Registry of Deeds, plan book 4, page 24. Said lots are reputed to be owned by Henry T. Johnson and contain one acre, more or less | (1) |
| One hundred dollars | 100 |
| T. NO. 1, R. 1, N. B. K. P. (Rockwood Strip), part of, being lot 168 of the cottage lots, according to a survey and plan of said lots made by J. C. Hutchinson in 1913, and recorded in the Somerset County Registry of Deeds, plan book 4, page 24. Said lot is reputed to be owned by James R. Perry and contains one acre, more or less | (1) |
| One hundred dollars | 100 |
| T. NO. 1, R. 1, N. B. K. P. (Rockwood Strip), part of, being lot 169 of the cottage lots, according to a survey and plan of said lots made by J. C. Hutchinson in 1913, and recorded in the Somerset County Registry of Deeds, plan book 4, page 24. Said lot is reputed to be owned by Frank Smart and contains one acre, more or less (1) | |
| One hundred dollars | 100 |
| T. NO. 1, R. 1, N. B. K. P. (Rockwood Strip), part of, being a tract of land on Moosehead Lake nearly opposite Kineo Mountain, known as the Crocker farm, bounded and described as follows: Beginning on the shore of said lake north of Birch point at a cedar stump; thence southwest 133 1-3 rods to a spruce tree; thence west 180 rods to a birch tree in the easterly line of lot A; thence along the easterly line of lot A 133 1-3 rods to a cedar tree on the shore of the lake; thence easterly down said shore to the point first mentioned. Said described land is reputed to be owned by H. A. Sanders and contains one hundred fifty acres, more or less | (150) |
| Five thousand dollars | 5,000 |

SOMERSET COUNTY WILD LANDS—Continued.

| Townships. | Valuation. |
|---|------------|
| T. NO. 1, R. 1, N. B. K. P. (Rockwood Strip), part of, being lots 26, 27, 29 and that part of lot 25 lying south of Brassua Lake and east of Moose River, according to a survey and plan of said lots made and returned to the Land Office of the State of Maine by Hiram Rockwood in 1829. Said described land is reputed to be owned by the Coburn Heirs, Inc., and contains nine hundred fifty acres, more or less (950) | |
| Five thousand seven hundred dollars | 5,700 |
| T. NO. 1, R. 1, N. B. K. P. (Rockwood Strip), part of, being lot 33, according to a survey and plan of said strip made and returned to the Land Office of the State or Maine by Hiram Rockwood in 1829. Said described land is reputed to be owned by S. W. Philbrick, et als, and contains two hundred seventy-six acres, more or less (276) | |
| One thousand six hundred fifty-six dollars | 1,656 |
| T. NO. 1, R. 1, N. B. K. P. (Rockwood Strip), part of, being lot 34, according to a survey and plan of said strip made and returned to the Land Office of the State or Maine by Hiram Rockwood in 1829. Said described land is reputed to be owned by B. W. Page, et als, and contains one hundred acres, more or less (100) | |
| Six hundred dollars | 600 |
| T. NO. 1, R. 1, N. B. K. P. (Rockwood Strip), part of, being that part of lot 25 lying southerly of Brassua Lake and westerly of Moose River, according to a survey and plan of said strip made by Hiram Rockwood in 1829. Said described land is reputed to be owned by N. Totman & Sons and contains twenty acres, more or less (20) | |
| One hundred twenty dollars | 120 |
| Total acreage of T. No. 1, R. 1, N. B. K. P. (Rockwood Strip), 3,788. | |
| T. NO. 2, R. 1, N. B. K. P. (Sandwich Academy Grant), being the entire township, with the exception of one hundred acres in the northeast part of said township, said to be owned by William H. Totman, according to a survey and plan of said township made and returned to the Land Office of the State of Maine by Wm. R. Flint, et als, in 1846. Said township, with the exception noted, is reputed to be owned by the Coburn Heirs, Inc., and contains, exclusive of Public Lot, eleven thousand four hundred twenty acres, more or less (11,420) | |
| Ninety-one thousand three hundred sixty dollars | 91,360 |
| T. NO. 2, R. 1, N. B. K. P. (Sandwich Academy Grant), part of, being that part of lots 2 and 3 lying west of Moose River; also that part of lot 4 lying east of Tom Fletcher brook, all in the first range of lots in said township, according to a survey and plan of said township made and returned to the Land Office of the State of Maine by William R. Flint, et als, in 1846. Said described land is reputed to be owned by William H. Totman and contains one hundred acres, more or less (100) | |
| Four hundred fifty dollars | 450 |
| Total acreage of T. No. 2, R. 1, N. B. K. P. (Sandwich Academy Grant), 11,520. | |

SOMERSET COUNTY WILD LANDS—Continued.

| Townships. | Valuation. |
|--|------------|
| T. NO. 2, R. 1, N. B. K. P. (Rockwood Strip), part of, being all that part of said strip lying west and south of Tom Fletcher brook; also that part of said strip lying east of Moose River, according to a survey and plan of said strip made and returned to the Land Office of the State of Maine by Hiram Rockwood in 1829. Said described land is reputed to be owned by the Coburn Heirs, Inc., and contains three thousand acres, more or less | (3,000) |
| Twenty-two thousand five hundred dollars | 22,500 |
| T. NO. 2, R. 1, N. B. K. P. (Rockwood Strip), part of, being all that part of said strip lying between Tom Fletcher brook on the west and Brassua Pond and Moose River on the east, according to a survey and plan of said strip made and returned to the Land Office of the State of Maine by Hiram Rockwood in 1829. Said described land is reputed to be owned by N. Totman & Sons and contains, exclusive of Public Lot, one thousand two hundred sixty-seven acres, more or less | (1,267) |
| Eight thousand two hundred thirty-six dollars | 8,236 |
| Total acreage of T. No. 2, R. 1, N. B. K. P. (Rockwood Strip), 4,267. | |
| T. NO. 5, R. 1, N. B. K. P. (Attean Pond), according to a survey and plan of said township made and returned to the Land Office of the State of Maine by William R. Flint, et als, in 1846. Said township is reputed to be owned by the Coburn Lands Trust and contains, exclusive of Public Lot, twenty-four thousand seven hundred thirty-one acres, more or less | (24,731) |
| Sixty-one thousand eight hundred twenty-eight dollars | 61,828 |
| T. NO. 6, R. 1, N. B. K. P. (Holeb), part of, being the entire township, with the exception of 149 acres said to be owned by the Canadian Pacific Railway, and Birch Island, said to be owned by F. J. Wilson, et als, according to a survey and plan of said township made by Lewis Oakes in 1911. Said township, with the exceptions noted, is reputed to be owned by the Great Northern Paper Co. and contains, exclusive of Public Lot, twenty-three thousand twenty-one acres, more or less | (23,021) |
| Sixty-nine thousand sixty-three dollars | 69,063 |
| T. NO. 6, R. 1, N. B. K. P., part of, being a lot of land said to be owned by the Canadian Pacific Railway. Said lot contains one hundred forty-nine acres, more or less | (149) |
| One thousand one hundred eighteen dollars | 1,118 |
| T. NO. 6, R. 1, N. B. K. P., part of, being Birch Island, so-called, in Holeb Pond. Said island with buildings thereon is reputed to be owned by Farnsworth J. Wilson, et als, and contains ten acres, more or less | (10) |
| Two thousand dollars | 2,000 |
| Total acreage of T. No. 6, R. 1, N. B. K. P., 23,180. | |

SOMERSET COUNTY WILD LANDS—Continued.

| Townships. | Valuation. |
|---|------------|
| <p>T. NO. 1, R. 2, N. B. K. P. (Tomhegan), part of, being a tract of land in the north part of said township, bounded and described as follows: Beginning at the northeast corner of the Public Lot in said township; thence east along the south line of townships No. 2, R. 3, N. B. K. P., No. 1, R. 3, N. B. K. P., and "Big W," so-called, 9 miles, 103 rods to the west shore of Moosehead Lake; thence southerly and westerly by the shore of said lake to the northeast corner of land said to be owned by Sarah J. Wiggin; thence west along the north line of land of said Sarah J. Wiggin 4 miles, 243 rods to the east line of the Public Lot; thence north along the east line of said Public Lot 300 rods to the point of beginning, according to a survey and plan of said township made by Isaac H. Green, Forrest H. Colby and Lewis Oakes, Commissioners appointed by the Supreme Judicial Court for Somerset County in 1905, for the partition of said township, said plan being recorded in the office of the Clerk of Courts for said county. Said described land is reputed to be owned by the Coburn Lands Trust and contains five thousand two hundred six acres, more or less(5,206)</p> | |
| <p>Thirty-three thousand eight hundred thirty-nine dollars</p> | 33,839 |
| <p>T. NO. 1, R. 2, N. B. K. P. (Tomhegan), part of, being a tract of land in the north part of said township, bounded and described as follows: Beginning on the east line of the Public Lot in said township 300 rods south of the north line of said Public Lot, which line is also the north line of said township; thence east along the south line of land said to be owned by the Coburn Lands Trust 4 miles, 243 rods to the west shore of Moosehead Lake; thence southerly along the shore of said lake to the northeast corner of land said to be owned by George P. Bradley; thence west along the north line of said Bradley 4 miles, 197 rods to the east line of the Public Lot; thence north 80 3-5 rods to the point of beginning, according to a survey and plan of said township made by Isaac H. Green, Forrest H. Colby and Lewis Oakes, Commissioners appointed by the Supreme Judicial Court for Somerset County in 1905, for the partition of said township, said plan being recorded in the office of the Clerk of Courts for said county. Said described land is reputed to be owned by Sarah J. Wiggin and contains seven hundred seventy-two acres, more or less(722)</p> | |
| <p>Five thousand eighteen dollars</p> | 5,018 |
| <p>T. NO. 1, R. 2, N. B. K. P. (Tomhegan), part of, being a tract of land in the north part of said township, bounded and described as follows: Beginning on the east line of the Public Lot in said township 380 3-5 rods south of the north line of the Public Lot, which north line is also the north line of said township; thence east along the south line of land said to be owned by Sarah J. Wiggin 4 miles, 197 rods to the west shore of Moosehead Lake; thence southerly along the shore of said lake to the northeast corner of land said to be owned by William B. Bradley; thence westerly along the north line of said Bradley 4 miles, 186 rods to the east line of the Public Lot; thence north along the east line of the Public Lot 89 4-5 rods to the point of beginning, according to a survey and plan of said township made by Isaac H. Green, Forrest H. Colby and Lewis Oakes, Commissioners appointed by the Supreme Judicial Court of Somerset County in 1905, for the partition of said township, said plan being recorded in the office of the Clerk of Courts for said county. Said described land, with the exception of a 10-acre lot lying on both sides of the Kineo and Pittston road in the north part of said land, is reputed to be owned by George P. Bradley and contains eight hundred sixteen acres, more or less(816)</p> | |
| <p>Five thousand three hundred four dollars</p> | 5,304 |

SOMERSET COUNTY WILD LANDS—Continued.

| Townships. | Valuation. |
|--|------------|
| <p>T. NO. 1, R. 2, N. B. K. P. (Tomhegan), part of, being a lot of land situated in the northwest part of said township, and lying on both sides of the Kineo and Pittston road, bounded as follows: On the north by the south line of land said to be owned by Sarah J. Wiggin; on the east, south and west by land said to be owned by George P. Bradley. Said described land, with buildings thereon, is reputed to be owned by the Great Northern Paper Co. and contains ten acres, more or less(10)</p> | |
| One thousand dollars | 1,000 |
| <p>T. NO. 1, R. 2, N. B. K. P. (Tomhegan), part of, being a tract of land in the north half of said township, bounded and described as follows: Beginning on the east line of the Public Lot in said township 470 2-5 rods, more or less, south of the north line of said Public Lot, which north line is also the north line of said township; thence east along the south line of land said to be owned by George P. Bradley 4 miles, 186 rods to the west shore of Moosehead Lake; thence southerly and westerly along the shore of said lake to the northeast corner of land said to be owned by Frank J. D. Barnjum; thence west along the north line of said Barnjum's land 4 miles, 6 rods to the east line of T. No. 2, R. 2, N. B. K. P.; thence north along the east line of T. No. 2, R. 2, N. B. K. P., 157 3-5 rods to the south line of the Public Lot; thence east on the south line of the Public Lot 250 rods, more or less, to the southeast corner of said Public Lot; thence north on the east line of said Public Lot 178 3-5 rods to the point of beginning, according to a survey and plan of said township made by Isaac H. Green, Forrest H. Colby and Lewis Oakes, Commissioners appointed by the Supreme Judicial Court for Somerset County in 1905, for the partition of said township, said plan being recorded in the office of the Clerk of Courts for said county. Said described land is reputed to be owned by William B. Bradley and contains two thousand seven hundred thirty-one acres, more or less(2,731)</p> | |
| Seventeen thousand seven hundred fifty-two dollars | 17,752 |
| <p>T. NO. 1, R. 2, N. B. K. P. (Tomhegan), part of, being a tract of land in the center and south part of said township, bounded and described as follows: Beginning on the east line of T. No. 2, R. 2, N. B. K. P., 157 3-5 rods, south of the southwest corner of the Public Lot in said township; thence east on the north line of land said to be owned by William B. Bradley 4 miles, 6 rods to the west shore of Moosehead Lake; thence southerly along the shore of said lake to the north line of the Rockwood Strip, so-called; thence west along the north line of said Rockwood Strip 4 miles, 82 rods, to the east shore of Brassua Pond; thence northwesterly along the shore of said pond to the east line of T. No. 2, R. 2, N. B. K. P.; thence north along the east line of said T. No. 2, R. 2, N. B. K. P., 2 miles 51 2-5 rods to the point of beginning, excepting from said description a lot of 127 acres south of Tomhegan stream and a cottage lot of 3 acres on the extreme southeast point of said tract, according to a survey and plan of said township made by Isaac H. Green, Forrest H. Colby and Lewis Oakes, Commissioners appointed by the Supreme Judicial Court for Somerset County in 1905, for the partition of said township, said plan being recorded in the office of the Clerk of Courts for said county. Said described land, with the exceptions noted, is reputed to be owned by the Great Northern Paper Company, et als, and contains eleven thousand one hundred sixty acres, more or less(11,160)</p> | |
| Fifty thousand two hundred twenty dollars | 50,220 |

SOMERSET COUNTY WILD LANDS—Continued.

| Townships. | Valuation. |
|---|------------|
| BIG W, N. B. K. P., part of, being section 9, with the exception of that part lying north and east of Carry brook, and four cottage lots lying south of Carry brook and said to be owned by F. H. Packard, J. J. Pew, F. G. Hoffman and F. G. Moon, respectively; sections 10, 11, 16 and 17; the south half of sections 12 and 18; that part of section 5 not included in the cottage lots; that part of sections 15 and 21 not included in the Public Lot, according to a survey and plan of said township made by Lewis Oakes in 1896. Said described land is reputed to be owned by the Hollingsworth & Whitney Co. and contains five thousand seven hundred eighty acres, more or less | (5,780) |
| Forty thousand four hundred sixty dollars | 40,460 |
| BIG W, N. B. K. P., part of, being sections 7, 8, 13, 14, 19, 20, the north half of section 18, north half of section 12, not including the cottage lots in said section 12; also that part of section 6 not included in the cottage lots; excepting from said description 29 acres, said to be owned by F. S. Snyder; 24 acres, said to be owned by Herman H. Davis; and 22 acres, said to be owned by Albert A. Tisdale, et als. Said described land, with the exceptions noted, is reputed to be owned by the Coburn Heirs, Inc., and contains five thousand two hundred twenty acres, more or less | (5,220) |
| Thirty-six thousand five hundred forty dollars | 36,540 |
| BIG W, N. B. K. P., part of, being a cottage lot in section 9 in said township, bounded as follows: On the north by Carry brook; on the west by land said to be owned by the Hollingsworth & Whitney Co.; on the south by land said to be owned by J. J. Pew, et als; on the east by Moosehead Lake. Said described land, with buildings thereon, is reputed to be owned by F. H. Packard, et als, and contains two acres, more or less | (2) |
| Seven hundred fifty dollars | 750 |
| BIG W, N. B. K. P., part of, being a cottage lot in section 9 in said township, bounded as follows: On the north by land said to be owned by F. H. Packard, et als; on the west by land said to be owned by the Hollingsworth & Whitney Co.; on the south by land said to be owned by F. G. Hoffman; on the east by Moosehead Lake. Said lot, with buildings thereon, is reputed to be owned by J. J. Pew, et als, and contains one acre, more or less | (1) |
| Six hundred dollars | 600 |
| BIG W, N. B. K. P., part of, being a cottage lot in section 9 in said township, bounded as follows: On the north by land said to be owned by J. J. Pew, et als; on the west by land said to be owned by the Hollingsworth & Whitney Co.; on the south by land said to be owned by F. G. Moon, et als; on the east by Moosehead Lake. Said lot, with the buildings thereon, is reputed to be owned by F. G. Hoffman and contains two acres, more or less | (2) |
| Seven hundred fifty dollars | 750 |
| BIG W, N. B. K. P., part of, being a cottage lot in section 9 in said township, bounded as follows: On the north by land said to be owned by F. G. Hoffman; on the west and south by land said to be owned by the Hollingsworth & Whitney Co.; on the east by Moosehead Lake. Said lot, with buildings thereon, is reputed to be owned by F. G. Moon, et als, and contains one acre, more or less | (1) |
| Seven hundred fifty dollars | 750 |

SOMERSET COUNTY WILD LANDS—Continued.

| Townships. | Valuation. |
|--|------------|
| BIG W, N. B. K. P., part of, being a lot of land in the north part of section 9 in said township, bounded as follows: On the west by Carry brook; on the north by the south line of Seboomook, N. B. K. P.; on the east by land said to be owned by Frances Brown; on the south by Moosehead Lake and Carry brook. Said lot, with buildings thereon, is reputed to be owned by Nellie M. Colbath and contains one hundred acres, more or less(100) | |
| Five thousand dollars | 5,000 |
| BIG W, N. B. K. P., part of, being a cottage lot lying in the extreme northeast part of said township, east of and bounded on the west by land said to be owned by Martin P. Colbath and on the east and south by Moosehead Lake. Said lot, with buildings thereon, is reputed to be owned by Frances Brown and contains one acre, more or less(1) | |
| Five hundred dollars | 500 |
| BIG W, N. B. K. P., part of, being lots 1, 2, 3, 4, 6, 8 and the south half of lot 5 of the cottage lots in said township, according to a survey and plan of said township made by Lewis Oakes in 1896. Said lots, with buildings thereon, are reputed to be owned by W. G. Hale and contain forty-two acres, more or less(42) | |
| Three thousand dollars | 3,000 |
| BIG W, N. B. K. P., part of, being lots 7, 9 and the north half of lot 5 of the cottage lots in said township, according to a survey and plan of said township made by Lewis Oakes in 1896. Said lots, with buildings thereon, are reputed to be owned by Mrs. Jay Cooke, Jr., and contain eighteen acres, more or less(18) | |
| Four thousand dollars | 4,000 |
| BIG W, N. B. K. P., part of, being lot 11 of the cottage lots in said township, according to a survey and plan of said township made by Lewis Oakes in 1896. Said lot, with buildings thereon, is reputed to be owned by Virginia L. Dicks and contains six acres, more or less(6) | |
| Two thousand dollars | 2,000 |
| BIG W, N. B. K. P., part of, being lot 13 of the cottage lots in said township, according to a survey and plan of said township made by Lewis Oakes in 1896. Said lot is reputed to be owned by A. M. Wickwire, et al, and contains seven acres, more or less(7) | |
| One hundred dollars | 100 |
| BIG W, N. B. K. P., part of, being lots 15, 17 and 19 of the cottage lots in said township, according to a survey and plan of said township made by Lewis Oakes, in 1896. Said lots, with buildings thereon, are reputed to be owned by Robert M. Jones and contain twenty-six acres, more or less(26) | |
| Three thousand dollars | 3,000 |
| BIG W, N. B. K. P., part of, being lot 21 and the south half of lot 23 of the cottage lots in said township, according to a survey and plan of said township made by Lewis Oakes in 1896. Said lot is reputed to be owned by A. T. Snyder, et al, and contains twelve acres, more or less(12) | |
| Two thousand dollars | 2,000 |

SOMERSET COUNTY WILD LANDS—Continued.

| Townships. | Valuation. |
|---|------------|
| BIG W, N. B. K. P., part of, being lots 25, 27 and the north half of lot 23 of the cottage lots in said township, according to a survey and plan of said township made by Lewis Oakes in 1896. Said lots are reputed to be owned by the Hollingsworth and Whitney Co. and contain seventeen acres, more or less (17) | |
| Two hundred fifty dollars | 250 |
| BIG W, N. B. K. P., part of, being lots 29, 33, 35, 37, 39, 41 and 43 of the cottage lots in said township, according to a survey and plan of said township made by Lewis Oakes in 1896. Said lots are reputed to be owned by the Coburn Heirs, Inc., and contain forty-five acres, more or less (45) | |
| Seven hundred dollars | 700 |
| BIG W, N. B. K. P., part of, being lot 31 of the cottage lots in said township, according to a survey and plan of said township made by Lewis Oakes in 1896. Said lot, with buildings thereon, is reputed to be owned by John Weber and contains six acres, more or less (6) | |
| Seven hundred fifty dollars | 750 |
| BIG W, N. B. K. P., part of, being lots 71, 72, 73 and 74 of the cottage lots in said township, according to a survey and plan of said cottage lots made by J. C. Hutchinson in 1907, and recorded in the Somerset County Registry of Deeds, plan book 3, page 38. Said lot, with buildings thereon, is reputed to be owned by F. A. Snyder and contains twenty-nine acres, more or less (29) | |
| One thousand dollars | 1,000 |
| BIG W, N. B. K. P., part of, being lots 85, 86, 90 and 91 of the cottage lots in said township, according to a survey and plan of said cottage lots made by J. C. Hutchinson in 1907, and recorded in the Somerset County Registry of Deeds, plan book 3, page 38. Said lots, with the buildings thereon, are reputed to be owned by Herman H. Davis and contain twenty-four acres, more or less (24) | |
| Five hundred seventy dollars | 570 |
| BIG W, N. B. K. P., part of, being lots 87, 88 and 89 of the cottage lots in said township, according to a survey and plan of said cottage lots made by J. C. Hutchinson in 1907, and recorded in Somerset County Registry of Deeds, plan book 3, page 38. Said described land, with the buildings thereon, is reputed to be owned by Albert A. Tisdale, et als, and contains twenty-two acres, more or less (22) | |
| One thousand five hundred dollars | 1,500 |
| Total acreage of Big W, N. B. K. P., 11,361. | |
| LITTLE W, N. B. K. P., part of, being a tract of land in the eastern part of said township, bounded and described as follows: Beginning on the shore of Moosehead Lake at the southeast corner of land said to be owned by Charles H. Clark, et als; thence north on the westerly line of said Clark, et als, to the south line of Seboomook, so-called; thence easterly on said south line 285 rods, more or less, to the west line of T. No. 3, Ranges 14 and 15; thence south on said west line of T. No. 3, Ranges 14 and 15, to the shore of Moosehead Lake; thence westerly by the shore of said lake to the point of beginning. Said described land is reputed to be owned by B. W. Page, et al, and contains one thousand one hundred forty-six acres, more or less (1,146) | |
| Ten thousand three hundred fourteen dollars | 10,814 |

SOMERSET COUNTY WILD LANDS—Continued.

| Townships. | Valuation. |
|---|------------|
| LITTLE W, N. B. K. P., part of, being a tract of land in the western part of said township, bounded and described as follows: Beginning on the shore of Moosehead Lake at the southwest corner of land said to be owned by Charles H. Clark; thence northerly on the west line of said Clark's land 1 mile, 54 rods; thence north 83° west, 269 rods to the shore of said Moosehead Lake; thence southerly and northerly by the shore of said lake to the point of beginning, according to a survey and plan of said township made by the commissioners appointed by the Supreme Judicial Court of Somerset County in 1915 for the partition of said tract. Said described land is reputed to be owned by B. W. Page, et al, and contains four hundred eighty acres, more or less(480) | 4,320 |
| Four thousand three hundred twenty dollars | 4,320 |
| LITTLE W, N. B. K. P., part of, being a tract of land in the northwest part of said township, bounded as follows: Beginning on Moosehead Lake and at the intersection of the southerly line of Seboomook, with Northwest Cove, so-called; thence easterly on said south line to the northwest corner of the Public Lot; thence south on the west line of said Public Lot 80 rods; thence easterly on the south line of said Public Lot to the west line of land said to be owned by Charles H. Clark, et als; thence southerly on the west line of said Clark, et als, to the northeast corner of land said to be owned by B. W. Page, et al; thence westerly on the north line of said Page, et als, to the shore of Moosehead Lake; thence northerly by said shore to the point of beginning, according to a survey and plan made by the commissioners appointed by the Supreme Judicial Court of Somerset County in 1915, for the partition of said Little W. Said described land is reputed to be owned by Edna Page Bunker and contains five hundred sixty-four acres, more or less(564) | 2,538 |
| Two thousand five hundred thirty-eight dollars | 2,538 |
| LITTLE W, N. B. K. P., part of, being a tract of land near the center of Little W, bounded and described as follows: On the north by the Public Lot and the south line of Seboomook, so-called, in the fourth range; on the east by a line beginning on said north line 235 rods west of the northeast corner of Little W and running south parallel with the east line of Little W to Moosehead Lake; on the south by said lake; on the west by a line extending from the lake north to the Public Lot parallel with the first line and 195 rods west of it. Said described land is reputed to be owned by Charles H. Clark, et als, and contains one-fourth of Little W, exclusive of the Public Lots, or seven hundred thirty acres, more or less(730) | 6,570 |
| Six thousand five hundred seventy dollars | 6,570 |
| Total acreage of Little W, N. B. K. P., 2,920. | |
| T. NO. 1, R. 3, N. B. K. P. (Middlesex Canal Grant), part of, being sections 5, 6, 11, 12, 18 and the north part of section 24 in said township, according to a survey and plan of said township made and returned to the Land Office of the State of Maine by Caleb Leavitt in 1859. Said described land known as the Evans Tract, is reputed to be owned by Coe & Pingree and contains four thousand one hundred twenty-seven acres, more or less(4,127) | 33,016 |
| Thirty-three thousand sixteen dollars | 33,016 |

SOMERSET COUNTY WILD LANDS—Continued.

| Townships. | Valuation. |
|--|------------|
| <p>T. NO. 1, R. 3, N. B. K. P. (Middlesex Canal Grant), part of, being a tract of land in the central part of the north half of said township, bounded and described as follows: Beginning on the south line of T. No. 1, R. 4, N. B. K. P., at the northwest corner of land said to be owned by Coe & Pingree and known as the "Evans Tract;" thence west along the south line of said T. No. 1, R. 4, N. B. K. P., 848 rods, more or less, to the northeast corner of land said to be owned by Frank J. D. Barnjum; thence south along the east line of said Barnjum 1,001 rods, more or less, to the north line of land said to be owned by the Hollingsworth and Whitney Co.; thence east along the north line of said Hollingsworth and Whitney Co. and the north line of land said to be owned by Minnie Bradley Mattson 1,143 rods to the west line of land said to be owned by Coe & Pingree; thence northerly 338 rods to a corner; thence westerly 272 rods to a corner; thence northerly along land said to be owned by Coe & Pingree 679 rods, more or less, to the point of beginning, according to a survey and plan of said township made by Forrest H. Colby, Ray Viles and Levi Newton, commissioners appointed by the Supreme Judicial Court of Somerset County in 1913 for the partition of said township. Said described land is reputed to be owned by the Hollingsworth and Whitney Co. and contains, exclusive of Public Lot, four thousand nine hundred seventy-two acres, more or less(4,972)</p> | 29,832 |
| <p>Twenty-nine thousand eight hundred thirty-two dollars</p> | |
| <p>T. NO. 1, R. 3, N. B. K. P. (Middlesex Canal Grant), part of, being a tract of land in the northwest part of said township, bounded and described as follows: Beginning on the south line of T. No. 1, R. 4, N. B. K. P., at the northwest corner of land said to be owned by the Hollingsworth and Whitney Co.; thence westerly along said south line of T. No. 1, R. 4, N. B. K. P., 420 rods, more or less, to the southwest corner of said township; thence south along the east line of T. No. 2, R. 3, N. B. K. P., 1,001 rods, more or less, to the northwest corner of land said to be owned by the Hollingsworth and Whitney Co.; thence easterly along the north line of said Hollingsworth and Whitney Co. 428 rods, more or less, to a corner; thence northerly along the east line of said Hollingsworth and Whitney Co. 1,001 rods, more or less, to the point of beginning, according to a survey and plan of said township made by Forrest H. Colby, Ray Viles and Levi Newton, Commissioners appointed by the Supreme Judicial Court of Somerset County in 1913 for the partition of said township. Said described land is reputed to be owned by Frank J. D. Barnjum and contains two thousand six hundred sixty-four acres, more or less(2,664)</p> | 21,312 |
| <p>Twenty-one thousand three hundred twelve dollars</p> | |
| <p>T. NO. 1, R. 3, N. B. K. P. (Middlesex Canal Grant), part of, being a tract of land in the southeast part of said township, bounded and described as follows: Beginning on the south line of land said to be owned by the Hollingsworth and Whitney Co. 908 rods from the west line of said township; thence southerly along the east line of said Hollingsworth and Whitney Co. 960 rods, more or less, to the north line of T. No. 1, R. 2, N. B. K. P.; thence easterly along said north line of T. No. 1, R. 2, N. B. K. P., 960 rods, more or less, to the southwest corner of Big W township; thence northerly along the west line of said Big W 720 rods, more or less, to the southeast corner of land said to be owned by Coe & Pingree; thence westerly along land of said Coe & Pingree 332 rods, more or less, to a corner; thence northerly 243 rods, more or less, to the southeast corner of land said to be owned by the Hollingsworth and Whitney Co.; thence westerly along the south line of said Hollingsworth & Whitney Co. 668 rods, more or less, to the point of beginning, according to a survey and plan of said township made by Forrest H. Colby, Ray Viles and Levi Newton, Commissioners appointed by the Supreme Judicial Court of Somerset County in 1913 for the partition of said township. Said described land is reputed to be owned by Minnie Bradley Mattson and contains five thousand three hundred sixty-four acres, more or less(5,364)</p> | 42,912 |
| <p>Forty-two thousand nine hundred twelve dollars</p> | |

SOMERSET COUNTY WILD LANDS—Continued.

| Townships. | Valuation. |
|--|------------|
| T. NO. 1, R. 3, N. B. K. P. (Middlesex Canal Grant), part of, being the southwest quarter of said township, according to a survey and plan of said township made by Forrest H. Colby, Ray Viles and Levi Newton, Commissioners appointed by the Supreme Judicial Court of Somerset County in 1913 for the partition of said township. Said southwest quarter is reputed to be owned by the Hollingsworth and Whitney Co. and contains five thousand four hundred seventy-two acres, more or less(5,472) | |
| Forty-three thousand seven hundred seventy-six dollars | 43,776 |
| Total acreage of T. No. 1, R. 3, N. B. K. P., 22,599. | |
| T. NO. 2, R. 3, N. B. K. P. (Soldier Town), part of, being the entire township, with the exception of a 7,654-acre tract in the northwest corner, a lot of 15 acres in the southwesterly part of lot 67, and lot 98, according to a survey and plan of said township made and returned to the Land Office of the State of Maine by John Webber in 1833. Said township, with the exceptions noted, is reputed to be owned by the North American Spruce Lumber Co. and contains, exclusive of Public Lot, eighteen thousand four hundred eighty-six acres, more or less(18,486) | |
| Eighty-three thousand one hundred eighty-seven dollars | 88,187 |
| T. NO. 2, R. 3, N. B. K. P. (Soldier Town), part of, being a tract of land in the northwest part of said township, bounded and described as follows: On the west by the east line of T. No. 3, R. 3, N. B. K. P.; on the north by the south line of T. No. 2, R. 4, N. B. K. P.; on the south and east by an irregular line following the height of land between the waters of the Kennebec and Penobscot rivers; excepting from said description lot 82. Said described land, designated as the Penobscot Slope, is reputed to be owned by the Great Northern Paper Co. and contains seven thousand six hundred fifty-four acres, more or less(7,654) | |
| Thirty-four thousand four hundred forty-three dollars | 34,443 |
| T. NO. 2, R. 3, N. B. K. P. (Soldier Town), part of, being lot 82, according to a survey and plan of said township made and returned to the Land Office of the State of Maine by John Webber in 1833. Said described land is reputed to be owned by G. F. Conant, et al, and contains two hundred acres, more or less(200) | |
| Two thousand dollars | 2,000 |
| T. NO. 2, R. 3, N. B. K. P. (Soldier Town), part of, being a lot of land on the shore of Center pond, in the southwesterly part of lot 67, in said township. Said described land is reputed to be owned by John T. Amey and contains fifteen acres, more or less(15) | |
| Five hundred dollars | 500 |
| T. NO. 2, R. 3, N. B. K. P. (Soldier Town), part of, being lot 98, according to a survey and plan of said township made and returned to the Land Office of the State of Maine by John Webber in 1833. Said described land is reputed to be owned by Alice C. Shaw and contains one hundred ninety-three acres, more or less(193) | |
| Eight hundred sixty-nine dollars | 869 |
| Total acreage of T. No. 2, R. 3, N. B. K. P., 26,548. | |

SOMERSET COUNTY WILD LANDS—Continued.

| Townships. | Valuation. |
|--|------------|
| T. NO. 3, R. 3, N. B. K. P. (Alder Brook), part of, being the east half and southwest quarter of said township, according to a survey and plan of said township made and returned to the Land Office of the State of Maine by D. Barker in 1844. Said three-quarters is reputed to be owned by James W. Cassidy, Trustee, et al, and contains, exclusive of Public Lot, sixteen thousand eight hundred acres, more or less | (16,800) |
| Two hundred thirty-five thousand two hundred dollars | 235,200 |
| T. NO. 3, R. 3, N. B. K. P. (Alder Brook), part of, being the northwest quarter of said township, according to a survey and plan of said township made and returned to the Land Office of the State of Maine by D. Barker in 1844. Said northwest quarter is reputed to be owned by the estate of Harriet S. Griswold and contains five thousand eight hundred forty acres, more or less | (5,840) |
| Eighty-one thousand seven hundred sixty dollars | 81,760 |
| Total acreage of T. No. 3, R. 3, N. B. K. P., 22,640. | |
| T. NO. 4, R. 3, N. B. K. P. (Bald Mountain), according to a survey and plan of said township made and returned to the Land Office of the State of Maine by John Neal, et al, in 1811-12. Said township is reputed to be owned by the Allagash Land Company, et als, and contains, exclusive of Public Lot, twenty-two thousand forty acres, more or less | (22,040) |
| One hundred seventy-six thousand three hundred twenty dollars | 176,320 |
| T. NO. 5, R. 3, N. B. K. P. (Sandy Bay), being the entire township, according to a survey and plan of said township made by Forrest H. Colby in 1910. Said township is reputed to be owned by the J. Manchester Haynes estate and contains, exclusive of Public Lot, seventeen thousand three hundred fifteen acres, more or less (17,315) | |
| Eighty-six thousand five hundred seventy-five dollars | 86,575 |
| SEBOOMOOK, R. 4, N. B. K. P., being the entire township, according to a survey and plan of said township made by Appleton & Viles in 1911. Said township is reputed to be owned by the Great Northern Paper Co. and contains, exclusive of Public Lot, twenty-two thousand nine hundred seventy-three acres, more or less | (22,973) |
| One hundred ninety-five thousand two hundred seventy-one dollars | 195,271 |
| T. NO. 1, R. 4, N. B. K. P. (Plymouth), part of, being the east half of said township, according to a survey and plan of said township made and returned to the Land Office of the State of Maine by John Neal in 1814. Said east half is reputed to be owned by the Great Northern Paper Co. and contains, exclusive of Public Lot, eleven thousand twenty acres, more or less | (11,020) |
| Sixty-six thousand one hundred twenty dollars | 66,120 |
| T. NO. 1, R. 4, N. B. K. P. (Plymouth), part of, being the west half of said township, according to a survey and plan of said township made and returned to the Land Office of the State of Maine by John Neal in 1814. Said west half is reputed to be owned by James W. Cassidy, Trustee, et al, and contains eleven thousand twenty acres, more or less | (11,020) |
| Sixty-six thousand one hundred twenty dollars | 66,120 |
| Total acreage of T. No. 1, R. 4, N. B. K. P., 22,040. | |

SOMERSET COUNTY WILD LANDS—Continued.

| Townships. | Valuation. |
|--|------------|
| T. NO. 2, R. 4, N. B. K. P. (Pittston Academy), according to a survey and plan of said township made and returned to the Land Office of the State of Maine by Joseph Norris in 1827. Said township is reputed to be owned by the Great Northern Paper Co. and contains, exclusive of Public Lot, twenty-seven thousand five hundred acres, more or less(27,500) | |
| One hundred sixty-five thousand dollars | 165,000 |
| T. NO. 3, R. 4, N. B. K. P. (Hammond), according to a survey and plan of said township made and returned to the Land Office of the State of Maine by John Neal, et al, in 1811-12. Said township is reputed to be owned by James W. Cassidy, Trustee, et als, and contains, exclusive of Public Lot, twenty-two thousand forty acres, more or less(22,040) | |
| Three hundred eight thousand five hundred sixty dollars | 308,560 |
| T. NO. 4, R. 4, N. B. K. P. (Prentiss), according to a survey and plan of said township made and returned to the Land Office of the State of Maine by John Neal, et al, in 1811-12. Said township is reputed to be owned by the Great Northern Paper Co. and contains, exclusive of Public Lot, seventeen thousand six hundred sixty-one acres, more or less(17,661) | |
| One hundred five thousand nine hundred sixty-six dollars | 105,966 |
| T. NO. 5, R. 4, N. B. K. P. (Blake Gore), according to a survey and plan of said township made and returned to the Land Office of the State of Maine by Noah Barker in 1868. Said township is reputed to be owned by the Somerset Realty Company and contains three thousand six hundred acres, more or less(3,600) | |
| Forty-three thousand two hundred dollars | 43,200 |
| T. NO. 3, R. 5, N. B. K. P. (Dole Brook), according to a survey and plan of said township made by the Great Northern Paper Co.—E. E. Amey in 1912. Said township is reputed to be owned by the Great Northern Paper Co. and contains, exclusive of Public Lot, twenty-three thousand four hundred eighty-nine acres, more or less(23,489) | |
| Three hundred five thousand three hundred fifty-seven dollars | 305,357 |
| T. NO. 4, R. 5, N. B. K. P., according to a survey and plan of said township made and returned to the Land Office of the State of Maine by Noah Barker in 1868. Said township is reputed to be owned by Charles R. Holden, et als, and contains, exclusive of Public Lot, fifteen thousand four hundred ninety-two acres, more or less(15,492) | |
| One hundred thousand six hundred ninety-eight dollars | 100,698 |
| T. NO. 4, R. 16, W. E. L. S. (Elm Stream), part of, being the east half of said township, according to a survey and plan of said township made and returned to the Land Office of the State of Maine by Zebulon Bradley, et al, in 1833. Said east half is reputed to be owned by the Great Northern Paper Co. and contains, exclusive of Public Lot, nine thousand three hundred forty-seven acres, more or less(9,347) | |
| Thirty-seven thousand three hundred eighty-eight dollars | 37,388 |

SOMERSET COUNTY WILD LANDS—Continued.

| Townships. | Valuation. |
|--|------------|
| T. NO. 4, R. 16, W. E. L. S. (Elm Stream), part of, being the west half of said township, according to a survey and plan of said township made and returned to the Land Office of the State of Maine by Zebulon Bradley, et al, in 1833. Said west half is reputed to be owned by D. Pingree, et als, and contains, exclusive of Public Lot, nine thousand three hundred forty-seven acres, more or less | (9,347) |
| Fifty-six thousand eighty-two dollars | 56,082 |
| Total acreage of T. No. 4, R. 16, W. E. L. S., 18,694. | |
| T. NO. 5, R. 16, W. E. L. S., part of, being the entire township, according to a survey and plan of said township made by Appleton and Viles in 1908. Said township is reputed to be owned by the Great Northern Paper Co. and contains, exclusive of Public Lot, twenty-one thousand eight hundred forty acres, more or less | (21,840) |
| One hundred fifty-two thousand eight hundred eighty dollars | 152,880 |
| T. NO. 6, R. 16, W. E. L. S., part of, being the southeast quarter of said township, according to a survey and plan of said township made and returned to the Land Office of the State of Maine by Daniel Barker in 1862. Said southeast quarter is reputed to be owned by the Great Northern Paper Co., et als, and contains, exclusive of Public Lot, five thousand seven hundred twenty-three acres, more or less | (5,723) |
| Forty-two thousand nine hundred twenty-three dollars | 42,923 |
| T. NO. 6, R. 16, W. E. L. S., part of, being the west half and the northeast quarter, according to a survey and plan of said township made and returned to the Land Office of the State of Maine by Daniel Barker in 1862. Said west half and northeast quarter are reputed to be owned by the Great Northern Paper Co. and contain, exclusive of Public Lot, seventeen thousand one hundred seventy acres, more or less | (17,170) |
| One hundred twenty-eight thousand seven hundred seventy-five dollars.. | 128,775 |
| Total acreage of T. No. 6, R. 16, W. E. L. S., 22,893. | |
| T. NO. 7, R. 16, W. E. L. S., according to a survey and plan of said township made and returned to the Land Office of the State of Maine by William P. Parrott in 1841. Said township is reputed to be owned by James Dodd, et als, and contains, exclusive of Public Lot, twenty-three thousand seven hundred forty-five acres, more or less | (23,745) |
| One hundred sixty-six thousand two hundred fifteen dollars | 166,215 |
| T. NO. 8, R. 16, W. E. L. S., according to a survey and plan of said township made and returned to the Land Office of the State of Maine by William P. Parrott in 1841. Said township is reputed to be owned by James Dodd, et als, and contains, exclusive of Public Lot, twenty-three thousand one hundred eighteen acres, more or less | (23,118) |
| One hundred twenty-seven thousand one hundred forty-nine dollars | 127,149 |
| T. NO. 9, R. 16, W. E. L. S., according to a survey and plan of said township made and returned to the Land Office of the State of Maine by Isaac S. Small, et al, in 1850. Said township is reputed to be owned by C. C. Stetson, et als, and contains, exclusive of Public Lot, twenty-three thousand five hundred forty-two acres, more or less | (23,542) |
| One hundred forty-one thousand two hundred fifty-two dollars | 141,252 |

SOMERSET COUNTY WILD LANDS—Continued.

| Townships. | Valuation. |
|---|------------|
| T. NO. 10, R. 16, W. E. L. S., according to a survey and plan of said township made and returned to the Land Office of the State of Maine by Isaac S. Small, et al. in 1850. Said township is reputed to be owned by D. Pingree, et als, and contains, exclusive of Public Lot, twenty-two thousand three hundred sixty-six acres, more or less(22,366) | |
| One hundred eleven thousand eight hundred thirty dollars | 111,830 |
| T. NO. 4, R. 17, W. E. L. S., according to a survey and plan of said township made by H. G. Robinson in 1910. Said township is reputed to be owned by the Great Northern Paper Co. and contains, exclusive of Public Lot, twenty-two thousand nine hundred seventy-six acres, more or less(22,976) | |
| Two hundred six thousand seven hundred eighty-four dollars | 206,784 |
| T. NO. 5, R. 17, W. E. L. S., according to a survey and plan of said township made by H. G. Robinson in 1909. Said township is reputed to be owned by the Great Northern Paper Co. and contains, exclusive of Public Lot, twenty-one thousand six hundred seventy-nine acres, more or less(21,679) | |
| One hundred ninety-five thousand one hundred eleven dollars | 195,111 |
| T. NO. 6, R. 17, W. E. L. S., according to a survey and plan of said township made and returned to the Land Office of the State of Maine by Daniel Barker in 1862. Said township is reputed to be owned by the Great Northern Paper Co. and contains, exclusive of Public Lot, twenty-two thousand four hundred eighty-two acres, more or less(22,482) | |
| One hundred thirty-four thousand eight hundred ninety-two dollars | 134,892 |
| T. NO. 7, R. 17, W. E. L. S., according to a survey and plan of said township made and returned to the Land Office of the State of Maine by Isaac S. Small, et al. in 1850. Said township is reputed to be owned by the American Realty Company, et als, and contains, exclusive of Public Lot, twenty-two thousand eight hundred sixty-six acres, more or less(22,866) | |
| One hundred fourteen thousand three hundred thirty dollars | 114,330 |
| T. NO. 8, R. 17, W. E. L. S., according to a survey and plan of said township made and returned to the Land Office of the State of Maine by Isaac S. Small, et al. in 1850. Said township is reputed to be owned by C. C. Stetson, et als, and contains, exclusive of Public Lot, twenty-one thousand one hundred sixty-five acres, more or less(21,165) | |
| One hundred five thousand eight hundred twenty-five dollars | 105,825 |
| T. NO. 9, R. 17, W. E. L. S., according to a survey and plan of said township made and returned to the Land Office of the State of Maine by Isaac S. Small, et al. in 1850. Said township is reputed to be owned by the Allagash Land Company, et als, and contains, exclusive of Public Lot, twenty-three thousand two hundred ninety-six acres, more or less(23,296) | |
| One hundred sixteen thousand four hundred eighty dollars | 116,480 |

SOMERSET COUNTY WILD LANDS—Continued.

| Townships. | Valuation. |
|---|------------|
| T. NO. 10, R. 17, W. E. L. S. (Big 10), part of, being the entire township, with the exception of a tract of land three miles square in the southeast corner of said township, as surveyed and set off from said township by W. D. Dana in 1863, and recorded in the State of Maine Land Office. Said township, with the exception noted, was surveyed and a plan of same returned to the Land Office of the State of Maine by Isaac S. Small, et al, in 1850, and is reputed to be owned by C. C. Stetson, et als, and contains, with the exception noted, and exclusive of Public Lot, twenty-six thousand five hundred ninety-six acres, more or less (26,596) | |
| One hundred six thousand three hundred eighty-four dollars | 106,384 |
| T. NO. 10, R. 17, W. E. L. S. (Big 10), part of, being a tract of land, known as the Waterville College Grant, three miles square in the southeast corner of said township, according to a survey and plan of said tract made and returned to the Land Office of the State of Maine by W. D. Dana in 1863. Said described land is reputed to be owned by the American Realty Company and contains five thousand seven hundred sixty acres, more or less (5,760) | |
| Twenty-three thousand forty dollars | 23,040 |
| Total acreage of T. No. 10, R. 17, W. E. L. S., 32,356. | |
| T. NO. 4, R. 18, W. E. L. S. (Comstock), according to a survey and plan of said township made and returned to the Land Office of the State of Maine by Zebulon Bradley, et al, in 1833. Said township is reputed to be owned by the Great Northern Paper Co. and contains, exclusive of Public Lot, twenty-six thousand three hundred seventy-nine acres, more or less (26,379) | |
| One hundred seventy-one thousand four hundred sixty-four dollars | 171,464 |
| T. NO. 5, R. 18, W. E. L. S., according to a survey and plan of said township made and returned to the Land Office of the State of Maine by Isaac S. Small, et al, in 1850. Said township is reputed to be owned by the Great Northern Paper Co., and contains, exclusive of Public Lot, twenty-one thousand three hundred fifty-five acres, more or less (21,355) | |
| One hundred twenty-eight thousand one hundred thirty dollars | 128,130 |
| T. NO. 6, R. 18, W. E. L. S., according to a survey and plan of said township made and returned to the Land Office of the State of Maine by Isaac S. Small, et al, in 1850. Said township is reputed to be owned by the Great Northern Paper Co., et als, and contains, exclusive of Public Lot, twenty-two thousand six hundred ninety-one acres, more or less (22,691) | |
| One hundred twenty-four thousand eight hundred one dollars | 124,801 |
| T. NO. 7, R. 18, W. E. L. S., according to a survey and plan of said township made and returned to the Land Office of the State of Maine by Isaac S. Small in 1850. Said township is reputed to be owned by James Adams, et als, and contains, exclusive of Public Lot, twenty-three thousand three hundred forty-three acres, more or less (23,343) | |
| One hundred fifty-one thousand seven hundred thirty dollars | 151,730 |
| T. NO. 8, R. 18, W. E. L. S., according to a survey and plan of said township made and returned to the Land Office of the State of Maine by Isaac S. Small, et al, in 1854. Said township is reputed to be owned by the American Realty Co., et al, and contains, exclusive of Public Lot, twenty-two thousand eight hundred eighty-three acres, more or less (22,883) | |
| One hundred fourteen thousand four hundred fifteen dollars | 114,415 |

SOMERSET COUNTY WILD LANDS—Concluded.

| Townships. | Valuation. |
|---|--------------|
| T. NO. 9, R. 18, W. E. L. S., according to a survey and plan of said township made and returned to the Land Office of the State of Maine by Isaac S. Small in 1850. Said township is reputed to be owned by the American Realty Co., et als, and contains, exclusive of Public Lot, fourteen thousand nine hundred fifty-three acres, more or less (14,953) | |
| Seventy-four thousand seven hundred sixty-five dollars | 74,765 |
| T. NO. 5, R. 19, W. E. L. S., according to a survey and plan of said township made by the Great Northern Paper Co.—G. E. Clement in 1909. Said township is reputed to be owned by the Great Northern Paper Co. and contains, exclusive of Public Lot, sixteen thousand one hundred seventy-nine acres, more or less (16,179) | |
| Sixty-four thousand seven hundred sixteen dollars | 64,716 |
| T. NO. 6, R. 19, W. E. L. S. (Big 6), according to a survey and plan of said township made and returned to the Land Office of the State of Maine by Isaac S. Small, et al, in 1850. Said township is reputed to be owned by The American Realty Company and contains, exclusive of Public Lot, twenty-five thousand eight hundred seventy-nine acres, more or less (25,879) | |
| One hundred eighty-one thousand one hundred fifty-three dollars | 181,158 |
| T. NO. 7, R. 19, W. E. L. S., according to a survey and plan of said township made and returned to the Land Office of the State of Maine by Isaac S. Small in 1850. Said township is reputed to be owned by The American Realty Company and contains, exclusive of Public Lot, twenty-three thousand one hundred ninety-five acres, more or less (23,195) | |
| One hundred sixty-two thousand three hundred sixty-five dollars | 162,365 |
| T. NO. 8, R. 19, W. E. L. S., according to a survey and plan of said township made and returned to the Land Office of the State of Maine by Isaac S. Small, et al, in 1850. Said township is reputed to be owned by Norman B. Sprague, Trustee, et als, and contains, exclusive of Public Lot, ten thousand two hundred ninety-three acres, more or less (10,293) | |
| Forty-six thousand three hundred nineteen dollars | 46,319 |
| T. NO. 5, R. 20, W. E. L. S., according to a survey and plan of said township made by the Great Northern Paper Co.—G. E. Clement in 1909. Said township is reputed to be owned by the Great Northern Paper Co. and contains, exclusive of Public Lot, twenty thousand two hundred twenty-nine acres, more or less (20,229) | |
| One hundred sixty-one thousand eight hundred thirty-two dollars | 161,832 |
| Total acreage of Somerset County, 1,660,835. | |
| Eleven million four hundred twelve thousand three hundred thirty-nine dollars | \$11,412,389 |

SOMERSET COUNTY PUBLIC LANDS.

| Townships. | No. acres. | Value of Timber and Grass. | |
|--|------------|--|----------|
| No. 2, R. 3, B. K. P., W. K. R. | 960 | Ten thousand five hundred sixty dollars | \$10,560 |
| No. 1, R. 4, B. K. P., W. K. R. | 780 | Three thousand one hundred twenty dollars | 3,120 |
| No. 2, R. 4, B. K. P., W. K. R. | 960 | Five thousand seven hundred sixty dollars | 5,760 |
| No. 3, R. 4, B. K. P., W. K. R. | 960 | Five thousand seven hundred sixty dollars | 5,760 |
| No. 2, R. 5, B. K. P., W. K. R. | 982 | One thousand four hundred seventy-three dollars | 1,473 |
| No. 3, R. 5, B. K. P., W. K. R. | 640 | Six thousand four hundred dollars | 6,400 |
| No. 3, R. 5, B. K. P., W. K. R., Pray Tract | 320 | Two thousand two hundred dollars | 2,240 |
| No. 4, R. 5, B. K. P., W. K. R. | 960 | Two thousand eight hundred eighty dollars | 2,880 |
| No. 1, R. 6, B. K. P., W. K. R., east half | 560 | One thousand one hundred twenty dollars | 1,120 |
| No. 1, R. 6, B. K. P., W. K. R., west half | 457 | One thousand eight hundred twenty-eight dollars | 1,828 |
| No. 2, R. 6, B. K. P., W. K. R., east half | 540 | Six thousand four hundred eighty dollars | 6,480 |
| No. 2, R. 6, B. K. P., W. K. R., west half | 470 | Five thousand six hundred dollars | 5,640 |
| No. 3, R. 6, B. K. P., W. K. R. | 960 | One thousand nine hundred twenty dollars | 1,920 |
| No. 4, R. 6, B. K. P., W. K. R. | 960 | Seven thousand six hundred eighty dollars | 7,680 |
| No. 5, R. 6, B. K. P., W. K. R. | 960 | Three thousand eight hundred forty dollars | 3,840 |
| No. 1, R. 7, B. K. P., W. K. R. | 684 | Four thousand four hundred forty-six dollars | 4,446 |
| No. 2, R. 7, B. K. P., W. K. R. | 960 | Four thousand three hundred twenty dollars | 4,320 |
| No. 3, R. 7, B. K. P., W. K. R. | 672 | Seven thousand three hundred ninety-two dollars | 7,392 |
| No. 4, R. 7, B. K. P., W. K. R. | 630 | Three thousand seven hundred eighty dollars | 3,780 |
| No. 5, R. 7, B. K. P., W. K. R. | 655 | One thousand three hundred ten dollars | 1,310 |
| No. 6, R. 7, B. K. P., W. K. R. | 720 | Four thousand three hundred twenty dollars | 4,320 |
| No. 2, R. 3, B. K. P., E. K. R. | 960 | Four thousand eight hundred dollars | 4,800 |
| No. 2, R. 4, B. K. P., E. K. R. | 960 | Five thousand seven hundred sixty dollars | 5,760 |
| No. 1, R. 5, B. K. P., E. K. R. | 480 | One thousand four hundred forty dollars | 1,440 |
| No. 2, R. 5, B. K. P., E. K. R. | 960 | Four thousand three hundred twenty dollars | 4,320 |
| No. 1, R. 6, B. K. P., E. K. R. | 499 | Two thousand two hundred forty-six dollars | 2,246 |
| No. 1, R. 1, N. B. K. P. | 480 | Two thousand six hundred forty dollars | 2,640 |
| No. 1, R. 1, N. B. K. P., Rockwood Strip | 200 | One thousand one hundred dollars | 1,100 |
| No. 2, R. 1, N. B. K. P. | 680 | Four thousand seven hundred sixty dollars | 4,760 |
| No. 2, R. 1, N. B. K. P., Rockwood Strip | 202 | One thousand four hundred fourteen dollars | 1,414 |
| No. 5, R. 1, N. B. K. P. | 960 | One thousand four hundred forty dollars | -1,440 |
| No. 6, R. 1, N. B. K. P. | 1,110 | Two thousand two hundred twenty dollars | 2,220 |
| No. 1, R. 2, N. B. K. P. | 1,014 | Five thousand five hundred seventy-seven dollars | 5,577 |
| No. 2, R. 2, N. B. K. P. | 1,000 | Thirteen thousand dollars | 13,000 |
| No. 3, R. 2, N. B. K. P. | 960 | Five thousand seven hundred sixty dollars | 5,760 |

SOMERSET COUNTY PUBLIC LANDS—Concluded.

| Townships. | No. acres. | Value of Timber and Grass. | |
|---|---------------|---|---------------------|
| No. 6, R. 2, N. B. K. P. | 1,000 | Four thousand five hundred dollars | 4,500 |
| Big W, R. 3, N. B. K. P. | 480 | Two thousand eight hundred eighty dollars | 2,880 |
| Little W, R. 3, N. B. K. P. | 150 | One thousand two hundred dollars | 1,200 |
| No. 1, R. 3, N. B. K. P. | 960 | Six thousand seven hundred twenty dollars | 6,720 |
| No. 2, R. 3, N. B. K. P. | 960 | Three thousand three hundred sixty dollars | 3,360 |
| No. 3, R. 3, N. B. K. P. | 960 | Twelve thousand four hundred eighty dollars | 12,480 |
| No. 4, R. 3, N. B. K. P. | 1,000 | Seven thousand dollars | 7,000 |
| No. 5, R. 3, N. B. K. P. | 960 | Three thousand eight hundred forty dollars | 3,840 |
| Seboomook, R. 4, N. B. K. P. | 960 | Seven thousand two hundred dollars | 7,200 |
| No. 1, R. 4, N. B. K. P. | 960 | Four thousand eight hundred dollars | 4,800 |
| No. 2, R. 4, N. B. K. P. | 960 | Four thousand eight hundred dollars | 4,800 |
| No. 3, R. 4, N. B. K. P. | 960 | Twelve thousand four hundred eighty dollars | 12,480 |
| No. 4, R. 4, N. B. K. P. | 667 | Three thousand three hundred thirty-five dollars | 3,385 |
| No. 5, R. 4, N. B. K. P. | 156 | One thousand seven hundred sixteen dollars | 1,716 |
| No. 3, R. 5, N. B. K. P. | 1,000 | Twelve thousand dollars | 12,000 |
| No. 4, R. 5, N. B. K. P. | 383 | Two thousand one hundred seven dollars | 2,107 |
| No. 4, R. 16, W. E. L. S. | 1,000 | Five thousand dollars | 5,000 |
| No. 5, R. 16, W. E. L. S. | 1,000 | Six thousand dollars | 6,000 |
| No. 6, R. 16, W. E. L. S. | 1,000 | Six thousand dollars | 6,000 |
| No. 7, R. 16, W. E. L. S. | 1,000 | Six thousand dollars | 6,000 |
| No. 8, R. 16, W. E. L. S. | 1,000 | Four thousand five hundred dollars | 4,500 |
| No. 9, R. 16, W. E. L. S. | 1,000 | Five thousand dollars | 5,000 |
| No. 10, R. 16, W. E. L. S. | 1,000 | Four thousand dollars | 4,000 |
| No. 4, R. 17, W. E. L. S. | 1,000 | Eight thousand dollars | 8,000 |
| No. 5, R. 17, W. E. L. S. | 1,000 | Eight thousand dollars | 8,000 |
| No. 6, R. 17, W. E. L. S. | 1,000 | Five thousand dollars | 5,000 |
| No. 7, R. 17, W. E. L. S. | 1,000 | Four thousand dollars | 4,000 |
| No. 8, R. 17, W. E. L. S. | 1,000 | Four thousand dollars | 4,000 |
| No. 9, R. 17, W. E. L. S. | 1,000 | Four thousand dollars | 4,000 |
| No. 10, R. 17, W. E. L. S. | 1,000 | Three thousand dollars | 3,000 |
| No. 4, R. 18, W. E. L. S. | 1,000 | Five thousand five hundred dollars | 5,500 |
| No. 5, R. 18, W. E. L. S. | 1,000 | Five thousand dollars | 5,000 |
| No. 6, R. 18, W. E. L. S. | 1,000 | Four thousand five hundred dollars | 4,500 |
| No. 7, R. 18, W. E. L. S. | 1,000 | Five thousand five hundred dollars | 5,500 |
| No. 8, R. 18, W. E. L. S. | 1,000 | Four thousand dollars | 4,000 |
| No. 9, R. 18, W. E. L. S. | 692 | Two thousand seven hundred sixty-eight dollars | 2,768 |
| No. 5, R. 19, W. E. L. S. | 737 | Two thousand two hundred eleven dollars | 2,211 |
| No. 6, R. 19, W. E. L. S. | 1,000 | Six thousand dollars | 6,000 |
| No. 7, R. 19, W. E. L. S. | 1,000 | Six thousand dollars | 6,000 |
| No. 8, R. 19, W. E. L. S. | 500 | One thousand seven hundred fifty dollars | 1,750 |
| Total | 61,700 | Three hundred fifty-four thousand eight hundred ninety-three dollars | \$354,898 |
| Total of timber and grass on public lots | | | \$354,898 |
| Total of wild lands | | | 11,412,839 |
| Total of estates | | | 24,745,758 |
| | | | \$36,512,985 |

WALDO COUNTY.

| Towns | Polls | Estates | |
|-----------------------|-------|--|-------------|
| Belfast | 1,445 | Three million four hundred fifty-eight thousand one hundred forty-eight dollars..... | \$3,453,148 |
| Belmont | 82 | One hundred eighteen thousand three hundred thirty-four dollars | 118,384 |
| Brooks | 177 | Four hundred nine thousand three hundred six dollars | 409,306 |
| Burnham | 187 | Three hundred four thousand nine hundred thirty-eight dollars | 304,988 |
| Frankfort | 188 | Three hundred ten thousand three hundred sixty-three dollars | 310,363 |
| Freedom | 180 | Two hundred twenty thousand two hundred eighteen dollars | 220,218 |
| Islesborough | 184 | One million two hundred thirty-six thousand fifty-three dollars | 1,236,053 |
| Jackson | 90 | One hundred seventy-six thousand four hundred fifty-five dollars | 176,455 |
| Knox | 142 | Two hundred thirty-three thousand one hundred ninety-eight dollars | 233,198 |
| Liberty | 165 | Two hundred forty-five thousand one hundred sixty dollars | 245,160 |
| Lincolntonville | 232 | Three hundred sixty-five thousand nine hundred sixty-four dollars | 365,964 |
| Monroe | 185 | Three hundred thirty thousand three hundred eighty-four dollars | 330,384 |
| Montville | 222 | Three hundred fifty-six thousand seven hundred forty-four dollars | 356,744 |
| Morrill | 78 | One hundred sixty-eight thousand one hundred fourteen dollars | 168,114 |
| Northport | 137 | Four hundred seventy-one thousand six hundred seventy-two dollars | 471,672 |
| Palermo | 179 | Two hundred sixty-one thousand two hundred eighty dollars | 261,280 |
| Prospect | 121 | One hundred ninety-three thousand two hundred fifty dollars | 193,250 |
| Searsmont | 190 | Three hundred seventy-seven thousand eight hundred sixty-five dollars | 377,865 |
| Searsport | 274 | Nine hundred forty-one thousand seven hundred ninety dollars | 941,790 |
| Stockton Springs.... | 317 | Five hundred seventy-four thousand eight hundred forty-four dollars | 574,844 |
| Swanville | 109 | One hundred seventy-one thousand four hundred seventeen dollars | 171,417 |
| Thorndike | 135 | Three hundred thirteen thousand three hundred forty-seven dollars | 313,347 |
| Troy | 206 | Three hundred sixty-two thousand four hundred forty-seven dollars | 362,447 |
| Unity | 241 | Five hundred twenty-one thousand five hundred ten dollars | 521,510 |

WALDO COUNTY—Concluded.

| Towns | Polls | Estates | |
|--------------------|--------------|---|---------------------|
| Waldo | 100 | One hundred eighty-one thousand nine hundred eighty dollars | 181,980 |
| Winterport | 369 | Six hundred twenty thousand five hundred fifty-eight dollars | 620,558 |
| Total | 5,885 | Twelve million nine hundred twenty-five thousand three hundred thirty-nine dollars | \$12,925,339 |

STATE ASSESSORS' REPORT.

WASHINGTON COUNTY.

| Towns | Polls | Estates | |
|----------------------|-------|--|-----------|
| Addison | 226 | Two hundred fifty-eight thousand forty-seven dollars | \$258,047 |
| Alexander | 84 | One hundred two thousand two hundred twenty-three dollars | 102,223 |
| Baileyville | 536 | Two million two hundred seventy thousand two hundred thirty-four dollars | 2,270,234 |
| Baring | 68 | One hundred fifty-two thousand two hundred two dollars | 152,202 |
| Beddington | 14 | Forty thousand two hundred eleven dollars ... | 40,211 |
| Brookton | 53 | One hundred seventeen thousand eight hundred ninety-five dollars | 117,895 |
| Calais | 1,550 | Three million one hundred thirty-nine thousand eight hundred three dollars | 3,189,808 |
| Centerville | 25 | One hundred eight thousand two hundred six dollars | 108,206 |
| Charlotte | 74 | One hundred sixteen thousand six hundred forty dollars | 116,640 |
| Cherryfield | 360 | Four hundred eighty-six thousand nine hundred fifty-two dollars | 486,952 |
| Columbia | 148 | One hundred eighty-five thousand three hundred seventy-nine dollars | 185,379 |
| Columbia Falls | 170 | Two hundred forty-six thousand nine hundred twenty-one dollars | 246,921 |
| Cooper | 55 | One hundred one thousand twenty-four dollars | 101,024 |
| Crawford | 34 | One hundred sixty-five thousand two hundred thirty dollars | 165,230 |
| Cutler | 145 | One hundred forty-nine thousand three hundred fifty-nine dollars | 149,359 |
| Danforth | 293 | Seven hundred seventy-six thousand eight hundred thirty-two dollars | 776,832 |
| Deblois | 21 | Thirty-nine thousand two hundred eighty dollars | 39,280 |
| Dennysville | 107 | One hundred eighty thousand two hundred twenty-one dollars | 180,221 |
| East Machias | 355 | Five hundred twelve thousand nine hundred three dollars | 512,908 |
| Eastport | 1,200 | Two million sixty thousand eight hundred forty dollars | 2,060,840 |
| Edmunds | 125 | One hundred forty-eight thousand one hundred eighty dollars | 148,180 |
| Forest City | 26 | Forty thousand two hundred twenty-seven dollars | 40,227 |
| Harrington | 265 | Three hundred fifty-six thousand three hundred twenty-three dollars | 356,323 |
| Jonesborough | 134 | One hundred sixty-one thousand sixteen dollars | 161,016 |
| Jonesport | 535 | Seven hundred ninety-six thousand fifteen dollars | 796,015 |

WASHINGTON COUNTY—Concluded.

| Towns | Polls | Estates | |
|--------------------|--------|---|--------------|
| Lubec | 846 | One million three hundred seventy-four thousand dollars | 1,374,000 |
| Machias | 589 | One million sixty-five thousand seven hundred seventeen dollars | 1,065,717 |
| Machiasport | 265 | Two hundred eighty-one thousand one hundred thirty dollars | 281,130 |
| Marion | 15 | One hundred eighty-two thousand one hundred ninety dollars | 182,190 |
| Marshfield | 59 | Sixty-four thousand nine hundred thirty-five dollars | 64,985 |
| Meddybemps | 30 | Fifty-three thousand eight hundred nine dollars | 53,809 |
| Milbridge | 328 | Four hundred eighty-three thousand six hundred forty-eight dollars | 483,648 |
| Northfield | 24 | Seventy-eight thousand one hundred ninety-eight dollars | 78,198 |
| Pembroke | 286 | Three hundred forty-nine thousand eight hundred fifty-one dollars | 349,851 |
| Perry | 216 | Two hundred fifty-six thousand eighty dollars | 256,080 |
| Princeton | 271 | Four hundred one thousand two hundred forty-five dollars | 401,245 |
| Robbinston | 188 | Two hundred six thousand five hundred fifty-seven dollars | 206,557 |
| Roque Bluffs | 40 | Forty-eight thousand seven hundred fifteen dollars | 48,715 |
| Steuben | 199 | Two hundred seventy-nine thousand five hundred forty-five dollars | 279,545 |
| Talmadge | 20 | Ninety-nine thousand eight hundred seventeen dollars | 99,817 |
| Topsfield | 71 | One hundred sixty-one thousand one hundred twenty-nine dollars | 161,129 |
| Trescott | 116 | Ninety-five thousand one hundred eighty-eight dollars | 95,188 |
| Vanceboro | 157 | Two hundred fourteen thousand eight hundred sixty-five dollars | 214,865 |
| Waite | 42 | Ninety-four thousand nine hundred eighty-four dollars | 94,984 |
| Wesley | 44 | One hundred twenty-two thousand five hundred fourteen dollars | 122,514 |
| Whiting | 90 | One hundred fifty-seven thousand nine hundred twenty-seven dollars | 157,927 |
| Whitneyville | 67 | Seventy-seven thousand eight hundred forty-five dollars | 77,845 |
| Total | 10,516 | Eighteen million eight hundred sixty-two thousand fifty-two dollars | \$18,862,052 |

WASHINGTON COUNTY WILD LANDS.

| Townships. | Valuation. |
|--|------------------|
| CODYVILLE PLANTATION (formerly T. No. 9, R. 2, N. B. P. P.), containing twenty-nine thousand three hundred thirty-eight acres, more or less | (29,338) |
| One hundred seventeen thousand three hundred fifty-two dollars | \$117,852 |
| GRAND LAKE STREAM PLANTATION (formerly T. No. 3, R. 1, Titcomb's Survey). Said plantation contains twenty-nine thousand seven hundred seventy acres, more or less | (29,770) |
| One hundred thirty-three thousand nine hundred sixty-five dollars | 183,965 |
| NO. 14 PLANTATION (formerly T. No. 14, East Division), containing twenty-two thousand eighty acres, more or less | (22,080) |
| Seventy-seven thousand two hundred eighty dollars | 77,280 |
| NO. 21 PLANTATION (formerly T. No. 21, East Division), containing twenty-two thousand eighty acres, more or less | (22,080) |
| Seventy-seven thousand two hundred eighty dollars | 77,280 |
| T. NO. 18, EAST DIVISION, part of, being the entire township, with the exception of lots 120, 122 and 136, according to a survey and plan of said township made by James Peters in 1799, and recorded in the Washington County Registry of Deeds. Said township, with the exceptions noted, is reputed to be owned by O. S. Townsend and contains, exclusive of Public Lot, twenty-one thousand six hundred acres, more or less | (21,000) |
| Sixty-four thousand eight hundred dollars | 64,800 |
| T. NO. 18, EAST DIVISION, part of, being lot 120, according to a survey and plan of said township made by H. R. Taylor. Said described land is reputed to be owned by Izetta Ellsmore and contains one hundred sixty acres, more or less | (160) |
| Four hundred eighty dollars | 480 |
| T. NO. 18, EAST DIVISION, part of, being lot 122, according to a survey and plan of said township made by H. R. Taylor. Said described land is reputed to be owned by F. O. Ellsmore, et al, and contains one hundred sixty acres, more or less | (160) |
| Four hundred eighty dollars | 480 |
| T. NO. 18, EAST DIVISION, part of, being lot 136, according to a survey and plan of said township made by H. R. Taylor. Said described land is reputed to be owned by J. Anson Palmer and contains one hundred sixty acres, more or less | (160) |
| Four hundred eighty dollars | 480 |
| Total acreage of T. No. 18, East Division, 22,080. | |
| T. NO. 19, EAST DIVISION, according to a survey and plan of said township made and returned to the Land Office of the Commonwealth of Massachusetts by Rufus Putnam in 1786. Said township is reputed to be owned by Talbot Brothers Co. and contains, exclusive of Public Lot, twenty-two thousand eighty acres, more or less | (22,080) |
| One hundred ten thousand four hundred dollars | 110,400 |
| T. NO. 26, EAST DIVISION, according to a survey and plan of said township made by H. R. Taylor. Said township is reputed to be owned by E. J. Murch, et als, and contains, exclusive of Public Lot, twenty-one thousand seven hundred sixty acres, more or less | (21,760) |
| Ninety-seven thousand nine hundred twenty dollars | 97,920 |

WASHINGTON COUNTY WILD LANDS—Continued.

| Townships. | Valuation. |
|---|------------|
| <p>T. NO. 27, EAST DIVISION, part of, being lots 1, 2, 3, 4, 5, 6, 7, 8, 9, 10, 11, 12, 13, 14, 15, 16, 17, 18, 19, 20, 21, 22, 23, 24, 25, 26, 27, 28, 29, 30, 31, 32, 33, 34, 35, 36, 42, 43, 44 and 45, in the south part of said township, according to a survey and plan of said township made by John Gardner and Addison Dodge in 1835. Said described land is reputed to be owned by Mrs. E. B. Talbot, et al. and contains six thousand four hundred acres, more or less(6,400)</p> <p>Thirty-eight thousand four hundred dollars</p> | 38,400 |
| <p>T. NO. 27, EAST DIVISION, part of, being lots 37, 38, 39, 40, 41, 46, 47, 48, 49, 50, 51, 52, 53, 54, 55, 56, 57, 58, 61, 62, 63, 64, 65, 66, 67, 68, 69, 70, 71, 72, 73, 74, 75, 76, 77, 78, 79, 80, 81, 82, 83, 88, 89, 90 and all the land lying between the north line of lots 89 and 90 and the shore of Big Lake; also lot 1 in the tier of lots lying west of Big Lake, in the northwest part of said township, according to a survey and plan of said township made by John Gardner and Addison Dodge in 1835. Said described land is reputed to be owned by the Passamaquoddy Land Company and contains nine thousand four hundred forty acres, more or less(9,440)</p> <p>Forty-seven thousand two hundred dollars</p> | 47,200 |
| <p>T. NO. 27, EAST DIVISION, part of, being lots 2, 3, 4, 5 and 6, in the north part of said township and lying west of Big Lake, according to a survey and plan of said township made by John Gardner and Addison Dodge in 1835. Said described land is reputed to be owned by Edward L. Pickard and contains six thousand two hundred forty acres, more or less(6,240)</p> <p>Twenty-four thousand nine hundred sixty dollars</p> | 24,960 |
| Total acreage of T. No. 27, East Division, 22,080. | |
| <p>T. NO. 18, MIDDLE DIVISION, according to a survey and plan of said township made and returned to the Land Office of the Commonwealth of Massachusetts by Rufus Putnam in 1786. Said township is reputed to be owned by the Frye Pulpwood Co., et als, and contains, exclusive of Public Lot, twenty-two thousand eighty acres, more or less(22,080)</p> <p>Seventy-seven thousand two hundred eighty dollars</p> | 77,280 |
| <p>T. NO. 19, MIDDLE DIVISION, part of, being a lot in the southeast quarter of said township, bounded and described as follows: On the north, east and south by land said to be owned by the Lawrence Lumber Co.; on the west by land said to be owned by the Robinson Land and Lumber Co. Said described land is reputed to be owned by Bailey and Curtis and contains one hundred ninety acres, more or less(190)</p> <p>Six hundred sixty-five dollars</p> | 665 |
| <p>T. NO. 19, MIDDLE DIVISION, part of, being a tract of land in the southeast quarter of said township, bounded and described as follows: On the north by land said to be owned by A. & R. Loggie; on the east by the west lines of the towns of Northfield and Centerville; on the south by the north line of Columbia Falls; on the west by land said to be owned by the Robinson Land and Lumber Co. and land said to be owned by Bailey and Curtis. Said described land is reputed to be owned by the Lawrence Lumber Co. and contains one thousand four hundred ten acres, more or less (1,410)</p> <p>Four thousand nine hundred thirty-five dollars</p> | 4,935 |

WASHINGTON COUNTY WILD LANDS—Continued.

| Townships. | Valuation. |
|---|------------|
| <p>T. NO. 19, MIDDLE DIVISION, part of, being a tract of land in the southeast part of said township, bounded and described as follows: Beginning on the north line of Columbia Falls on the east line of land said to be owned by A. L. Stewart & Son; thence north along said Stewart's line to the south line of land said to be owned by the estate of John H. Crandon; thence east along said south line to the east line of said Crandon estate; thence north along said east line to the Commissioner's line, so-called, said line being the south line of land said to be owned by A. & R. Loggie; thence east along said south line to the west line of land said to be owned by the Lawrence Lumber Co.; thence south along the west lines of land said to be owned by the Lawrence Lumber Co. and land said to be owned by Bailey and Curtis to the north line of Columbia Falls; thence west, north and west on said line to the point of beginning. Said described land is reputed to be owned by the Robinson Land and Lumber Co. and contains two thousand eight hundred ninety-two acres, more or less (2,892)</p> | 10,122 |
| <p>Ten thousand one hundred twenty-two dollars</p> | |
| <p>T. NO. 19, MIDDLE DIVISION, part of, being a tract of land in the northeast part of said township, bounded and described as follows: Beginning at the southeast corner of T. No. 25, M. D.; thence south along the west line of the town of Northfield to the north line of land said to be owned by the Lawrence Lumber Co.; thence west along the north lines of land said to be owned by the Lawrence Lumber Co. and land said to be owned by the Robinson Land and Lumber Co. to the east line of land said to be owned by the estate of John H. Crandon; thence north and west along the lines of said Crandon's land to the center line of said township; thence north along the center line of said township to the south line of the Public Lot that lies in the north half of said township; thence by way of the south, east and north lines of the Public Lot to the center line of said township; thence north along the center line of said township to the south line of T. No. 25, M. D.; thence east along said south line to the point of beginning. Said described land is reputed to be owned by A. & R. Loggie and contains five thousand six hundred ninety-four acres, more or less (5,694)</p> | 19,929 |
| <p>Nineteen thousand nine hundred twenty-nine dollars</p> | |
| <p>T. NO. 19, MIDDLE DIVISION, part of, being a tract of land in the west part of said township, bounded and described as follows: Beginning at the southwest corner of township No. 18, M. D.; thence north along the east line of said T. No. 18, M. D., to the south line of land said to be owned by John Magee, et als; thence east along said south line one mile, more or less; thence north along the east line of said Magee one mile, more or less; thence west along the north line of said Magee one mile, more or less, to the east line of T. No. 18, M. D.; thence north along said east line to the south line of land said to be owned by Abbie M. Worcester; thence east along said south line one mile, more or less; thence north along the east line of Worcester one mile, more or less; thence northeasterly along the east line of land said to be owned by Frank T. Tabbutt, et al, to the north line of said T. No. 19, M. D.; thence east along said north line to the center line of the township; thence south along said center line to the north line of the Public Lot in the north half of said township; thence by way of the north, west and south lines of said Public Lot to the center line of said township; thence south along said center line to the north line of land said to be owned by the estate of John Crandon; thence by way of the north, west and south lines of said Crandon's land to the west line of land said to be owned by the Robinson Land and Lumber Co.; thence south along said west line to the north line of Columbia Falls; thence west along the north lines of the town of Columbia Falls and Columbia to the point of beginning. Said described land is reputed to be owned by A. L. Stewart & Son and contains three thousand nine hundred seventy-five acres, more or less (3,975)</p> | 18,918 |
| <p>Thirteen thousand nine hundred thirteen dollars</p> | |

WASHINGTON COUNTY WILD LANDS—Continued.

| Townships. | Valuation. |
|--|------------|
| T. NO. 19, MIDDLE DIVISION, part of, being a section of land about one mile square in the southwest quarter of said township, bounded and described as follows: On the north, east and south by land said to be owned by A. L. Stewart & Son; on the west by the east line of T. No. 18, M. D. Said described land is reputed to be owned by John Magee, et als, and contains six hundred forty acres, more or less(640) | |
| Two thousand two hundred forty dollars | 2,240 |
| T. NO. 19, MIDDLE DIVISION, part of, being a tract of land in the northwest quarter of said township, bounded and described as follows: On the north by land said to be owned by Frank P. Tabbutt, et al; on the east and south by land said to be owned by A. L. Stewart & Son; on the west by the east line of T. No. 18, M. D. Said described land is reputed to be owned by Abbie M. Worcester and contains six hundred forty acres, more or less(640) | |
| Two thousand two hundred forty dollars | 2,240 |
| T. NO. 19, MIDDLE DIVISION, part of, being a tract of land in the northwest corner of said township, bounded and described as follows: On the south by land said to be owned by Abbie M. Worcester; on the west by the east line of T. No. 18, M. D.; on the north by the south line of T. No. 25, M. D.; on the southeast by land said to be owned by A. L. Stewart & Son. Said described land is reputed to be owned by Frank P. Tabbutt, et al, and contains nine hundred sixty acres, more or less(960) | |
| Three thousand three hundred sixty dollars | 3,360 |
| T. NO. 19, MIDDLE DIVISION, part of, being a lot of land near the center of said township, bounded and described as follows: On the north by land said to be owned by A. L. Stewart & Son and by land said to be owned by A. & R. Loggie; on the east by land said to be owned by A. & R. Loggie and by land said to be owned by the Robinson Land and Lumber Co.; on the south by land said to be owned by the Robinson Land and Lumber Co. and by land said to be owned by A. L. Stewart & Son; on the west by land said to be owned by A. L. Stewart & Son. Said described land is reputed to be owned by the estate of John H. Crandon and contains one hundred sixty acres, more or less(160) | |
| Five hundred sixty dollars | 560 |
| Total acreage of T. No. 19, Middle Division, 16,561. | |
| T. NO. 24, MIDDLE DIVISION, with the exception of section 26, the northwest quarters of sections 23 and 29 and the northeast and southwest quarters of section 9, according to a survey and plan of said township made by H. R. Taylor. Said township, with the exceptions noted, is reputed to be owned by A. & R. Loggie and contains, exclusive of Public Lot, twenty thousand eight hundred acres, more or less(20,800) | |
| Seventy-two thousand eight hundred dollars | 72,800 |
| T. NO. 24, MIDDLE DIVISION, part of, being section 26, the northwest quarters of sections 23 and 29 and the northeast quarter of section 9 in said township, according to a survey and plan of said township made by H. R. Taylor. Said described land is reputed to be owned by E. I. White and contains one thousand one hundred twenty acres, more or less(1,120) | |
| Three thousand nine hundred twenty dollars | 3,920 |

WASHINGTON COUNTY WILD LANDS—Continued.

| Townships. | Valuation. |
|--|------------|
| T. NO. 24, MIDDLE DIVISION, part of, being the southwest quarter of section 9 in said township, according to a survey and plan of said township made by H. R. Taylor. Said described land is reputed to be owned by the W. F. Jackson estate and contains one hundred sixty acres, more or less(160) | |
| Five hundred sixty dollars | 560 |
| Total acreage of T. No. 24, Middle Division, 22,080. | |
| T. NO. 25, MIDDLE DIVISION, according to a survey and plan of said township made by H. R. Taylor. Said township is reputed to be owned by the Sagadahoc Towing Company and contains, exclusive of Public Lot, twenty thousand eight hundred acres, more or less | (20,800) |
| Sixty-two thousand four hundred dollars | 62,400 |
| T. NO. 29, MIDDLE DIVISION (Devereaux), according to a survey and plan of said township made and returned to the Land Office of the Commonwealth of Massachusetts by Rufus Putnam in 1786. Said township is reputed to be owned by the Cherryfield Lumber Co., et als, and contains, exclusive of Public Lot, twenty-two thousand eighty acres, more or less | (22,080) |
| Ninety-nine thousand three hundred sixty dollars | 99,360 |
| T. NO. 30, MIDDLE DIVISION, part of, being sections 1, 2, 3, 4, 7, 8, 9, 10, 11, 12, 13, 14, 17, 18, 20, 21, 23, 24, 27, 28, 29, 30, 33, 34, 35, 36, the south half of sections 15 and 16 and the north half of section 22, according to a survey and plan of said township made by H. R. Taylor. Said described land is reputed to be owned by the Machias Lumber Co. and contains seventeen thousand six hundred acres, more or less | (17,600) |
| Eighty-eight thousand dollars | 88,000 |
| T. NO. 30, MIDDLE DIVISION, part of, being sections 5 and 6 in said township, according to a survey and plan of said township made by H. R. Taylor. Said described land is reputed to be owned by W. C. Holway and contains one thousand two hundred eighty acres, more or less | (1,280) |
| Three thousand eight hundred forty dollars | 3,840 |
| T. NO. 30, MIDDLE DIVISION, part of, being sections 19 and 26, in said township, according to a survey and plan of said township made by H. R. Taylor. Said described land is reputed to be owned by S. M. Holway, et al, and contains one thousand two hundred eighty acres, more or less | (1,280) |
| Five thousand seven hundred sixty dollars | 5,760 |
| T. NO. 30, MIDDLE DIVISION, part of, being sections 25, 31 and 32, according to a survey and plan of said township made by H. R. Taylor. Said described land is reputed to be owned by the Ignatius Sargent heirs and contains one thousand nine hundred twenty acres, more or less | (1,920) |
| Six thousand seven hundred twenty dollars | 6,720 |
| Total acreage of T. No. 30, Middle Division, 22,080. | |
| T. NO. 31, MIDDLE DIVISION, part of, being the west half and the northeast quarter of said township, with the exception of the Day Block, so-called, and the Bacon Block, so-called, according to a survey and plan of said township made by H. R. Taylor. Said described land is reputed to be owned by the Machias Lumber Co. and contains, exclusive of Public Lot, sixteen thousand two hundred forty-five acres, more or less | (16,245) |
| Seventy-three thousand one hundred three dollars | 73,103 |

WASHINGTON COUNTY WILD LANDS—Continued.

| Townships. | Valuation. |
|--|------------|
| T. NO. 31, MIDDLE DIVISION, part of, being the Day Block, so-called, the same being a ticket lot in the Slocum Block, so-called, bounded and described as follows: On the north, east and west by land said to be owned by the Machias Lumber Co.; on the south by the north line of the Read Block, so-called, according to a survey and plan of said township made by H. R. Taylor. Said described land is reputed to be owned by Mrs. Elias Day and contains one hundred sixty acres, more or less(160) | |
| Seven hundred twenty dollars | 720 |
| T. NO. 31, MIDDLE DIVISION, part of, being the west part of the Bacon Lot, so-called, lying on both sides of Black's road, in the southwest quarter of said township, bounded and described as follows: On the north, east and south by land said to be owned by the Machias Lumber Co.; on the west by the east line of T. No. 80, M. D., according to a survey and plan of said township made by H. R. Taylor. Said described land is reputed to be owned by W. C. Holway and contains two hundred acres, more or less(200) | |
| Nine hundred dollars | 900 |
| T. NO. 31, MIDDLE DIVISION, part of, being the east part of the Bacon Lot, so-called, lying on both sides of Black's road in the southwest quarter of said township, bounded and described as follows: On the north, east and south by land said to be owned by the Machias Lumber Co.; on the west by land said to be owned by W. C. Holway. Said described land is reputed to be owned by the Bacon heirs and contains thirty-five acres, more or less(35) | |
| Four hundred twenty dollars | 420 |
| T. NO. 31, MIDDLE DIVISION, part of, being the southeast quarter of said township, with the exception of the Lyman Block, so-called, the Dodge Lot and the Day Lot, according to a survey and plan of said township made by H. R. Taylor. Said described land is reputed to be owned by E. B. & D. A. Curtis and contains four thousand nine hundred fourteen acres, more or less(4,914) | |
| Fourteen thousand seven hundred forty-two dollars | 14,742 |
| T. NO. 31, MIDDLE DIVISION, part of, being a lot of land lying on both sides of Black's road, in the southeast quarter of said township, bounded and described as follows: Beginning at the northwest corner of said lot, near Black's road and on the westerly side of Old Stream; thence southerly 160 rods, to a corner; thence westerly about 100 rods to a corner; thence northerly 160 rods to a corner; thence easterly about 100 rods to the point of beginning; land said to be owned by E. B. & D. A. Curtis adjoins the above parcel on all sides. Said described land is reputed to be owned by James Dodge and contains one hundred acres, more or less.....(100) | |
| Four hundred fifty dollars | 450 |
| T. NO. 31, MIDDLE DIVISION, part of, being a lot of land lying on both sides of Black's road, in the southeast quarter of said township, bounded and described as follows: Beginning at the northeast corner of said lot; thence southerly 170 rods to a corner; thence westerly about 130 rods to a corner; thence northerly 170 rods to a corner; thence easterly about 130 rods to the point of beginning; land said to be owned by E. B. & D. A. Curtis adjoins the above parcel on all sides. Said described land is reputed to be owned by the heirs of Samuel Day and contains one hundred six acres, more or less(106) | |
| Four hundred seventy-seven dollars | 477 |

WASHINGTON COUNTY WILD LANDS—Continued.

| Townships. | Valuation. |
|---|------------|
| T. NO. 31, MIDDLE DIVISION, part of, being the Lyman Block, so-called, according to a survey and plan of said township made by H. R. Taylor. Said described land is reputed to be owned by Bailey & Curtis and contains three hundred twenty acres, more or less | (320) |
| One thousand four hundred forty dollars | 1,440 |
| Total acreage of T. No. 31, Middle Division, 22,080. | |
| T. NO. 36, MIDDLE DIVISION, according to a survey and plan of said township made and returned to the Land Office of the Commonwealth of Massachusetts by Rufus Putnam in 1786. Said township is reputed to be owned by the Machias Lumber Co., et al, and contains, exclusive of Public Lot, twenty-two thousand eighty acres, more or less | (22,080) |
| One hundred eighty-seven thousand six hundred eighty dollars | 187,680 |
| T. NO. 37, MIDDLE DIVISION, according to a survey and plan of said township made and returned to the Land Office of the Commonwealth of Massachusetts in 1786. Said township is reputed to be owned by the Machias Lumber Co. and contains, exclusive of Public Lot, twenty-two thousand eighty acres, more or less (22,080) | |
| One hundred ten thousand four hundred dollars | 110,400 |
| T. NO. 42, MIDDLE DIVISION, according to a survey and plan of said township made and returned to the Land Office of the Commonwealth of Massachusetts in 1786. Said township is reputed to be owned by Cornelius Sullivan, et als, and contains, exclusive of Public Lot, twenty-two thousand eighty acres, more or less (22,080) | |
| One hundred ninety-eight thousand seven hundred twenty dollars | 198,720 |
| T. NO. 43, MIDDLE DIVISION, part of, being the east half of said township, according to a survey and plan of said township made by H. R. Taylor. Said east half is reputed to be owned by the Passamaquoddy Land Company and contains, exclusive of Public Lot, ten thousand eight hundred eighty acres, more or less.....(10,880) | |
| Eighty-one thousand six hundred dollars | 81,600 |
| T. NO. 43, MIDDLE DIVISION, part of, being the west half of said township, according to a survey and plan of said township made by H. R. Taylor. Said west half is reputed to be owned by the Machias Lumber Co. and contains, exclusive of Public Lot, eleven thousand two hundred acres, more or less | (11,200) |
| Fifty-six thousand dollars | 56,000 |
| Total acreage of T. No. 43, Middle Division, 22,080. | |
| T. NO. 5, NORTH DIVISION, part of, being sections 13, 14, 15, 19, 20, 21, 25, 26, south half of section 27, the west half of section 16 and the west half of section 22, excepting a 10-acre lot in the southwest corner, the southwest quarter of section 28, in the north half of said township, according to a survey and plan of said township made by H. R. Taylor. Said described land is reputed to be owned by the Passamaquoddy Land Company and contains four thousand three hundred fifty-nine acres, more or less | (4,359) |
| Twenty-one thousand seven hundred ninety-five dollars | 21,795 |

WASHINGTON COUNTY WILD LANDS—Continued.

| Townships. | Valuation. |
|---|------------|
| <p>T. NO. 5, NORTH DIVISION, part of, being a lot of land, known as Belmore Reservation, situated in the southwest corner of lot 22, in the north half of said township, bounded and described as follows: Beginning on the northeasterly shore of Sysladobsis Lake at a rocky point about 6 rods westerly from "Pine Cottage," so-called; thence running southeasterly (or down the lake) by the shore of said lake 16 rods; thence northwesterly 100 rods to a point which is 16 rods in a direct line from the shore of the lake; thence running at right angles to the last mentioned line 16 rods southwesterly to said lake; thence by the shore of said lake southeasterly (or down the lake) to the place of beginning. Said described land is reputed to be owned by Bruce W. Belmore and contains ten acres, more or less.(10)</p> | |
| Three hundred dollars | 300 |
| <p>T. NO. 5, NORTH DIVISION, part of, being sections 17, 18, 23, 24, 29, 30, the east half of sections 16 and 22 and southeast quarter of section 28, in the north half of said township, according to a survey and plan of said township made by H. R. Taylor. Said described land is reputed to be owned by James Murchie & Sons Company and contains two thousand six hundred thirty-one acres, more or less.(2,631)</p> | |
| Thirteen thousand one hundred fifty-five dollars | 13,155 |
| <p>T. NO. 5, NORTH DIVISION, part of, being sections 1, 2, 3, 5, 6, 7, 8, 9, 10, 11, 12, 13, 14, 15, 16, 17, 18 and the north half of section 4, in the south half of said township, according to a survey and plan of said township made by H. R. Taylor. Said described land is reputed to be owned by the St. Croix Paper Co. and contains eleven thousand twenty acres, more or less(11,020)</p> | |
| Fifty-five thousand one hundred dollars | 55,100 |
| Total acreage of T. No. 5, North Division, 18,020. | |
| <p>STRIP NORTH OF T. NO. 5, NORTH DIVISION, east part, being lots 5, 6, 11, 12, and the east half of lots 4 and 10, according to a survey and plan of said township made by H. R. Taylor. Said described land is reputed to be owned by James Murchie & Sons Company and contains one thousand six hundred forty-eight acres, more or less(1,648)</p> | |
| Eight thousand two hundred forty dollars | 8,240 |
| <p>STRIP NORTH OF T. NO. 5, NORTH DIVISION, west part, being lots 1, 2, 3, 7, 8, 9 and the west half of lots 4 and 10, according to a survey and plan of said township made by H. R. Taylor. Said described land is reputed to be owned by the Passamaquoddy Land Company and contains two thousand six hundred forty acres, more or less(2,640)</p> | |
| Thirteen thousand two hundred dollars | 13,200 |
| Total acreage of Strip North of T. No. 5, North Division, 4,288. | |
| <p>T. NO. 6, NORTH DIVISION, part of, being the entire township, with the exception of lots 43, 44, 47, 57, 58, 59, 60, 64, 65, 66, 67 and 68, according to a survey and plan of said township made by H. R. Taylor. Said township, with the exceptions noted, is reputed to be owned by the Passamaquoddy Land Company and contains, exclusive of Public Lot, sixteen thousand four hundred twenty-nine acres, more or less(16,429)</p> | |
| Eighty-two thousand one hundred forty-five dollars | 82,145 |

WASHINGTON COUNTY WILD LANDS—Continued.

| Townships. | Valuation. |
|---|------------|
| T. NO. 6, NORTH DIVISION, part of, being lots 43, 44, 47, 57, 58, 59, 60, 64, 65, 66, 67 and 68, according to a survey and plan of said township made by H. R. Taylor. Said described land is reputed to be owned by James Murchie Sons Co. and contains three thousand eight hundred forty acres, more or less(3,840) | |
| Nineteen thousand two hundred dollars | 19,200 |
| Total acreage of T. No. 6, North Division, 20,269. | |
| STRIP NORTH OF T. NO. 6, NORTH DIVISION, part of, being that part of said strip lying northerly and easterly of Grand Lake, according to a survey and plan of said strip made by H. R. Taylor. Said described land is reputed to be owned by J. P. & Charles P. Webber, et al, and contains two thousand five hundred forty acres, more or less(2,540) | |
| Twelve thousand seven hundred dollars | 12,700 |
| STRIP NORTH OF T. NO. 6, NORTH DIVISION, part of, being that part of said strip lying west of Grand Lake, according to a survey and plan of said strip made by H. R. Taylor. Said described land is reputed to be owned by James Murchie Sons Co. and contains two thousand five hundred acres, more or less(2,500) | |
| Twelve thousand five hundred dollars | 12,500 |
| Total acreage of Strip North of T. No. 6, North Division, 5,040. | |
| T. NO. 1, R. 1, TITCOMB'S SURVEY (Fowler), part of, being the entire township, with the exception of section 3, range 5; a 278-acre lot in the central and westerly part of section 4, range 5, and a 177-acre lot in the southwest corner of section 4, range 6, according to a survey and plan of said township made by R. V. Hayden in 1835, and recorded in the Washington County Registry of Deeds. Said township, with the exceptions noted, is reputed to be owned by the St. Croix Paper Co. and contains, exclusive of Public Lot, fifteen thousand six hundred seventy-seven acres, more or less (15,677) | |
| Sixty-two thousand seven hundred eight dollars | 62,708 |
| T. NO. 1, R. 1, TITCOMB'S SURVEY (Fowler), part of, being section 3, range 5, a 278-acre lot in the central and westerly part of section 4, range 5, and a 177-acre lot in the southwest corner of section 4, range 6, according to a survey and plan of said township made by R. V. Hayden in 1835, and recorded in the Washington County Registry of Deeds. Said described land is reputed to be owned by the Eastern Pulp Wood Company and contains one thousand ninety-five acres, more or less(1,095) | |
| Four thousand three hundred eighty dollars | 4,380 |
| Total acreage of T. No. 1, R. 1, Titcomb's Survey, 16,772. | |
| T. NO. 1, R. 2, TITCOMB'S SURVEY (Dyer), according to a survey and plan of said township made by R. V. Hayden and recorded in the Washington County Registry of Deeds. Said township is reputed to be owned by the James Murchie Sons Co., et als, and contains, exclusive of Public Lot, twenty-two thousand forty acres, more or less(22,040) | |
| Eighty-eight thousand one hundred sixty dollars | 88,160 |

WASHINGTON COUNTY WILD LANDS—Continued.

| Townships. | Valuation. |
|---|------------|
| T. NO. 1, R. 3, TITCOMB'S SURVEY (formerly Lambert Lake Plantation), part of, being the entire township, excepting lots 1, 14, 21 and 28 in the southwest part of said township. Said township, with the exceptions noted, is reputed to be owned by the St. Croix Paper Co. and contains twenty thousand seven hundred ninety acres, more or less(20,790) | |
| One hundred three thousand nine hundred fifty dollars | 108,950 |
| T. NO. 1, R. 3, TITCOMB'S SURVEY (formerly Lambert Lake Plantation), part of, being a cottage lot in the northeast part of said township, bounded as follows: Beginning on the southerly line of the right-of-way of the Maine Central Railroad Company; thence easterly on said right-of-way 227 feet; thence southwesterly 285 feet; thence westerly 90 feet; thence northerly to the point of beginning. Said described land, with the buildings thereon, is reputed to be owned by W. L. Gardiner and contains two acres, more or less(2) | |
| One thousand dollars | 1,000 |
| T. NO. 1, R. 3, TITCOMB'S SURVEY (formerly Lambert Lake Plantation), part of, being lots 1, 14, 21 and 28, in the southwest part of said township. Said described land is reputed to be owned by the St. Croix Paper Co., et al, and contains two thousand four hundred thirty-two acres, more or less(2,432) | |
| Twelve thousand one hundred sixty dollars | 12,160 |
| Total acreage of T. No. 1, R. 3, Titcomb's Survey, 23,224. | |
| T. NO. 6, R. 1, N. B. P. P., according to a survey and plan of said township made by R. V. Hayden in 1830 and recorded in the Washington County Registry of Deeds; excepting from said description, a lot of nine acres, said to be owned by Lewis W Eaton. Said township is reputed to be owned by the Passamaquoddy Land Company and contains, exclusive of Public Lot, twenty-two thousand fifty-one acres, more or less(22,051) | |
| One hundred twenty-one thousand two hundred eighty-one dollars | 121,281 |
| T. NO. 6, R. 1, N. B. P. P., part of, being a lot of land situated on the eastern shore of Pleasant Lake, so-called, in said township, according to a survey and plan of said township made by R. V. Hayden in 1830, bounded as follows: Beginning at a spruce tree on the easterly shore of said lake; thence easterly about 4 chains; thence northerly parallel with the shore of said lake about 20 chains to a white birch tree marked for a corner; thence westerly 5 chains to the shore of said lake; thence southerly by the shore of said lake to the point of beginning. Said described land is reputed to be owned by Lewis W. Eaton and contains nine acres, more or less (9) | |
| Ninety dollars | 90 |
| Total acreage of T. 6, R. 1, N. B. P. P., 22,060. | |
| T. NO. 7, R. 2, N. B. P. P. (Kossuth), part of, being lots 1, 2, 3, 4, 5, 16, 17, 18, 19, 29, 30, 31, 32, 33, 43, 44, 45, 46, 47, 58, 59, 60, 61, 62, 73, 74, 75, 76, 77, 88, 89, 90, 91, 94, 95, 96, 100, 101, 102, 106, 107, 108, 112, 113, 114, 118, 119, and 120, according to a survey and plan of said township made and returned to the Land Office of the State of Maine by Hiram Rockwood in 1830. Said described land is reputed to be owned by the Passamaquoddy Land Company et als, and contains seven thousand eight hundred forty acres, more or less(7,840) | |
| Forty-three thousand one hundred twenty dollars | 43,120 |

WASHINGTON COUNTY WILD LANDS—Continued.

| Townships. | Valuation. |
|---|------------|
| T. NO. 7, R. 2, N. B. P. P. (Kossuth), part of, being lots 7, 8, 9, 10, 11, 12, 13, 14, 15, 21, 22, 23, 24, 25, 26, 29, 37, 38, 39, 40, 43, 50, 53, 54, 55, 56, 57, 65, 68, 69, 70, 71, 72, 82, 84, 85, 86, 87, and the west half of lots 35 and 36, according to a survey and plan of said township made and returned to the Land Office of the State of Maine by Hiram Rockwood in 1830. Said described land is reputed to be owned by C. P. Webber, et als, and contains six thousand eight hundred fifty-four acres, more or less(6,854) | |
| Thirty-seven thousand six hundred ninety-seven dollars | 37,697 |
| T. NO. 7, R. 2, N. B. P. P. (Kossuth), part of, being lot 49 in said township, according to a survey and plan of said township made and returned to the Land Office of the State of Maine by Hiram Rockwood in 1830. Said described land is reputed to be owned by W. R. Brown, et als, and contains one hundred sixty acres, more or less(160) | |
| Eight hundred eighty dollars | 880 |
| T. NO. 7, R. 2, N. B. P. P. (Kossuth), part of, being lot 64 in said township, according to a survey and plan of said township, made and returned to the Land Office of the State of Maine in 1830. Said described land is reputed to be owned by H. H. Putnam, et al, and contains one hundred sixty acres, more or less(160) | |
| Eight hundred eighty dollars | 880 |
| T. NO. 7, R. 2, N. B. P. P. (Kossuth), part of, being a tract of land in the northeast part of said township, bounded as follows: On the north by T. No. 8, R. 3, N. B. P. P.; on the east by the town of Topsfield; on the south by land said to be owned by the St. Croix Paper Co. and land said to be owned by H. H. Putnam; on the west by land said to be owned by C. P. Webber, et als, and by land said to be owned by the heirs of H. E. Prentiss; also twelve lots, of 160 acres each, numbered 81, 83, 93, 99, 103, 104, 105, 109, 110, 111, 117 and 123, according to a survey and plan of said township made and returned to the Land Office of the State of Maine by Hiram Rockwood in 1830. Said described land is reputed to be owned by H. H. Putnam, et als, and contains nine thousand six hundred ninety-six acres, more or less(9,696) | |
| Fifty-three thousand three hundred twenty-eight dollars | 53,328 |
| T. NO. 7, R. 2, N. B. P. P. (Kossuth), part of, being lots 27, 28, 41, 42, called the Pine Block; lots 51, 52, 66, 67, called the Mill Block; lots "A" and "A2," lots 97, 98 and the west half of 115, the north half of 122 and all of 116, except 20 acres in the southeast corner, according to a survey and plan of said township made and returned to the Land Office of the State of Maine by Hiram Rockwood in 1830. Said described land is reputed to be owned by H. H. Putnam and contains three thousand eighty-six acres, more or less(3,086) | |
| Sixteen thousand nine hundred seventy-three dollars | 16,973 |
| T. NO. 7, R. 2, N. B. P. P. (Kossuth), part of, being lot "A3" in said township, according to a survey and plan of said township made and returned to the Land Office of the State of Maine by Hiram Rockwood in 1830. Said described land is reputed to be owned by the St. Croix Paper Co. and contains six hundred acres, more or less(600) | |
| Three thousand three hundred dollars | 3,800 |

WASHINGTON COUNTY WILD LANDS—Continued.

| Townships. | Valuation. |
|--|------------|
| T. NO. 7, R. 2, N. B. P. P. (Kossuth), part of, being lots 6, 20, 34, 48, 68 and 92 in said township, according to a survey and plan of said township made and returned to the Land Office of the State of Maine by Hiram Rockwood in 1830. Said described land is reputed to be owned by C. P. Webber, et al, and contains nine hundred sixty acres, more or less(960) | |
| Five thousand two hundred eighty dollars | 5,280 |
| T. NO. 7, R. 2, N. B. P. P. (Kossuth), part of, being lot 78 in said township, according to a survey and plan of said township made and returned to the Land Office of the State of Maine by Hiram Rockwood in 1830. Said described land is reputed to be owned by Jerome Butterfield and contains one hundred sixty acres, more or less(160) | |
| Eight hundred eighty dollars | 880 |
| T. NO. 7, R. 2, N. B. P. P. (Kossuth), part of, being the east half of lots 35 and 36 in said township, according to a survey and plan of said township made and returned to the Land Office of the State of Maine by Hiram Rockwood in 1830. Said described land is reputed to be owned by W. A. Bailey and contains one hundred sixty acres, more or less(160) | |
| Eight hundred eighty dollars | 880 |
| T. NO. 7, R. 2, N. B. P. P. (Kossuth), part of, being lots 79 and 80 in said township, according to a survey and plan of said township made and returned to the Land Office of the State of Maine by Hiram Rockwood in 1830. Said described land is reputed to be owned by J. B. Mercier and contains three hundred twenty acres, more or less(320) | |
| One thousand seven hundred sixty dollars | 1,760 |
| T. NO. 7, R. 2, N. B. P. P. (Kossuth), part of, being the east half of lot 115 and the west part of lot 121 in said township, according to a survey and plan of said township made and returned to the Land Office of the State of Maine by Hiram Rockwood in 1830. Said described land is reputed to be owned by Mrs. Ephraim Pray and contains one hundred seventy-four acres, more or less..... (174) | |
| Nine hundred fifty-seven dollars | 957 |
| T. NO. 7, R. 2, N. B. P. P. (Kossuth), part of, being the east part of lot 121 in said township, according to a survey and plan of said township made and returned to the Land Office of the State of Maine by Hiram Rockwood in 1830. Said described land is reputed to be owned by David Thibodeaux and contains sixty-six acres, more or less(66) | |
| Three hundred sixty-three dollars | 363 |
| T. NO. 7, R. 2, N. B. P. P. (Kossuth), part of, being a parcel of land in the southeast corner of lot 116 in said township, according to a survey and plan of said township made and returned to the Land Office of the State of Maine by Hiram Rockwood in 1830. Said described land is reputed to be owned by F. L. Merrill and contains twenty acres, more or less(20) | |
| One hundred ten dollars | 110 |

WASHINGTON COUNTY WILD LANDS—Continued.

| Townships. | Valuation. |
|--|------------|
| <p>T. NO. 7, R. 2, N. B. P. P. (Kossuth), part of, being the south half of lot 122 in said township, according to a survey and plan of said township, made and returned to the Land Office of the State of Maine by Hiram Rockwood in 1830. Said described land is reputed to be owned by Maria L. Severance and contains eighty acres, more or less(80)</p> | |
| <p>Four hundred forty dollars</p> | 440 |
| <p>Total acreage of T. No. 7, R. 2, N. B. P. P., 30,336.</p> | |
| <p>T. NO. 8, R. 3, N. B. P. P., according to a survey and plan of said township made by Silas Holman, et al, in 1822. Said township is reputed to be owned by Jerome Butterfield, et als, and contains, exclusive of Public Lot, twenty-one thousand four hundred four acres, more or less(21,404)</p> | |
| <p>One hundred twenty-eight thousand four hundred twenty-four dollars....</p> | 128,424 |
| <p>T. NO. 10, R. 3, N. B. P. P. (Forest), part of, being a tract of land lying in the southerly and easterly part of said township, bounded and described as follows: Beginning at a point on the north line of T. No. 9, R. 2, N. B. P. P., about 175 rods east of the north-west corner of said T. No. 9, R. 2; thence running northerly 320 rods, more or less; thence easterly 1,265 rods, more or less; thence northerly 820 rods; thence northwesterly 644 rods; thence northerly 364 rods to the south line of the town of Danforth; thence easterly along the south line of the towns of Danforth and Forest City to the west line of T. No. 11, R. 3, N. B. P. P.; thence by the west line of T. No. 11, R. 3, N. B. P. P., to the southwest corner of T. No. 11, R. 3, N. B. P. P.; thence by the northwesterly line of T. No. 1, R. 3, T. S., to the northeast corner of T. No. 9, R. 2, N. B. P. P.; thence along the north line of T. No. 9, R. 2, N. B. P. P., to the point of beginning. Said described land is reputed to be owned by the Passamaquoddy Land Company and contains, exclusive of Public Lot, eleven thousand six hundred nine acres, more or less(11,609)</p> | |
| <p>Fifty-two thousand two hundred forty-one dollars</p> | 52,241 |
| <p>T. NO. 10, R. 3, N. B. P. P. (Forest), part of, being a tract of land lying northeasterly of the Maine Central Railroad, bounded and described as follows: Beginning at the northeast corner of the town of Brookton; thence south along the east line of Brookton to the Maine Central Railroad; thence southeasterly along the line of the said railroad about six miles to the west line of land said to be owned by the Passamaquoddy Land Company, near Tomah Station, on said railroad; thence north 320 rods, more or less; thence northwesterly 644 rods; thence north 364 rods to the south line of the town of Danforth; thence west along the south line of said town of Danforth to the point of beginning, excepting from said description the E. S. Henderson Farm, so-called, on the Forest City road. Said described land is reputed to be owned by C. H. Eaton and contains, exclusive of the Public Lots, six thousand eight hundred thirty-six acres, more or less(6,836)</p> | |
| <p>Thirty thousand seven hundred sixty-two dollars</p> | 30,762 |

WASHINGTON COUNTY WILD LANDS—Continued.

| Townships. | Valuation. |
|---|------------|
| <p>T. NO. 10, R. 3, N. B. P. P. (Forest), part of, being a tract of land lying southwesterly of the Maine Central Railroad, bounded and described as follows: Beginning on the east line of the town of Brookton 320 rods from the southeast corner of said town; thence easterly 1,440 rods, more or less; thence north 10 rods, more or less, to the line of the Maine Central Railroad; thence northwesterly along the line of said railroad to the east line of the town of Brookton; thence southerly along the east line of said town of Brookton to the point of beginning, excepting from said description the settlers' lots, so-called. Said described land is reputed to be owned by H. H. Putnam and contains, exclusive of Public Lot, five thousand seven hundred eighty-three acres, more or less(5,783)</p> | |
| Twenty-six thousand twenty-four dollars | 26,024 |
| <p>T. NO. 10, R. 3, N. B. P. P. (Forest), part of, being one of the settlers' lots, so-called, in the northwest part of said township, bounded and described as follows: On the northeast by the Maine Central Railroad; on the south by land said to be owned by H. H. Putnam; on the west by the town of Brookton. Said described land is reputed to be owned by Aaron Lovely and contains one hundred fifty acres, more or less</p> | |
| Six hundred seventy-five dollars | 675 |
| <p>T. NO. 10, R. 3, N. B. P. P. (Forest), part of, being one of the settlers' lots, so-called, in the west part of said township, bounded and described as follows: On the north by land said to be owned by H. H. Putnam; on the east by land said to be owned by D. Pelkey; on the south by the Forest City road; on the west by land said to be owned by Asa Kirney and the Public Lot. Said described land is reputed to be owned by J. B. Mercier and contains sixty-two acres, more or less</p> | |
| Two hundred seventy-nine dollars | 279 |
| <p>T. NO. 10, R. 3, N. B. P. P. (Forest), part of, being one of the settlers' lots, so-called, in the west part of said township, bounded and described as follows: On the north and east by land said to be owned by H. H. Putnam; on the south by the Forest City road; on the west by land said to be owned by J. B. Mercier. Said described land is reputed to be owned by D. Pelkey and contains forty-eight acres, more or less</p> | |
| Two hundred sixteen dollars | 216 |
| <p>T. NO. 10, R. 3, N. B. P. P. (Forest), part of, being one of the settlers' lots, so-called, in the west part of said township, bounded and described as follows: On the north by the Public Lot; on the east by land said to be owned by J. B. Mercier; on the south by the Forest City road; on the west by land said to be owned by E. Kirney. Said described land is reputed to be owned by Asa Kirney and contains thirteen acres, more or less</p> | |
| Fifty-nine dollars | 59 |
| <p>T. NO. 10, R. 3, N. B. P. P. (Forest), part of, being one of the settlers' lots, so-called, in the west part of said township, bounded and described as follows: On the north by the Forest City road and the Public Lot; on the east by Jackson Brook Lake and land said to be owned by H. H. Putnam and land said to be owned by A. Kirney; on the south by land said to be owned by L. O. Dudley; on the west by the town of Brookton. Said described land is reputed to be owned by E. Kirney and contains sixty acres, more or less (60)</p> | |
| Two hundred seventy dollars | 270 |

WASHINGTON COUNTY WILD LANDS—Continued.

| Townships. | Valuation. |
|---|------------|
| T. NO. 10, R. 3, N. B. P. P. (Forest), part of, being one of the settlers lots, so-called, in the southwest part of said township, bounded and described as follows: On the north by land said to be owned by E. Kirney; on the east and south by Jackson Brook Lake; on the west by the town of Brookton. Said described land is reputed to be owned by L. O. Dudley and contains one hundred sixty-seven acres, more or less(167) | |
| Seven hundred fifty-two dollars | 752 |
| T. NO. 10, R. 3, N. B. P. P. (Forest), part of, being a tract of land in the southwest corner of said township, bounded and described as follows: Beginning at the northwest corner of T. No. 9, R. 2, N. B. P. P.; thence easterly on the north line of said T. No. 9, R. 2, N. B. P. P., 175 rods; thence north 320 rods; thence west 175 rods to the east line of the town of Brookton; thence south along the east line of the town of Brookton to the point of beginning. Said described land is reputed to be owned by L. O. Dudley, et al, and contains three hundred fifty acres, more or less(850) | |
| One thousand five hundred seventy-five dollars | 1,575 |
| T. NO. 10, R. 3, N. B. P. P. (Forest), part of, being a farm lying on the southeasterly side of the Forest City road, in said township, and southwest of and near the east branch of Tomah stream. Said described land is reputed to be owned by E. S. Henderson and contains fifty acres, more or less(50) | |
| Two hundred twenty-five dollars | 225 |
| Total acreage of T. No. 10, R. 3, N. B. P. P., 25,128. | |
| T. NO. 11, R. 3, N. B. P. P., part of, bounded and described as follows: Beginning at the northwest corner of T. No. 1, R. 3, T. S.; thence north along the east line of T. No. 10, R. 3, N. B. P. P., to the boundary line between the State of Maine and the Province of New Brunswick; thence southeasterly along the said boundary line to the northwest line of the town of Vanceboro; thence southwesterly along the northwest line of said Vanceboro to the north line of T. 1, R. 3, T. S.; thence westerly along said north line of T. No. 1, R. 3, T. S., to the point of beginning, excepting from said description two lots of land in the southeast part of said township said to be owned by the St. Croix Paper Co. containing 100 and 200 acres respectively and a lot containing 50 acres said to be owned by Horace Grass, et al. Said described land, with the exceptions noted, is reputed to be owned by the Baskahegan Company and contains, exclusive of Public Lot, seven thousand six hundred fifty acres, more or less(7,650) | |
| Twenty-nine thousand nine hundred twenty-five dollars | 29,925 |
| T. NO. 11, R. 3, N. B. P. P., part of, being a farm lot in the southeast part of said township, bounded as follows: Northerly by the "Jones Farm," so-called; easterly by land said to be owned by the Baskahegan Company; southerly by the north line of T. No. 1, R. 3, T. S.; westerly by the waters of Lambert Lake. Said described land is reputed to be owned by Horace Grass, et al, and contains fifty acres, more or less | (50) |
| Two hundred twenty five dollars | 225 |
| T. NO. 11, R. 3, N. B. P. P., part of, being a lot of land in the south part of said township, bounded and described as follows: On the south of the north line of T. No. 1, R. 3, T. S.; on the west and north by land said to be owned by H. H. Putnam; on the east by Lambert Lake. Said described land is reputed to be owned by St. Croix Paper Co. and contains two hundred acres, more or less.(200) | |
| Nine hundred dollars | 900 |

WASHINGTON COUNTY WILD LANDS—Continued.

| Townships. | Valuation. |
|---|------------|
| T. NO. 11, R. 3, N. B. P. P., part of, being a lot of land in the southeast part of said township, lying northeast and adjacent to a lot said to be owned by H. H. Putnam, bounded and described as follows: On the north, east, south and west by land said to be owned by H. H. Putnam. Said described land is reputed to be owned by St. Croix Paper Co. and contains one hundred acres, more or less | (100) |
| Four hundred fifty dollars | 450 |
| Total acreage of T. No. 11, R. 3, N. B. P. P., 3,000. | |
| T. NO. 8, R. 4, N. B. P. P., according to a survey and plan of said township made and returned to the Land Office of the State of Maine by Silas Holman, et al, in 1822. Said township is reputed to be owned by the estate of George and heirs of I. Stetson, et als, and contains, exclusive of Public Lot, fourteen thousand six hundred sixty-seven acres, more or less | (14,667) |
| Sixty-six thousand two dollars | 66,002 |
| INDIAN TOWNSHIP, part of, being a strip of land in the east part of said township one mile in width, bounded and described as follows: On the north by the south line of the town of Waite; on the east by the west line of T. No. 1, R. 1, Titcomb's Survey; on the south by the St. Croix River; on the west by the east line of sections 30, 23, 18, 11 and 5, in said township, according to a survey and plan of said township made by John Gardner in 1854, and recorded in the Washington County Registry of Deeds. Said described land is reputed to be owned by the Passamaquoddy Land Company and contains three thousand two hundred acres, more or less | (3,200) |
| Seventeen thousand six hundred dollars | 17,600 |
| INDIAN TOWNSHIP, part of, being all the timber and the fowage rights on a strip of land bordering on the easterly side of the west branch of the St. Croix River, conveyed by a deed signed by William T. Haines, Governor of the State of Maine, said conveyance being made in accordance with an order passed by the Governor and his Council, dated April 24, 1913, under the provisions of Section 42, Chapter 13, Revised Statutes, recorded in the Land Office of the State of Maine, Book 27, Page 182, the exact location being delineated on a plan recorded in Washington County Registry of Deeds, plan book 3, page 60, to which deed, plan and their record reference is made for a more complete description of said strip. Said timber and rights of fowage are reputed to be owned by the St. Croix Paper Company and contains one thousand seven hundred and sixty-eight acres, more or less | (1,768) |
| Nine thousand seven hundred twenty-four dollars | 9,724 |
| INDIAN TOWNSHIP, part of, being lot 2 of the settlers' lots in said township, according to a survey and plan of said lots made and returned to the Land Office of the State of Maine by W. D. Dana in 1836. Said described land is reputed to be owned by W. M. Allen, et als, and contains one hundred sixty acres, more or less | (160) |
| Eight hundred eighty dollars | 880 |
| INDIAN TOWNSHIP, part of, being lots 31 and 33 of the settlers' lots in said township, according to a survey and plan of said lots made and returned to the Land Office of the State of Maine by W. D. Dana in 1836. Said described land is reputed to be owned by S. L. Peabody and contains three hundred fifty-two acres, more or less | (352) |
| One thousand nine hundred thirty-six dollars | 1,936 |

WASHINGTON COUNTY WILD LANDS—Concluded.

| Townships. | Valuation. |
|---|-------------|
| INDIAN TOWNSHIP, part of, being lot 37 of the settlers' lots in said township, according to a survey and plan of said lots made and returned to the Land Office of the State of Maine by W. D. Dana in 1836. Said described land is reputed to be owned by James Farrar and contains one hundred eighty-three acres, more or less(183) | |
| One thousand seven dollars | 1,007 |
| INDIAN TOWNSHIP, part of, being lots 51 and 53 of the settlers' lots in said township, according to a survey and plan of said lots made and returned to the Land Office of the State of Maine by W. D. Dana in 1836. Said described land is reputed to be owned by Willis R. Dresser and contains three hundred thirty acres, more or less(330) | |
| One thousand eight hundred fifteen dollars | 1,815 |
| INDIAN TOWNSHIP, part of, being a lot of land situated on the east side of Lewey's Lake, known as the McKechnie mill lot. Said described land is reputed to be owned by L. McKechnie and Son and contains two acres, more or less(2) | |
| Two hundred fifty dollars | 250 |
| INDIAN TOWNSHIP, part of, being a lot of land on the north and east side of Lewey's Lake, known as the Dresser Lot. Said described land is reputed to be owned by the heirs of David Dresser and contains nine acres, more or less(9) | |
| Fifty dollars | 50 |
| Total acreage of Strip and settlers' lots in Indian Township, 6,004. | |
| Total acreage of Washington County, 664,601. | |
| Three million one hundred sixty-seven thousand four hundred thirty-one dollars | \$3,167,431 |

WASHINGTON COUNTY PUBLIC LANDS.

| Townships. | No. acres. | Value of Timber and Grass. | |
|--|------------|--|--------------|
| No. 18, East Division | 680 | One thousand three hundred sixty dollars | \$1,360 |
| No. 19, East Division | 960 | Three thousand eight hundred forty dollars | 3,840 |
| No. 26, East Division | 960 | Three thousand three hundred sixty dollars | 3,860 |
| No. 27, East Division | 960 | Three thousand eight hundred forty dollars | 3,840 |
| No. 18, Middle Division | 960 | Two thousand four hundred dollars | 2,400 |
| No. 19, Middle Division | 960 | Two thousand four hundred dollars | 2,400 |
| No. 24, Middle Division | 960 | Two thousand four hundred dollars | 2,400 |
| No. 25, Middle Division | 960 | One thousand nine hundred twenty dollars | 1,920 |
| No. 29, Middle Division | 960 | Three thousand three hundred sixty dollars | 3,860 |
| No. 30, Middle Division | 960 | Three thousand eight hundred forty dollars | 3,840 |
| No. 31, Middle Division | 960 | Three thousand three hundred sixty dollars | 3,860 |
| No. 36, Middle Division | 960 | Seven thousand two hundred dollars | 7,200 |
| No. 37, Middle Division | 960 | Three thousand eight hundred forty dollars | 3,840 |
| No. 42, Middle Division | 960 | Seven thousand six hundred eighty dollars | 7,680 |
| No. 43, Middle Division | 960 | Four thousand eight hundred dollars | 4,800 |
| No. 5, North Division | 960 | Three thousand eight hundred forty dollars | 3,840 |
| No. 1, R. 1, Titcomb's Survey | 960 | Two thousand eight hundred eighty dollars | 2,880 |
| No. 1, R. 2, Titcomb's Survey | 1,000 | Three thousand dollars | 3,000 |
| No. 6, R. 1, N. B. P. P. | 980 | Four thousand four hundred ten dollars | 4,410 |
| No. 8, R. 3, N. B. P. P. | 960 | Four thousand eight hundred dollars | 4,800 |
| No. 10, R. 3, N. B. P. P. | 960 | Three thousand three hundred sixty dollars | 3,360 |
| No. 11, R. 3, N. B. P. P. | 321 | One thousand one hundred twenty-four dollars | 1,124 |
| Total | 20,261 | Seventy-nine thousand fourteen dollars | \$79,014 |
| Total of timber and grass on public lots | | | \$79,014 |
| Total of wild lands | | | 3,167,431 |
| Total of estates | | | 18,862,052 |
| | | | \$22,108,497 |

YORK COUNTY.

| Towns | Polls | Estates | |
|---------------------------|-------|--|------------|
| Acton | 124 | Three hundred one thousand six hundred fifty-seven dollars | \$301,657 |
| Alfred | 206 | Six hundred three thousand one hundred eighteen dollars | 608,118 |
| Berwick | 520 | One million two hundred forty thousand three hundred seventeen dollars | 1,240,317 |
| Biddeford | 4,717 | Eleven million two hundred twenty-seven thousand three hundred seventeen dollars | 11,227,317 |
| Buxton | 456 | One million four hundred five thousand eight hundred fifty-nine dollars | 1,405,859 |
| Cornish | 259 | Four hundred eighty-three thousand two hundred nine dollars | 483,209 |
| Dayton | 111 | Three hundred forty-five thousand one hundred seventy dollars | 345,170 |
| Eliot | 392 | One million seven hundred four thousand six hundred forty dollars | 1,704,640 |
| Hollis | 299 | One million one hundred five thousand thirty-nine dollars | 1,105,089 |
| Kennebunk | 762 | Two million seven hundred fifty-one thousand nine hundred thirty-one dollars | 2,751,981 |
| Kennebunkport | 389 | One million eight hundred nineteen thousand five hundred thirty-seven dollars | 1,819,537 |
| Kittery | 1,086 | One million seven hundred forty-four thousand eight hundred ninety-six dollars | 1,744,896 |
| Lebanon | 310 | Nine hundred fifty-one thousand eight hundred sixty-six dollars | 951,866 |
| Limerick | 216 | Six hundred fourteen thousand eight hundred ninety-seven dollars | 614,897 |
| Limington | 234 | Four hundred ninety-five thousand three hundred thirty-three | 495,333 |
| Lyman | 137 | Four hundred sixty-six thousand three hundred twelve dollars | 466,312 |
| Newfield | 143 | Two hundred seventy-four thousand six hundred fifty-six dollars | 274,656 |
| North Berwick | | Nine hundred fifty thousand six hundred forty dollars | 950,640 |
| North Kennebunkport | 163 | Three hundred sixty-seven thousand two hundred dollars | 367,200 |
| Old Orchard | 314 | Two million six hundred four thousand two hundred forty-nine dollars | 2,604,249 |
| Parsonsfield | 263 | Five hundred seventy-six thousand seven hundred sixty-eight dollars | 576,768 |
| Saco | 1,984 | Seven million eight hundred sixty-five thousand nine hundred sixty-eight dollars | 7,865,968 |
| Sanford | 2,893 | Seven million six hundred sixteen thousand six hundred seventy dollars | 7,616,670 |
| Shapleigh | 155 | Four hundred five thousand six hundred two dollars | 405,602 |

YORK COUNTY—Concluded.

| Towns | Polls | Estates | |
|---------------------|--------|---|--------------|
| South Berwick | 872 | One million five hundred eight thousand nine hundred eighty-five dollars | 1,508,985 |
| Waterboro | 260 | Six hundred eighty-five thousand seven hundred thirty-five dollars | 685,735 |
| Wells | 473 | Two million one hundred ninety-seven thousand eight hundred seven dollars | 2,197,807 |
| York | 749 | Three million nine hundred sixty-nine thousand seven hundred sixty-four dollars | 3,969,764 |
| Total | 18,973 | Fifty-six million two hundred eighty-five thousand one hundred forty-two dollars.... | \$56,285,142 |

SUMMARY

| COUNTIES. | No. of polls taxed | Real estate | Personal estate | Total estate | Wild lands | Timber and grass on public lands | Total amounts |
|-------------------|-----------------------|----------------|--------------------|-----------------|---------------|--|------------------|
| Androscoggin..... | 17,937 | \$42,447,536 | \$11,677,035 | \$54,124,571 | | | \$54,124,571 |
| Aroostook..... | 18,849 | 30,147,883 | 10,105,538 | 40,253,421 | \$18,800,603 | \$638,673 | 59,692,697 |
| Cumberland..... | 34,775 | 93,338,336 | 40,982,165 | 134,320,501 | | | 134,320,501 |
| Franklin..... | 5,540 | 9,209,744 | 3,239,314 | 12,449,058 | 4,477,587 | 117,068 | 17,043,713 |
| Hancock..... | 8,650 | 19,360,980 | 3,825,874 | 23,186,854 | 1,670,907 | 43,430 | 24,901,191 |
| Kennebec..... | 17,459 | 34,646,949 | 12,172,683 | 46,819,632 | | | 46,819,632 |
| Knox..... | 7,839 | 13,720,977 | 4,207,230 | 17,928,207 | 22,780 | | 17,950,987 |
| Lincoln..... | 4,604 | 8,043,785 | 2,552,871 | 10,596,656 | 27,960 | | 10,624,616 |
| Oxford..... | 11,037 | 16,932,638 | 6,742,559 | 23,675,197 | 5,049,350 | 112,029 | 28,836,576 |
| Penobscot..... | 25,178 | 46,651,793 | 19,179,117 | 65,830,910 | 4,872,358 | 127,738 | 70,831,006 |
| Piscataquis..... | 5,528 | 7,851,107 | 3,062,289 | 10,913,396 | 15,277,522 | 507,466 | 26,698,384 |
| Sagadahoc..... | 6,742 | 13,648,724 | 4,054,602 | 17,703,326 | 24,270 | | 17,727,596 |
| Somerset..... | 10,336 | 17,787,853 | 6,957,900 | 24,745,753 | 11,412,339 | 354,893 | 36,512,985 |
| Waldo..... | 5,885 | 9,525,334 | 3,400,005 | 12,925,339 | | | 12,925,339 |
| Washington..... | 10,516 | 12,653,432 | 6,208,620 | 18,862,052 | 3,167,431 | 79,014 | 22,108,497 |
| York..... | 18,973 | 42,004,217 | 14,280,925 | 56,285,142 | | | 56,285,142 |
| | 209,848 | \$417,971,288 | \$152,648,727 | \$570,620,015 | \$64,803,107 | \$1,980,311 | \$637,403,433 |

STATE ASSESSORS' REPORT.

295

The following table gives the number of polls taxed and the valuation of the State of Maine as affixed by Valuation Commissions and State Assessors since its organization in 1826.

| Year | Polls | Valuation |
|------------|---------|--------------|
| 1820 | 59,606 | \$20,962,778 |
| 1830 | 66,986 | 28,807,687 |
| 1840 | 86,544 | 69,246,288 |
| 1850 | 105,602 | 100,157,578 |
| 1860 | 128,899 | 164,714,168 |
| 1870 | 143,561 | 224,812,900 |
| 1880 | 160,569 | 235,978,716 |
| 1890 | 172,799 | 309,096,041 |
| 1892 | 167,378 | 314,330,181 |
| 1894 | 176,685 | 324,478,321 |
| 1896 | 180,176 | 328,500,994 |
| 1898 | 178,131 | 329,516,244 |
| 1900 | 180,190 | 336,699,649 |
| 1902 | 184,681 | 352,228,897 |
| 1904 | 188,915 | 366,514,014 |
| 1906 | 190,456 | 394,732,990 |
| 1908 | 189,415 | 428,212,465 |
| 1910 | 196,117 | 451,780,119 |
| 1912 | 197,617 | 478,192,044 |
| 1914 | 202,260 | 498,487,849 |
| 1916 | 206,847 | 521,402,933 |
| 1918 | 202,125 | 577,442,529 |
| 1920 | 209,848 | 637,403,433 |

STATE ASSESSORS' REPORT.

The following table gives the rate of taxation for State taxes in the State of Maine each year since its organization in 1820.

| | | | | | |
|------|-------|---------|------|-------|--------|
| 1821 | | .0019 | 1871 | | .005 |
| 1822 | | .0015 | 1872 | | .00575 |
| 1823 | | .0015 | 1873 | | .005 |
| 1824 | | .0017 | 1874 | | .005 |
| 1825 | | .0017 | 1875 | | .004 |
| 1826 | | .0019 | 1876 | | .00375 |
| 1827 | | .0019 | 1877 | | .003 |
| 1828 | | .0019 | 1878 | | .004 |
| 1829 | | .0019 | 1879 | | .004 |
| 1830 | | .0019 | 1880 | | .005 |
| 1831 | | .00175 | 1881 | | .0045 |
| 1832 | | .00175 | 1882 | | .0045 |
| 1833 | | .00175 | 1883 | | .004 |
| 1834 | | .00175 | 1884 | | .004 |
| 1835 | | .00175 | 1885 | | .00375 |
| 1836 | | None | 1886 | | .00375 |
| 1837 | | None | 1887 | | .00275 |
| 1838 | | None | 1888 | | .00275 |
| 1839 | | None | 1889 | | .00275 |
| 1840 | | .0029 | 1890 | | .00225 |
| 1841 | | .0029 | 1891 | | .00275 |
| 1842 | | .0029 | 1892 | | .00275 |
| 1843 | | .0029 | 1893 | | .00275 |
| 1844 | | .00218 | 1894 | | .0025 |
| 1845 | | .003 | 1895 | | .0025 |
| 1846 | | .0015 | 1896 | | .00225 |
| 1847 | | .003 | 1897 | | .00275 |
| 1848 | | .003 | 1898 | | .00275 |
| 1849 | | .003 | 1899 | | .00275 |
| 1850 | | .002 | 1900 | | .00275 |
| 1851 | | .002 | 1901 | | .00275 |
| 1852 | | .002 | 1902 | | .00275 |
| 1853 | | .002 | 1903 | | .00275 |
| 1854 | | .002 | 1904 | | .00275 |
| 1855 | | .002 | 1905 | | .0025 |
| 1856 | | .002 | 1906 | | .0025 |
| 1857 | | .002 | 1907 | | .003 |
| 1858 | | .002 | 1908 | | .003 |
| 1859 | | .002 | 1909 | | .003 |
| 1860 | | .00125 | 1910 | | .005 |
| 1861 | | .001563 | 1911 | | .006 |
| 1862 | | .0025 | 1912 | | .004 |
| 1863 | | .003 | 1913 | | .005 |
| 1864 | | .003 | 1914 | | .0045 |
| 1865 | | .015 | 1915 | | .005 |
| 1866 | | .0075 | 1916 | | .005 |
| 1867 | | .006 | 1917 | | .006 |
| 1868 | | .005 | 1918 | | .006 |
| 1869 | | .007 | 1919 | | .0075 |
| 1870 | | .006 | 1920 | | .00725 |

The following table gives the affixed values and total number of acres of wild land in the several townships in each county in the State, also the affixed values of the timber and grass, with the number of acres in the public lots as made up by the Board of State Assessors, December 1, 1920.

| Counties | Value of wild lands | Value of timber and grass on public lands | Number of acres in townships of wild lands | Number of acres in public lots |
|-------------------|------------------------|--|---|--------------------------------------|
| Aroostook | \$18,800,603 | \$638,673 | 2,590,328 | 99,701 |
| Franklin | 4,477,587 | 117,068 | 554,071 | 16,875 |
| Hancock | 1,670,907 | 43,480 | 362,302 | 11,420 |
| Knox | 22,780 | | 918 | |
| Lincoln | 27,960 | | 1,573 | |
| Oxford | 5,049,350 | 112,029 | 383,463 | 10,206 |
| Penobscot | 4,872,358 | 127,738 | 870,774 | 27,471 |
| Piscataquis | 15,277,522 | 507,466 | 2,014,189 | 83,208 |
| Sagadahoc | 24,270 | | 1,375 | |
| Somerset | 11,412,339 | 354,893 | 1,660,335 | 61,700 |
| Washington | 3,167,431 | 79,014 | 664,601 | 20,261 |
| | \$64,803,107 | \$1,980,311 | 9,104,434 | 330,337 |

STATE ASSESSORS' REPORT.

The following table gives the average rate of taxation in the cities, towns and plantations in each county, with the average rate in the State, also the rate of taxation in each of the cities with the average rate for the year 1929.

| | | | |
|-----------------------------|--------|----------------------|--------|
| Androscoggin | .08089 | Auburn | .08 |
| Aroostook | .04534 | Augusta | .089 |
| Cumberland | .08045 | Bangor | .0358 |
| Franklin | .0833 | Bath | .032 |
| Hancock | .08821 | Belfast | .053 |
| Kennebec | .08483 | Biddeford | .032 |
| Knox | .08521 | Brewer | .03 |
| Lincoln | .03272 | Calais | .042 |
| Oxford | .08767 | Eastport | .04 |
| Penobscot | .03708 | Ellsworth | .034 |
| Piscataquis | .03865 | Gardiner | .035 |
| Sagadahoc | .03193 | Hallowell | .035 |
| Somerset | .03854 | Lewiston | .03 |
| Waldo | .04193 | Old Town | .045 |
| Washington | .04157 | Portland | .0304 |
| York | .03163 | Rockland | .035 |
| Average for the State | .03463 | Saco | .032 |
| | | South Portland | .0318 |
| | | Waterville | .03 |
| | | Westbrook | .032 |
| | | Average rate | .03255 |