

MAINE STATE LEGISLATURE

The following document is provided by the
LAW AND LEGISLATIVE DIGITAL LIBRARY
at the Maine State Law and Legislative Reference Library
<http://legislature.maine.gov/lawlib>



Reproduced from scanned originals with text recognition applied
(searchable text may contain some errors and/or omissions)

Stevens & Sayward
DOCUMENTS

PRINTED BY ORDER OF


THE LEGISLATURE

OF THE

STATE OF MAINE.

1863.

AUGUSTA:
STEVENS & SAYWARD, PRINTERS TO THE STATE.
1863.



DEVON BULL HURON. (604) Howard's Herd Book.

Bred by Edward G. Faile, West Farms, N. Y. The property of Arthur Gilman of Glynlyn Farm, Lee, Berkshire Co., Mass. Huron gained the first prize as two year old at the Show of the New York State Agricultural Society at Albany, in 1859, and has since taken first prizes at other shows.

SEVENTH ANNUAL REPORT

OF THE

SECRETARY

OF THE

MAINE BOARD OF AGRICULTURE.

1862.



AUGUSTA:

STEVENS & SAYWARD, PRINTERS TO THE STATE.

1862.



BOARD OF AGRICULTURE....1862.

SAMUEL F. PERLEY, President.
 SAMUEL WASSON, Vice President.
 S. L. GOODALE, Secretary.

NAME.	COUNTY.	P. O. ADDRESS.
(Term expires January, 1863.)		
John Currier,	Lincoln,	Waldoboro'.
David Cargill,	Kennebec,	East Winthrop.
Robert Martin,	Androscoggin,	West Danville.
Calvin Chamberlain,	Maine State Society,	Foxcroft.
David Norton,	Waldo,	Centre Montville.
(Term expires January, 1864.)		
S. F. Perley,	Cumberland,	Naples.
George A. Rogers,	Sagadahoc,	Topsham.
Ellis Fish,	Somerset,	Hartland.
Farnum Jewett,	Oxford,	North Waterford.
S. L. Goodale,	York,	Saco.
(Term expires January, 1865.)		
J. C. Weston,	Penobscot,	Bangor.
Samuel Wasson,	Hancock,	Ellsworth.
Seward Dill,	Franklin,	Phillips.
J. W. Haines,	Aroostook,	Maple Grove.
Lyman Lee,	Piscataquis,	Foxcroft.
W. R. Waterman,	Washington,	Robbinston.



REPORT.

To the Senate and House of Representatives :

THE Board of Agriculture convened at the State House, in Augusta, January 15th, 1862, and was called to order by the Secretary.

Messrs. Cargill, Martin and Rogers were appointed a Committee on Credentials, who reported a quorum present. Permanent organization was then effected by the unanimous election of

SAMUEL F. PERLEY, *President.*

SAMUEL WASSON, *Vice President.*

S. L. GOODALE, *Secretary.*

The Rules of Order of last year were adopted for the present session.

Messrs. Wasson, Martin and Haines were appointed a Business Committee to report subjects for consideration of the Board.

Pending the report of this committee and the assignment of topics for this session, several papers were presented which had been prepared since the last session of the Board, on subjects then assigned for investigation and report.

Mr. Perley offered the following report on

FARM ACCOUNTS.

It is understood that the subject, as assigned, "*Farm Accounts*" does not refer in the least to the common *business accounts* which every prudent man keeps with all those about him with whom he has business connections; but that a special account is intended—an account to be kept between the farmer and his own farm, or between the farmer and any particular branch of farming to which he may direct his efforts. With this understanding of the subject, let us first consider

Why are Farm Accounts almost wholly neglected? The farmer is emphatically a man of deeds. With the early dawn his daily toils begin, and the last gleam of evening twilight witnesses its close. Through summer's heat and winter's cold, through storm and calm, in season and out of season, steadily he pursues his never ending labors. He gives more hours to active work than is given in almost any other occupation. The result of this continuous and often severe physical exertion is the plodding gait, the bowed form, and premature old age, so often seen in the farmer. But this is not the worst result ;

with the weary body comes the inactive, sluggish mind; for the mind is very much influenced by the body which it inhabits. And when the farmer is called upon to make a mental effort, he shrinks from it. Physical labor is easier to him than mental. The hand, too, which daily guides the plow, or wields the shovel, scythe, and hoe, becomes stiffened, and often tremulous, and the manual exercise of writing becomes difficult.

The first reason then, why farmers do not keep a written account of their operations is, that they are constantly weary, both mind and body, with hard work, and the exercise of writing, under such circumstances, is an unwelcome task. A second reason is this, they do not fully appreciate the advantages to be derived from keeping a daily journal of all their labors. This may be treated more properly under the following head:

Why should every farmer keep a "Farm Account?" First, it should be done, because, without a general debit and credit account with his farm, he cannot know with any degree of certainty whether he is gaining or losing by his operations; whether he is adding to his estate, or becoming poor. This every prudent man, and honest citizen should know; else little by little, he may be coming to poverty, his family to want, and his creditors to a dishonestly bad debt.

Again, it should be done, because, if the farmer is, on the whole, making a gain, it is a satisfaction to know it; and this adds, specially to his own, and generally to the sum total of human happiness. A knowledge of this fact too, encourages him in the prosecution of his business. For with greater zeal, and more ardent energy any man will pursue an avocation which can be proved a lucrative one.

Not only a general profit and loss account with the whole farm, but a particular account should be kept with each crop, each field, and each animal. And for the reason, that without such particular account, the farmer cannot know what are paying crops, and what are produced only at a loss; he cannot tell what fields yield a profit, and what are cultivated only at an outset; what animals are a source of gain, and what a source of loss. Now it is the height of folly for any farmer to persist in growing any crop which leaves him deeper in debt at each successive trial; yet many farmers do this, simply because they do not know what the cost of the crop is. A carefully kept account would at once correct this error. Many an acre of land yields its owner little or no profit, year after year; or it may become worse than profitless, a bill of expense; yet the fact is not discerned, only because the debit and credit are not drawn out in opposing columns. Many an animal is raised, well fed, well housed, well cared for in every particular, and kept upon the farm to old age, which at no time in its existence is worth its cost. A correct account of debit and credit with the various departments of almost any farm would reveal many a leak in the farmer's pocket, little dreamed of now. Not one farmer in an hundred can tell—except in the Yankee way of guessing—what is the cost of raising a bushel of any of the various kinds of grain, or roots; what the cost of a ton of hay; the cost of producing a pound of beef, butter, cheese, mutton or wool, and of course does not know where to direct his efforts in order to secure the greatest profit. To use a slang phrase, "he goes it blind," and at the year's end wonders why, with his weary hours of hard work, he finds so few coppers in his pocket; when the truth is, the missing coppers are not the result of inefficient effort, but of effort unwisely directed.

One farmer, favorably located, can grow corn at a cost of forty, fifty, or sixty cents per bushel; while his neighbor, occupying a soil of different character, cannot produce the same crop at a less cost than one dollar per bushel. The former can make money at raising corn, while the latter becomes poorer by at least ten cents each bushel raised. Neither of them know from actual calculation what their corn costs them; the first guesses it is a profitable crop, and guesses rightly; the latter guesses he can raise corn as well as his neigh-

bor, and his guess leads him to a certain loss at each successive trial. In the matter of hay, profit and loss is just reversed in the cases supposed; the latter can produce hay at six dollars per ton, while the same crop costs the former, fourteen dollars. Yet neither of them know this wide difference, and each one jogs on in the same old ruts, losing by one crop what he gains upon the other; grumbling, all the while, to himself and to those about him that "farming is a hard business." Now were these two farmers to calculate the cost by keeping an account with their crops, each one would soon learn where his true profit lies. So in many other branches of farm industry; what may be done with profit by one, is, by force of his surroundings, attended by loss to another; and the point can be correctly and definitely ascertained only by some system of accounts; and each farmer must settle the matter for himself alone.

Of what a Farm Account should consist, has been pretty clearly indicated in what has already been written, but it will bear a recapitulation.

First, there should be a general account with the whole farm. Each item paid out should be charged to debit, and each item received should be placed to credit.

Second, there should be a separate, special account kept with each field, each crop, and each animal. There should also be a tool account, a fence account, a manure account, a compost account, an account of repairs upon buildings, and as many other accounts as there are points upon which knowledge is needed, for it is the only sure way of ascertaining the profit and loss in any and every department.

How a Farm Account should be kept. Premiums have been offered by several of the agricultural societies in the State for the best formula of book keeping, adapted to the farmer's use. These premiums have called out many efforts to supply the want; and some of the systems presented have much real merit in them. But an objection which lies against nearly all of them is this: they are too complicated to be generally adopted; a term or two would be required under a tutor to render one, not an adept at book keeping, familiar with them. It is not proposed, in this paper, to present any specific system or manner, in which such accounts should be kept, but only to suggest and insist that each farmer should adopt such a system as he himself can understand, and which will give him the desired results. One who has sufficient leisure, and the requisite knowledge, can adopt all the formulæ and machinery of "double entry book keeping," undoubtedly, for an extensive business, the best system. Another, having less time to devote to it, can make a simple journal of all the daily transactions upon the farm, and from this journal, at the close of the year, draw out all the items of expense or credit which pertain to any particular subject, thus ascertaining the profit or loss in every department.

Another, who may have still less time, or ability to write, may with a piece of chalk upon the barn door, or some place else, mark down from week to week, the running expense of one crop at least. This last, it is true, is a small beginning, but if carefully kept it will give a result just as valuable, so far as it goes, as one kept in a more scientific manner. No farmer can rightfully plead in excuse for his neglect in this particular, that he has no time to devote to such a purpose; just as well, or rather, foolishly, might the merchant say he has no time to write his charges, post his books and balance his accounts; it is a necessary part of the farmer's occupation, and cannot be dispensed with. In any other pursuit than farming, bankruptcy would overtake the party thus negligent in less than a twelve-month, and the same would be the farmer's fate were it not that our good mother, the earth, yields her increase so bountifully that even the most thoughtless and improvident can glean up a subsistence, after having committed unwarrantable negligence and waste.

It is believed by the writer that in no one thing are the farmers of Maine,

more culpably deficient than in this one particular, of keeping "Farm Accounts;" and as an expression of this Board to the farmers of our State, the following resolution is presented:

Resolved, That no person is entitled to the appellation of "a systematic and good farmer," who fails to keep such accounts as will enable him to know, with a good degree of certainty, the cost of his productions, and secure to himself the greatest profits from his labors.

An animated discussion followed the reading of the report and resolve, some objections being offered to the adoption of the latter, and its object having been accomplished by thus directing attention to the subject, it was withdrawn and the report placed at the disposal of the secretary.

In pursuance of a resolve passed at the last session, Mr. Perley submitted to the Board the result of some experiments made by him during the past year:

First experiment in making veal. Cow Peggy, 11 years old, weighing 900 lbs. after calving, dropped a bull calf Feb. 7th. Calf was killed March 19th, at 40 days old. The cow, in seven days following the killing of the calf, gave 171 lbs. of milk, (equal to 78 wine qts.) which yielded 6 lbs. of butter, 28 1-2 lbs., or 13 qts. milk to the lb. butter. Good table butter at that time was worth 20 cents per lb.; deduct 4 cents for milking and making same, leaves 16 cents net. From the above, milk is worth, for butter purposes, 1 1-4 cents, and skimmed milk for pork making is estimated at 1-4th cent, making milk worth 1 1-2 cents per quart.

Calf at 40 days old. Dr.

Worth when dropped, (estimated)	\$0 50
Milk for 3 days, 18 qts., worth for swill 1-2 ct.,	09
Milk for 37 days, 370 qts., worth 1 1-2 cts.,	4 50
Labor tending calf, dressing, and marketing,	1 00
	\$6 09
<i>Credit.</i>	
By 100 lbs. veal, 5 1-2 cts.,	\$5 50
By 11 lbs. skin, 12 1-2 cts.,	1 37
	\$6 87
Balance of proceeds above cost,	78

It should be borne in mind that the quantity of milk consumed by the calf in the above experiment is estimated from the yield of the cow after the calf was killed; that he did not take all the milk the cow gave, consequently not an average of its quality, the first drawn being poorest; that early veal is worth more per pound than late killed; that this was better than an average of veal calves (in this vicinity;) and that the worth of skimmed milk is a matter of estimation, and we shall not place undue reliance upon such an experiment.

Second experiment in making veal. Cow Kate, 2 years old, weighing 605 lbs. after calving; dropped a bull calf April 25th. The calf was killed June 4th, at forty days old. During the time of nursing the calf, the feed of the cow was changed from hay and meal, to graes. In nine days following the killing of the calf, the cow gave 135 lbs. milk, equal to 62 wine qts., from which milk was made, 6 1-2 lbs. butter; 9 1-2 qts. or 21 lbs. milk to the pound of butter. This milk, though of better quality than that used in the first experiment, is worth only a cent and a half per quart, the price of butter having fallen to summer rates.

SECRETARY'S REPORT.

Calf at 40 days old. Dr.

Worth when dropped,	\$0 50
Milk for 3 days, 18 qts., at 1-2 ct.,	09
Milk for 37 days, 222 qts., at 1 1-2 cts.,	3 33
Labor, tending, dressing and marketing,	1 00

\$4 92

Credit.

By 82 lbs. veal, 4 cts.,	\$3 28
By 10 lbs. hide, 12 1-2 cts.,	1 25

\$4 53

Balance of cost above proceeds, 39

Two experiments showing the advantage and disadvantage of good and poor preparation of the soil, in growing turnips.

The ground in each experiment is, naturally, of like character, a good gravelly loam. The experiments were tried in one case upon sixty-seven square rods, and in the other upon forty square rods of ground; but in order to set them more clearly in opposition, the cast is made for one acre of each.

The first experiment was made upon ground which had been in roots for three years preceding, and had been moderately dressed each of those years. It had been worked ten inches deep, and was well pulverized for the present crop. On May 21st it was twice plowed, and sown with sugar beets. The seed failing to germinate, on the 13th of June it was twice cultivated, and sown with carrots. The carrots failing to come, it was again seeded with the strap leaf turnip on the 11th of July.

The account stands thus :

		Crop, Dr.
May 21.	To plowing and cultivating,	\$4 77
" 21.	555 lbs. Coe's sup. phos. 2 1-2 cts., one-half to this crop,	6 83
" 21.	733 lbs. Peruvian guano, 3 1 2 cts., one-half to this crop,	12 82
" 21.	labor applying dressing, one-half to this crop,	42
" 21.	labor and seed, (sugar beet)	2 98
June 13.	labor cultivating,	1 79
" 13.	seed and labor sowing carrots,	2 98
July 14.	seed and labor sowing strap leaf turnips,	1 91
" 24.	250 lbs. Coe's sup. phos., 2 1-2 cts., one-half to this crop,	3 12
Aug. 24.	labor thinning and weeding,	8 48
Oct. 24.	labor harvesting,	11 61
" 24.	manure from former dressings, 1-4th,	9 55
" 24.	interest and tax on value of land,	9 55
		<u>\$76 81</u>

The produce was 830 bushels per acre; cost per bushel, 9 3-10ths cent.

The second piece was newly inverted green sward, from an old worn out grass field. It was well turned, and the surface thoroughly cultivated and made fine.

The account stands thus :

		Crop, Dr.
June 6.	To plowing and cultivating,	\$13 68
" 6.	630 lbs. guano, 3 1-2 cts., one-half to this crop,	11 06
" 6.	630 lbs. Coe's sup. phos., 2 1-2 cts., one-half to this crop,	7 90
" 6.	labor applying same, one-half to this crop,	73
" 10.	seed and labor sowing ruta бага,	3 16
July 11.	seed and labor sowing strap leaf turnips,	2 79
" 24.	630 lbs. Coe's sup. phos., 2 1-2 cts., one-half to this crop,	7 90
" 24.	labor applying same, one-half to this crop,	1 05
Aug. 24.	labor thinning and weeding,	12 84
Oct. 25.	labor harvesting,	17 85
" 25.	interest and tax on land,	5 00
		<u>\$83 96</u>

Total cost per acre, \$83 96

Yield per acre, 498 bushels; cost per bushel, 17 cts.

In the first experiment, the cost of turnips per bushel, 9 3 10th cts. In the second experiment, the cost of turnips per bushel, 17 cts.

Experiment testing the comparative value of Peruvian Guano and Coe's Super Phosphate of Lime in the production of Strap Leaved Turnips.

The ground upon which this experiment was tried, is a gravelly loam, about eighteen inches deep; lying nearly level, underlaid by a compact hard pan, and having no artificial drainage, it is rather heavy though not very wet. It has been in beets, carrots and turnips three years. The whole piece was treated precisely the same, except in the application of fertilizers. The experiment was tried upon 67 square rods of ground, but for the purpose of making the result more readily appreciated, the cast is for one acre of each kind of fertilizer.

One acre dressed with 555 lbs. Coe's super phosphate, at 2 1-2 cts. per lb., or total cost of \$13.87, producing 835 bush. turnips, at a cost for this fertilizer of 1 4-7ths per bushel of turnips.

One acre dressed with 733 lbs. guano, at 3 1-2 cts. per lb., or total cost of \$25.65, produced 826 bushel of turnips; at a cost, for this fertilizer, of 3 1-10th cts. per bushel of turnips.

The guano produced a luxuriant growth of top, and a good crop of bulbs of large size. The phosphate gave less top with a greater yield of very fair roots.

Mr. Chamberlain submitted the following report of experiments in the use of Fertilizers:

May 30th, 1861. Planted western flat corn, one and a half bushels on a half acre, in drills five to a rod. Manured lightly with stable manure, evenly spread and harrowed. Put Coe's super phosphate in the drills at the rate of 200 lbs. per acre.

Marked four rows 22 yards long, two of them having the super phosphate, one having in it a half bushel of granite, burned and broken, the remaining row with no dressing in the furrow. Shown thus, with the result:

Row with phosphate, 250 lbs.; row with granite, 214 lbs.; row with no manure, 185 lbs.; row with phosphate, 261 lbs.

Taking the average of the product of the two rows having the phosphate, and the excess over the row with no manure, shows a result of seven tons in green fodder per acre for the use of two cwt. of phosphate.

But little reliance should be placed upon the result of one experiment with granite as a fertilizer. In this case, the amount of fodder in a row 22 yards long, chanced to be 29 lbs. more than that of a row on one side without manure, and 36 lbs. less than a row on the other side having super phosphate.

With the best phase of the case, the benefit to the crop from the application of 100 bushels of pulverized granite per acre, is the product of 5800 lbs. of green fodder. But if beneficial in a degree for the first year, it may be continuously so, when, as in this case, it is not reduced to fineness, but was mostly in the form of very coarse sand.

In the last week in May, 1861, I planted a piece to Jackson potatoes, putting in the hill Coe's super phosphate of lime, mixed with half its quantity of gypsum. Left one row without any application, and put in another row a half bushel of granite, burned and broken to the condition of coarse sand.

Result. The row with nothing applied in the hill, produced 4 3-4th bushels; row with granite, 5 1-4th bush.; row with phosphate, 6 1-2 bush.

Dr. J. C. Weston read the following paper on the topic assigned at the session in 1861, viz:

THE DISEASES OF VEGETATION.

Numerous as are the maladies which afflict mankind, they are doubtless almost equalled by those morbid affections which prey upon the vegetable

part of creation and prove so destructive to the prosperity of the agriculturist. Scarcely a class of diseases can be mentioned among animals of which a parallel example cannot be found among plants. As far back as we can penetrate the dim vista of the past we see age after age that whenever blight and mildew destroyed the crops of the field, then famine, plague and pestilence followed quickly in their course, and only stayed their deadly ravages among mankind when the population had been so much reduced that the scanty food could support the survivors.

Diseases in grain, esculent vegetables and roots, poison and diminish that food to which we are so largely indebted for health and life. And in our own gardens and fields, a year never passes during which more or less injury is not inflicted upon our cultivated crops; yet until recently this subject has not been investigated with that diligence and zeal commensurate with its importance.

For many years, the keenest intellects have studied human disease. They have accumulated a vast magazine of facts, both those that really occur in health, and those that occur in disease, and from these facts they have established the principles of that science that treats of the functions of life, or physiology; and the principles of the doctrine of diseases, with their causes, effects and differences, or pathology, and then they have proceeded to their rational treatment by the use of remedial agents, preventive and curative. Thus scientific men, by the judicious use of medicine, have materially shortened the duration of disease and prolonged human life, and may reasonably be expected to make still further progress in future. They already possess the ability to cure nearly every kind of active inflammation, which, without treatment would tend to destroy life. Even in chronic diseases, for which no cure has been discovered, they can mitigate the anguish of the patient, and prolong his existence. The small-pox, which once decimated all ranks, from the monarch to the beggar, by vaccination and a more judicious management, has been deprived of its terrors, and now rarely proves fatal.

During the existence of the Roman Empire, when the practice of medicine by quacks was based on isolated facts, the majority of which were fallacious, the average duration of human life was ten years less than at the present time. This shows what has been accomplished by careful research, more accurate knowledge, more practical skill. The same careful study of all the laws which regulate the functions of vegetables in health; the same attentive observation of those changes and modifications which result in disease and death; the same persevering endeavor to trace effects and differences to their producing causes, will conduce to the same rational and successful treatment. For there is a close similarity between the vital structures and phenomena of plants and animals. Both have the same chemical constituents. "The same acids, alkalies, earths and metals are components of both. They contain in common, sugar, mucus, jelly, coloring and other principles, gluten or albumen, fibrin, oils, resins and extractives."

The functions of animals are also closely analogous. Only in the one class they are more complicated, in the other more simple. Animals take their food by the agency of the mouth, digest, select and retain what is suitable for their nourishment. This in a liquid form, is mingled with the blood which constitutes the very fountain of life. The vital fluid travels on to the lungs, where it comes in contact with the air, the oxygen of which unites with it, it gives out carbonic acid gas and vapor, and its color is changed from dark purple to bright vermilion. By this chemical union the blood is heated and purified, and prepared to supply warmth and nourishment to all parts of the body. By the heart it is then sent by one set of tubes, the arteries and capillaries, and returned by the veins. As it circulates it takes up the worn-out material to be afterwards eliminated from the system, and at the same time repairs the waste.

In health no mistake is ever made. From one complex fluid, each and every part has the power to make selection, according to its wants, and construct substances the most dissimilar in properties and characteristics.

Plants take their food directly from the soil by myriads of mouths situated in their roots. It is in a state of the finest possible division and solution, and consequently needs no tedious mastication and digestion. It goes by one set of vessels through the branches to the leaves, which constitute their lungs. Here it is exposed to the action of the air, its color is changed, oxygen and water are emitted by day, and a small quantity of carbonic acid gas by night. The purified sap or lymph returns by another set of vessels situated along the bark, ministering to the support and growth of the whole plant, each leaf, flower, fruit, seed and structure, selecting with unerring instinct, what is adapted to its peculiar organization. Thus the two sustain a mutual relation to each other. Plants emit oxygen which is essential to the existence of animals, while carbonic acid gas is nearly as important to healthy vegetation.

Vegetables have the principle of vitality which works in a mysterious manner peculiar to itself. Alone it eludes our knowledge, but when acting on matter and blended with it, we see its wonderful influence and power. From the simple acorn or seed it builds up the sturdy oak and graceful elm. It holds in abeyance all the laws of chemical decomposition. It may long delay the onward march of death, but when it ceases to act, all organic matter is resolved into its constituent parts. Then the very air and heat, that once were the sources of vigor and growth of plants, become the swift agents of their destruction. They return to dust from which they originated.

It should then be our endeavor to ascertain the conditions on which vitality depends and the various causes which impair it, that we may promote the one, and remove the other, and thus we may both prevent and cure the diseases of vegetation.

A correct knowledge of these conditions forms the basis of all systematic vegetable pathology. We proceed to enumerate some of the most important. All vegetables with scarcely an exception, contain a considerable quantity of mineral ingredients which, dissolved by water, they absorb by their roots.

By interrogating analytical chemistry, we learn the quantity and kinds of mineral matter the different plants require, and also what missing or insufficient ingredients to supply to the soil to enable us to raise any desired crop. Thus an average crop of wheat grown on an acre of ground needs only 30 pounds of potash, while turnips on the same surface must be furnished with 230 pounds, and potatoes still more. This is but one instance of a single element required. If then, any particular plant has not supplied to its roots enough of the mineral substances it needs, or if water enough is not furnished to dissolve its solid food and to form a part of its own composition, it sickens and dies.

Besides, plants require carbon and other inorganic elements which once constituted living vegetable structure that has decayed and been converted into mould or loam, to yield suitable food for another generation. They also need nitrogen, which as it respects our cultivated crops must have formed part of an animal organization. They must receive it in the form of ammonia. If an insufficient quantity of these elements is not supplied, disease and decay result.

All the different elements that compose the food must gradually be added to the sap that is constantly contributing to the structure of the plant which has the ability to manufacture, from the circulating fluid, those albuminous, starchy and oily compounds adapted to its wants. If this power of assimilation, or changing them to its own substance by digestion is impaired, disease and death are induced.

The sap must flow in constant round from roots to leaves, there absorb carbonic acid gas, evolve oxygen, and then proceed onward to nourish all parts of the plant. If these functions of circulation and respiration be much impaired, fatal consequences must result.

Heat is another condition of the vitality of plants, varying in amount in different kinds. Wheat cannot mature at a lower temperature than 45 deg., potatoes at not less than 52 deg., barley at not less than 59 deg., and Indian

corn is not certain to ripen in the northern part of this State. If the temperature around a plant becomes much less than its constitution requires, it eventually perishes.

Under the most favorable circumstances, vitality in plants is limited in duration. In annuals it continues about six months; in biennials it lingers in the root through one winter, but cannot survive a second, while in the oak it endures for centuries. Wheat in Scotland requires six months to mature its grain, but in Venezuela only three. Vital action in deciduous trees and shrubs is nearly dormant every winter as it is in some animals.

A disease in a plant may be defined an alteration of one or more of its functions, which tends to interfere with the due play and performance of some of these conditions of vitality.

The causes of disease may be grouped in two classes, predisposing and exciting. Of the individual plants exposed to the ravages of any particular disease, some will be attacked, while others may escape. In the one there must be a tendency to be affected which does not exist in the other. This tendency is termed a predisposition, while the agents which may call it into action are denominated exciting causes.

Among predisposing causes may be mentioned hereditary tendency. As certain families among men transmit certain peculiarities of form and feature from generation to generation, and are liable to certain constitutional diseases, so many kinds of plants inherit all the peculiarities of structure and constitution of their parents with a predisposition to the same maladies. It is owing to this law of nature that the different varieties of cultivated crops continue unchanged. It is not the disease but the hereditary proneness to it that is transmitted. This may long remain latent, but favoring circumstances will develop it. This predisposition is manifested in such affections as the potato disease, and disorders of assimilation, particularly in cereal crops; hence the importance of using only good seed of healthy origin.

A plant that has once had a disease is more liable to it again. An excessive amount of sap and nutriment, and much exposure to heat is another predisposing cause. On the other hand, a deficiency and deterioration of the required food from want of soluble salts of the necessary mineral substances combined, with too little heat and light during a cloudy wet season, occasion a state of debility, and powerfully predispose to mildew, ergot, smut, and various other chronic affections.

Miasm or malaria, which produces such deleterious effects upon mankind, is believed to contribute to the nourishment of plants. It certainly has no bad influence upon them, for malaria causes essentially diseases of the nervous system which vegetables do not possess, though some have a remarkable sensibility. Dr. Cartwright states that an aquatic plant (*Jussiaea grandiflora*.) which grows abundantly in the stagnant waters in the southern part of Louisiana, completely prevents the miasmatic diseases peculiar to that region. It derives its sustenance wholly from water, making the foulest sweet and pure by consuming the products of vegetable decomposition as fast as they are formed.

Contagion and epidemic influences of the air are efficient exciting causes. A disease is said to be contagious which is capable of producing by contact, by inoculation or through the medium of the atmosphere the same malady in other plants, propagating itself from its source in rapid succession to the surrounding plants, and gradually extending from one field to another; while a disease excited by some peculiar condition of the air which suddenly prevails simultaneously throughout a more or less extensive range of country, and differs in character, progress and disappearance from the ordinary complaints of the region, is called an epidemic. It may also be contagious, of which we have instances in the Asiatic cholera and potato disease.

In respect to the action and influence of insects and parasitical fungi as exciting causes, there is a difference of opinion among scientific men. Some

maintain that they are prolific sources of disease, others that they may excite it in a few instances, and others doubt whether they produce any at all, but the weight of evidence preponderates in favor of the conclusion that insects produce a few diseases, aggravate others and convey morbid contagious matter; that fungi or parasitical plants, although they principally affect decaying vegetation, sometimes prey upon debilitated living tissues, which they destroy by their attacks; hence, practically, we may consider them in many cases as exciting, or at least secondary causes, and may more rationally take measures to prevent or destroy them.

The ravages of army worms, grasshoppers, and all the larger insects which eat the growing crops, thereby preventing their growth, are not diseases, but mere accidents, like the depredations of cattle.

The disease of the potato, which, even during the past season has destroyed more than half the crop in Ireland, deserves particular consideration, on account of its wide prevalence, and the injury it has caused to an article of food of very general consumption. It may be defined an epidemic and contagious disease, in which black spots appear on the stems and gradually extend to the tubers, many of which are affected by putrid degeneration. It first appeared in the Islands of the Hebrides, but did not widely spread before 1844. In that, and the two following years, it extended over Ireland and other parts of Great Britain, and prevailed also in the United States, every where making great havoc in a crop which before had been healthy and abundant. It rarely commences before the end of July, and sometimes not until October. In some instances it has not been discovered until the potatoes have been dug and stored; but generally it attacks the plants towards the end of August, often blackening and killing the leaves and stems of the most luxurious vegetation in a few hours. It may affect the foliage and tubers simultaneously, or the tubers may be diseased, while the foliage has a healthy appearance; but usually, the "potato tops" first look faded and sallow, then the dark spots are seen on the leaves and stems, and after an interval of some days, spots of a brownish color begin on the skin of the tuber, and gradually affect its substance, resulting in ulceration, with an offensive watery discharge, and terminating at length in gangrene. As potatoes were mainly propagated from tubers, and the same variety was continued for a long series of years, the idea at first was, that it had grown old, and the disease was the effect of advanced age, and that new varieties just originated from seed might escape; but it was soon ascertained that the new varieties equally fell victims. It was also attributed to changes of temperature, but it was found to prevail in all vicissitudes, in heat and cold, in rain and drouth; only long continued wet weather seemed to promote its progress and dissemination. Certain kinds of soil are peculiarly liable, such as damp clay, wet land, gardens pampered with guano and animal excrement, and cultivated fields that have long been robbed of valuable ingredients by annual crops of grain and vegetables.

When decay or putrefaction has once been induced in the plant, various parasitical growths fasten upon it. At least six fungi have been noticed, of which particularly the kind called *botrytis infestans* penetrates the foliage and tubers, contributing to their rapid destruction. They are, however, mere attendants, not primary causes of the disease.

It is well known, when the Asiatic cholera swept so rapidly over the world, that it generally selected for its victims those whose constitutions had been impaired by previous disease, intemperance or debilitating causes; so the potato epidemic has always been most destructive to those plants which have degenerated and acquired a predisposition to it by long cultivation and improper treatment. It has been ascertained by careful investigation, that many soils have been exhausted of those elements essentially necessary to the healthy growth and robust vigor of the potato. Among the mineral substances, it especially needs large supplies of potash, of which ordinary soils possess much less than one part in the hundred; and yet a farmer, who cultivates five acres

of potatoes, each acre yielding about 300 bushels, or eight tons, must be able to extract 1,265 pounds of potash, if he would produce a sound, rightly constituted crop. Of this he may return in the tops 250 pounds, having removed 1,015; while the waste has not been repaired by using guano and sea-weeds which contain none, and barn-yard manure, which possesses but a small proportion. It is easy then to understand, if this scarce commodity is not annually supplied in some manner, an element will soon be withdrawn that is essential to the vitality of this vegetable. As the malady has generally prevailed after the middle of July, it may be avoided by planting early varieties that may mature, be harvested and consumed before it makes its appearance.

It has been found by observation that potatoes planted in peaty, mossy or virgin soils, or in recently cleared burnt lands, or in the valleys of granite countries which had not been much subject to culture, were comparatively exempt and furnished much healthy seed to the agriculturist, for all these abound in potash. It is also a remarkable coincidence that Asiatic cholera rarely visited regions in which granite predominated.

If, then, potato blight is mainly occasioned by a deficiency of this alkali, we may hope to diminish or avert it by planting the potato on suitable lands manured with ashes, muck, well composted vegetable substances which contain potash. Even barn yard manure may be used with advantage, if it has undergone the process of nitrification. This occurs whenever it is collected in a heap, mixed with earth rich in vegetable material, and allowed to ferment and decompose during summer, where the air can have free access to it. The nitrogen of the atmosphere enters into new combinations with the fermenting organic matter, nitric acid is produced, and then nitrate of potassa is formed. In a similar way the nitre of commerce, so valuable for manufacturing important compounds, crystallizes rapidly and abundantly in beds on the surface of the ground in hot climates. One great advantage of drainage is, that it renders the soil more permeable to air, and facilitates the production of these valuable nitrates which readily dissolve and are immediately appropriated by the growing crops.

Another disease which formerly prevailed extensively, particularly in Europe, is called the potato curl. It is propagated by contagion, in consequence of which the plants become rapidly and successively curled and the tubers shrivel. It is attributed to a preternatural thickened condition of the juices in the tuber planted. The sap is in such a state that it cannot circulate freely in the growing foliage. Since greater care has been used in procuring uninfected potatoes for seed, and preserving them unchanged during the winter, it has almost disappeared.

One more epidemic, which has devastated the vineyards of Europe, and may extend to this country, deserves a brief notice. It is the vine disease in which brown spots first appear on the leaves and permeate quite through their tissue, then small white patches of a soft and delicate fungus seize the under side of the leaves, causing rapid defoliation, extend to the fruit stalks, attack the berries, choke up their pores, mechanically confine them with their dense felty substance, arrest their growth, and severely injure the whole vine. These white patches are produced by a species of parasite called *Oidium*. They are the growth of fungoid vegetation, the plants of which analagous to seeds are so extremely small that they are invisible to the naked eye, and can float in the air scarcely influenced by the force of gravitation, each one capable of producing millions of its kind. When viewed under the microscope, they appear like a vast congregation of little mushrooms. This kind of mildew seldom does much mischief when it commences after the fruit begins to ripen. Nor is it apt to attack perfectly healthy vines, but chiefly those whose vital energy has been long impaired by various debilitating causes. Excessive changes of temperature, damp and close weather favor its development. The grape vine is a gross feeder. It requires, with other nutriment, potash in various combinations, as silicate, nitrate, tartrate, soap suds, &c.; ammonia, or nitro-

genous matter in the form of manure composted with sods and muck applied in the autumn, or solutions of guano during the period of growth; and lime with its compounds, sulphate and superphosphate. In old vineyards, some of these indispensable constituents have doubtless been taken from the soil, and no equivalent has been returned, and thus the vines were affected with chronic debility, predisposing them to disease and the ravages of parasites.

If these premises are correct, the appropriate treatment would be to furnish the needed fertilizing ingredients, or to plant the vines in new soils. When the disease is apprehended, or appears in graperies, it may be prevented or arrested by sprinkling the inside border with one pound of sulphur to each fifteen feet square, and keeping the house closed until the fumes of sulphur pervade the whole interior.

The kind of mildew which has attacked our grape-vines, appears in the form of a minute white mould, (*botrytis*.) which affects the upper surface of the leaves, the young and tender branches, and the skins of the berries, arresting their farther growth. This species of fungus is similar to that which affects peas and gooseberries. The best preventive is to maintain a vigorous and healthy action by the proper food, due amount of heat and moisture, and a uniform temperature by well regulated ventilation at the top of the house, excluding bottom air until the grapes begin to color, and to scatter sulphur over the floor every year, about the twentieth of June, and first of August.

The inflammation of plants is a healthy process within moderate limits, and is, in fact, the means of repairing injuries. When a branch is cut from a tree, the sap exudes, its albumen is exposed to the air, soon hardens, and the wound heals; or if another branch is carefully fitted to it, it becomes the medium by which a permanent junction is affected. The cultivator of fruits takes advantage of this in grafting, to make the scion unite with the stock. But sometimes, when a branch is severed in the spring, the bleeding is so profuse that the sap cannot thus coagulate so as to impede the farther exit of fluid. This is illustrated in the grape-vine, but this hemorrhage can generally be arrested by binding over the wound a dry powder composed of three parts of oyster shell lime, and one part of cheese parings. It is only when the inflammation becomes excessive, that it results in disease and mortification. This is the more apt to occur when the plant is in a bad state of health, from deficient food and circulation. A sudden reduction of temperature or alternation of cold nights and hot days, causes an inflammation of the more delicate varieties of fruits which rapidly end in putrefaction. Good culture, drainage and shelter may prevent or mitigate the disease.

An abundant exudation of gum often flows from stone fruit trees, particularly from the trunk and larger branches of the cherry. It is caused by wounds, too rich soil, or difference between grafted tree and stock. When the bark has been injured in spring before the foliage appears, the sap in descending, oozes out of the wound and condenses into gum, or when the soil has been too highly manured, sap is supplied in excess more than the tree can appropriate, and it fills the circulating vessels in the bark to repletion, so that its texture bursts open and gum exudes freely; or when the stock is more vigorous than the scion, it furnishes more circulating fluid to the tree than the returning sap vessels can hold, and the same effect follows. As the cherry tree dislikes a rich soil, root pruning or replanting in poorer land, or care in selecting scions of equal luxuriance with the tree into which they are to be inserted, are the remedies.

Besides the diseases already enumerated, there are various chronic morbid affections, which occur in the organs of respiration, circulation and assimilation of which examples of the principal are now to be considered. These occasion more mortality than all others.

Among all the diseases of cultivated plants, mildew from a remote antiquity has been the greatest scourge to the farmer. Scarcely a year has passed when it has not more or less infested all the wheat fields, yet it is only when the

crop is seriously diminished or nearly annihilated that its effects are adequately realized, and the community awake to its importance.

The respiratory organs are first affected. Spots of an orange or brown hue appear on the leaves of a young wheat plant, and then upon the straw, in consequence of which the stem is stunted, and the blossom and grain ill developed. On these mildewed patches, various minute fungi abound, of the kind called puccinia, signifying thick, from the crowded arrangement of their clusters. It seems to be a well established fact, that fungi principally affect decaying or diseased vegetation, and that innumerable millions of them float every where in the atmosphere, and pervade the soil, awaiting favorable circumstances for their development, each one so extremely minute that it can circulate in the sap, or penetrate the finest breathing pores of plant or tree.

The theory is therefore plausible, that the wheat plant becomes debilitated by some predisposing cause or causes resulting either from a deficiency of its necessary constituents in the soil, from too great dilution of its food, from irregular supply, from disorder to the respiratory organs, or from suspension of evaporation by a low temperature and continued wet weather when the plant has taken up a maximum of moisture, thus stopping the circulation, cutting off the supply of food and nutrition, altering and stagnating the juices, and inducing decay in certain parts which henceforth become a fertile soil for parasitic growths. Assuming then, that disease has begun on account of one or more of these causes, or a complication of them, we can the more easily comprehend how these infinitesimal mushrooms can flourish in unhealthy structure. When the plants begin to be mildewed, the fungi grow just within the openings of their pores, soon destroy their vitality, and bursting through the tissues of their cuticles, cover them with myriads of orange, brown, or black spores, often running into one another, and forming long parallel lines of dense clusters. They seem to exert a chemical influence on the juices of the infested plants, and mechanically interfere with their circulation by intercepting the sap that would otherwise nourish the wheat. Hence the mildewed grain never comes to perfection, but shrivels up and yields a disproportionate amount of bran. Thus it has been found by accurate investigations to lose from 30 to 75 per cent. of flour. Rain, fogs and mists, which are known to contain more ammonia than the atmosphere, favor the prevalence and spread of mildew, while heat and dry weather counteract it. Light, sandy and calcareous soils are most liable, clayey most exempt. Enclosed valleys are more subject to it than exposed hills. Among the remedies for mildew, may be recommended clean culture, and supplying the land with all the substances essential to the health and vigor of the plant. If draining were extensively practiced, it would tend to prevent those unwholesome fogs which are a prolific source of fungoid vegetation.

Bearded wheat should be selected for seed, because its cuticle is of firmer texture, and offers greater resistance to the entrance of the fungus than the bald varieties. Steeping it in various mixtures of brine and lime water will not prevent the disease. It will only destroy the germinating power of the fungus on the grain, but will have no influence on that which pervades the air and soil. As the application of salt and lime is destructive to the whole mushroom family, it will be more effectual to sow the surface of the land infested with mildew with from two to six bushels of salt to the acre in the autumn, and the same quantity of freshly slaked lime in the spring. This treatment invigorates the crop, and destroys maggots and worms. Early sown wheat may mature and escape before the ravages of the disease begin. Mildew has been arrested by sprinkling the plants affected with a solution of salt and water, in the proportion of one pound to a gallon. Dusting them with powdered charcoal is said to produce the same effect. It neutralizes ammonia, which is one of the most efficient agents in promoting a fungus growth.

Rust in wheat resembles mildew, but is not so injurious, though it does

much damage when it extensively affects the plant in the later stages of its growth. The deposition on the leaves and stem is red, or dusty iron color, as if a rusty powder were sprinkled over them. It is a disease of the respiratory organs in the course of which according to botanists, two fungi of the genus *uredo* infest the plant, one termed *uredo rubigo*, when the seed spores are spherical, and *uredo linearis*, when they are oblong. They are fully illustrated in the Secretary's Report for 1858, page 142, &c.

Rust prevails more in the fields where crops of wheat have been raised for several years in succession. Thin crops are more liable. It affects other grains, and some wild plants. The causes and remedies are the same as those mentioned for mildew.

Rye is subject to a disease in which the young grain becomes white and then black. It is called ergot, a French word signifying cock's spur, on account of the peculiar curved form the affected grain assumes. It also sometimes attacks certain grasses, wheat and barley. Almost every variety of plant has some particular soil in which it thrives best, and if not situated in that favorable soil it is liable to disease, because it cannot assimilate or convert food into its own peculiar structure. Thus rye will not succeed well in heavy or damp clay soils, especially in wet seasons. It cannot derive from them suitable nutriment. Its vitality is impaired. It becomes sickly and ergot is the result. From three to ten grains in the spike are affected, the rest may be healthy. The spur varies in length from a few lines to two inches, is cylindrical, colored black externally with streaks of gray. The deformed kernel is infested by a parasitical fungus from its earliest development, which can be detected by the microscope, and this reproductive seminal dust taken from its surface will engender the disease in other predisposed plants if scattered in the soil near their roots, or applied directly to the growing grains.

Rye meal containing much ergot, produces a disgusting and fatal gangrenous disease among mankind in districts where it abounds. Ergot may be avoided by sowing rye in light or sandy soils, and using seed from crops which have not been infected.

There are two varieties of smut, one termed black ears principally affects oats and barley in warm damp seasons. It occurs when the ears shoot out of their sheaths, generally attacking only a few kernels, but sometimes extends to the whole ear and the leaves and stems. The young ears become coated with a black substance, which at maturity resembles lamp black and is scattered profusely by the winds before the grain is harvested. This powder, by the use of powerful microscopes is found to be the seeds of a very minute fungus called *uredo segetum* so exceedingly small that it is estimated it would require eight millions to cover one square inch.

The other kind, or smut ball, is a disease of wheat in which the whole interior of the kernels of more or less of the grain is converted into a dark, greasy powder, with a disagreeable smell. It occurs in the inner cavity of the forming kernel during its earliest stage, perverting its nutrition, changing its whole character and quality, and constituting a nest for the growth of myriads of infinitesimal mushrooms of the species, *uredo foetida*. These are conveyed into the ground with the seeds, are absorbed by the roots in the process of germination, and ascend with the sap. The morbid kernels continue to enlarge and mature, and are gathered unbroken with the sound grain. But when it is threshed, these diseased kernels are bruised and ruptured. They emit their peculiar odor; and the greasy powder escapes and adheres tenaciously to the surrounding wheat. It has been ascertained by long trial, that if the tainted seed be cleansed, the plants generally will not be infected. Hence, the practice extensively prevails of soaking the wheat in some solution which will destroy the fungus, but will not affect the germinating power of the grain. Alkaline washes are the best and most efficient, because they combine with the oily matter, and convert it into soap. Among these are lime

water, sulphate of soda, (glauber salts) in the proportion of thirteen ounces to a gallon of water, chloride of lime, one pound to a gallon, and blue vitrol two ounces, with water enough for a bushel of grain. After these substances are well dissolved, the wheat should be soaked about two hours, during which, the unbroken smut balls that float may be skimmed off. Then it should be deposited in a heap, and well mixed with dry, freshly slaked lime. It has been observed that fungus growths do not flourish on the sea-coast, and perhaps nothing can be found more effectual and cheaper than a simple brine of salt and water. All these washes have another good effect; they tend to prevent the depredations of maggots on the vegetating seeds.

To render this treatment perfectly successful, it must be combined with rational intelligent cultivation, for if by neglect or ignorance of the laws of nature, the farmer's wheat becomes stunted and weak, it cannot escape disease, for the fungi in the air and soil will find their way to it and inflict a severe penalty.

Sedging in oats is a disease in which the leaves harden, the roots enlarge, and the plant is stunted and barren. It can be cured by draining.

Another disease of assimilation, is a malignant tumor, or black knot on the plum tree, characterized by the growth of a spongy excrescence, which never spontaneously ends in restoration to health. It is also infested by a fungus (*sphaeria morbosa*) which covers the warts its vegetation has aggravated with its "minute black mass of carbonized cells, arranged in the form of hollow spheres or cups." It can only be arrested by the free use of the knife, and burning every fragment of diseased structure, and renovating an exhausted soil by an ample supply of fresh material enriched by composts of muck, clay, salt and ashes.

Turnips are subject to a disease termed anbury, or club-root, in which an excrescence grows underneath the bulb, and takes up the nutriment which should form the turnip. These distortions manifest themselves at an early period of the growth. The tumor is a favorite haunt for the maggots of insects. It ultimately becomes putrid, and the plant perishes. It is indicated by the leaves becoming fallow, and wilting in the heat of the sun. It most frequently prevails in soils where, for a long succession of years this vegetable has been produced, until they become tired of it, and impoverished. Clean culture, and the application of manure containing all those ingredients essential to its health, are the appropriate remedies. A free application of salt in the autumn, or of gas lime, in quantities of from 8 to 20 bushels to the acre, will destroy maggots of insects.

A similar disease, the club, attacks the cabbage, in old cultivated ground which has been too frequently cropped. It appears near the root, in one or more excrescences on the stem, which are from half an inch to two inches in diameter. If they are opened, small white maggots, larvæ of a species of weevil may be detected. The disease may easily be discovered by its pallid hue and drooping foliage. Its cause is believed to be a deficiency of proper food, particularly of inorganic matter. The cabbage is a voracious feeder. By chemical analysis, it is found that ten tons of cabbages would require 450 pounds of inorganic ingredients, of which 52 pounds would be potash, 56 pounds phosphoric acid, and 96 pounds sulphuric acid. It needs also, soda and lime. We may then supply its wants, and contribute to its health and productiveness by administering large quantities of barn-yard manure mixed with muck, ashes, salt and lime. Hog manure disfigures the roots. Guano is unevitable for light, gravelly soils, but combined with superphosphate of lime constitutes one of the best manures for an old garden. A half pint of ashes incorporated in the soil around each plant when set out will prevent club for the season.

The turnip is subject to a peculiar disease, which is manifested by an unusual development of roots. Instead of forming a round head, it sends out several woody stem-like roots, of the thickness of a finger, which has given it

the name of finger and toe disease. It may be removed by superior manuring, by a large dose of quick lime, or of superphosphate of lime

Many other diseases might be appropriately and profitably considered, but this report has already been extended to an unusual length, yet the subject is not exhausted. We have merely crossed the threshold of an ever-extending labyrinth. In its preparation, very material aid has been derived from a valuable essay on vegetable pathology, by T. Lindley Kemp, M. D., and from various other sources. It presents to you a mere abstract of some of the more important facts discovered by the investigation of natural phenomena; but the object of this outline will be attained if it attract attention to a subject second to none in importance, lead to new observations and discoveries, and conduce to the more successful treatment of the diseases of vegetation.

In the present state of our knowledge, we can do little more than use a few preventive agents, and make a few external applications, but when new facts have accumulated, new inferences been drawn, and new truths established, then a more correct and rational practice will prevail, so that it is not chimerical to suppose that the time may at length arrive, when, after disease has already been developed in plant or tree, remedial agents may be administered, which shall restore them to their pristine health and vigor. To accomplish so desirable a consummation, it is our privilege and duty, as we pass along the highway of life, to study attentively the book of nature, and collect new facts, which, like seeds, we may scatter along our path, for the benefit of our cotemporaries and successors. Thus we shall not have lived in vain, but the humblest shall have added at least a unit to the aggregate sum of useful knowledge.

Mr. Currier of Lincoln, read the following paper on the topic assigned him at the session in 1861, viz:

FRUIT CULTURE.

No department in all the routine of farm operations, is more useful or interesting than fruit culture. And, strange as it may appear, many who have all the necessary advantages for producing fruit to a greater or less extent, neglect it entirely, and seem content to do without themselves, and deny their families the greatest luxury the farm can produce. Every one who cultivates a spot of land should raise fruit, and have it fresh from his own trees. Nothing is more grateful to the taste than good ripe fruit, and it is generally conceded that the free use of it is necessary to the preservation of health. In a pecuniary point of view, it is no small item as an article of food. Nothing is more ornamental around a dwelling, or will better adorn a garden, than fruit trees and vines, with their luxuriant foliage, their fragrant blossoms and blushing fruits, and a good and well conducted orchard may be made one of the most profitable of farm productions. Many who would otherwise like to engage in the business, neglect it, from the mistaken idea that they must wait many years before they can have any returns whatever for their labors.

A story is told of a farmer who would not plant an orchard, thinking he should not live to be benefited by it; his son neglected it for the same reason, but the grandson—more benevolent than they—planted for posterity, yet they all lived to eat of the fruit of it.

Many intend to do something in that line, after they have arranged everything else to their taste, not thinking that if the trees are set first, they can be growing while other things are being attended to. Others are deterred from making any attempt, because trees are sometimes killed by winter or insects destroy trees and fruit. But these frightful objects are not so formidable after all, as they may appear, and not more so than must be encountered in any other business.

If ripe fruit could be gathered from trees in a few months from the time of setting, as is the case with corn and other annuals, every one cultivating a

rod of land, would improve it for the production of fruit. And though so many neglect it, few would be willing, after setting a tree and tending it properly for a year or two, or till it becomes thrifty, to part with it for even more than all the cost.

It is true that the large fruits—grown as standards—are several years in coming to bearing, but the same dwarfed, and the small fruits are attainable much sooner. With good management, fair crops of the latter may be realized in the second or third year from planting. Among these perhaps the currant, all things considered, is the most valuable and useful. It does well in almost any soil or situation, in sun or shade. It is hardy, and in regard to fruit, reliable, and should be deemed indispensable to every garden. Like all others, it is much improved by cultivation, and if the ground is rich and moist, it will yield fruit far exceeding in quality and quantity that grown on poor, uncultivated soil. If several sorts, embracing early and late, are planted, a succession of fruit may be obtained, varying in color, flavor and fitness for different uses, and extending from July to September. The common Red and White Dutch, White Grape and May's Victoria are all valuable sorts. The latter ripens quite late, and is frequently picked too early, while sour and astringent, but if allowed to remain till fully ripe, it becomes less acid, of rich, pleasant flavor, and is truly excellent.

Spent tan bark, if used for mulching, may be put on thick enough to keep down weeds and grass, without fear of injuring currant bushes. A mixture of lime or ashes improves it as a fertilizer, but it will not last as long as without it. If the weeds are kept down at first, the bushes will soon grow and shade the ground, so that but little labor will be required afterward to keep them down.

Grapes also are worth cultivating, and will do well in almost any place sheltered from cold winds, and sometimes without shelter. But probably the best situation—and there are many such lying waste—is the south side of a high bluff or ledge, with the vines trained close against it. The soil is generally good, or easily made so, and the ledge a good barrier against north winds. It absorbs heat through the day, and gives it off during the night, keeping up a more equal temperature. Mr. Joseph Avery of Jefferson, has vines growing in a place of this description, which have fruited, and promise so well that he intends to enlarge next season. There are several varieties worthy of cultivation, a description of which, with the manner of pruning, training, &c., is given in the Secretary's Report for 1860, to which nothing can be added here.

A defect, and one that is a frequent cause of failure, is in preparing for and setting vines. A deep hole is dug, a quantity of manure put in and covered with the poor earth thrown up from below, and the vines set, with their roots buried deep in this poor subsoil. To have the roots placed in soil made light and rich with well rotted manure or compost, fine and thoroughly mixed, is very important. It need not be to a great depth, but the nearer the surface the richer it should be. Some of the lower roots ought to be placed pretty deep, to ensure moisture in time of drouth, but others at less depth, and be sure that some of the uppermost ones are very near the surface. For mulching, a thin coat of partially decayed horse manure is most suitable, at least, till the vines become established.

Many of the English or Lancashire gooseberries are very large and handsome, and fine crops of Whitesmith, Crown-Bob, and others are sometimes raised, but none of them can be depended on in this country on account of their great liability to mildew. Houghton's Seedling, a native sort, though less in size than many of the English, is in other respects superior. It is not subject to mildew, is very prolific, quality and flavor good, and is worthy of more extensive cultivation than any other.

The gooseberry requires nearly the same treatment as the currant, but it will not bear neglect as well. Let the ground be trenched deep, made very rich, and Houghton's Seedling will yield astonishing crops.

Raspberries, and other small fruits might be grown to advantage in many a garden where there are none; and if owners of dwellings would look around, probably in many instances, some nook, corner, or unsightly patch would be found, where they could be grown advantageously, both in regard to appearance and economy.

The pear is most delicious, and justly takes a high rank in the estimation of all lovers of good fruit. Pears are not as easily raised in this section, as most other fruits, yet any one having a garden not wholly exposed to cold winds, and who is willing to be at a little extra pains can raise them, and surely rich and melting pears are worth extra cost and labor.

Dwarf trees pruned as pyramids are ornamental also. There may be seen near where I am writing, trees of the Flemish Beauty, with branches near the ground spreading horizontally six feet and rising in pyramidal form, terminate in a point nine or ten feet high, and on which pears, measuring from ten to twelve inches in circumference have grown for several years past. These, to say nothing of the fruit, are quite as beautiful as many trees and shrubs that yield nothing of value, yet are cultivated for ornament only.

As the severity of our winters is the great obstacle in the way of raising pears in Maine, when a selection is made, it is important that it be with regard to hardiness of tree, rather than quality of fruit. The Flemish Beauty, Urbaniste, Winter Nelis, Noveau Poiteau, and Beurre d'Amalis have proved most hardy among more than thirty sorts that have been on trial here during the last five or six years.

Fruits of all kinds are more or less liable to failure. Seasons that are propitious to some, prove detrimental to others. Therefore by cultivating many kinds, we may be more sure of an annual supply. We have many sorts varying in size, flavor and season, that may, to a good degree, be depended on for a crop. Though the plum and cherry have failed for a few years past, and some are discarding them on that account, we have reason to believe they will yet do well, and ought not to be abandoned. Even a small garden, well filled with all the small fruits, including plum and cherry to some extent, and a few trees of the most hardy pears, (for they require the best of garden culture,) and all kept in good condition, which is much easier than reclaiming after having been left to run wild, will yield no trifling profit as well as pleasure. Fruits of all kinds growing around the family dwelling exert a salutary influence on children also, and might be made an effectual means of restraining many an unruly lad, and keep him from pilfering in his neighbor's garden or orchard, and perhaps from destroying valuable trees, which is more provoking to the owner than stealing his fruit. They beautify and adorn the homestead, and enhance its value; "they add a charm to social life, affording a delightful treat to friends, and to children a constant harmless feast."

But valuable as are all these, and however desirable a garden filled with small fruits, the apple is undoubtedly more valuable, and of more importance to the cultivator, as it can be produced in larger quantities at less expense, may be served up in many and varied ways throughout the year, and will better supply the real necessities of man and beast than any other. Downing calls it "the world renowned fruit of the temperate climate." With few exceptions, the apple is more hardy than most other fruits, and will flourish under good management, in almost any soil, though a deep, strong, rocky loam seems best adapted to it. But for an orchard, whatever is the nature of the soil, it should be deeply cultivated and enriched, and if wet ought to be drained. Trees cannot flourish and grow to good size in poor, hard or wet soil. Their roots will not ramify or extend as in good soil, nor will their fruit come to perfection. It is believed that a poor, stunted, half starved tree, like an ill fed animal, will not stand the cold of winter equal to one well fed and healthy. There may be such a thing as making the ground too rich, or with unsuitable manure cause an unhealthy growth; but where there is one tree overfed, there are hundreds starving. One man, in stating how well he set

his trees, said he "put a good shovelful of manure under each." That, if it was properly prepared and applied, was better than none, but unless the ground was already rich and mellow, a cartload of well rotted manure or compost, thoroughly incorporated with the soil for some distance around each tree, would have been better. It is, however, more economical, and much better every way, to prepare the ground beforehand, by cultivating and manuring liberally for a year or two previous to setting. Then procure good healthy trees—taken up carefully and without injuring the roots unnecessarily—and in re-setting, take nature as a guide, place their roots in a natural position, do all judiciously, and with regard to such hints as nature frequently gives, and the result can hardly fail of being satisfactory. On the other hand, use poor, unhealthy and ill treated trees, with their roots, if they have any, dried by exposure, then as a sort of apology for setting them out, crowd them into "post-holes," made in poor unprepared soil, leave them to the mercy of browsing cattle and tribes of devouring insects, and the conclusion will probably be, that "raising fruit is a humbug."

Many choice apples do not mature in Maine as perfectly as they do in more southern latitudes, and probably some do not grow as large and fair along the seaboard—exposed to sea breezes—as in the interior, while others do quite as well, and several, especially of early ripening sorts, do much better. And there are, undoubtedly, many valuable sorts, natives of this State, known only in particular localities, with local or family names, which should be brought into more general notice. And many that are valuable elsewhere, but have not been tested here, would, very likely, prove equal and perhaps superior to any we have, and if some means could be adopted for having them tested, and such as are really valuable made more generally known and more extensively cultivated, it would in a few years greatly improve the quality, and add to the intrinsic value of the apple crop.

The best among those fairly tested in Lincoln county, are, for early fruit, Red Astrachan, Bell's Early, Sweet Bough. For fall, Gravenstien, Porter, Sweet Greening. For late fall and early winter, Jewett's Red or Nodhead, Mother, Hubbardston Nonsuch. For winter and spring, Baldwin, Rhode Island Greening, Minister, Roxbury Russet. Others promise well.

In making a selection, a very important consideration is in regard to their bearing properties. Let the quality of the fruit be what it may, if the tree is a poor bearer, it cannot be of much value. Ribstone Pippin here, is of that character.

Re-setting the trees is another important part of the procedure. A very common error, and one that should by all means be avoided, is placing them too deep in the ground. Nature is the safest guide, and the tree itself will show how deep to place it. The earth, in excavating, should not be thrown all around the hole, but a spot left clear on two opposite sides, to show when the tree is placed so that it will be at a proper depth when the work is finished. Unless the soil is naturally dry and porous, it is better to keep the tree raised a little, and form a mound around it. Many trees die, apparently without a cause, when, doubtless, the true one is, they were set too deep. It seems that the main or tap-root, and the lateral or side roots differ much in character, and in their respective offices. The former strikes deep into the ground, and performs its office where the latter would die. A case clearly illustrating this, as it seems to me, occurred here a few years ago. The tree was set quite deep in moist, rich soil, and tall grass allowed to grow around it. It grew well for a while, but after a wet season looked sickly. On removing some of the earth in order to ascertain the cause, the surface roots were found dead and rotting, the life of the tree being sustained by the tap-root alone. Part of the earth that covered the roots was immediately removed, a light mulching applied, and the grass kept down. The tree soon began to show signs of recovering, put out new roots, and is now healthy and valuable. This is by no means a solitary case. It would seem to prove also, what

reason ought to teach, that it is no benefit to a tree when being permanently set, to shorten the tap-root, or to use any means to prevent it from going as deep into the earth as nature requires, and it will go no deeper.

Much has been said as to whether the fall or spring is the best time for transplanting. It is believed there is but little preference, provided they are, in either case, exposed to a severe winter, the effects of which, with that of being moved, may prove fatal, when they would otherwise recover. This may be obviated by taking up in fall and protecting them in winter. It is easily done by digging a trench where water will not stand in it, pack the roots in with earth, loosely, then cover the whole with earth, or if large with ever-green boughs. Though hardy sorts may not require this, it is the safest way for such as are not hardy. We frequently see tender sorts, such as Baldwins, and others, taken from the nursery in spring, fail, showing signs of having been injured by winter, while those remaining recover.

Trees deprived of a great part of their roots by carelessness or otherwise in digging them up—and it is more likely to be the case with large than with small ones—suffer after resetting from inability to draw moisture from the soil. There being more top than can be sustained by the few remaining roots, a part of that should be cut away also, always leaving a balance in favor of the top, and not, as some have stated, cut a still greater proportion from the head than has been taken from the roots, for we can hardly expect new ones to form, while the greatest deficiency is at the head. All broken and mangled roots should be cut off smoothly with a sharp knife.

In some cases, as of large trees with few roots, means should be used to prevent, as much as possible, the sap or circulating fluid from being lost by evaporation or exhalation from stem or branches, until new roots are formed and can draw from the soil the necessary sustenance. Frequently trees in that condition might be saved by a little attention, that must otherwise die. An easy and cheap method of doing it is to wind the trunk and branches, especially such parts as are exposed to the rays of the sun, with a rope, made of straw, hay or grass. The beneficial effects of this I have, within a few years, witnessed in several instances. One was a large apple tree that had been recently transplanted. When the dry weather came on in summer, the leaves turned yellow and dropped off, and the tree appeared to be nearly dead. The straw rope was immediately applied, and at evening, after hot dry days, water was thrown into the top, which ran down, wetting straw and bark. The result was that in a few days new leaves began to form, the tree recovered rapidly, and has since yielded many barrels of "Jewett's fine Red." So much for one straw rope and a few buckets of water.

There cannot be a reasonable doubt that keeping the bark moist, instead of allowing it to become parched by sun and winds, had a tendency to hasten recovery or save the life of the tree. Grape vines and other small plants would often be greatly benefited after they are transplanted, if partially shaded by a handful of green grass or any thing else that will accomplish the object. The sooner a sickly tree is restored to health the better, for it may soon become permanently stunted and scrubby.

Allowing plants and weeds of all kinds to grow up around young trees to shade and appropriate to their use substances that the trees need, is a common fault. It is well to cultivate the ground—the longer the better—and if planted, it should be with some low, hoed crop, such as potatoes or roots of any kind. Corn and all sorts of grain are bad, and nothing should be allowed to grow within several feet of the trees. I have known pear trees purchased and set in a garden and corn planted within one foot of them, and before fall the trees could not be seen for corn, barn grass and other weeds that grew up around them; and, as though that were not enough to ensure their destruction, the next year western flat corn was planted and grew, as was found by actual measurement, six feet above the tops of the trees and very near them. The trees "didn't do well." Surely some people "don't have good luck with

trees;" or rather the trees are unfortunate in falling into such hands! Such treatment seems to indicate a want of appreciation of the value of trees, and with such treatment, it is useless to expect satisfactory results. But with reasonable care, judicious and liberal treatment, we may feel confident of remunerative returns. In some enclosures, with careful training and clean culture, trees and plants of all kinds flourish and yield bountifully, while in others they are stunted and sickly, and weeds and destructive insects are the fruits of carelessness and neglect.

As soon as the trees have become thrifty, pruning should be attended to. Not so much however, by cutting, as merely pinching the ends of such as will eventually have to be cut out. The aim at first ought to be to extend the roots as fast as possible, and cutting away the top will check this, but still it does not seem advisable to allow much wood to form only to be cut away and lost. Pruning is an important part in the cultivation of fruit, and ought not to be neglected. Neither should it be done carelessly, or without considering the object to be attained, or the effects that may be produced. Some one has said, "It requires profound thought to hoe a hill of corn aright." The consequences of bad pruning may be of a more serious nature, and more lasting in its effects, than that of bad hoeing. It requires study and some knowledge of the laws of nature, to enable one to do it correctly, and with due regard to all its effects. Orchard trees are too often neglected, perhaps for years left entirely to themselves, to assume such form as circumstance or accident may impose, or if pruning is attempted, it is badly done. Young trees, if thrifty, need close attention, in order to lay the foundation for a well proportioned head, and to prevent the necessity for much pruning, or the amputation of large branches, which is very injurious.

The several parts of a tree are closely connected, each dependent upon and sympathizing with all others. One portion cannot be injured without at the same time affecting others. If a large branch is taken away, a portion of the stem and roots suffer. If the leaves are the elaborating organs, in which the sap is prepared for the formation of wood, and whatever else goes to constitute tree and fruit, then it is reasonable to suppose that cutting away a large branch or much of the top at once, is hurtful, and ought to be avoided. When it is found necessary from any cause, to do so, it is better to shorten or head in, from time to time in fall or spring, so as to diminish the foliage by degrees, on the parts to be removed, thereby diverting the sap gradually to other parts, and when that has been accomplished—as will be evident from the small growth of the parts thus treated—what remains may be cut out in June, without serious injury.

Prune lightly every fall when the leaves are off and the whole top can be seen at a glance and kept evenly balanced, and it will seldom be found necessary to cut large branches. Thin out by cutting away or shortening small branches, leaving all fruit spurs, or little twigs that are not inclined to grow much, all along down the main branches. These will live and contribute to the health of the tree, and to filling the fruit-basket too, if light and air are not shut out by too dense foliage above and around them.

The main object in pruning, should not be to cut out wood, only to be thrown away and lost, but rather to prevent the formation of branches where they are not needed, and in doing so, encourage such as are in the right place, and extending in the right direction—outwards and upwards—with sufficient space around them for the free admission of light and air, so that the whole top may be benefited thereby, and all the fruit brought to perfection.

Insects also must be looked after, or they will soon become numerous and destructive to tree, foliage and fruit. Some are destroyed with ease, others with great difficulty. Vigilance and prompt action are necessary, for many kinds easily subdued at first, increase rapidly, and soon become formidable.

The borer, if allowed to go on unchecked, is more destructive to the apple crop than any other, for it destroys the whole tree. But if its habits are un-

derstood, it is more easily held in check than almost any other insect. A little mark resembling the scratch of a pin is made in the bark, generally near the ground, and an egg deposited there by a miller, probably, (in this region,) in July. This soon hatches, and the young worm commences operations by gnawing its way inward through the bark, which it accomplishes during the remainder of the season. At this time they are easily destroyed, and without injuring the tree. A little attention by way of practice and observation, will soon enable one to find the young grub almost as soon as hatched, or even destroy the eggs. The next season, if allowed to remain, they live upon the alburnum or newly formed wood, doing much damage, often without being discovered, unless that part of the tree is carefully examined, as all should be early in the season. It should be borne in mind that at this stage of their existence, they generally work downward, push out their borings under the edge of the ground, and thus escape detection. Towards the latter part of the second summer, the grub begins to bore into the solid wood, and the third season works upward in the body of the tree, throwing out wood resembling coarse sawdust. This is often the first notice taken of what is going on; "the workman is known by his chips," when it is too late; for the damage done by boring in the wood, is trifling, compared with that done previously between the wood and bark. Digging with gouge and mallet to destroy the depredator at this late hour, as is the practice of some, does more hurt than good, for it will soon approach the surface, there await its transformation, cut through the bark and leave the tree, doing no further mischief, only by depositing eggs to produce another generation, and probably dies soon after. It has been thought they leave the tree in about twenty-three months after the eggs are deposited, but observations made during the last season have led to the conclusion that they remain longer.

Several borers in large trees, where they could not do much damage, and that had already entered the wood, were left last spring, for the purpose of watching their operations, and to ascertain the exact time they leave the tree, which I supposed would be early in July. But they are wintering there again, and will afford an opportunity for further observations next season. They all stopped work in October. One that had laid his course upward near the bark, was taken out in December, to see if any change had taken place, but none could be discovered. This one had bored up the tree a distance of nearly fourteen inches, and had gone down by the same way about one-fourth that distance, and there prepared his winter quarters by filling the hole above and below with his chips or sawdust.

They probably stay in the tree a little less than three years. The latter part of the first season they are hatched, and get through the bark. During the second, they live between the wood and bark, entering the wood towards fall. The third, they bore up the tree "with a big auger," and leave early the fourth, making in all, about two years and eleven months.

By knowing at what time the eggs are laid, some preventive might be applied in season, and perhaps prove more effectual than if of long standing. During the last week in August, young borers one-eighth of an inch long, were found quite plenty in the smooth bark of young trees. September is a good time to destroy them.

It is surprising that so many trees are left to be destroyed by this pest. Probably they cause the death of a large proportion of all that die for the want of care. A young orchard, if attended to in season, may be kept clear of the borer, or nearly so, without spending five minutes' time to a tree in a year. Much may be done in many ways to facilitate the business. In the first place, grass should not be allowed to grow near the trunk, nor any part of the roots left uncovered, making room for eggs where they cannot be easily seen or reached. If a little earth is drawn up so as to form a small embankment around the tree just before the eggs are deposited, it will prevent their being placed as low as they otherwise would, and the fall and spring rains

will settle the earth, leaving the borers high and dry. A plaster of clay, or a thick wash of something offensive to the insect, may be laid on, that will serve to drive them away, or at least keep them up, where they will be likely to be seen and destroyed.

Special pains ought to be taken in season, to guard against the ravages of other insects. There are many ways recommended, and though some seem to defy the ingenuity of man, yet any one determined to stay their progress, and prevent destruction, will soon devise some means by which most of them may be kept from doing extensive injury.

In the cultivation of fruits, there are many things of more or less moment to be attended to, and in order to complete success in this as well as in any other business, it is necessary that he who undertakes it, should understand the principles on which success depends. He should also ascertain what varieties are best, and if possible, procure such as have been proved valuable in that vicinity. He should know how to prepare the ground, and how to set the trees or plants. In short, he should understand the why and wherefore of all his operations, and such knowledge (in these days of books and periodicals within reach of all) will tend, not only to make the business more profitable, but will render labor less a task, and prompt the operator to seasonable watchfulness in regard to what he has undertaken.

A writer, in speaking of trees, and the many parts of which they are composed, says, "all these have different offices to fulfil, assume different forms and characters, and are known and designated from one another by different names when subjected to the practical operation of culture. Without some knowledge of the names and structure of these different parts, of the principles that guide their development, their relative connection with, and influence upon one another, tree culture cannot be, to any man, really pleasant, intellectual, or successful, but a misty, uncertain, unintelligible routine of manual labor."

Attempts at raising fruit would be attended with better success, and the cause of failure less frequently charged to some fault in trees, soil or climate, if these things were better understood and regarded.

Notwithstanding our winters are severe, and we are subject to difficulties and obstacles of various kinds, still, with a moderate share of information and intelligence, a judicious selection of varieties adapted to our climate, and with that care and attention which they every where need, duly bestowed, we can raise a variety of fine fruit, and usually in abundance.

The general failure of the crop last season was probably owing to the excessive fruitfulness of the year previous, and the extreme cold of one day in winter, which killed many fruit buds, and so injured others that they put out late and feebly, and either failed entirely, or produced poor fruit. But this is an exception. Seldom do trees so universally fail of producing at least a middling crop. Any one having an acre of land, can, if he will, have an annual supply, at least for his own family consumption, almost without fail. But if he would succeed, it will not do to merely set the trees and then leave them to take care of themselves. Some attention is necessary at all times and stages of their growth, to keep them in trim—healthy, erect, symmetrical—and to guard them against casualties, and assault by enemies that surround them. Be careful to do for them all that they require, and in a few years they will come to bearing, and you will have the satisfaction of seeing them loaded with delicious fruit. And when, as you are beholding with admiration the result of a few years of care and watchfulness, the ripe and mellow fruits, of golden hue and flushed cheek, are falling all around from over-loaded branches, and you are ready to exclaim,

"O, what a life is this I lead,
Ripe apples falling on my head,"

you will then feel that you have what is worth caring for, and that you have not watched and labored in vain.

Mr. Martin read the following paper on

THE FEEDING OF FARM STOCK.

However much time and talent may be devoted to this topic, definite results and exact conclusions may not be expected; yet it is one of much importance to all the interests of Maine. The census returns of 1860, give the hay crop of the State at 975,890 tons; to this add the rough fodder, roots and grain usually fed to stock, and we have an aggregate exceeding 1,000,000 tons of first class hay, cash value \$10,000,000 at least. The annual expenditure of this sum calls for careful investigation and constant search for the most economical mode of converting so large an amount of the produce of the farms into bone, muscle, fat and fertilizers. We think it not extravagant to assume that if careful experiments were instituted and results truly noted, and the community made acquainted therewith, a saving to the State of least ten per cent. or \$1,000,000 annually would be the result—a sum which the State can ill afford to lose at any time, and especially now when war is in our face, and exorbitant taxation (the inevitable result of war) is close upon us.

A good sized one-year-old in usual flesh at commencement of winter, will weigh about 600 pounds—a four or five-year-old ox 1,500 pounds. It is not so uncommon as it ought to be, for them to fall off during the winter from one-fourth to one-third in weight, for want of proper food and shelter. The result is, the owner has lost on the year-old, 200 pounds, and on the ox 500 pounds of beef during the winter, which is worth in the one case \$8, and in the other \$20. The animals have really consumed one-third of themselves to carry them through the winter. Often our neat cattle are fed in the winter on beef and tallow, sheep on mutton, hogs on pork and lard, horses on horse-flesh—all expensive articles of food compared with hay, grain and the various root crops.

Animals are but machines to convert the food consumed into substances of more ready and greater value; now if the food supplied fail to support the wear of the machine, the animal will decline in weight; under this system of feeding the loss is three-fold, viz: depreciation in weight, the time spent in feeding, and the food consumed. Again, if the supply be sufficient only to maintain the animal in like condition at the end as the beginning of the time of feeding, the loss is two-fold, viz: time in feeding, and food consumed; that manner of feeding only is successful, which, for every pound of food consumed gives a satisfactory return, either in sustenance, increase of weight, butter, cheese, wool, labor, in *something profitable* and necessary, and whoever fails to come up to this standard will be likely to say, "farming does not pay."

Regularity in time and quantity is indispensable to successful results in feeding. All animals should be fed at regular hours, and no more given at one time than they will eat with a keen appetite. Extremes should be avoided both in food and drink; change from green to dry food, and from dry to green should be gradual. Either of these changes should extend through a period of a week or ten days at least. They should be supplied with such food as will make them improve during the first month they are fed from the barn. The young and feeble, if allowed to decline during this period, require much care and nutritive food to arrest a downward tendency till the weather moderates in spring. Very little if any less importance attaches to drink than food. If possible, animals should be supplied with clear, pure water, free from ice, and that under a shed or lee where they can drink at their leisure; if required to go a long distance, and drink in a cold place, they will not go till they are in a suffering condition from thirst, and will then drink more than is for their health.

Corn fodder, coarse hay and straw should be fed during the warm days or thaws in winter, and the finer and more nutritive food given in coldest weather. The strictest regard to cleanliness should be had in the barn floor or feed-way and crib. No one thing the feeder would object to tasting him-

self should be allowed on the floor or crib; under no consideration should the fowls be allowed to pass from the manure-heap to the hay-mow.

As roots contain a large per centage of water, they should be fed to stock near the middle or warmest part of the day, commencing with small quantities at first, and increasing gradually.

In order that animals may be perfectly and profitably developed, and meet the reasonable expectations of those at whose expense they are fed, they must receive as food, all the materials required, and a sufficiency of all. The stock-grower should ascertain what and how much is needful, and keep no more stock than he can liberally supply; then he will not be reproached by the languid look and staring coat of the half-fed animal, for the mistaken economy practised upon them.

Mr. Rogers presented the following paper on

POTATO CULTURE.

Potato culture was assigned me by the Board, upon which to report, either at this time, or to the Secretary during the interim. I have preferred to report here, because if I fail to present anything of practical value to the agricultural community, still should I succeed in provoking members to discuss the subject, and thus draw out their ideas, it may be the means of contributing to the common good.

A paragraph lately appeared in some of the papers, to the effect, that an acre of wheat will furnish nourishment for two persons one year, and an acre of potatoes for four persons for the same time—potatoes producing double the amount of food per acre, that wheat does. If such be the fact the subject is of much importance. That it is the case I think we shall be obliged to admit, when we compare the average yield of wheat per acre, with the average of potatoes.

By the census of 1850, the average crop on all the land in wheat in the United States was found to be but nine and one-eighth bushels per acre. It is doubtful whether it has increased since. The average of potatoes I have not ascertained, but it is probably ten or twelve times greater.

Potatoes have become almost indispensable to every housekeeper. A good dinner can hardly be provided without them; the tenderest steak or fattest turkey is not satisfactory without the accompaniment of a good mealy potato. Potatoes tend to promote health, and are a nutritious article of food for both man and beast. Although heavy of transportation, and more perishable than the cereals, still perhaps it is safe to say, that more income is derived by the farmers of Maine from the sale of potatoes than from the sale of any other single crop.

By the census returns of 1860, it appears that there was raised in this State 6,325,535 bushels. Entering so largely into our farm operations, it is very important to ascertain how to raise the greatest amount at the least expense. Also what varieties, all things considered, are most desirable for farmers to cultivate. For market, the value depends as much, perhaps more, on the quality of the tubers as on the quantity raised.

We would not attempt to designate any particular variety to be cultivated exclusively. The Jackson and the Orono are probably more generally sought after, and command a higher price than almost any other varieties. We think them also less liable to disease than most others. If quantity, without regard to quality is sought for, the California, of all potatoes with which we are acquainted, is most prolific. And when planted early, on ordinary soil without manure and well ripened are a tolerable potato for table use.

Potatoes flourish better and produce more healthy tubers, on new land, or on land that has been long pastured than on that which has been some time under cultivation. Sea dressing, where it can be obtained, such as rock-weed and eel-grass, applied in the hill proves to be a very efficacious manure for this

crop. Experience proves that barn-manure, when applied in moderate quantities in the hill, produces better results than when spread. I would recommend early planting; also to plant pretty closely, say about three feet between the rows, with the hills from one and a half to two feet apart. In regard to hilling up, there are various opinions; the most successful potato growers within my knowledge practice it.

The writer would not assume to teach the intelligent farmers of Maine the best mode of culture, but hopes by calling the attention of members of the Board to the subject, they may bring out such facts and suggestions as shall be of practical value to the community.

The report gave rise to considerable discussion on various points, and resulted in the adoption of the following, as being the only true method of settling a point of importance—namely, by experiment. It being the fault of most experiments that too much is attempted, and consequently nothing learned with certainty, it was decided that one point ascertained is better than several guessed at, and accordingly, one point only is aimed at, viz: The proper distance in planting.

Whereas, a great diversity of opinion prevails in regard to the culture of the potato—the proper distance at which they should be planted, the quantity of seed to be used for best results, &c., and

Whereas, it is desirable that conflicting opinions should be harmonized and errors in practice corrected, concerning a crop of such magnitude and importance, through the results of numerous and well conducted experiments, therefore

Resolved, That we pledge ourselves to conduct an experiment the present year, as follows: Select a piece of land of uniform quality, as near as may be; manure the whole equally: (each experimenter to determine the kind and the manner of its application for himself;) divide the piece in four equal lots; lay out the whole in rows three feet apart.

Plant lot No. 1 in hills three feet distant.

“	2	“	two
“	3	“	one and a half
“	4	“	one

The amount of seed to the hill to be the same throughout. The result to be reported at the next meeting of the Board, or to the Secretary.

Resolved, That we invite all farmers in the State to join us in the above named experiment, and request them to forward their results, in detail, to the Secretary, or to some member of this Board, in November next.

Mr. Fish presented the following on

TURNIP CULTURE.

If we admit, as all are ready to do, that Maine is best adapted for the growing of stock, the first thing is to ascertain how to derive the most profit from it, and all are equally ready to admit that stock pays best when well kept. Then what shall we grow in order to keep them well. The universal answer is, grass in summer. But we have long, cold winters, and it is necessary to provide winter food also to keep them in good condition. What shall this be? Common practice shows the use of straw with a little hay; but this does not keep them in *good condition*—they are small and poor. Ask a farmer why his stock is so poor in spring, and he will tell you he has to feed on straw. Now if it be necessary to feed out so much straw it is needful to have something to sweeten it with, and what shall we grow for this purpose? My

answer is, turnips. I believe them to be more economical than any thing else we can raise.

In England, a country noted for large and fine cattle and good beef and mutton, more account is made of the turnip crop than of hay. They truly say that without roots there must be few cattle, and with few cattle little manure, and with little manure scanty crops.

Of all the roots grown for stock, turnips can be grown cheapest, and they are used with success. Mr. Knight of Fort Fairfield, says: "Turnips may be successfully used for fattening cattle for the shambles. I have been more successful with ruta bagas as a principal food than with corn. With these as the principal food, I have had oxen gain an inch in girth per week until fit for slaughtering."

My own experience fully sustains the above. It is objected by some that turnips impart a bad flavor to milk. This is sometimes the case, but when it is, the taste can be removed by putting a piece of fresh charcoal into the milk or cream before churning.

Last winter, being short of hay, I gave my cows six quarts each of ruta bagas per day, with two-thirds hay, and one-third straw. They did quite as well as on hay alone, and there was no bad flavor to the milk. With good culture, 800 bushels per acre can be grown, or about 24 tons. Now allowing them to be worth half the price of hay (and for feeding out with straw they are) we have equal to twelve tons of hay, or the equivalent of eight acres of grass, yielding a ton and a half of hay per acre. Thus the farmer who grows an acre of turnips adds to his crops equal to eight acres of meadow, and the turnips can be grown and harvested for less than the hay of eight acres.

My method of cultivation is to plow grass ground eight inches deep, and sow with oats, or peas and oats the first year. After the grain is harvested in the fall, plow again a little deeper than before. In spring, after other crops are in, spread a good coat of manure, not too coarse, and work it in with a cultivator, then use a heavy roller until the lumps are all crushed, then harrow and brush till fit for planting. The drills are made three feet apart, using for this purpose a pair of board trucks with the axle as long as the width of the drills, confining a board in the fork of the handle to make the drill. This is pushed across the piece, and in going back one wheel runs in the track made before. This makes all the rows of equal distance, and saves much labor in after cultivation. The seed is sown by hand, pretty thick. Ashes are then put in the drills at the rate of ten bushels per acre and covered with the hoe. When the plants are up a little, more ashes are scattered when the dew is on, after which I have not been troubled with worms or bugs. When the rows can be plainly seen, I run a cultivator between them, and again eight or ten days after. Use no hoe until four or five inches high; then thin and hoe well. The after cultivation is done with a horse and cultivator.

Ruta bagas have proved as good with me as potatoes, for wintering pigs, and I have used them in preference since potatoes rotted. I have swine now which if fed with both, eat the turnips up clean first, showing plainly which they prefer.

Turnips are very valuable for sheep; if fed wholly on dry hay when they first come to the barn they are apt to have the stretches, and some juicy food is necessary to keep them in health. I have found turnips the best food for this purpose, and the cheapest grown. I prefer them to any kind of provender in the first part of the winter. Every farmer who keeps sheep should grow enough to feed to them as long as they keep good.

Flat turnips are best grown on burnt land, but they do well on pasture ground, especially when fed by sheep for some years. If sown on newly burnt land they need no hoeing. Sowing about the end of July and harvesting are all the labor requisite.

Some think turnips an exhausting crop, but such is not my experience. I raise as good grain crops and hay after turnips as after any other crop, and

recommend all farmers to raise more than they do. If they have doubts, let them grow a moderate amount first, and if well treated and judiciously fed out I have no doubt they will increase the amount every year.

The report was accepted and placed at the disposal of the Secretary, and the following resolve was adopted :

Resolved, That the culture of the turnip, wherever this root can be easily and successfully grown, may be largely extended with profitable results.

Mr. Chamberlain presented the following on the

CULTURE OF CARROTS.

In view of the price of farm labor in this State for a series of years, and particularly the scarcity of help at present, we would be slow to advocate any change in husbandry involving increased manual labor, where it is not clear to our perception, that such change carries with it an increased net result. We believe that the general agriculture of Maine would be improved in a ratio corresponding with any increase of root culture.

Next to the potato, the carrot is perhaps the most valuable of all the roots, entering as it readily does into the food of nearly every living thing upon the farm. If every farmer in Maine would raise half an acre of carrots this year, a new era would dawn on our agriculture. In all future time the crop would be held as indispensable and quite as useful as Indian corn. There is no crop better adapted to a thorough preparation of the land for any succeeding crop; and all crops do well after carrots. There is no other root so conducive to the health of farm stock. They increase the flow of milk, and greatly improve the quality. With good care, the crop need not fail oftener than any other; and the yield is very large. In looking back a few years to the large crops reported through the agricultural societies and otherwise, in New England, New York, and Canada, we find the yield ranging from 1,000 to over 1,900 bushels per acre. Let us call the average crop in this State 500 bushels, and then examine the result, compared with a crop of oats.

Assume that oats yield 40 bushels per acre, and we have, at 35 cents per bushel, \$14. To raise an acre of carrots need not cost more than \$20 over that of an acre of oats. But we will call the excess \$25; 500 bushels of carrots will weigh at least 12 1-2 tons; and they are worth in the market from \$12 to \$16 per ton. Call them \$14, and we have 35 cts. per bushel—the same as oats. Then 500 bushels at 35 cts. is \$175. Deduct \$25—excess of cost in cultivation, and we have \$150—equal to the sum realized on ten and five-sevenths acres of oats. Are we justified in placing so high a value on carrots?

The American Veterinary Journal says: "Carrots are very excellent feed for horses that have been long kept on highly carbonaceous food, and whose digestive organs may be out of order, in consequence of their constant activity in reducing meal and oats into the elements of animal nutrition. By examining the excrements of a horse fed in part on carrots, it will be found to contain no undigested hay or oats, and therefore we may safely infer that they promote digestion; so that by the use of carrots, less quantities of hay and oats will suffice than when a large amount is consumed and parted with in an undigested state. For fattening animals, carrots are exceedingly valuable, as they possess the property of gelatinizing the contents of the stomach, thus aiding in the manufacture of fat out of other food which might otherwise pass out of the system. Two bushels of oats and one of carrots are *better* for a horse than three bushels of oats without carrots, and when the animal is used for light work only, the quantity of carrots may be increased."

Stewart, author of a book on Stable Economy, advances ideas similar to the above, and says: "Not only do carrots give strength and endurance to sound horses, but also give recovery and health to such as are sick."

Colman quotes from Curwen, a distinguished English farmer, as follows: "The profits and advantage of carrots are, in my opinion, greater than any other crop. This admirable root has, upon repeated and very extensive trials for the last three years been found to answer most perfectly as a part substitute for oats. Where ten pounds of oats are given per day, four pounds may be taken away, and their place supplied by five pounds of carrots. This has been practiced in the feeding of eighty horses with the most complete success, and the health and condition of the horses allowed to be improved by the exchange. An acre of carrots supplies a quantity of food for working horses equal to sixteen or twenty acres of oats." Mr. Colman adds: "My own experience of the value of carrots, which has not been small, confirms these statements."

Mr. J. W. Lincoln of Worcester, Mass., who has conducted and reported many valuable experiments, proves that a peck of carrots a day to a cow, increased her milk upon no day less than one quart, generally more, and of improved quality, while the consumption of hay was lessened; so the carrots not only made milk, but satisfied the hunger of the cow.

There is hardly anything in the whole round of topics that fill our agricultural records for a series of years, more fully proved and established, than the great value of carrots as feed for horses and cows. Our own experience for many years proves them equally valuable and convenient as feed for sheep, swine and poultry. Many years ago, we put up a few old sheep in winter, and fed them steamed carrots a few weeks. When slaughtered, we were surprised at their fine condition. The yield of tallow was very large. The sheep were not weighed when the feeding commenced, and we derive no facts from the case; but we drop it for the benefit of some curious feeder.

It is the practice of many, when they once get a piece of land in good tith for carrots, to plant the same for a series of years. They succeed well in this way. Many of us are sorely tempted to this practice, who occupy stony lands, requiring much labor to clear them for the passage of the drill-barrow and the wheel-hoe. We speak from a feeling experience, and having spent a week in raking and removing the small stones from a half acre, after it was otherwise ready for the seed. Such extras are rightly charged in account to those who are to come after us—permanent improvements.

In regard to the preparation of land for root crops, and the manual for culture, we have little to add to that already written and often repeated. A drill-barrow for sowing small seeds, may be owned by a neighborhood. Every gardener has, or ought to have, a good wheel-hoe, with changeable cutters. Every farmer and gardener has, or ought to have at command, a good steel subsoil plow, that may be worked with either one or two horses. A small piece of carrots, a quarter or half acre, is best planted about sixteen inches between rows, and tended with hand implements. For larger lots, the rows should be more distant, and horse implements used in the culture. Some varieties of the yellow or red carrot are subject, in some seasons, to rust in mid-summer. The white ones have usually escaped that malady. White carrots attain to much greater length and weight than the yellow.

Considerable discussion followed the reading of the several reports on root culture; from which it appeared that greatly varying success attended the culture of the turnip, carrot and mangold in varying soils and locations—and that each deserved a fair trial. It appeared that in a majority of cases, especially on strong loams, that the mangold was rapidly gaining favor as more easily, cheaply and abundantly grown—that, unless by the sea-shore, an application of salt was highly useful, and best applied some weeks before sowing the seed. Of the expediency of increasing their culture as

an important adjunct to hay for winter forage, and as contributing to the health, thrift and profit of stock, and to the manure heap, no doubts were expressed, and the following resolution was adopted unanimously:

Resolved, That the Board of Agriculture recommend to the farmers of Maine largely to increase the production of roots, especially the carrot, the mangold and the turnip, as a means of wintering stock, regard being had to the soil and other conditions best adapted to the successful culture of each kind.

Mr. Jewett presented the following report on the

BREEDS AND MANAGEMENT OF SHEEP.

The Board in giving out subjects last year allotted me one of as great and perhaps of greater importance than any other. I feel that I cannot do justice to it.

Sheep husbandry will be profitable or not, in proportion to the skill with which selections are made, and the judicious care bestowed. It is well known that a large share of the land in Maine is better adapted to sheep, and a large proportion of the fodder obtained pays better returns when fed to sheep than to other stock. Even at the low price which wool has borne for some years past it could be grown at a profit, and more profit would be realized if better breeds were obtained.

I do not propose to go into statistics, as these have often been alluded to before the Board, but rather to present such facts and observations as have come under my notice. First, as to the most profitable breed. Wool and mutton should both be considered, as neither alone will give satisfactory returns. My experience leads me to prefer a cross of the improved South Down. Procure a pure bred buck of this breed, and cross him with large, well formed ewes. Grades of the Cotswold and Leicester are well adapted for this purpose. These are of large size, heavy fleece, rather coarse, long wool, have a good flow of milk, rear their lambs well, and endure the cold better than most other kinds as large.

I wish to give no offence, but I must be allowed to say that proper food and care are always necessary. If nature is expected to do all, and the man lie in the shade in summer, and sit by the fire in winter, and let his animals suffer from neglect, you may as well begin with scrubs, for the best in the land will soon be nothing but scrubs after all with such neglect.

I have a pure bred South Down buck from Thorn's flock, New York. Mr. Thorn obtained his stock of Jonas Webb, England. He endures our climate better than any other I have ever had. The half bred lambs out of large ewes are superior, both for wool and mutton. They are thick through the shoulders and thighs, broad across the back, and completely woolled on the belly and legs; no coarse wool about them. They yield a large fleece, and the meat is of very superior flavor, sweet and juicy, well mixed with fat, and the very best kind of mutton. Farmers who will start a flock in this way will be well paid, even if the cost is large at first. The return will be three-fold, in wool and lambs and quality of meat, together with a saving of expense in keeping. Is not this worth looking after?

Management. This is viewed very differently by different persons. Some contend that sheep should not be housed at all, nor watered, and that exposure to cold and storms make them hearty and rugged. Such men labor under a great mistake. My experience is that they will do better with shelter. They should have a good warm shed or barn where they can go both in wet and in very cold weather. Sheep will not drink much water at a time, but they will drink oftener than any other stock if they can have easy access to it, and they look better and are better in all respects than those which get no water.

Good and suitable racks should be provided. I am perfectly satisfied that

sheep will thrive faster on the same amount of food from a rack than if it be thrown under their feet. They will do well on almost any kind of fodder which is well cured and properly fed out, without grain, and the next summer they thrive better than those that have been highly grained through the winter. They should not be confined in small pastures without frequent change as their manure very soon enriches the land and they will not graze well where the grass becomes rank.

It has been said that much depends on location, but my belief is that there is not a foot of land in Maine too good for sheep; and yet they will do pretty well on poor land. Sheep, lambs and wool can be and are sold in all locations; therefore I hold that the kind which gives the most and best wool, and the best lambs for the butcher, is the kind of sheep for Maine farmers.

Those who keep Merinos will acknowledge this if they will make the change. Wool from the pure improved South Down is but a shade coarser than the Merino, and for lambs and mutton, the superior quality is so marked that all are convinced that have used both.

I do not contend that a profit cannot, and is not derived from all kinds of sheep; but a larger one may be realized by the cross I recommend, and if any sceptic will give it a fair trial, and is not satisfied, come to me and I will try to give him satisfaction.

Mr. Jewett in submitting this report remarked, that in accordance with the wishes of those who sent him, he would ask for an expression of opinion on the part of the Board as to the best breeds of domestic animals for the farmers of Maine; whether the Board endorsed his own preference for South Down sheep or not, much anxiety was felt for some definite expression.

This introduced a subject often discussed previously; and the Board held now, as before, that its duty was rather to lay before the farmers of Maine all the information in its power, so as to enable them to form some correct opinions, each for himself, according to his wants and circumstances; that as no one breed combined the highest excellencies in all respects, the man who required most rapid growth and largest size in his oxen would be best suited with a breed which would not be so satisfactory to the farmer who attached greater importance to dairy qualities. So in sheep and other animals. The aim should be *towards improvement and adaptation to the wants and means of each.*

With regard to the reports thus presented by members, they were held as representing the views of the individual, and that he alone is responsible for them. If a resolve attached to the report was *adopted by the Board*, it was to be taken as the voice of the Board.

In this connection the following preamble and resolution were unanimously adopted:

Whereas, it has been found by experience that any and all of the *improved* varieties of cattle and sheep, however valuable each may be in its appropriate place, are not of equal value in other localities and for different purposes, therefore

Resolved, That it is inexpedient for this Board to recommend any one of them as the best for the farmers of Maine, in all situations or for all uses.

Mr. Wasson stated that there had been an attempt to introduce into Hancock county, what were called "Red Durhams," and inquired of the Secretary if any such existed as a well defined and distinct breed.

Mr. Goodale responded, that the improved Short Horn or Durham cattle were sometimes red, sometimes white, but usually partook of both colors, sometimes in distinct patches and often mixed together; that color was a very uncertain characteristic of pure Durhams. Light colored calves from red parents were not infrequent. He had seen what were called Red Durhams, some of which appeared pure so far as he could judge, and some looked like crosses of Devon and Durham. If a red color was transmitted to progeny with much regularity he would consider it a probable indication of Devon blood. Crosses of Devon and Durham were frequently very handsome animals, but it was not good policy to use cross bred bulls for propagation.

Mr. Wasson, after alluding to some cases of fraud, introduced the following preamble and resolution which were adopted:

Whereas, it has come to the knowledge of some of the members of the Board, that in some instances cross bred or grade animals had been imposed upon unsuspecting farmers in this State as pure bred, therefore

Resolved, That we recommend farmers to purchase only from *reliable sources*, and that they demand certificates of pedigree or other *satisfactory evidence* of purity of blood.

Mr. Wasson, for business committee, presented the following report of subjects for investigation and report at this time, which was adopted, and committees assigned as follows:

1. Our Agricultural Associations: what have they accomplished, and what claims do they present for State patronage in the existing condition of the country? Messrs. Perley, Wasson, Chamberlain, Weston, Martin and Cargill.

2. Ought the farmers of Maine to modify the character of their efforts, in view of the present condition and prospects of the country, and if so, in what direction and to what extent? Messrs. Goodale, Fish and Waterman.

3. Agricultural Education: how shall it best be promoted? Messrs. Weston, Martin and Currier.

4. Maple Sugar: its importance and the best method of manufacture. Messrs. Perley, Jewett and Lee.

5. The culture of Flax as a substitute for Cotton. Messrs. Lee, Currier and Fish.

6. By what means can the supply of fertilizing materials be most effectually increased from home resources? Messrs. Martin, Jewett and Norton.

7. Importance of Pedigree. Messrs. Wasson, Haines and Lee.

8. Management of Poultry. Messrs. Dill, Currier and Waterman.

9. Culture of Buckwheat. Messrs. Chamberlain, Rogers and Haines.

The following reports were subsequently submitted and accepted.

Mr. Perley, for committee on the first topic, viz: "Our agricultural organizations: what have they accomplished, and what claims do they present for State patronage in the existing condition of the country?" reported as follows:

When a work of any considerable magnitude is to be accomplished, united effort is found to be much more potent than that of isolated individuals. Accordingly, several years ago, farmers, finding their gains not commensurate with their efforts and with the capital employed by them; and finding themselves deficient in a knowledge of those principles by which animal and vegetable life are governed, conceived and adopted the plan of uniting their efforts in improving themselves in the theory and practice of agriculture. Such is the origin of our agricultural organizations; and such the objects had in view. The results, if success attends them, are greater independence in individuals, enhanced value of lands and other property in the State and greater ability in the inhabitants to sustain the burdens of domestic life and civil government.

What are the organizations to which farmers have resorted? Answer: District Farmers' Clubs; Town Exhibitions; County Agricultural Societies, a State Society, and a State Board of Agriculture.

What have these organizations accomplished? The inquiry may best be answered by a simple statement of facts; nor is it deemed necessary to enumerate all of these, but only to present a few, such as most readily suggest themselves, as a type of the others. From the nature of the case, we are unable to sum up in dollars and cents the advantages which the agriculture of the State has derived from these associations. And here we cannot refrain from again renewing the suggestions made by the Board in former years, of the benefits which might be derived from more *full and perfect statistics* of the industry of the State in other branches as well as that of agriculture, inasmuch as *a knowledge of facts is the only safe basis either of legislation or of private enterprise*. But the advantages gained are, nevertheless, just as real, if not as apparent, as if measured in federal currency. Some of them are as follows:

By the association of the individuals composing these bodies, mind acting upon mind has elevated the standard of intelligence among farmers, and excited a thirst for agricultural knowledge which augurs well for the future; not that they have already attained to excellence, but are earnestly seeking it.

Through the direct influence of these organizations, may be traced in many instances, the value of land enhanced from 100 to 500 per cent.; and this to the extent of many thousands of acres within the State. Saturated swamps, and other wet lands naturally of little or no value, have been relieved of their surplus water and brought under profitable cultivation; sandy, barren plains have been reclaimed and rendered productive, while the acreable produce of lands already under cultivation, it is believed, has been largely increased; yet the work of *land improvement* has only commenced.

Better farm-buildings, too, are every where seen; old, wife-killing houses have given place to new, tasty and convenient ones; dilapidated, cold barns, are supplanted by well-planned, well-finished and comfortable ones; better orchards, gardens, fences, and a general appearance of thrift are manifest wherever these organizations have extended their influence.

Through the same instrumentality the value of domestic animals has been very greatly enhanced; and the gain is not so much the result of numbers, as in the intrinsic value of the animals. Thus is fed at a *less cost*, the *greater value*, while the net profit is increased. Improved breeds are fast crowding out of sight the less thrifty and less profitable animals which have so long filled our stalls and pens. In short, it is manifest to every thoughtful observer that better farms and farm buildings, better orchards and gardens, better

implements and live stock are every where to be seen. Although we cannot present in detail the precise gain made in each particular, we propose to submit some figures which may give a satisfactory view of the aggregate gain in regard to several of the more important items :

By comparing the United States Census returns for 1850 with those for 1860,* we find the number of acres in farms has increased from 2,039,596 to 2,677,136, or about 30 per cent.

Value of farms in 1850, \$54,861,748 ; in 1860, \$78,688,525 ; being an increase of 43 per cent.

Value of farm implements and machinery in 1850, \$2,284,537 ; in 1860, \$3,298,327 ; being an increase of 44 per cent.

The improvement in stock is greater still, and even surpasses our anticipations, extravagant as these have seemed to many.

Value of stock in 1850, \$9,705,726 ; in 1860, \$15,437,380 ; showing an increase of 59 per cent. That this is mainly the result of *improvement* appears from the fact, that in numbers our animals have increased less than 7 per cent. during the same period. This fact is farther shown in the value of slaughtered animals, which in 1850 was \$1,646,773, and had, in 1860, increased to \$2,780,179, or more than 68 per cent !

We do not claim that all increase of agricultural property in the State is due to our organizations, but we do claim that the various improvements by means of which this great result has been brought about, were, all of them, initiated and steadily fostered and encouraged by them, and that hundreds and thousands of farmers who have never been connected with them, but have even sneered at their labors, have yet themselves, been excited to emulation, stimulated to improvement, and induced to adopt better practices where they have seen them prove successful with others.

Admitting—for the sake of illustration—that only half the gain indicated by the census returns relative to the four items above named is the result, direct or indirect, of associated efforts, we still find that for every dollar employed by the State in fostering this great interest, during ten years past, (aided by the larger voluntary contributions and labors of individuals,) a return has been realized of *more than thirty, or sixty, or an hundred fold.*

Of the smaller associations, not stipendiaries of the State, such as farmers' clubs and town exhibitions, we may remark, they are the legitimate offspring of those which the State has encouraged by its patronage ; the practical manifestation of that spirit of inquiry and thirst for knowledge among farmers of which we have before spoken. They are unobtrusively but effectually accomplishing a good work.

County Agricultural and Horticultural Societies. These bodies are doing what the smaller ones or private individuals, from pecuniary inability, could not do. Their combined means have enabled them to introduce from other States and other countries improved stock of various breeds, better seeds of different kinds, and the choicest varieties of fruit ; thus affording to all, advantages which even the most wealthy, when acting as individuals, could hardly secure. They bring together the farmers, their wives, sons and daughters, with their various productions from larger areas. Articles of manufacture and of art, too, are collected at their shows, making a much more instructive exhibition than can be made by the smaller associations. The simple view, by one, of what has been accomplished by another, does much more to excite emulation than mere unproved theories, however finely drawn and attractively presented, and each one returns to his home from a well conducted show with stronger determination to improve upon his former practice.

* For the latter we are indebted to a communication from John A. Poor, Esq., to His Excellency, Governor Washburn, bearing date of Washington, Jan. 20th, 1862, giving some figures in advance of the publication of the official documents.

The money transactions of these societies for the last five years, from 1857 to 1861 inclusive, have been as follows :

Aid received from the State,	\$24,513
Sum raised by the societies from private sources,	54,182
Amount of indebtedness of the societies for grounds and their improvements,	20,000

Total expended by the societies for premiums, grounds and improvements, \$98,695

Showing an annual average receipt from the State of \$4,903

And from private sources of 10,836

The indebtedness of the societies, above referred to, is mostly for grounds, buildings and other fixtures.

The *Maine State Agricultural Society* is a corporate body, entirely distinct from the county societies, and from the Board of Agriculture. It differs from county societies in that it embraces, in its geographical limits the whole State. A president, elected annually, with four trustees, elected biennially, constitute its board of managers.

Its operations are similar in character and effect, to those of county societies, but upon a larger scale ; bringing together at its exhibitions the farmers and their products from all parts of the State.

In 1858 a grant of \$1,000 annually for five years was made to this Society, which grant will expire April, 1863. Of the money thus pledged, \$3,000 have been drawn and used for legitimate purposes ; the balance, \$2,000, remains to be appropriated. A special grant of \$1,700 was also made to this Society in 1860.

Its financial operations for five years, from 1857 to 1861, inclusive, are as follows :

Aid from the State,	5,700
Amount received from private sources,	28,812

\$34,512

Annual average from State for the five years, 1,140

There is also an item for printing, 1857, the amount of which we have not been able to ascertain.

Board of Agriculture. This is a deliberative body, consisting of one member from each county, and holds an annual session of fourteen days to investigate matters pertaining to the general husbandry of the State.

The bringing together of such a body of men is necessarily a benefit to themselves, and we trust to those who send them. By comparison of views and practice, and by the reports here prepared, and the discussions which follow, together with essays carefully prepared before the session, at home, and reports of experiments instituted to ascertain the conditions of successful production, a greater or less amount of information is elicited. This is spread abroad through the newspapers of the day, and subsequently in the Secretary's report.

The duties of its Secretary are, briefly, to acquaint himself, by personal inspection, with the agricultural capabilities of the State, its soil, its crops, its means of fertilization, its methods of husbandry, and to suggest improvements ; to correspond and invite exchange of documents with kindred associations in other states and countries ; to prepare an annual report, embracing the doings of the Board, the results of his investigations, with such recommendations and suggestions as the interests of agriculture seem to require ; to prepare, also, an abstract of the returns from agricultural societies, sifting out of the great mass so returned whatever may be of public interest.

Prior to the reorganization of the Board in 1856 the publications of the State were, chiefly, reprints of the reports made to the county societies, and a small edition sufficed to meet the demand. During the past five years, the

demand has steadily increased, and has always been far in advance of the supply, notwithstanding an enlargement of the issue. This demand testifies to the appreciation in which they are held in our own State. Abroad, they have been sought for in exchange, quoted from in the publications of other States, and have been pronounced "models of excellence in the department they represent."

Of the *results* of his labors, we may mention two or three instances. In 1857, the Secretary visited Aroostook county—then little known or spoken of—and investigated its capabilities for production. His conclusions formed a large part of the report of that year; and its publication at once awakened a general interest throughout this and other states. The next year, a body of the editorial fraternity was induced to visit that section. Very soon the inquiries made of the Land Agent, induced the issue of 10,000 copies of a circular, all of which were distributed, affording the desired information, and which was chiefly made up of extracts from Mr. Goodale's report; and by these and other agencies, a great and steady increase of population and wealth has flowed into that county. In the Secretary's report for 1860, among other papers of value, we have a treatise on the principles of breeding, which supplies a want long felt by the agricultural community; and much information was thus supplied never before within the reach of farmers. This treatise was republished in Boston, and has been circulated in every state and territory in the Union. Its effects will be visible for many years to come, in the constantly increasing value of our domestic animals, which must necessarily follow enlightened practice. The labors of the Secretary during the past year, investigating our resources in the matter of marine manures, and especially the manufacture of "fish guano," may result in the establishment of a new branch of industry, and the saving of an untold wealth of fertilization to the whole State.

Perhaps we may be pardoned a single allusion to the *recommendations* of the Board. Among the measures urged by it, and last year adopted by the Legislature, is the Scientific Survey of the State, now successfully entered upon. It is too early to speak much of its results, but we cannot refrain from mentioning a single item. The researches of Prof. Hitchcock show that coal cannot exist in the town of Perry; for the reason that the rocks there are older than the coal formation; hence, if coal were there it would be above, and not below the rocks. Had this fact been known a few years ago, \$40,000 might have been saved which have been vainly expended in boring to find it.

The money expended by the State for the Board of Agriculture for the years 1859 to 1861, inclusive, is as follows:

Per diem and travel of members,	2,084
Salary of Secretary,	2,800
Travel and incidental expenses of Secretary,	873

\$5,757

1,919

Average per year, for three years,

The cost of printing the Secretary's report cannot be precisely ascertained for the years above named, but it is estimated at \$3,000 annually.

One other point remains; what claims upon State patronage do these organizations present, in the existing condition of the country?

What is this condition? War. A war of unprecedented magnitude in our country, and of uncertain duration; a war involving great expenditure. In the dense veil which surrounds the future, one thing is sure, we *must meet heavy taxation*. How is this to be done? We answer, *mainly by production—production from the soil*. Manufactures increase wealth by adding labor to raw material; commerce, by changing their position from place to place; but before either can add a cent to property, *the material must be produced*. The great work must be done by the producer, the great burden falls upon the farmer. During the years of peace lately passed, agriculture has paid half of

the taxes of the State. As other branches of industry become crippled, *it must pay a larger proportion still. Does it deserve, at the hands of the State, encouragement or discouragement?* Plainly, by so much as the reliance of the State upon it is increased, so should support and aid be more liberally given; by so much as the burdens laid upon it are increased, by so much the more should it be encouraged and fostered.

Agricultural labor is none too attractive or popular. There is need of encouragement, in order to retain our young men within the State. Farmers' sons have gone out by thousands; they are making their mark elsewhere; they are building up other portions of our common country, it is true, but have left us, as a State, poorer and feebler for their departure.

Imagine, for a moment, what a blow would be given to this great interest, now the sheet-anchor of the State, should the Legislature say, by its deeds, "agriculture is no longer worthy of encouragement; farmers must bring a larger tale of brick than ever before, but we can help them to no straw." Take away a man's faith and hope and you paralyze him. Think too, of its effect upon our reputation abroad and especially its effect upon the rebels at the South. Will they not have good reason to believe us to be terribly crippled already, and that a few more desperate struggles will completely subjugate us.

But can the State *afford it now?* Yes. Neither the State nor its inhabitants are so near pauperism that they cannot find a dollar to invest when it will bring ten, or a hundred or five hundred, in return. We submit, rather, *the State cannot afford to withhold the requisite aid.* "There is that withholdeth more than is meet and it tendeth to poverty."

Mr. Goodale, for committee on second topic, viz: "Ought the farmers of Maine to modify the character of their efforts in view of the present condition and prospects of the country, and if so, in what direction, and to what extent?" submitted the following report:

The subject referred to us, we found to be one of such magnitude and importance as deserves more careful thought and protracted investigation than we are able at this time to bestow upon it, and, accordingly, an attempt will be made simply to offer a few suggestions, which it is hoped may lead to more satisfactory investigations by the farmers of Maine for themselves.

To the first question embraced in our subject we answer, without hesitation, yes. Just so surely as varying demand calls for varied supply, and as long as "circumstances alter cases," so certainly should the farmer, or any other man, adapt his efforts to the conditions amid which he is placed. The other and more practical questions are less easily answered, but are worthy of patient and thoughtful study by every farmer.

The condition and prospects referred to are those of war—a war of great magnitude and of uncertain duration. War and famine, have, in times past, too often gone hand in hand to allow us to forget their frequent connexion, and the awful consequences following a concurrence of both. Though happily for us, the harvests of two years past have been, by the blessing of Providence, so bountiful that we have no practical experience of this sort thus far; and, indeed, the measure of ability which we are enabled, as a nation, to meet the unusual burdens of war, is, in a very great degree owing to this fact. It is the plentiful return granted to the labors of the husbandman which has, to human view, saved us from failure in the attempt to crush rebellion and from national bankruptcy.

The unhappy struggle in which we are engaged—a struggle for all which is dear to us as a free people, has called thousands from the producing classes to become consumers. There is need therefore, not only to produce as much

food as before, but also that it be done by fewer hands; consequently improved methods of culture and labor-saving implements should be sought for with an eagerness not before indispensably requisite, and if by any means a greater supply of fertilizing materials can be drawn from muck beds, from marl pits, from the sea-shore, or by economizing home resources, no available means to this end should be neglected.

A warrantable hope for continued prosperity so far as depends on a sufficient supply of food, should be accompanied with corresponding efforts. It is the *duty* of every farmer to grow as much food as he can, both for man and beast; and although under ordinary circumstances it is not so good policy to extend the breadth of land sown and planted, as to improve the cultivation of a smaller surface, it may be better in some cases at this peculiar juncture.

The condition of farms and farmers in Maine is very different to-day from what it was twenty-five years ago, when wheat from Germany was ground at Gardiner and bought and eaten by the farmers of Kennebec Valley, and tolerably poor wheat it was too.

It is true that for a few years past we have been able to grow potatoes or other crops with such facility that they may be profitably exchanged for corn and grain grown in other States; but the ability of Maine to grow her own breadstuffs, in favorable seasons, and with good culture, is not generally known or appreciated. Repeatedly have eighty, and even a hundred bushels of Indian corn been produced on an acre in our State. As for wheat, the "Abstract of Returns" from Agricultural Societies, published in connection with the Secretary's Report for the year 1860, show the crops which obtained the first premium in several counties were as follows:

Sagadahoc, 26 bushels per acre; Waldo, 28; Aroostook, 29; Oxford, 29; Lincoln, 30; Androscoggin, 30; Somerset, 32; York, 38; Kennebec, 40; Cumberland, 40; Franklin, 42; Penobscot, 51. These are by no means to be understood as the *average* crops, nor do we quote them as inviting a sudden and great increase of breadth to be devoted to wheat or other cereals. They are mentioned simply to draw attention to what has been done, and may be done again under similar circumstances. That season was unusually favorable for grains, and the wheat midge did little injury. In this connection we may be allowed to remark that there is some reason to hope that parasitic insect enemies of the wheat midge are multiplying, and may increase to such an extent as to keep this destroyer of the wheat crop in check, as they are known to do in Europe, from whence the midge was imported, and that this scourge, like the potato plague, may have mostly passed by. On the other hand, we cannot predict to what extent the grain aphid which appeared so abundantly last year may again visit our fields.

Besides food we need clothing. Sheep husbandry should have increased attention. We ought to grow more wool, and we can do so with profit. We might have done so in any of the years past. Sheep husbandry offers many advantages, not the least of which is the steady improvement of lands. This subject has been so often before the Board that we only remark that the chief hindrances to its prosperity have been the ravages of dogs, and the fluctuations in the tariff, which have seriously affected the price of wool. Among the uncertainties of the future, we may now reckon with a tolerable degree of certainty on a tariff which, while it may be adapted to yield the most revenue, will also afford a sufficient and steady protection to home products.

In looking about, we find that several agricultural products which yield a more ample remuneration to the producer than many others are greatly neglected in this State. Of the cheese consumed by those who are not farmers, probably not less than nine-tenths is brought in from other States. More butter by far, and better too, is imported than is sold to go out. We are informed by those well qualified to form an opinion that probably three-fourths of the pork and lard used by non-producers is imported from abroad. Now we believe that Maine possesses all the requisite facilities, (except, and the

truth must be told, unpalatable as it may be, except skill in manufacture,) to produce butter and cheese in abundance and cheaply, so as not only to supply the home demand but for exportation. We do not say that good butter and cheese are not made here, for we know they are, but the great bulk of our dairy products will not compare favorably with that of other States, nor would such compete successfully if sent to other markets. Pork can be grown most profitably in connection with large dairies, if indeed this be not the only method by which it will bring any profit at usual prices.

We call attention to an increased production of beans as a crop likely to command, if the war should continue, an ample remuneration. It is by no means an exhausting crop, so far from this it is an ameliorating one, and as such may well be introduced into a judicious rotation. Should the war happily cease before the crop is sold, sheep will pay a good price for them.

As a large proportion of our crops primarily intended for animal food in distinction from human food, we recommend increased culture of roots, especially the carrot, mangold and turnip, the choice between which to be decided by the varying success with which either may be grown in different soils and localities—the mangold usually succeeding best in heavy or clayey loams, and within reach of sea breezes, and others in lighter soils. A larger amount of animal food can thus be produced than by a too exclusive culture of hay, and we have, besides, the benefit to be derived from a change and variety of food. A very important point in this connection is to retain no animal on the farm which does not, either in labor or food or other valuable product, yield a profitable return for the food consumed. It costs no more to rear and support a good animal than a poor one—one which pays a profit than one which entails a loss. A sheep costs less for support than a dog and brings a better return.

The best breeds should be sought for and obtained; more study and thought should be given to the principles which lie at the foundation of success in breeding, and rearing, and fattening, so that by judicious selection and management we may secure the highest degree of success. As has often before been shown by this Board, an animal consisting mainly of bones, lean meat, skin, hoofs and horns, costs more *per pound* to its grower than a plump, fat one, while as every one knows the costlier one commands a smaller price in market. We have erred in attempting to rear more animals than could be brought to maturity and fatness upon present means to feed with, consequently large numbers of young and lean cattle have been exported from the State to the detriment of our farms and pockets, and enabling farmers of Massachusetts to reap large profits by better management and more liberal feeding. No more (in number) should be reared than yield us a profit.

Dr. J. C. Weston of Bangor, for committee on topic number three—"Agricultural Education, how shall it best be promoted?" made the following report:

Agricultural education, like certain great moral and religious questions, never becomes stale, however often it is considered. As long as population continues to increase in never ceasing progression, as long as new minds are to be instructed, developed and qualified to derive sustenance from the maternal earth in the best manner, so long does this subject inherently possess an ever growing importance. Agriculture lies at the foundation of all prosperity. It is the primary employment of mankind. It must precede all successful manufacture and commerce. Agriculture, in its broadest sense, supplies all those substances required for food, and all the materials for various and diversified purposes. Manufacturing merely alters the form of the raw material, commerce simply exchanges the different products, and the currency only represents their money value.

The spontaneous productions of the earth would support only a comparatively scanty number of inhabitants; but a skilful cultivation has not only multiplied the quantity of valuable grains, vegetables and fruits, but it has greatly improved their quality. Withdraw that culture, and they will return to their original state, or will cease to exist.

It is not only necessary to stimulate the generous earth to yield more abundantly, but to treat it in such a rational, intelligent manner that it may never be impoverished.

This implies a full and accurate knowledge of the aggregate experience of the past, of all the observations and discoveries of the present that relate to agricultural operations, with the power to make such judicious practical use of this information, that it shall conduce to the most successful and beneficial results.

If it is desired, for instance, to raise any particular plant in a certain soil, with the least expenditure of labor and the smallest risk of failure, the farmer should ascertain by his own investigations, or the experiments of others, the composition of the plant, what ingredients or nourishment it requires, whether the soil contains these elementary substances, for if deficient what manures will supply them, and also what to return to the soil to repair the waste after the crop has been removed. He should make himself familiar with the insects and diseases which attack vegetation, and the appropriate remedies. When he has learned these facts, he has obtained some scientific knowledge of the principles of agriculture, and can apply them to a practical purpose. If he would excel in raising stock, he should find out the nature, habits and merits of the different breeds, the most economical and best food for each species of animal, what nutriment is most suitable to promote speed, or ability to work, and what will best contribute to the formation of fat. With this, he should acquire some knowledge of the laws of health and life, their modification in disease and the necessary treatment, and thus become prepared to practice veterinary medicine and surgery.

If he would obtain the largest possible amount of valuable crops, with the least exhaustion of soil, he will attain his object by an intelligent rotation of crops, varying each kind according to the different food it selects from the earth or atmosphere, and planting with special reference to extirpating weeds, and improving the mechanical condition of the soil.

Assuming that this kind of knowledge would be of great public utility, the question naturally arises, how can we best advance agricultural education in the community? It is generally agreed that childhood and youth is the most favorable period in life to attain knowledge. The mind is then in a plastic forming state, and impressions made upon it endure longer than inscriptions on the monumental granite. Children first notice natural objects. They are inquisitive in respect to them, and advantage ought to be taken of this characteristic to teach them at least the rudiments of an agricultural education, as soon as they are capable of comprehending them, for a majority must eventually cultivate the soil. Tell them that the stems of grass, grain and corn contain a substance that once constituted the flinty rock, and that this gives them strength to stand firm when the wind exercises violently the slender plant, and they are more interested and benefited, than if they were to learn the names of all the towns and rivers in Siberia.

The study of natural sciences should be introduced into all our schools and prosecuted by all the pupils who have made sufficient preliminary attainments. They ought to learn enough of botany to understand the process of growth from germination to maturity of all cultivated plants, grains and vegetables, with the use of every part as accurately as the different portions of their own bodies. They ought to study chemistry, until they know the nature and properties of all the elementary substances which enter into the composition of plants and animals; and all the gases essential to their health and life, and just what food the wheat or the potato eats, so that they may feed them with

precisely the diet each needs, as intelligently as they would administer to the different wants of the horse and the dog.

By such a course, the mind would begin to be disciplined, would acquire habits of reflection and investigation, and the young farmer would afterwards enter upon his employment with some adequate conception of its dignity and importance. As his hands worked, the brain would be active in observing the processes of nature; its truths, facts and teachings would be stranger and more interesting than the most entertaining fiction, and labor would not be a mere drudgery, but a pleasure, and occasion less fatigue.

It is equally important that girls should prosecute the same studies and prepare themselves for usefulness as well as ornament in society. They must be convinced that it is a higher art, a more honorable pursuit to till the soil scientifically, to manage the dairy well, to superintend the garden, and regulate the diversified household affairs, than to traffic in merchandize, ply the needle, or pursue an idle listless gentility in a populous city; then they will be entirely satisfied with a rural life, and have a desire for that knowledge which will enhance its charms, making it more attractive than any home of merchant or professional man in crowded streets.

In England, the noblest, the wealthiest, the most honorable ladies in the realm, take the greatest interest in agriculture. They oversee the farm, the dairy, the house. Nothing escapes their notice. In the absence of the proprietor of the estate, they travel over the grounds with the visitor, and give the minutest details respecting the crops, stock, plants and ancestral trees. With this, there is no lack of delicacy and refinement, but it contributes to their mental and physical education, promotes their health, and renders them all the more interesting and attractive in the drawing room, after the labors of the day are ended. This example is worthy of imitation by all the daughters of Eve, if they would realize a happiness approximating to that of Eden.

A knowledge of the mysteries of baking, roasting, boiling, churning, the nature and action of yeast, the action of boiled eggs on silver, of fruit on knives, and a multitude of similar subjects with the ability to explain them according to the laws of chemistry is of great practical importance, and their consideration may profitably occupy the mind while engaged about their daily avocations.

Diffuse a taste and desire for an agricultural education in our common district schools by introducing scientific books simple and concise, and the effect will not stop there. It will create a demand for higher schools and colleges, combined with model farms, where a more comprehensive system may be taught and practically illustrated. These would furnish competent teachers, so that the whole community would eventually be thoroughly instructed in those natural sciences intimately connected with agriculture.

About four hundred such institutions have already been established in Europe, and a few in this country. The first was founded in Switzerland, by Emanuel Von Follenberg, in the dawn of the present century. In 1844, there were but nine in existence; but so manifest were the advantages, such a lively interest did they excite, that they have lately increased with remarkable rapidity. The best endowed are provided with models of agricultural implements and fruits; philosophical and chemical apparatus; geological, mineralogical and botanical collections; specimens of woods, seeds, resins, wool and all the products of the fields; collections of insects and different breeds of domestic animals, with libraries, botanic gardens, conservatories and farms.

The pupils not only listen to lectures amply illustrated on chemistry, vegetable and animal physiology, entomology, botany, zoology, mineralogy, geology, agriculture and horticulture, but they become practically acquainted with all the details of farm operations. They are required to plow, spade, plant, sow, hoe, reap, thresh, take care of teams and stock, and keep accounts. They thus learn both the theory and practice of agriculture. In the future,

the time may come, when such an institution will be imperatively demanded in this State.

In these schools and colleges, the education of children and youth can best be promoted, but they do not directly provide for the instruction of the masses who have arrived at adult age without such early opportunities. To meet their wants, town, county, state and national associations have each established under the patronage of government, and deserve continued encouragement on account of their acknowledged necessity and importance, and the benefits already attained.

Farmers' Town Clubs cannot be too highly recommended. They constitute a school in which every member is both teacher and pupil. They naturally discuss or converse upon those topics of which they have had individual experience. Having heard or read in agricultural journals of some experiment, they proceed to test it and afterwards report the result; thus each avails himself of the observations and knowledge of all the rest. One sows gypsum (sulphate of lime) and clover grows luxuriantly where it has not flourished before. The others learn the fact and are equally successful under similar conditions. Even a man who is prejudiced against "book-farming," imitates them and is instructed. Thus one successful trial prompts them to seek further information in respect to their business from books, journals and lectures, that they may make additional improvement.

Soon there is a desire to compare their crops and stock with those of other towns, and so county organizations are formed which hold annual fairs, where a generous rivalry is excited; the products of the dairy, the herd, the flock, the orchard and field are exhibited and compared. Processes and methods which led to favorable results are investigated, knowledge is obtained and diffused, and henceforth progress is made. Premiums are awarded for the most deserving animals, fruits and crops; and these again are sent to the larger arena of the State or national exhibition to undergo a similar ordeal.

From these county and State associations, the Maine Board of Agriculture springs into existence; mind here comes into collision with mind, new facts and truths are elicited which each member gathers up and scatters broadcast when he returns to those he represents; or our selected agent collects and combines the aggregate knowledge derived from all these varied sources, adds to them the fruits of ripe experience, extensive observation and comprehensive research, and produces a work which conveys information to the whole community, of incalculable value such as nowhere else can be attained.

Thus the process goes on in one constant cycle. Remove a single link in the chain, and you make a serious break. Destroy the efficiency of town and county organizations and you weaken the whole foundation.

In this imperfect manner, an attempt has been made to indicate some of the methods by which an education can best be promoted which shall contribute to the health, longevity and welfare of mankind. In old Greek mythology it is represented whenever Antæus was vanquished by Hercules, and hurled senseless to the ground, as often as he touched mother earth, he revived with all his pristine strength and vigor. Under the guise of fable, the important truth is communicated that tilling the native soil or contact with it invigorates the constitution and promotes vitality. Ample statistics confirm it, for they show that the average duration of life of the farmer far surpasses that of all other classes. The sickly student, the jaded mechanic, the palid merchant, has often taken a new lease of life by hastening to the country to engage in rural pursuits, as the infirmities of age were creeping on; therefore, if longevity and increased happiness are desirable for our children, it constitutes an additional motive to give them such education as shall inspire them with a fondness for the cultivation of the soil. A text-book suitable for them at an early period, has long been a desideratum; but recently a work entitled a "Manual of Agriculture" has been published, which, from a hasty examination, seems to be better adapted for our schools than any previously issued

from the press on that subject. It is an outline or compend of the principal scientific facts and principles connected with agriculture expressed in a plain, concise, intelligible manner, and divested as far as practicable of technical language, so that it can easily be understood by all pupils who have advanced far enough to comprehend such branches as grammar and geography. Its study would tend to excite a lively interest in a subject hitherto too much neglected, and would create a thirst for more knowledge only to be allayed in higher seminaries of learning.

A work on Physical Geography, lately issued from the pen of Mr. Walter Wells, is of such decided merit that it richly deserves a notice. In its adaptation to the wants of the young it far surpasses all previous books on this science. In style it is terse and sparkling, in language concise and clear, in its facts interesting and instructive, in its discussion of the causes of, and reasons for those facts, lucid and suggestive. It is one of the most valuable contributions to the school literature of the day. The appearance of such works is one of the most auspicious signs of the times. It indicates the dawn of an era when scientific knowledge shall be more generally diffused.

As it treats of "the formation and elementary constitution of soils, the influence of the atmosphere, rains, and vegetation, upon the surface of the earth, the relation of climate to various products," and kindred subjects which have an important bearing upon agriculture, it may very properly be endorsed and commended by this Board.

The community are already ripe for such works. As a specimen of the desire for books of this character, I will quote an extract from a letter received during the present session, from Geo. E. Brackett of Belfast:

"Gentlemen of the Maine Board of Agriculture:—There is one subject pertaining to agriculture to which I herewith take the liberty to call your attention in your associated capacity, as guardians and advisers of the agricultural interests of the people of the State, and request that attention and support for it which I am confident its importance demands. I refer to the subject of introducing the study of agriculture into our common schools. Undoubtedly every true friend of agricultural progress and improvement has seen and felt the need of giving the study of this science a place in the school-room. It is evident that to attempt to bring it in, in the form of difficult scientific works on Chemistry or Animal and Vegetable Physiology would entirely thwart the object in view. We require the simplest and most natural method—a text-book practical, interesting and so free from scientific terms that it can be easily comprehended. Our mother State has taken the initiatory step in this matter by having a Manual of Agriculture compiled for use in her schools and from the reputation of the authors, we have a guarantee that it is adapted to meet the end for which it was required. May we not have something of the kind introduced into the schools of our own State? May not the farmers' children be allowed to study their own profession?"

This is certainly a pertinent inquiry, a reasonable request, and it is incumbent upon us to give it all due consideration. The following resolution is therefore proposed:

Resolved, That the Maine Board of Agriculture recommend the introduction of the "Manual of Agriculture," and "Wells' Physical Geography," into the schools of the State for the use of all pupils who have attained the necessary preliminary knowledge to engage profitably in their study.

The resolution was adopted.

Mr. Perley, for committee on fourth topic, presented the following report on

MAPLE SUGAR.—ITS IMPORTANCE AND BEST METHOD OF MANUFACTURE.

Maple sugar when separated from all foreign matter is identical with that produced from the cane; equally white, and crystalizing as perfectly. It is a

healthy and economical substitute for cane sugar; and without planting, hoeing, or manuring, may be obtained by the investment of a few dollars in fixtures for its manufacture, and by adding a little pleasant labor, at a leisure season of the year, to the crude material as taken from the tree. The varying quality of the article offered for sale in village and city shops, ranging from a yellowish white to a dark brown or nearly black, is owing either to the oxide of iron or copper which it may have acquired from the vessels in which it was boiled, to various impurities, such as fine particles of dirt and certain coloring matter which an imperfect process of clarification has failed to remove, or to its being scorched while boiling. A lack of skill in its manufacture, and, as a consequence, the almost uniformly inferior quality of the article produced, has tended hitherto to keep the price below a point remunerative to the maker; and in fact to almost exclude it from the market; and were it not for its peculiar maple taste, so acceptable to most palates, its manufacture and use would have ceased long ago.

The short supply, and high price of cane sugar at the present time, and the necessity for rigid economy in every department of industry, particularly in that of actual production, which the exigencies of the country force upon us, render it highly important that the inhabitants of Maine should avail themselves of the means so bountifully placed within their reach, of securing independently of foreign sources, a supply of an article which has come to be one of the necessaries of life. And it is gratifying to learn that the attention of farmers is being turned more and more in this direction; the increase in its manufacture in this State, according to the U. S. census returns, being from 46 tons in 1850 to 153 tons in 1860. Still, not a hundredth part of our available resources are improved. Large forests of maples exist in Maine which have never yet been scarred by the sugar-maker, and many a leisure day is whiled away by the farmer and others in March and April, which might be profitably employed in providing a store of sweets for home use, or for the market. Vermont, having an area less than that of Maine, in 1849 produced 6,349,357 pounds of sugar and 6,000 gallons of molasses, being more than twenty pounds of sugar to each individual in the State. The facilities for sugar production in Maine, on the same areas, are equal to those of Vermont; and nothing is wanted but to direct the attention and efforts of Maine farmers to the subject, and institute better processes of manufacture, to make the business one of reasonable profit to the producer, and a saving to the State of many thousands of dollars annually. To this end, a few practical hints will now be given designed to aid the beginner, and perhaps lead to improved practices among those already engaged in the business.

Kind of Trees. The first requisite to successful sugar-making from the maple is a good orchard, in western parlance, "sugar-bush." Sugar may be made from the sap of several kinds of forest trees, but the maples afford the sweetest and best in available quantities. And of the five species of maples, indigenous in Maine, the rock, or sugar maple, (*acer saccharinum*.) the white, or silver maple, (*a. dasycarpum*.) and the red, or swamp maple, (*a. rubrum*.) are relied upon entirely by the sugar-maker. Of these three, the sugar maple is by far the best. The sap of the red and silver maple, flows freely, but ordinarily it contains a much less per cent. of saccharine matter than that of the sugar maple, which would of course increase the expense of making a definite quantity of sugar, requiring more tubs for receiving, more labor in gathering, and more fuel and labor in boiling. The best orchard, then, is one of sugar maples; still, one of either of the other species is not to be neglected; in fact, the white, or "interval maple"—as it is often called—is very extensively resorted to for this purpose.

The quality of the sap varies, not only in the different species of maples, and in different individuals of the same species, but also in the same tree in different seasons. It has been observed, too, that those trees which have been tapped for a series of years yield a much sweeter sap than those tapped for

the first time. The reasons for these variations, like many other facts in vegetable physiology, are yet unexplained; the facts, however, are too well established, by many years observation, to be now questioned.

Age and size of Trees. The age of the tree is not material, provided they are of suitable size, say, from ten inches to two or more feet in diameter. But in all cases thriftily growing trees, with large, branching tops are preferable. Very young or small trees, though they yield a good quantity of sap in proportion to their size, and of fair quality, are, nevertheless, not so profitable as larger ones; more tubs being required and more labor in gathering. Moreover, the injury to the young tree is great; the liber, or inner bark, not yet having acquired sufficient thickness and toughness, and the outer bark being still brittle, the action of the gouge, or the driving of the spout has a tendency to cleave off patches of bark, thus causing unsightly and injurious wounds, and permanently diseased trees.

Very old trees, particularly where they stand in a thick forest growth, with long timber trunks and small tops are not good; usually yielding but little sap, and of a poor quality.

The best trees are those of good size, and, as before remarked, with large branching tops and thrifty growth; such are most often found as isolated trees in old pastures, or by the borders of fields or road-sides, called "second growth" trees in distinction from the old or forest growth.

Location. Like all other farm labor, that which is near the farm buildings being always most cheaply performed, so the labor of sugaring is very much relieved by having the orchard near home. But on no account invade the kitchen with sugar operations. If the orchard be situated upon a gentle declivity, with the boilers placed at the lowest point, the collecting of the sap, which must usually be done by human labor, will be comparatively easy; for a full barrel loaded upon a sled adapted to the work, will move more easily down the slope than one half full up, or even upon a level.

It matters little what is the exposure; a southern or western will start a few days earlier in the spring, while a northern or eastern will hold out longest.

The character of the soil, probably, has an influence upon the quantity and quality of the sap, though upon this point doctors disagree; some claiming that a high and dry soil is best, while others affirm that a moist, not boggy, soil yields an equally good sap and in greater quantity.

Mode of Tapping. This should be done in a way to secure the greatest amount of sap consistent with the least degree of injury to the tree; the injury here intended is the wound inflicted upon the tree, and not the loss of its circulating fluid. The operation of tapping is performed in various ways, some of which are as follows:

With the Axe. This is done by making a V shaped incision by two downward strokes of the axe upon the tree, cutting into the wood, then a horizontal one is made by an upward stroke directly under the former, thus, V; this last incision is to receive a flat piece of wood to serve as a conductor of the sap from the first incisions to the vessel set to receive it. This, at best, is a barbarous treatment of the tree; as large scars are made which require years to heal, and which in fact, never become perfectly sound. It is moreover, a wasteful method, as much of the sap flowing from these large wounds trickle down upon the bark, and failing to strike upon the conductor, is lost.

A second method is with the *gouge*. This instrument is usually from one and a half to two inches wide, with the bevel mostly upon the inner side. This is driven with an upward cut through the bark into the wood so as to cut off several grains, or years' growth; directly below this incision the gouge is again driven, but more lightly, only into the bark if it is thick, or if thin, slightly into the wood; this last incision is for the reception of a gouge shaped spout which leads the sap to the receiving vessel. Spouts made of sheet iron or heavy tin are sometimes substituted for wooden ones; these are

driven lightly into the bark of the tree, just sufficient to sustain their weight, thus avoiding the necessity of a second use of the gouge, and with much less injury to the tree. This manner of tapping is very common, and when skillfully performed, is attended with but little injury to the tree. Great care is, however, necessary to avoid starting off the bark; to this end the gouge should be very thin, and the two incisions should be several inches apart. This, too, is a somewhat wasteful way, for notwithstanding the utmost care in tapping, much sap will run to waste.

Another method is by boring the tree with an auger or bit, and inserting a tube spout. An auger bit is better than a T-handled auger, for with the bit the work can be more expeditiously performed. A hole of half an inch, or from that to three-fourths of an inch in diameter, is a proper size; and one inch deep in depth at first tapping, to be further deepened as the season advances. The tube spouts are made from elder or sumach wood, the pith being forced out to form a channel for the sap. They are also made of various kinds of soft wood, as pine, cedar or bass, by boring three or four inches at one end of the piece with a gimblet, then rounding the end to fit the hole made by the bit in the tree; the other end of the piece is shaved down to the gimblet hole, then a crease or channel is made in the piece thus shaved, to lead the sap to the receiving vessel. A better style of tube spout is made thus: take a block of wood about one and one-quarter inches square and six inches long, bore it lengthwise through the center with a quarter inch bit; this is most expeditiously done by fitting the bit into a lathe, and where several hundreds or thousands are to be made, economy in time must be consulted—then place the block, thus bored, into the lathe and round it down to about one inch, sharpening one end down to half an inch or less. Thus we have a neat, handy spout, perfectly sharpened and fitted to any hole from half an inch to an inch in diameter. The auger, or tube tapping is, all things considered, to be preferred to the other methods described; the injury to the tree, to say the least, is not greater than in those; the closely fitting tube spout saves all the sap; the wound from which the sap flows, being in a measure protected from the sun and winds by the spout, does not so soon dry up; and when from drying the flow diminishes, the hole may be deepened without additional external injury to the tree. Lastly, it is simple, and therefore may be done by everybody having a thimble full of ingenuity.

In any mode of tapping, great care should be exercised to avoid injury to the tree. Boring too deep is an unnecessary damage; one blow too much in driving the tube spout, an error in setting the gouge, or a false stroke of the axe may, in a moment, cleave off a patch of bark which will require several years to heal. In removing the outer bark or rind to secure a smooth surface where the tapping is to be done, care must be used not to cut too closely, for if the liber, or inner bark is exposed to the burning rays of the sun, which soon succeed to the sugar season, the tender bark will become parched, crack open, and cleave from the tree, leaving a bad scar.

The depth and size of the wound necessary to be made upon the tree in order to secure the greatest flow of sap are debated questions. The gouge-tappers claim that one or two grains of wood severed will produce as much sap as if the wound were three inches deep; while the auger-tappers hold that the quantity of sap will be in proportion to the depth of the wound; and at the same time the axe-tappers insist that the larger the external wound the greater the yield. It is probable that each is right in part, and each in part wrong. The auger-tappers have strengthened their position by actual experiment in at least one instance. The Burlington, Vt., Agricultural Society, by a committee of three appointed for the purpose, and by experiments continued through two years, (1850 and 1851,) and upon many trees, report that a half inch hole will yield as much sap as one of any larger size up to one and one-half inches in diameter; and the flow is, in all cases, in proportion to the depth.

From the present imperfect knowledge of the true theory of the circulation of the sap, and from the difficulty and uncertainty attending experiments relating to it, it is probable that these questions will not be definitely settled for a long time; and that views at present entertained, and stoutly persisted in, will be hereafter greatly modified. As very little practical good can result from speculation upon the subject, it is here dismissed with the following caution: avoid all unnecessary mechanical injury to the sugar tree. The loss of sap is generally supposed to have no detrimental effect upon the tree, except to retard its growth; and that it has this effect even, is questionable. The injury sometimes observed can usually be traced to the improper use of the tapping instruments, or some other agency, while numerous instances have come to the writer's knowledge where trees have been tapped thirty, or fifty years consecutively, and yet they are apparently healthy, and no reason appears why they may not bear the same treatment a like period to come.

Receiving Vessels. Every variety of vessel is used for receiving the sap as it flows from the tree, from the rude trough (hewn from the sapling pine or cedar,) and birchen bucket, to the perfect machine-made shaker pail and glass vase. Anything will answer if it is but clean and sweet. Glass would be best, but it is too expensive; tin is good, but it is also expensive; birch buckets are extensively used on account of their trifling cost, but are often leaky; are handled with difficulty when full of sap, and are not easily kept sweet. The shaker pail is used, but the top is too large, catching too much dirt when the winds shake the forest; sheds its hoops too freely when it has stood empty a day or two with a March wind blowing; and, if hung to the tree by its wire loop and nail, its flaring top gives it an outward pitch and lessens its capacity. Earthen vessels are easily kept clean, but are too heavy, and liable to be broken. The best thing on account of its low cost, lightness, durability, and well adapted form, is the mackerel half-kid, lacking its smallest head; its form is that of an inverted pail, consequently the hoops never fall off when it is kept right end up, its small top catches little dirt, is easily kept sweet by scalding, hangs well to a tree, and will last, with proper care, many years.

The most satisfactory arrangement is to suspend the receiving tub, by a wire loop fixed in one side near the top, upon a nail driven into the tree just below the spouts. With this arrangement there is no tipping over from the melting away of the snow beneath, no labor of blocking up with limbs or billets of wood, and no waste of sap by the winds as it falls from the spouts to the tub, as is the case when they are set upon the snow or ground, often being one or two feet below the spouts.

Gathering. When the snow is not too deep, the drawing of the sap to the sugar house may be performed by oxen or horses; thus very much relieving the hardest part of the labor of sugar making. But in Maine, the sugar-season usually opens about the middle or last of March, when, ordinarily, there are several feet of snow upon the ground; and the labor of opening roads through the orchard, and the delay always attending the movements of a team, would more than counterbalance the saving made in using animal in the place of human power. An active man can gather twelve barrels per day, when the tubs will average half full, and the trees are not too much scattered; he would not probably accomplish more with a team. But to do this he must be properly "armed and equipped," as follows: a good sled; a light, sixteen gallon keg; a tin tunnel, this being lighter than one of wood; a pail for collecting; a claw-hatchet for re-adjusting nails, spouts, or loose hoops; and a pair of "rackets" (snow-shoes) to bear him up when the snow becomes soft at midday and afternoon.

A properly constructed sap-sled is a truly Yankee invention, and not often seen. In it four things are indispensable, viz: the utmost lightness, combined with the requisite strength, ease of draft, and ability to bear up upon a soft, slumping snow. To secure these things, the runners require to be about

five inches wide, three-eighths of an inch deep, and five feet long upon the run, with a turn up in front of eighteen inches; they should be three-fourths of an inch deep under and near the posts to prevent splitting, and shaved away in other parts to the depth above named to secure flexibility; for a pliable sled handles more easily than an unyielding, stiff one. The runners should be set twenty inches apart from centre to centre. Four posts, only, are wanted, each four inches high between runners and rail, one and a half inches in diameter, and shouldered down to five-eighths of an inch at top and to fit holes of that size bored in the runners, rails, and bars to them. The posts should be set seventeen inches apart upon the runners, leaving some twenty inches of each end of the runners, bearing upon the snow, perfectly free. The rails should be one-fourth of an inch deep, one and a half inches wide, and about thirty inches long. Two brace-bars of the same size as the rails are next wanted, passing from the front post of one runner to the rear post of the other; these serve to keep the sled from racking. Next comes two cross-bars, three inches deep and one and a half thick; these are to rest the keg upon, and should be hollow in the middle, so that it may ride securely without rolling. (On rough ground it will be necessary to bind the keg to the bars with cords or straps.) The rails are to be fastened to the runners, just behind each post, with green hide thongs passing down and up through the runners, the runners being counter sunk beneath, to prevent the thongs wearing off. A light tongue and rail are also fastened to the runners with green hide. Fender rails are sometimes added to what has been above described, projecting out on each side to protect the keg and prevent the ends of the bars from fastening to the trees and bushes in passing through the orchard; in one of these a slat is made in which to carry the indispensable hatchet. It is hardly necessary to add that every part should be made of strong wood, and the lighter the better. A sled thus constructed, made loose in all its joints, is a very accommodating thing, and plays easily over the inequalities of surface always to be found when the snow is wasting away in spring. A whole barrel of sap can be more easily managed upon such a sled than half that quantity upon a stiff, unyielding one, such as is often used.

Sugar House and Furniture. The sugar house, if the nature of the ground will admit of it, should be placed at the lowest part of the orchard, in order to facilitate the gathering; and, if possible, near a spring or brook; for if water is lacking, dirt will abound, and cleanliness is an important item in sugar making. The house need not be an expensive building; twenty by twenty-four feet is a good size for an orchard of five hundred tubs; a tight roof projecting two feet all around, with a good ventilator for steam to escape is wanted; while loosely boarded walls will answer the purpose of protection against wind and storm. A wood-shed is necessary, for dry, well seasoned wood will make steam much faster than green; and always, the utmost dispatch in boiling is desirable. The house should be well lighted, for darkness is favorable to dirt. "The holder," or cistern to receive the sap as it is gathered and brought to the house, claims attention first. Tubs or casks of any kind, if clean and sweet, will do; but a trough, made of plank, of twelve or fourteen barrels capacity, is the most convenient. This should be placed inside the house, and provided with a good cover (in sections) to exclude all dust and dirt; it should be elevated so that its bottom will be a little higher than the top of the boilers, so that by a faucet and spout the sap may be drawn directly into the boilers. The trough should be well coated upon the inside with white lead and oil, to prevent its absorbing the sap, and in warm weather becoming sour, its large size rendering it impracticable to remove acidity by scalding. With a windlass, rope and hooks, the keg of sap is hoisted upon the trough, then inverted, and quickly emptied. A thick flannel strainer should be stretched across the trough, near the end where the sap is poured in from the keg, separating the trough into unequal compartments; the sap passes slowly through the strainer, leaving the coarse dirt, bits of bark

and leaves behind, and from the strained compartment is drawn into the boilers.

Boilers of various kinds are used ; but rectangular pans, placed end to end upon the top of an open arch, so that the fire shall come in contact with the bottom only, are decidedly the best. These pans may be made of any metal, iron, copper or brass. A convenient size is thirty inches wide, four feet long and six inches deep. There should be a stout iron rail or hoop at the top, with an ear, or handle, near each corner. Two such pans are sufficient for an orchard of the size above named : though, perhaps, the boiling will have to be continued through the night, occasionally, at the time of the greatest flow of sap. This form of boiler is much better than the large caldron kettle, for the reason that when the latter is partially filled, the sides become heated by the flame flashing about it, and when it is again filled, or when the sap foams in boiling, it becomes scorched, giving the syrup or sugar a bitter taste and a dark color. No such results can possibly happen with the pans unless they are allowed to become nearly empty so as to leave some portion of the bottom bare.

The graining kettle should be of brass or copper, these being lighter than iron, and consequently more convenient. One of eighteen gallons will be the right size for the supposed orchard. This can be most easily managed upon a range, over an open fire, for thus, the degree of heat to which it is exposed can be regulated to a nicety, by carrying the kettle over or away from the fire instantly as the occasion may require.

Arch and Fire Place. The arch for the boiling pans, and the open fire place for the graining kettle, may be placed on opposite sides of the same chimney, and should be nearly in the centre of the house, affording approach to them on every side. The arch is not, properly speaking, an *arch*, or segment of a circle, but a parallelogram built of stone or bricks, of suitable height to contain the fire, and of such a size as to receive the pans upon the top, allowing one and a half inches of their bottom all around to rest upon the brick work. Resting thus upon the top, without mortar, an open joint is made, and the smoke, soot and flame will escape into the room ; this is best prevented by banking round with earth or sand. If two or more pans are used, there will of necessity be a small open space between them where the fire will find its way up to the ends, bringing with it smoke and soot, and endangering the sap by burning. This may be prevented by laying a two inch iron bar across the arch and filling the space between the pans with earth or sand. Iron grates beneath the fire at the front of the arch aid very much in making a brisk hot fire, such as is wanted in rapid vaporization.

A barrel with one head removed in which to prepare lime-water ; another, ditto, into which to strain the syrup for setting ; with a few pails or spare tubs, a skimmer and a ladle, and the main items of fixtures are completed.

Treatment of the Sap. The sap should be gathered, as a general rule, as often as once in twenty-four hours ; else it is liable to sour in the tubs ; and when this has happened, the tubs are not again fit to hold it, until they have been scalded and made perfectly sweet. In cool weather it may remain longer in the tubs without danger of fermentation ; yet the damage occasioned by freezing up solid and bursting the tubs, and by the accumulation of ice, lessening their capacity to hold a fresh flow, renders it almost necessary, in any case, to gather as often as before remarked.

It is stated by Dr. C. T. Jackson—see Report on Geology of New Hampshire, page 361—that maple sap, as it flows from the tree, contains an acid peculiar to itself mingled with the sweet. This acid, coming in contact with the iron of the boilers, slightly corrodes them ; and the sugar becomes charged with the salts of the oxide of iron, insomuch that it ordinarily strikes a black color with tea, and is too generally acid and deliquescent. He recommends, as a remedy, the addition of *one measured ounce* of clear lime-water to each

gallon of sap before boiling; this is the same as one measured quart of lime-water to each barrel of thirty-two gallons.

Whatever may be the rationale, the experience of the writer, for several years, clearly proves that the use of lime-water, as recommended by Dr. Jackson, greatly improves sugar or syrup. Careful observation has led to the belief that the quantity of acid in the sap is not uniform at different times; for having used the designated quantity of lime-water, the red oxide of copper, (copper boilers being used,) has been observed floating upon the scum while boiling, which was of course carefully removed, this being a virulent poison. At other times the same quantity of lime-water seems to be in excess; for not unfrequently a limy sediment is precipitated upon the bottom of the boilers, and particularly of the graining kettle, forming a hard coating which adheres very closely, and is removed with much difficulty. More observations and chemical research are wanted in this direction. The use of lime-water is indispensable in making a good sugar; and where copper or brass boilers are used, it is even dangerous to neglect it.

Any intermixture of rain or snow with the sap should be carefully avoided; for these, it is well known, are the little scavengers of the sky, bringing with them to the earth solid and gaseous matter, valuable for manure, but injurious when mingled with the contents of the sugar kettles.

The first thing to be done, after pouring the sap into the cistern, is to add the proper quantity of lime-water, causing it to be well mixed. Then draw by the faucet and spout into the boilers, keeping up a brisk fire. The stream from the cistern can be so regulated that the sap in the boilers can be kept in a high state of ebullition, the cold sap running in all the while to maintain them at the desired fullness. Use the skimmer freely while boiling. It is surprising to see the amount of dirt which is thrown up with the foam, even when the sap appears perfectly clean and pure.

Having reduced the sap by boiling about ninety-five per cent., or to the consistence of a thin syrup, (a very sweet sap would not require so much reduction, perhaps ninety per cent.) then pass it through a thick flannel strainer into the barrel prepared for this purpose, as before described, and set it away to cool and deposit whatever sediment may remain in it after straining. This syrup should be allowed to stand in the "settling tub" twenty-four hours, or as long as the press of business will permit.

Clarifying. When the sediment has well settled, draw off carefully, by a faucet, all the clear syrup from the "settling tub;" leaving the residuum to be diluted with sap, which reduces its specific gravity, when the sediment will be more thoroughly precipitated, and the clear sap, after a few hours, can be drawn off and returned to the boilers, to be included in the next batch; thus making a saving of nearly all the sweet, and rejecting the dirt. The clear syrup may now be poured into the graining kettle; and to a quantity of syrup which will make sixty pounds of sugar, add about one quart of skimmed milk for a clarifier, and thoroughly intermix the two by stirring. The white of eggs well beaten, bullock's blood diluted with water, and other albuminous substances may be used for clarifying; but upon the farm, milk is most easily obtained, is the cheapest and best. Skimmed milk, if sweet, is equally as good as new milk; for it is the casein, or curd, acting mechanically by entangling the fine particles of dirt, which the former strainings have not removed, that gives it value as a clarifier. Now place the graining kettle with its contents over a slow fire, and gradually heat the syrup to near the boiling point. This curdles the milk, and as the curd forms it embraces the impurities still remaining; and the curd, by the increasing heat, becomes specifically lighter than the syrup, and eventually floats upon the surface in a thick, somewhat tenacious scum. Care should now be exercised to prevent ebullition, as that would break up the scum, and the action of boiling would carry much of it down to be again mingled with the mass. Now swing it from the fire, and allow it to remain undisturbed an hour, more or less; dur-

ing which time a great part of the feculencies will attract each other and rise with the scum. The scum is to be carefully removed with a fine skimmer; to draw the syrup from beneath the scum with a syphon, or stop cork, would be a better way, for then there would be no disturbance, as is the case in using the skimmer; but this would be attended with some inconvenience and expense. Here, again, economy demands that the scum, which has so much sweet in it, should not be cast away, but be placed in a tub and diluted with sap, then allow it to settle a few hours; after which, the sap, much sweetened by the process, may be poured off and returned to the boilers. It is found by considerable experience, that, with the utmost care, the curd and dirt cannot be entirely removed by the skimmer; consequently, resort must be again had to the flannel strainer. This last straining is usually omitted by sugar makers, but it is quite important, if a clean, pure sugar is wanted. A still better process would be to filter the syrup through animal charcoal, (bone black,) as is done in cane sugar refining; for by this process not only the dirt, but all coloring matter would be removed, which would greatly improve the appearance of the sugar. Bone black, however, cannot be readily obtained in country towns; and the expense and trouble in procuring and using it would hardly be compensated where only a small business is carried on, as is the case in most of the sugar orchards in Maine. If any one desires to experiment in this direction, a filter made of finely pulverized, and thoroughly washed wood charcoal will serve as an imperfect substitute for one made of bone black. So late as 1811, wood charcoal was exclusively used in refining syrups; at which time the superior quality of animal charcoal was discovered, and the former soon went out of use. But, by the use of the milk clarifier and the flannel strainer, a very fair sugar for home use can be made; and the ease with which these articles can be procured, and the simplicity of this process of manufacture, commend this method for general adoption.

The first boiling or "turning off," as it is termed, is simply reducing the thin syrup, by boiling, until it is of suitable consistence to be used as a table syrup, like that from refineries; or until it will granulate in sugar. No uniform rule for the consistency of syrup prevails; each maker adopts a standard to suit his market, or his own private taste; or else, taking counsel of his cupidity, he refrains from reducing it to a rich, honest, heavy syrup, so that he may have the greater number of gallons to market. Accordingly, much of that offered for sale will pour almost like water, when it should have the weight and consistency of good West India molasses. It should be reduced almost to the graining point, which can only be determined by cooling a small quantity in a saucer or other vessel and testing it by sight and taste. A first quality syrup will grain a little after straining a few weeks.

To produce sugar, still further boiling is necessary, and the precise point at which the boiling should cease is an item of experience, more easily recognized in practice than described. Several tests are relied upon, some of which are as follows: 1st, where the steam forcing its way up through the foaming mass, on reaching the surface, escapes by bursting its bubble with a slight explosion, similar to that observed upon hasty pudding when nearly cooked: 2d, when a small quantity, say a table spoonful, taken from the kettle and poured hot, upon a compacted snow-ball, after melting the snow a little, will lay upon it without diffusing itself through the ball: 3d, when a drop taken hot from the kettle, on being let fall from the edge of the skimmer or spoon into one inch of cold water, will pass directly through the water without mingling with it, and rest upon the bottom of the vessel in the form of a flattened hemisphere: 4th, when a drop taken upon the finger on being touched by the thumb will draw out a thread one-fourth to one-half an inch long: and 5th, when a small quantity taken into a saucer or spoon and thoroughly cooled will granulate, so that it can be detected by the eye, the taste, or when crushed between the teeth; then it may be removed from the fire, for "it is done." These tests, particularly the 3d and 5th, are useful to

beginners as aids in forming a correct judgment; but one long practiced in the business seems, intuitively, to recognize the time when the grain will form, and the boiling should cease.

- The liquid sugar may now be "turned off" into vessels to cool and granulate. If a fine grain is desired, rapid cooling in shallow pans, with frequent stirring while the crystals are forming, will produce this result. If coarse sharp crystals are preferred, leave it undisturbed, in larger quantities, until the crystallization is completed. There will be a portion which will not granulate, but will remain as a dark colored molasses filling all the spaces between the crystals of sugar. The quantity of this varies with the season, being greatest near the close; and varies somewhat in different seasons, owing probably to the varying quality of the sap; and varies also, owing to the treatment of the sap, and the skill used in the process of manufacture.

To obtain a dry sugar, after the granulation is completed, throw the whole into a tub or barrel, prepared for the purpose by boring the bottom with several small holes, these holes to be closed until the crystals are well compacted together, say one or two weeks; then remove the plugs and allow the molasses to drain away. The draining will be more perfect, and consequently the sugar of lighter color, if a wet cloth is spread upon the surface of the sugar, and renewed daily until the draining is completed. The moisture from the cloth, gradually settling down into the sugar, dilutes the molasses, rendering it more liquid, and of course it passes away more thoroughly. A little of the sugar becomes dissolved and carried away by the descending water, but this is not lost, as it mingles with and becomes a part of a very good molasses. The draining should be done in a warm room, for heat also renders the molasses more liquid and the draining more perfect.

Instead of barrels or tubs with perforated bottoms, inverted pyramidal, or hopper shaped boxes are sometimes used in draining. These boxes may be twelve or fifteen inches square and open at the top, by two inches square and closed at the bottom, and three feet long; with a hole at the smaller end for the escape of the molasses; to be suspended like a hopper. These are better than tubs or barrels, for the reason that the quantity of sugar near the bottom, where the drainage is always imperfect, is comparatively small.

Thus we have a crude sugar equal in every respect to the corresponding grade of cane sugar; and superior to it in this, that we know it has been prepared under circumstances far more favorable to cleanliness than exists on Southern plantations, where the operators are driven to their tasks, and care only to avoid the dreaded lash.

It was my intention to offer some suggestions upon the subject of refining, a branch wholly distinct from the manufacture of crude sugar; but the undue length to which the subject has already extended leads me to forbear. I stop here the more willingly from the fact that the further process of refining adds nothing to the real value of the sugar, but rather the reverse; for by its weight, and the peculiar maple flavor are, in a measure, sacrificed for an improvement in color.

Mr. Lee, for committee on fifth topic—the culture of flax as a substitute for cotton—presented the following report:

In considering this subject, we must remember that the circumstances and condition of the country must guide us in leading our judgment to see what is to be our condition in the future, and to provide for it,—how in any given direction we can enrich ourselves by labor, and scatter blessings with a liberal hand to the multitude around us.

The enormous advance in the price of cotton and wool for the past few months, has no doubt awakened in all our minds an inquiry for some article that shall answer as a substitute for cotton. It is not impossible that the culture of flax may be adequate to supply its place. In looking back a few

years, we well remember the period when cotton sold in market at twenty cents per pound, and the farmers of New England generally grew a crop of flax at a profit, and that too when all the operations of converting it into cloth were by hand labor. When cotton fell to ten cents per pound, the hand wheels and looms were set aside, and its manufacture went down. Should the present price of cotton be likely to continue permanent, we might safely conclude that flax could be grown by the farmers of the State at a profit, even if we have to return to the old method of converting it into cloth by hand labor. But we have numerous small streams of water throughout the State, amply sufficient for all the requisite labor. Cloth made from flax will out-wear cotton three to one—calling to mind our boyhood days of linen shirts and tow trousers for its proof.

Early sowing is preferable for the following reasons: The plant is less exposed to the depredations of insects; the young plant is not so liable to suffer from drouth, and will grow more vigorously as the warm weather increases. It also grows stronger and gives a finer and more uniform crop and a larger yield. The land should be in good tilth and clean. It should not be grown upon the same land in successive crops. Flax may be grown upon nearly all soils in the State, the cultivation varying according to its character and the preceding crop, not depending upon the present dressing for a crop, because flax requires the power derived from the old manure yet remaining in the soil. Of course the better the soil the better the crop. To mix with wool, flax is far superior to cotton, as it takes the best color next to silk. The value of its seed is by no means a small item in its production as a crop. Its culture in this State for the past few years has become nearly or quite extinct, but it might be readily resumed upon sufficient inducement.

Report accepted, and after discussion, on motion of Mr. Chamberlain the following resolutions were adopted:

Resolved, That we invoke the aid of manufacturers with the capital and skill at their command, in placing our State in a condition less dependent on foreign aid in regard to clothing; and when they shall be prepared to pay remunerating prices for flax, in the straw, we pledge them that the soil of Maine and its cultivators will generously respond to the demand.

Resolved, That a special Committee be appointed to investigate the subject of flax husbandry, and report at the next session.

Messrs. Chamberlain, Lee and Dill were appointed the committee.

No report was made on sixth topic.

The committee on seventh asked and obtained leave to report subsequently to adjournment.

Mr. Dill, for committee on eighth topic, submitted the following

REPORT ON MANAGEMENT OF POULTRY.

This subject is too broad and comprehensive to be satisfactorily treated in a brief and hastily prepared report like the present, and we attempt only to offer a few practical hints suggested by our own experience.

In the country where land is cheap, for twenty-five hens, including one male fowl, we would recommend one-eighth of an acre in some pleasant locality, with sunshine and shade, and where they can have free access to living water. The house should be well lighted and ventilated, with a good tight floor. One part should be provided with suitable roosts, the other should be so arranged that it may have good accommodations where they may feed and burrow. To promote health, and prevent vermin, they should be supplied every three or four weeks with a cart-load of fresh loam, also some

ashes and lime thrown upon the loam. After they have used this for a month, it becomes excellent manure for the garden, orchard or field, and should be removed for that purpose.

The yard should be seeded with English grasses. Ample provision ought to be made for their nests. This may be best accomplished by cutting holes through the fence, and placing on the outside of the inclosure boxes with holes to correspond, made with moveable covers. In this way the eggs may be more easily taken out, and when a hen wants to set, the communication with the yard may be effectually prevented by placing a board over the aperture and raising the lid, so that she can step out at pleasure, without being annoyed by others laying eggs in her nest.

For laying hens, a constant supply of oats is recommended, not that they will do well on oats alone, but should be fed with crumbs from the table, pieces of fresh meat and fish, sour milk, egg shells, broken crockery, oyster and clam-shells, well pounded up, and gravel, unless it is contained in the yard or in the loam.

For fattening hens, corn and bean meal, in the proportion of one peck of beans to one bushel of corn, or peas instead of beans will make a good diet.

Mr. Chamberlain, for committee on ninth topic, reported as follows on the

CULTURE OF BUCKWHEAT.

The Committee commend this crop to the favorable attention of farmers, briefly, from these considerations: This grain is a wholesome and nutritious food for man and beast. It is adapted to our soil and climate, and succeeds well, giving fair returns in each section of the State. On the poorer soils, where the other and usually cultivated crops cannot be grown, it is especially successful. From the trifling cost for seed, this crop becomes a cheap fertilizer when turned under before ripening.

In 1850 the value of this grain returned in this State was \$104,000. In 1860 it had increased to \$340,000. This gain is in part through increased farm operations on our northern and eastern borders, but not wholly in that direction, as it has, during the last decade, been adopted in older settlements, where its claims had not before been recognized, and where it retains a place on the best conducted farms.

The rough seed variety is now preferred, as being less subject to blight on the more fertile lands, and equally productive on the poorer soils. When sown to plow in green as a manure, in the preparation of land for succeeding crops, the smooth seed variety is best, as it gives a larger amount of foliage.

Mr. Chamberlain presented the following preamble and resolve, which were adopted:

Whereas, A knowledge of facts is the only safe basis either of private enterprise or of legislation, therefore

Resolved, That this Board once more renew its oft-repeated recommendation to the Legislature, to adopt some efficient system by means of which reliable statistics of the agriculture of the State may be obtained.

On motion of Mr. Cargill, it was voted to raise a committee to confer with the Legislative Committee on Agriculture, with a view to the adoption of measures for the encouragement of sheep husbandry, by a tax on dogs or other suitable means.

Arguments and statistics bearing on this branch of industry were presented at some length by Messrs. Wasson, Cargill, Rogers, Dill, Martin and Jewett.

A request by the Secretary, made in the early part of the session, for advice or instructions from the Board giving special direction to his labors during the current season, resulted in the adoption of the following :

Whereas, It is the province of this Board to determine the duties of its Secretary, and


Whereas, Large importations of dairy products, especially of cheese, are annually made into the State, while, as we believe, if suitable attention were given to the subject, and adequate knowledge and skill obtained and applied, butter and cheese might be made profitable articles of export from the State, therefore be it

Resolved, That in addition to the duties imposed by law and by the former votes of the Board, the Secretary be instructed to inquire into the capabilities of Maine in this respect; to investigate the principles involved in, and the best methods of manufacturing dairy products, particularly cheese, and to present the results obtained in his next Annual Report.

The Board finally adjourned on the 28th January, after a session of peculiar interest. As the President happily remarked in his response to a complimentary vote at its close, "The session has been one of unusual interest and importance, because not only has the general advancement of agriculture claimed our attention, but we have been called upon to consider the special duties of farmers, as the great producing class, in view of the crisis now upon us; and it is hoped that the suggestions emanating from this Board may serve to arouse farmers to renewed vigilance in their occupation, and thus prepare our State to pass safely through this time of calamity without a visitation of war's twin-sister, famine. As we go home to our several constituencies, let it be our aim, by our words and by our example, to secure the production of the largest amount of life-sustaining material which the hands left at home from the war, and the soil of our State, are capable of producing.

In our anxiety for great public interests, let us not forget that the aggregate of good which each one of us may accomplish in this life is not so much made up of a few brilliant thoughts and deeds, as of the many little acts of kindness and words of encouragement which we may give to those with whom we have daily intercourse."





IMPORTED AYRSHIRE COW, "JEAN ARMOUR,"

THE PROPERTY OF H. H. PETERS, SOUTHBORO', MASS.

For the yield of this cow in the summer of 1862—being one of the deepest milkers in Mr. Peters' herd of seventy-five pure bred Ayrshires, all from his own importation—see pages 131, 135.

The agriculture of Maine, viewed as a whole, may properly be termed low farming; that is to say, the breadth of land occupied is large compared with the value of the returns. "Low farming" is not to be understood as a term of reproach, for, in its place, and pursued with discretion and judgment, it is as creditable to the operator as the production of great crops from a small area by the addition of abundant labor and manure.

The price of land and of labor, location, demand and other circumstances, have much to do with determining what style of farming may be most successfully pursued. But whether high farming or low farming, whether the land be a rocky hill pasture where the plow cannot be used, or a teeming market garden, wrought by spade labor, the husbandry should be such as to put the land to the most profitable use for the production of food for man and beast.

That Maine is better adapted to a stock, rather than a grain husbandry, will, I presume, be readily conceded by all. It compares with cheap land, for we can use much for pasturage, with dear labor, for we can get along without a great deal, with our markets and soil, for we can more cheaply convey animal products to market than vegetable productions, while the manure yielded by the consumption of the latter at home enables us gradually to increase the fertility of our lands.

The term stock husbandry, however, is a very broad one. It includes the breeding and rearing, the keeping and using of all the animals of the farm. It is not deemed necessary to urge its adoption, it being in fact the leading feature of the agriculture of Maine at the present time. But there is room for great improvement in the methods of conducting it, and in the selection of the branches of it to be pursued.

It would be ill advice to recommend the rearing of more cattle—at least until the means of supporting them are greatly increased. More have been reared in years past than could be well supported and brought to maturity upon our farms. Consequently large numbers have been sold off, young or lean, and the prices realized have been very low compared with the cost of rearing. If fewer

had been reared, a larger proportion might have been brought to maturity ; and the feeding or fattening of cattle, when judiciously pursued, under favorable conditions, and no more attempted than can be accomplished, is usually a paying operation ; while the richer manure saved to the farm assists materially to enhance its fertility.

I have repeatedly urged increased attention to sheep husbandry. In a considerable portion of the State, the culture of sheep with primary reference to quantity and quality of wool, would, during a series of years, be accompanied with a good profit. In a very large portion, and indeed almost everywhere within tolerable nearness to a good meat market, their culture, with special reference to both quantity and quality of meat, is very desirable, and would prove lucrative. Mutton is all the time becoming better appreciated as an article of diet, and this tendency will increase as it becomes better known. It is within the truth to say that really fine mutton is at once the best, the most healthful, the cheapest grown and the dearest and scarcest meat sold in our shambles.

The unusual demands and exigencies of the present time, growing out of the tremendous struggle for national existence in which we are engaged, have so enhanced the price of wool, of all grades, that any other exhortations to sheep husbandry are quite needless. I will only remark, therefore, that it would not be difficult to introduce a reform in our practice which would, ere long, (whether the present high prices keep up or not,) add hundreds of thousands of dollars to the wealth of the farmers of Maine. It is simply this : let those whose circumstances and surroundings induce them to cultivate fine wool, breed their ewes only to pure bred Spanish Merino bucks ; let those who aim chiefly at weight of carcass, use the pure Cotswold or other well bred long wool bucks ; and let those who desire a superior quality of fine flavored, juicy, delicious meat, which will command the highest price wherever known, procure the best bred improved South Down bucks, and breed their ewes only to these ; let the grade ewes of these several sorts be served only by other *pure bred males* of the *same breed*, but from distinct families ; let all breed steadily in their several directions, and then bestow suitable care and treatment, and the work would be done. We should then have reliable, profitable flocks, of known and definite properties and qualities, instead of crosses and mixtures innumerable, a few good, some tolerable, but mostly quite

indifferent. All would be good, each best for its own specialty, all profitable; and should the price of wool tumble to-morrow to old rates, the operation would be as judicious and as safe to-day, as it would have been three, or five, or ten years ago.

THE DAIRY. My object at this time is more particularly to call attention to the dairy. As will be seen by reference to the vote of the Board of Agriculture, passed at its last session, given on page 59, I was instructed so to do in this report; and the duty is an agreeable one, convinced as I am that that is a very important branch of stock husbandry, and well deserving greater attention at the hands of the farmers of Maine than it has yet received. Prof. Low, in his excellent work on the Domesticated Animals of Great Britain, says, "The dairy is a branch of rural industry deserving of attention in the highest degree. There are no other means known to us by which so great a quantity of animal food can be derived for human support from the same space of ground."

The capability of the State of Maine for the production of butter I assume to have been sufficiently proved by the fact that it has been made in quantities nearly or quite sufficient for the wants of its inhabitants. It is true that more or less butter is annually brought into the State for consumption, but the amount is comparatively small, and at the same time some which is made here is sold to go out. As good butter, too, has been and is every year made here as any which is brought in, and if this be true of only a part, it proves rather a lack of skill or of care in the manufacture, or of proper attention to pastures, than any lack of capability.

The manufacture of cheese within the State is far more limited than that of butter, and the assumption above made regarding butter could not be made in respect to cheese, and the little which is made is disposed of near by. Maine cheese is scarcely known as an article of commerce in most of our larger towns and manufacturing villages. So far from exporting any, or even supplying our own wants, we import largely. Probably very few farmers have any adequate idea of the amount or proportion of the cheese consumed in the State which is brought from other States.

It is next to impossible to ascertain precisely the facts of the case, but the opinion expressed by those of whom inquiry has been made on this point, and who, from their position, have the best opportunities for judging correctly, is that not less than three-

fourths, and probably nine-tenths, of the cheese consumed by those who are not themselves producers, is brought from other States.

Upon inquiry of a business firm in Portland, which probably deals more largely in butter and cheese than any other, the opinion was expressed that, judging from their own transactions and what they knew of others, not less than five hundred thousands pounds annually were brought into Portland alone from other States. If we look at the many towns on the seaboard and railroads which also import directly, and think of the large consumption in manufacturing villages, we should be inclined to deem this less, rather than more, than a quarter of the whole ; and if so, we have here an importation of two millions of pounds, or a thousand tons, worth at ten cents per pound, two hundred thousand dollars.

Of the quality of the article now made here, little very flattering can be said. I have eaten good cheese, excellent cheese, made in our State, but such is the exception and not the rule. The great bulk of it, so far as I have had opportunity to know, would not be ranked higher than a second rate article by good judges, and much of it would be deemed unsatisfactory by both the makers and consumers, were they familiar with the distinguishing characters and properties of a really good article.

I have yet to learn of the existence of any insuperable obstacle to the abundant and profitable production of cheese of prime quality in this State. I firmly believe wherever it will pay to raise veal calves, or young stock, or to make butter, at the prices which these usually bring, that cheese can be made, with proper management, at a larger profit, even for exportation, and to compete with that from other States ; and to an extent sufficient to supply the home market, amounting to hundreds, if not to thousands of tons annually, it can be made at a profit greater still ; for to this extent we should not be obliged to compete in a distant market, with freights and commissions to be deducted from the proceeds, but could sell near home, at a price equal to that current in the great marts of trade, *with the cost of freight from thence and dealers' profits added thereto.*

The great similarity existing between the physical geography of the most noted dairy sections of the country and large portions of Maine, deserves consideration in its bearings on the adaptation of Maine for dairy husbandry. They are emphatically hill countries. Herkimer county, N. Y., the most famed, is quite hilly ; so is

Litchfield county, Conn. Looking over these hills, it was hard to convince myself that I was out of Maine; the most noticeable difference being that there were no outcropping ledges on their tops, but were uniformly clothed with verdure quite over them. I was informed in Herkimer County that snow falls early, abundantly, and remains long, usually affording three or four months of sleighing. Indeed, the dairymen attribute much of the superiority of their grass crop over that of other sections to the fact that it was so amply protected during the long cold winters. The surface was very like portions of Cumberland, Oxford, Franklin, Somerset and other counties of Maine. The growth, too, was almost identical with ours, both trees, shrubs, plants and grasses. A few trees and plants were seen which are not found with us, but the general similarity was very striking. The climate, plants, soil and rocks of Litchfield county are also substantially the same as ours. The only advantage which I could perceive Herkimer county to have was in her soil. This is much more productive than ours, and comes of its geological character. A considerable section is mostly underlaid with what is known as "Utica slate," a rock which rapidly decomposes, and affords probably a larger amount of organic matter and valuable mineral matters than almost any other. It is rare to find, among us, pastures which are equal to the production of two tons of hay or upwards per acre, but there they are common. Indeed, the pastures are quite as productive as the lands used for meadows: two or three acres of the former and one and a half of the latter being considered on an average amply sufficient for each cow. If ours yield less, we have but to improve them so far as practicable, and allow a wider range. Hillside pastures, abounding as they usually do in springs of pure water—no small item, by the way, for a dairy district—afford the best and sweetest feed, and are most profitably devoted to grazing purposes.

It is not to be expected, nor is it desirable, that any great change in the direction of our efforts should be made suddenly. It is far better that any proposed change should be first canvassed thoroughly and examined in every light which can be brought to bear upon it. Before going further, as the terms "butter making" and "cheese making" have been used in the remarks above, in their familiar sense, I would like here to note a distinction, not without a difference, and one which may have considerable weight

in arriving at satisfactory conclusions. It is this: Strictly speaking, no dairyman ever made a pound of butter in the world, for butter is *not made* in the dairy room, but only *separated from* milk. The best butter is obtained when the oil or fatty portion of milk yielded by good cows, upon sweet feed, is most perfectly separated from the other ingredients of the milk. The quality of butter *necessarily depends in a great degree* upon any inherent peculiarities in the secreting systems of the cows yielding the milk, and on the food and treatment which they receive. Any cow will yield a better quality of butter when at good clover pasture, than she can when in a poor, weedy one. No possible skill in manipulation or management can prevent a marked difference in the product. Treated alike, and consuming the same kind of food, a Jersey cow, as a general rule, will yield butter of a deeper yellow color, better consistence and richer flavor, than a common cow.

With cheese the case is different, for this is not simply the case of the milk separated from its other ingredients. Cheese-making is a proper manufacture; its product is a compound, embracing both the butter and casein, together with a portion of the water, sugar and mineral ingredients of the milk, and some salt also is added.* Nor is this all, for the complex mixture above named, however well compounded and prepared thus far, is little else than a lump of pressed curd until it undergoes what is known as "cur-ing," or "ripening," which involves a sort of fermentation, during which very considerable changes take place in the chemical condition and combination of its constituents, accompanied with corresponding changes in the flavor and character. It has been very justly remarked, that "cheese-making is a trade by itself; an art that needs to be constantly and carefully studied, and learned by long and patient practice, as other arts are learned."

* Salt is usually mixed with butter also, but it ought to be so mainly for the purpose of flavor or relish, and not to keep it from rancidity, to which it may be liable in consequence of casein (curd) being left in it. Salt is used in the manufacture of cheese because casein *necessarily forms a principal ingredient* of cheese; and casein being a nitrogenous animal substance, like flesh, is as liable to putridity as fresh beef; while butter, or the separated fatty part of milk, contains no nitrogen, and if pure, is no more liable to spontaneous putridity than beef tallow. Cheese containing usually about thirty per cent. of casein requires for its manufacture and preservation only from two to three per cent. of salt; while butter, which ought not to have any casein in it (although it usually does contain some,) to be kept from becoming putrid, requires, *to flavor it properly*, about twice as much—say five per cent., or nearly an ounce of salt to a pound of butter.

Now, although the character of the pasturage upon which cows are kept unquestionably has some effect on the quality of the cheese produced from it, yet quality does not depend chiefly, nor even largely upon it; *very little indeed compared with skill in manufacture.* We have the authority of those who have paid the closest attention to the subject in asserting that "high priced cheese can be made in any locality, whatever the character of the pasturage may be, where an industrious and skillful hand, and an observing and intelligent head presides over the operation."* Mr. Fulton, residing near Glasgow, who has paid much attention to improvements in the dairy, and is the writer of a prize report on the comparative merits of the Cheddar and Dunlop methods of cheese-making, says, "The superior quality of English over Scotch cheese has hitherto been attributed to the pastures, but the fact is now satisfactorily attested, indeed, it has been proved to a demonstration, that *the character is chiefly determined by the mode of manufacture.*" Mr. Joseph Harding, of Somersetshire, who has probably done as much, if not more, than any other man in England to improve the manufacture of cheese, and who with his wife has been successfully engaged in teaching improved methods in Scotland, where in consequence the amount and quality of Scottish cheese has lately been greatly enhanced, at a recent meeting there in connection with an exhibition, said, "As you remember, when we were in Ayrshire we made cheese in different parts of the county, and on all kinds of land. When we had finished there were about twenty cheese altogether, and when we left I looked at them carefully, and I think no person could have picked out one cheese and said it was not like its fellow. I sent three of them home to my own cheese room to have them properly tested when they came of age. One of them was cut up by my friend Mr. Tilley, and he did not know but it was one that had been manufactured in my own dairy. I was satisfied that whether we made cheese at Dalgig among the mountains, at Cuming Park amongst irrigated grass, or among the heather at Corwar, where Mr. Wason is making the desert to blossom as the rose, there was no material difference whatever. My opinion is, that good cheese, with good management, in the hands of a person who has something in the upper

* Dr. Augustus Voelcker in Journal Royal Agricultural Society.

story, can be made anywhere, whether at Lands-end in Cornwall, or at Caithness in the extreme north of Scotland."*

But some one may ask, "Suppose we admit that as good butter and cheese can be made in Maine as anywhere else, what evidence do you offer that it would be profitable or advisable for us to give more attention to dairying? You say you believe so. Is it not asking too much for us to change our herds and our business on the strength of an opinion? We want at least an opportunity to examine the grounds upon which the opinion is founded. We admit that faith is essential to success in things temporal as well as spiritual. It is an excellent anchor, but we want good anchorage ground also,—something which will hold, sure and safe, when we drop our faith into it. Faith in Rohans did not help us much in raising potatoes."

A most reasonable and pertinent inquiry, certainly, and deserving a well considered answer. Let me say, in reply then, that success in dairying depends much on circumstances. If you can sell milk at three, four or five cents a quart, it would not be profitable to convert the milk into butter or cheese. Some farmers can do this, but more cannot. Allow me, then, to inquire somewhat about your circumstances and the facts pertaining to your *business* as now conducted; and please to bear in mind that it is one thing to get wages, or board and lodging and clothing in return for labor bestowed, and quite a different thing to *obtain a profit* upon articles produced or manufactured. We are not apt to think highly of a *business man* who knows only the market price of the wares he deals in, and nothing about their cost. He cannot possibly tell

* Mr. H. further remarked, "I have been delighted to see the progress you have made. What you take in hand you seem determined to go through with. You remember the deputation you sent to us, Mr. Drenman and Mr. Cunninghame. In some way or other they found their way at once to what they wanted. In a few days a large manuscript came to us from these gentlemen, wishing us to make any corrections I saw necessary; and there was our system in full. We could not but wonder how they got hold of it so fully. When I left I scarcely thought there could be such improvement as I have seen to-day in that shed. From first to last I went over every lot—after the judges had passed by—silently and carefully, and made my own private remarks, and I tell you candidly that as a whole I don't know where such another lot of cheese could be got together. We could not, in Somersetshire; and I won't mention Wilts or Gloucestershire, because we get ten or fifteen shillings per cwt. above them. You have the right thing in view, and know what a good cheese is—the quality rich and good, the texture firm and full, and the flavor sweet, mellow and pure," &c.

whether his business is profitable or not, nor whether it is advisable for him to change it, or to keep on.

Premising thus much, let me inquire what it costs, on your farm, to produce a gallon of milk, and what can you sell it for? How much does it cost to produce a pound of beef, and what will that bring? How much milk can you get from the food which will make a pound of beef? How many animals have you raised in the last ten or twenty years; what was the cost of growing them, and how much did they bring you? In what way do you now dispose of the hay and herbage produced by your meadows and pastures? How much do you realize for each ton of hay so disposed of? How much for the grass which is equal to a ton of good hay, but fed at pasture, without cutting, curing or housing? (I am not here inquiring the selling price of a ton of hay when carted off to market, either loose or screwed, because that includes some extra labor sold with the hay—and besides, when you sell hay off the farm, you sell some of your farm with it—or what is perhaps rather worse, because more deceptive, you sell a part of your farm's ability to produce hereafter.) What does it cost to raise a steer or heifer up to two and a half years of age? How does this compare with the keep of a milk cow for a twelvemonth? How much milk will a good cow give while consuming food to the same amount and value as a young animal requires up to two and a half years old? How much would the latter bring at that age, usually?

To wait for definite and correct replies to these and other similar questions which I would like to put, might, perhaps, involve unseemly delay in issuing this report, and so, with your leave, we will just talk the matter over by the dim light which shines on it at this present moment, and if, in our groping, we trip or stumble or get on the wrong track, let us remember that until some reliable data are furnished, until something like a fixed starting point is gained, we can only compare one product with another, and compare *guesses about facts* at that.

The comparative profit of the dairy and the stall, is a subject upon which there is not, so far as I am aware, much definite knowledge in existence. But it is a subject of great importance and interest. To arrive at such knowledge would require numerous and long continued and carefully conducted experiments with many animals, accompanied with constant use of the scales; such

experiments as very few indeed have the time and means and perseverance to prosecute to satisfactory results, and I am not aware of their having been thoroughly carried out by any one.

I have frequently inquired of intelligent and observing farmers, how many pounds of butter can be made with a good milking cow upon the food which would yield a hundred pounds of beef if consumed by a thrifty farrow cow, steer or ox? and I have never found one who could give an answer apparently satisfactory to his own mind. The first impression seemed to be, (perhaps judging from the usual market rates of each,) probably fifty or seventy-five pounds; but the more the question was pondered and observations made in respect to it, the more they inclined to estimate it higher; perhaps fully as many pounds of butter as of beef, or even more. The matter seems to have engaged the attention of the first British Board of Agriculture, and Sir John Sinclair, its President, and probably with reference to the observations or investigations of the Board, says, "It is supposed that the same quantity of herbage that would add 224 lbs. to the weight of an ox, would produce 900 English gallons of milk." Now if we reckon six ounces of butter or fifteen ounces of cheese to be the average weight obtained from a gallon of milk, we will get 337 lbs. of butter, or 844 lbs. of cheese, from the same quantity of herbage as was supposed to produce 224 lbs. of beef. If we convert these into their respective money values, calling the beef seven cents per pound, the cheese ten cents, and the butter twenty cents, we find the beef amounts to \$15.68; the butter, \$67.40; and the cheese, \$84.40; or deducting for the labors of the dairy two cents per pound for the cheese, and four cents per pound for the butter, it would then stand, \$53.92 for the butter, and \$67.52 for the cheese, against \$15.68 for the beef. If these estimates approach accuracy, it is easy to see in what direction the interest of the farmer lies, and it is equally easy to account for the impression which prevails in all dairy districts, (so far as my observation extends,) that their occupation affords a very profitable mode of converting vegetable food into money.

The only definite experiment bearing on this point, which I find, is related by M. Durand of Caen, in the "Comptes Rendus," July 31, 1848. In the translation given below, I have rendered the French weights into pounds avoirdupois, and the measure into wine gallons, (of 231 cubic inches.) He says, "The cow and the

ox on which our observations were made were of the Cotentine breed ; the two animals each about six years old, weighed respectively 1232 and 1199 lbs. The products of the cow and the ox were only compared from the first of May to the first of August ; during which time they had such and so much herbage as afforded ample nourishment. Each day the milk was measured, and the ox was weighed from time to time. The milk yielded by the cow during May, June and July amounted to 470 wine gallons. On the first of May the ox weighed 1199 lbs. ; on the 5th of June, 1331 lbs. ; on the 15th of July, 1463 lbs ; and on the first of August, 1494 lbs. He had thus gained in that period (ninety-two days) 295 lbs. The 470 gallons of milk contained 180 lbs. of casein, including insoluble salts ; 141 lbs. of butter and 202 lbs. of sugar of milk, including soluble salts. Admitting that the ox had accumulated half as much fatty matter as was yielded by the cow in the milk, there remain 224 lbs. of lean flesh, which, when dried so as to get rid of the water it contains, will amount to scarcely a fourth of its original weight. The ox then produced only half the fatty matter, and not quite a third of the nitrogenized matter yielded by the cow ; moreover, the latter had also afforded 198 lbs. of another nutritive matter, (sugar of milk.) The cow either consumed more food than the ox, or if she did not, it was consumed to greater advantage." (or both.)

The observations of M. Durand would have been more complete had the herbage consumed by each been weighed, which does not appear to have been the case ; but he infers from the weights and from an analysis of their excrements that the cow consumed more than the ox, but after remarking upon this and other related points at some length, he concludes as follows, " Thus under whatever point of view we regard a good milch cow, it appears that *she affords the most economical means by which we can derive from our pastures the alimentary matters which they contain.*" And then he adds, " It is proper to observe that the cow which formed the subject of the experiment belonged to the variety affording the best milkers in Europe."* Let us for a moment analyze and compare the results here reported. The gain in the ox was 295 lbs., live weight ; deduct two-fifths for offal, and we have a net gain of

* Does it not appear also that the ox was as remarkable for thrifty growth, as the cow for yielding milk ?

177 lbs. of meat in one, against 470 wine gallons of milk from the other. M. Durand says the milk contained 180 lbs. of casein and 141 lbs. of butter—doubtless calculated dry—(whether by analysis, or by estimate from the usual proportions contained in milk, does not appear.) Now as casein and butter together, usually constitute only fifty-eight to sixty per cent. of whole milk cheese, (the rest being water, salts, sugar of milk, &c.,) we might conclude the milk would make 530 lbs. of cheese; which would be about eighteen ounces to the gallon, or about three pounds of cheese for each pound of beef.

Mr. Robert Gray, of Oak Park, New Brunswick, well known to many of our farmers as a breeder of Ayrshires, replied to some inquiries as follows, "I cannot state the comparative quantities of beef and cheese to be made from a given quantity of food, as in my experience they have been made at different seasons, and in a great measure on different kinds of food. Cattle in Scotland were seldom fattened on grass, the pastures not being rich enough for the purpose. Some were fattened in winter on roots, with a little oil cake, but they were mostly sold and driven south to the richer pastures of England; but I may mention that *Ayshire dairy farmers make it a rule not to keep a cow in their stocks which will not make her (dead) weight in cheese in one season*, and that on pastures scarcely calculated to make cattle fit for the butcher." He also says, "The quantity of milk to a pound of cheese will vary according to the quality and abundance of the food, the season of the year, the time the cows have been calved, and *more than all on the method of cheese-making which is practiced.*"

If we attempt a comparison between the returns from rearing veal calves, or of cattle up to the age of one and a half or two and a half years, such as so many are sold of by the farmers of **Maine**, we meet with the same lack of data by means of which to arrive at definite conclusions. It may do no harm however to attempt an approximation.

From the most careful observations and experiments which have come to my knowledge, it requires about a gallon of milk for each pound of veal sold from suckled calves of 6 to 12 weeks old; and reckoning such carcasses to bring five cents per pound, we have a return of five cents for each gallon of milk consumed by them. If we estimate the butter or cheese which this might yield, and the prices they would bring, as in the calculation above in the com-

parison of dairy products with beef, and allowing the same deductions for the additional labor of the dairy, we find that for each hundred pounds of veal bringing five dollars, we would have $37\frac{1}{2}$ lbs. of butter bringing six dollars, or $93\frac{3}{4}$ lbs. of cheese bringing seven dollars and a half. If these calculations are near accuracy, it would appear that veal calves pay a better return for the food consumed than animals kept to greater age, yet not so much as dairy products.

It is difficult to make a satisfactory comparison between the returns yielded by dairy products and those from the sale of cattle of one and a half to two and a half years of age. The estimates of farmers, as to the cost of rearing to these ages, vary exceedingly. I suppose much of the difference depends on the way they set about the reckoning. Let one estimate the food and attention given them at what they bring when sold in this form, and it would appear that the cost of rearing is rather trifling; by the same light, however, farming appears to be an unprofitable and undesirable business; plenty of hard work and small pay. Let another charge the milk which the calf takes at $1\frac{1}{2}$ or 2 cents per quart, the hay at \$10 a ton, the roots or grain, and the pasturage and attention at what they can be made to pay by putting them to another use, and the cost runs up to a sum almost frightful in view of the probable market price, especially if the hay crop proves a light one and all improvident or miscalculating farmers are obliged to reduce their stock.

Last year I sent out a circular of inquiries, asking among other questions, the cost of rearing stock, and the usual selling prices, and I found the estimates of cost to rear an animal up to two or two and a half years old, ranged from fifteen to thirty-five dollars, and the prices realized to be from twelve to twenty-five dollars, and in rare instances somewhat more than the latter sum; the average seeming to be about eighteen dollars. I fancied there were indications of an unwillingness to acknowledge that they were rearing young animals with a pretty certain prospect of selling them at a loss. Now if there be no better way of disposing of our herbage and crops than to grow young stock to sell at twelve to twenty dollars per head, then on the principle that an article is worth just what it will bring in the market, this must be reckoned as the full value of the food and attention bestowed; *but if it should appear that there is a more profitable mode of disposing of herbage,*

then the rearing of such stock for sale should be abandoned until prices advance sufficiently to yield a fair remuneration.

During several months past I have devoted considerable time to personal investigation and inquiry upon this and other related points, and below are the results attained by careful estimates made in detail by several intelligent, observing, practical farmers, in various sections of the State. They are made on the assumption that hay is worth ten dollars per ton, and that milk for the dairy is worth eight cents per gallon :

Suckling calf 10 weeks with 10 qts. per day, 700 qts. at 2 cts.,	\$14 00
Pasturage the rest of the season,	1 00
Keeping through first winter,	6 00
Pasturage through the next summer,	2 50
Keeping second winter,	12 00
Pasturage next summer,	3 50
	<hr/>
	39 00

Estimate by Another.

Suckling calf, 10 qts. per day, for 12 weeks, 840 qts. at 2 cts.,	16 80
Pasturage, with a little meal for the rest of the season,	1 50
Keeping first winter,	6 00
Summer pasture,	2 00
Second winter,	12 00
Next summer,	3 00
	<hr/>
	41 30

Estimate by a Third.

Suckling calf 10 weeks, with 8 qts. per day, 560 qts. at 2 cts.,	11 20
Pasturage, and a little meal for the rest of the season,	1 50
First winter, hay with some roots,	10 00
Summer pasture,	2 50
Second winter, upon coarser food than first winter,	10 00
Pasturage next summer,	3 00
	<hr/>
	38 20

Estimate by a Fourth.

Suckling calf 10 weeks, 7 qts. per day, 490 qts. at 2 cts.,	9 80
For the rest of first summer,	75
First winter,	6 00
Summer Pasturage,	1 50
Second winter,	10 00
Next summer pasture,	2 00
	<hr/>
	30 05

It is well to remark that these were intended to be estimates of a fair style of rearing; no hard pinching on one hand, and no attempt on the other hand to rear fancy stock by allowing the calf all the milk it would take, and this to be followed up by extra feeding subsequently. How far they may be applicable to the situation of other farmers and to the treatment bestowed by them, each can

best judge for himself; and I urgently invite every farmer engaged in rearing such stock, to make the closest and most accurate calculations possible.

The average of the above estimates is \$37.13, to which if we add \$1 as the value of the calf when dropped, we have an outlay of \$38.13, predicated upon the assumption that hay should bring \$10 per ton and that milk for the dairy is worth two cents per quart, as the cost of rearing up to the fall after it is two years old; the age at which so many are sold to go out of the State for about half that sum.

Now let us compare this with another use to which the same hay, pasturage or other forage could be put.

The product of a *good cow*, well fed, during twelve months, supposing her to calve towards the end of March, and the calf to be put away as soon as the milk is fit for use, and to go dry during two months, was estimated by the same practical men as follows:

First Estimate.

During April and May, say 60 days, 12 qts. per day,	.	.	720
June and July, " 15 "	.	.	900
August and Sept., " 9 "	.	.	540
October and Nov., " 5 "	.	.	300
December and Jan., " 2 "	.	.	120
			<hr/>
645 gallons,	.	.	2,580

Second Estimate.

During April and May, 14 qts. per day, 60 days,	.	.	840
June and July, 16 " "	.	.	960
August and Sept., 12 " "	.	.	720
October and Nov., 8 " "	.	.	480
December and Jan., 3 " "	.	.	180
			<hr/>
795 gallons,	.	.	3,180

Third Estimate.

During April and May, 12 qts. per day, 60 days,	.	.	720
June and July, 15 " "	.	.	900
August and Sept., 9 " "	.	.	540
October and Nov., 6 " "	.	.	360
December and Jan., 2 " "	.	.	120
			<hr/>
660 gallons,	.	.	2,640

Fourth Estimate.

During April and May, 13 qts. per day, 60 days,	.	.	780
June and July, 16 " "	.	.	960
August and Sept., 10 " "	.	.	600
October and Nov., 7 " "	.	.	420
December and Jan., 2½ " "	.	.	150
			<hr/>
727 gallons,	.	.	2,910

A fifth, who living nearer a milk market, sells his milk at 12 cts. per gallon at the door, estimated the yield as follows:

During April and May,	10 qts. per day, 60 days,	.	.	600
June and July,	13 " "	.	.	780
August and Sept.,	9 " "	.	.	540
October and Nov.,	9 " "	.	.	540
December and Jan.,	6 " "	.	.	360
				2,820
	705 gallons,	.	.	2,820

It is proper to add that the last named farmer is in the habit of feeding pretty liberally roots and sometimes meal to his cows in autumn and winter to increase the flow of milk.

The average of these estimates is a little over seven hundred gallons of milk, supposed to be yielded by a good productive cow, well fed, during twelve months.

I have no doubt there are many cows in the State which yield this amount, but I believe there are more which yield considerably less; and what wonder is it if such be the case, when we reflect that for many years so *little attention has been paid to milking qualities* in the breeding of our stock? The fact is unquestionable that they have been sadly neglected, and the effect of such neglect has been greatly detrimental.

Although I see no propriety, in an attempt to estimate the profit or income which may be gained from keeping cows, in taking the yield of an unproductive one as a basis for our calculations, yet in order that our attempted comparison may be fairly within, rather than beyond the fact, let us, for this purpose, strike off no less than two-sevenths, and call the yield of a cow for twelve months five hundred gallons only, instead of seven hundred, as estimated by practical, observing, intelligent farmers with whom I conversed upon their own premises, with every facility for knowing the facts, and with no inducement whatever to over-state or to misrepresent them.

It was further estimated by all the above persons that a cow could be well supported during twelve months upon two-thirds the food required by the young animal from its birth up to the age named, allowing, of course, an equivalent of forage to the cow, in place of the milk consumed by the calf. Assuming the correctness of this estimate, we might have the yield of a cow and a half for a year, or seven hundred and fifty gallons of milk as the product obtained from the food required to rear an animal up to two and a half years old. If we estimate the yield of this amount of milk in

butter and cheese as in our former calculation, viz : six ounces of butter at twenty cents per pound, or fifteen ounces of cheese at ten cents per pound from each gallon, and making the same deduction for dairy labor, viz : four cents per pound on the butter and two cents on the cheese, we have, as the result, 281 lbs. of butter, bringing in \$44.96, or 703 lbs. of cheese, bringing in \$56.24—in either product a handsome profit upon the outlay instead of a considerable loss in the other. Let me invite the attention of farmers to a critical examination of these figures and comparisons. If they embrace serious errors or fallacies, I shall be as happy as any one to have them pointed out. No doubt can be entertained that the rearing of young stock and store cattle, as usually conducted, has proved a miserably unprofitable business. Even drovers themselves, upon being closely questioned, freely admit that their trade in such stock would cease at once should farmers insist upon remunerating prices, and farmers have submitted to these low rates merely because they have not clearly seen a more profitable method of converting their crops and herbage into money.

There is need to render farming more productive, and thus more attractive to skill and capital. To do so there is need to adopt the best methods. To find out what are the best methods, we must keep accounts, and calculate as closely with our cattle and our crops as with our debtors and creditors.

As the result of such inquiries and investigations as I have been able to make in a general way, the conclusion has been reached, taking the proceeds of other methods of consumption as a basis, that throughout large portions of Maine milk can be produced at a cost rather below than above five cents per gallon,* or, in other words, that at this price farmers would realize as much for their pasturage, hay and other foods as they now do by keeping other neat stock than milch cows. If this be so, and if, by converting a larger share of vegetable food into dairy products, six, seven or eight cents per gallon, after deducting for dairy labor, can be realized, it follows that to the same extent an advance of twenty, forty or sixty per cent. upon present returns may be secured.

* In an interesting article in the Patent Office Report for 1861 on the consumption of milk, its value in Maine is estimated at 1.36 cents per quart or about $5\frac{1}{2}$ cents per gallon. The value of the dairy products of the United States in 1860 is stated in the same paper at upwards of two hundred millions of dollars, or as much as that of the cotton crop in ordinary times.

Five hundred gallons of milk per annum from a cow is not an extravagant estimate. A cow which will give no more than this, with good treatment, should be reckoned a poor one rather than a good one, unless the milk itself be of unusual richness, which is not unfrequently the case. When in Herkimer county, N. Y., during the past season, some dairymen assured me that their herds of forty to fifty cows *averaged* a yield of six hundred pounds of cheese each without extra feeding; that with extra feeding upwards of seven hundred, and in rare cases, even more than eight hundred pounds to a cow had been realized. Others told me that the better half, or third, or quarter of their cows produced six hundred pounds each; and although very great improvements in the method of manufacture have there been adopted within twenty years past, it is not until recently that much attention has been given to breeding with special reference to dairy qualities. Hitherto they have depended chiefly upon buying the best which could be obtained from other sections. Of late the conviction is rapidly gaining ground, that if they would have reliable cows, they must raise them at home, from such breeds as possess these qualities most fixedly and in the highest degree, so as to be sure of transmitting them to their progeny.

They also informed me that by their style of manufacture, *well conducted*, nearly or quite three times the weight of cheese could be made from the milk that there could of butter. A dairyman in Franklin county in this State also assured me, as the result of careful observation, that he usually obtained three times as much cheese from a given amount of milk as he could of butter. A dairy farmer of New York who kept an accurate account for the year 1853, says, 11,844 gallons made 13,700 lbs. of pressed curd which shrunk 1,045 lbs. in curing, leaving 12,655 of ripened cheese for market.* In the above estimates it is rated only as two and a half to one. In regard to the proportion of butter to be obtained from milk, I can only say that six ounces to the gallon is deemed a liberal estimate of an average for the season where good cows have good pasturage. Six ounces to the gallon is equal to a pound from ten and two-thirds quarts; Dr. Voelcker gives the analyses of six samples of milk, each the average of a herd of eight or ten cows at grass, and without any extra food, made at different times from August to No-

* I presume ale measure is referred to—282 cubic inches to the gallon.

vember ; and in the first, $5\frac{1}{2}$ quarts yielded a pound ; in the second, 8 quarts ; in the third, 10 quarts ; in the fourth, $11\frac{2}{3}$ quarts ; in the fifth, $20\frac{1}{10}$ quarts ; and in the sixth, $22\frac{1}{2}$ quarts. In the two last the cows were in a poor and overstocked pasture, where the growth furnished only food enough to meet the waste of the system, and of course could not supply materials for an abundant production of butter and curd ; so that the milk *necessarily* became poor in quality as well as deficient in quantity. Throwing out of account these two last analyses, the yield of the other four is about seven ounces to the gallon. Earlier in the season it would probably be often not more than five ounces to the gallon. The proportion varies with many circumstances.

I cannot admit the force of the standing objection to the dairy, that it involves too much labor. Is not the allowance above made sufficient to pay for it? I would not add to the labors of woman. Her burdens in the present condition of society are full heavy now ; but since to procure an honest livelihood men do not scruple to become cooks, confectioners and bakers, why should they hesitate to become skilled in and to practice the arts of the dairy?

In the above calculations four cents per pound is allowed for dairy labor, (including milking,) in the production of butter, and five cents for milking and converting the same amount of milk into (two and a half pounds of) cheese. Is this a fair price? Butter making is so common, and the labor involved so generally known, that every one can judge satisfactorily to himself or herself. It has often been said that for butter no allowance need be made, because the skimmed milk would pay for the labor. An impression generally prevails among us that cheese demands more and severer labor than butter. It may be that one reason why cheese-making is so much neglected in this State is an unwillingness to tax the powers of the female portion of the family so severely as is supposed to be unavoidable. If so, the reason is certainly a most commendable one, and I would be the last to urge any course involving an increase of their labors ; but I suppose the fact to be, that while to convert the milk of a few cows into cheese *is* decidedly more onerous than to make butter, the case is reversed with a larger number, say twenty or more. In order to make good cheese, several hours must necessarily elapse ; perhaps only three or four, and perhaps more, from the time the morning's milk comes in until the curd is ready to go to press ; and this needful time cannot be

shortened, nor the process in any way hurried, without damage to the product. But with a good vat and other suitable conveniences no more time is required, and it is but little more work to make up the milk of fifty cows than of five. The universal testimony of dairy women in all the cheese dairying districts I have visited is that it is much less labor to make cheese than to make butter, and this is alleged as a strong reason for their preference. Turning the cheese, in the curing room, is heavy work, especially if they are very large. This is properly men's work, and not woman's, whoever may do the rest. I have been equally surprised and amused to witness the adroitness and ease with which Herkimer county dairymen do this. Cheeses of a hundred to a hundred and fifty pounds weight are "whopped" over as quickly and with as much apparent ease as one would turn a biscuit. They certainly have the knack of it. In a note from Dr. E. Holmes he remarks :

"One of the severe labors in making cheese is the turning them over, every day, in order to rub and grease them, as the custom is, while curing. To lift a heavy cheese out at arms length and turn it over is rather a hard strain on the muscles, especially those of women. I have seen cuts of a contrivance whereby a whole cupboard full of them was turned over, cupboard and all ; but this is rather unwieldy, and requires much room for the cupboard to turn over. It occurred to me that a machine might be made to receive and turn a single cheese at a time, and not take up much room. My plan was to have a large cheese room, with a suite of tables around it. The machine was just as high as the tables, and is furnished with castors so as to be pushed easily along the alleys. It was brought along aside the cheese, the lid lifted, the cheese slipped on, turned, rubbed and slipped back on to the table. The machine was then slid along to the next one. Thus any number of cheeses, big or little, thick or thin, might be manipulated by even a small girl, there being no hard lifting required. The machine works first rate ; but as we do not keep cows enough to make cheese on a large scale, we make butter principally, and do not use the machine much."

In this connection we are naturally led to the inquiry, what number of cows can be kept on a cheese dairy farm to best advantage? or perhaps a more pertinent one would be, how few will serve a profitable use for this purpose? And although it is evident that no definite answer can be given, because so much depends on many varying circumstances, I will venture a sort of general opinion that to make a profitable and satisfactory business of it, a leading pursuit, the source of income from a farm of from one hundred and fifty to two hundred acres, that fifteen or twenty is as small a number as would be advisable, and that forty would be much better. So far as the labor of making the cheese is concerned, the milk of forty or fifty cows can be managed with about the same labor as that of a smaller number; while the additional

cost for utensils and for a larger sized curing room, would be quite small in proportion to the increase of product. In many localities it might be advisable for neighbors living within moderate distances of each other to arrange with one of their number to make cheese from the milk which all might furnish, and receive a proportionate amount of the product or of its proceeds when sold. In this way the labor would be much lessened, and improvement in results gained; for with equal skill a better and far more uniform product would be secured than if each made a smaller amount.

In Herkimer county the dairies usually consist of from forty to fifty or sixty cows, and each dairyman makes his own cheese, or has thus far, although it is now proposed to unite and erect factories, as has been done in the adjoining county of Oneida, where butter formerly received more attention than cheese. The first of these factories was started about ten years ago, by Mr. Williams, of Rome, and proving successful, seven or eight others have since been erected within a circle of ten or twelve miles, several of which I visited. At Mr. Williams', where the milk of four hundred cows was daily manufactured, the arrangements were less convenient and perfect than some built since, it having, as it were, grown up. At Frazee & Crosby's factory, about three miles distant from Williams' and two or three years in operation, the arrangements were much better and more convenient. About 1300 or 1400 gallons were there brought by the farmers, morning and evening, in large cans of uniform diameter throughout, so that the quantity was ascertained at once by measuring the depth of milk with a gauge rod. They have a cover to fit the inside, also a faucet or gate at the bottom through which the milk is conveyed by a pipe to the vats. An attendant keeps an accurate account of what each brings and passes the amount to his credit. At the end of the season each receives his proportionate share of the proceeds, first deducting one cent per pound for its manufacture. The milk room is twenty-six feet square, containing three or four vats, each thirteen feet long and three and one-half feet wide, holding about five hundred gallons each. There was also a steam engine of three horse power for heating the milk, cooking the curd, &c. On one side of the room, by the ends of the vats is a shallow sink upon wheels, on a railway extending into a wing of the building containing the presses. When the curd is properly cooked in the vats it is finally drained of whey and salted in this shallow sink, and the whole run along the rails till opposite the presses.

Mrs. Smith, formerly for eight years at Williams', had entire charge of the manufacture. In cutting and working the curd she had the assistance of two girls, probably learners, and in the salting and putting to press, of two or three men also. Eight or nine cheeses were made daily. When the curd of to-day is nearly ready for the press, those of yesterday are taken out, weighed, (about 1350 lbs. the day I was there,) the weight and date marked on each, and removed to the curing room. This was a two story building, twenty-six by one hundred feet, with tables arranged the whole length, on both floors, and contained at the time from 75,000 to 100,000 lbs. of cheese. To look at such a parcel was worth a Maine farmer's going a long way. They were of uniform size, twenty-three inches broad by nine inches deep, weighing from 150 to 160 lbs. each,* and so nearly alike that not the slightest difference could I perceive, except according to age. Several Herkime-county dairymen, who visited the place with me, pronounced it the most uniform parcel they had ever seen. As manufactured this year, a hundred pounds of curd made eighty-six pounds of cheese as it came from the press, and this would shrink in curing only four and a half per cent. Last year, eighty-eight pounds to the hundred was made, which shrunk six and a quarter per cent. in the curing. Their cheese took the first premium the year before, and commanded the highest price in the markets. It was mostly sold for exportation to England.

The advantages presented by such establishments,† it is easy to see, are very considerable. Inasmuch as large quantities can be made with greater comparative ease and facility than small ones, *the saving of labor* is no small item, and of itself gives a handsome profit. At the same time, *a high degree of excellence in the product is very uniformly attained*. Some of the cheese made in families is as good as any made in factories, but not all; in fact, but a very small proportion. As nearly as I could learn, the farmers above referred to generally received from fifteen to forty per cent. more than if they had manufactured their cheese at home. We have here, then, a most remarkable improvement in quality, accompanied with enhanced value, and also with an entire release from what is

* Those at Williams' were larger, being twenty-eight inches broad by twelve deep.

† Associated dairies have been in successful operation in other States also, especially in Ohio.

considered with us one of the severest burdens of the household. Are there not many localities in Maine where such factories might be put into successful operation? If one was located in the centre of a township six miles square, no one residing in that town would be obliged to go a very great distance to carry their milk, and if each acre in town would average a pint of milk daily, the amount would suffice for several establishments like the one just described.

To secure *uniform* good quality is a great point. Some American cheese which has been sent abroad is good enough to command a high price, and the only obstacle to a very great and very profitable export demand is the lack of this same uniformity. This lack however is, happily, growing less every year. It will do no harm to see what our neighbors over the water say of American cheese. In an article on cheese in a recent number of the Journal of the Royal Agricultural Society, Dr. Voelcker, of the Agricultural College at Cirencester, writes as follows: "Of late years a good deal of cheese has been imported into England from America, some of which is by no means bad; indeed, one or two specimens which came under my notice were excellent in quality. The majority, however, are inferior, and are sold at a low price, being generally badly made and deficient in flavor. The following table gives the composition of American cheeses:

Composition of American Cheese.

	No. 1.	No. 2.	No. 3.	No. 4.
Water,	27.29	33.04	31.01	38.24
Butter,	35.41	33.38	30.90	26.05
Milk sugar, lactic acid and extractive matters,	6.21	2.82	7.43	3.64
Mineral matters, (Ash,)	5.22	3.39	4.41	5.26
	100.	100.	100.	100.
Containing common salt,	1.97	1.47	1.59	1.94

No. 1 was as nice a cheese as could be desired; in flavor it much resembled good Cheddar, and was found to contain even a higher proportion of butter and rather less water than good Cheddar.

The second cheese, though rich in butter, was retailed at 7d (14 cents) per pound, and the third at only 6d per pound. Both were deficient in flavor and badly made.

The fourth cheese was the worst of the four, and had to be sold at 5d per pound. It was full of holes, badly made, and had a very strong smell. It was evident that the whey was not carefully pressed out in the making.

The examination of these and other American cheeses leads me to the conclusion, judging from our imports, that good materials are even more thoroughly spoiled on the other side of the Atlantic than in England."

To appreciate what Dr. V. says of No. 1 it should be borne in mind that Cheddar cheese was at the time selling by wholesale in London at from 72 to 112 shillings per cwt., say from sixteen to twenty-four cents per pound, and of course retailed at a higher figure. It must have been a very good cheese to elicit such commendation. The necessity of attending to the conditions which insure fineness of flavor, when making cheese for an English market, is shown in the following extract from a letter written by a dealer, himself for years a cheese maker of much note, and the writer of one of the best pamphlets on the subject, to a friend in Ayrshire. He says, "I am engaged in selling large quantities of Cheddar cheese, from Scotland, and you will do a benefit to the producers if you urge upon them to attend to the condition of the evening milk in the morning,* and also to attend particularly to the ripening process. Those two matters affect the flavor, and flavor is almost everything if a high price is aimed at. I sold in London, yesterday, the produce of two dairies, equally rich, yet the one was twenty-two shillings (\$5.50) per cwt. higher than the other."

It is a creditable fact, and one which should encourage to greater efforts, that rapid progress in improvement has been making in this country for some years past; as evidence of which, and also that a portion, at least, of our product bears a high character abroad, and that foreign prejudice against American cheese is rapidly giving way, we quote the "Mark Lane Express," a London paper devoted to the agricultural interest, which states that from September, 1858, to September, 1859, 2599 tons of cheese were imported from the United States into Great Britain and Ireland; or nearly six millions of pounds; and from September, 1859, to September, 1860, that the import amounted to 7542 tons,

* Alluding, probably, to its approach towards acidity.

or about sixteen millions of pounds. A writer in the Journal of Commerce states that from a careful examination of the Custom House records at New York, it appears that the exports of cheese in the year 1859 amounted to 9,287,000 lbs. ; in 1860 to 23,252,000 lbs., and in 1861 to 40,041,000 lbs. This includes probably not only what was shipped from New York to Great Britain, but to the West Indies, California, and elsewhere.

It would seem, therefore, that the foreign demand has of late been increasing far more rapidly than the production here ; and when we bear in mind the very high prices which beef and mutton command in England—that to be sold fresh they must be produced on the spot—that to make cheese there, costs the dairyman not less than twelve to fifteen cents per pound ;* that it can be easily and cheaply exported to arrive there in good condition ; there can be little doubt that the foreign demand will continue to increase to a very great extent, if we only produce an article which gives ample satisfaction.

With the foregoing considerations before us, I respectfully submit that the cheese dairy offers a very promising field of enterprise for the farmers of Maine. That the amount of butter might be increased to advantage, and that its quality, as a whole, by the bestowal of more skill and care, might be greatly improved, I also believe, but inasmuch as the quality of butter depends so greatly upon the flavor and quality of the summer feed, it is doubted if any amount of skill and care would raise it at once to an equality with THE BEST made in sections more highly favored by nature ; nor at all, until our pastures are *greatly improved*. But for cheese, the quality of which depends principally on the mode of manufacture, we need only skill and enterprise to render its extensive production at once a very profitable undertaking. The price which cheese bears with us, as might be expected, is higher than where more plentifully manufactured. I found only one instance during the past summer in Androscoggin, Franklin, Oxford or Cumberland counties, where the farmers were getting less than ten cents for

* Morton's Cyclopedia of Agriculture gives the cost of producing a gallon of milk in Gloucestershire—cows fed on grass and hay, and sold lean when unfit for dairy purposes—at 6 1-8d (12 1-4 cents,) and in Cheshire—cows at pasture in summer, with turnips and a little cut grain in winter—6 1-2d (13 cents,) The price realized—made into cheese—is 7 3-4d (15 1-2 cents) in Gloucestershire, and 7 7-8d in Cheshire—15 3-4 cents per gallon.

whole milk cheese, and one or two instances where they were selling at twelve, and this for an article which was not uniformly of first quality; some of it was very good indeed, but the product of every dairy I saw lacked uniformity. The best of Herkimer cheese was selling in that county at the same time at eight cents, and such as is usually brought from New York to Maine by traders brought only six to seven cents, and yet at those prices the farmers there find it the most profitable pursuit in which they can engage. Until our own home demand is supplied by home manufacture, the price here will continue to be higher than in Vermont and New York by so much as the necessary freights, commissions and profits enhance it. The prices which dairy products command vary, it is true, from time to time, but are yet more uniform than those of most other agricultural products. Should the production here ever exceed the home demand, and the quality prove satisfactory, we have at least one port in this State, from which it may be exported directly to England and to the West Indies, or elsewhere, as easily and as well as from New York or any other port.

The nutritive value of cheese as an article of daily food is such that it might be advantageously consumed to a much larger extent than it is at present; and if a good article could easily be obtained, I presume it would be. There is an old saying that cheese is the poor man's food and the rich man's luxury. Casein is exceedingly nutritive in the proper sense of the word; i. e. it goes far to repair the waste of the system. No one who has tried it doubts the efficacy of bread and cheese to sustain strength under hard labor and to keep off hunger. Prof. Johnston tells us that one pound of cheese is equal in nutritive power to two pounds of flesh. Whether this be the exact proportion which they bear to each other or not, I deem it an indisputable fact that in the form of milk or of cheese, a given amount of herbage will produce more human food than in any other way.

What constitutes a good cheese? Is there any standard of quality? The tastes of people differ very much; one would have it new, mild, soft, &c.; another old, strong, hard, or perhaps mouldy, and so on. One may even prefer a cheese made of skimmed milk, got up in true white oak style, as a sailor just in from a voyage, and strolling through Faneuil Hall market, once decided that long green cucumbers were more palatable than the delicious peaches and melons alongside, and seemed hugely to enjoy eating

them without peeling or seasoning. There must be such a standard ; else how should dairymen know what to aim at? how should buyers know what prices to offer, or what to select? how should judges at cheese shows decide where to award premiums? The standard may differ slightly in different countries, but it is substantially the same. What is it? Mr. Willard, a most intelligent dairyman, and the author of an excellent paper on the subject, says of a Herkimer county cheese, forty days old, lying on the table ready to be boxed for market: "It is of a rich creamy, or golden color, with a firm, smooth and elastic rind; it is of good proportions, its circumference gently swelling out, giving it the appearance of plumpness and completeness; it is free from cracks, mould, or outward imperfection. Under the hand it has that peculiarly firm, yet soft, velvety texture, which to the expert is always satisfactory evidence of its quality; it is neither hard nor too soft, but will feel mellow rather than elastic when pressed by the finger. This cheese since it came from the press has never leaked whey; it has never huffed even during the hottest weather, and can at such time be safely sent to market. Bore it with your tryer and you will find it mellow, firm and solid, with a mild, pleasant flavor, rich, buttery and melting in the mouth,—a cheese which will sell in the market for the highest price."

Now let us see what our Transatlantic cousins say. Of the judges at the great cheese show in Cheshire, in 1858, Mr. Corderoy, of London, says, "We want cheeses rich, solid, fine flavored, true colored, (i. e. of even color throughout,) firm, sound, handsome, and that will go on to improve for twelve months or longer if required."

Mr. Bate, of Cheshire, says, "The characteristics of a good cheese are mellow and rich in taste and flavor, and firm and full in texture, solid, but not tough."

Mr. Patterson, of Edinburgh, says, "A good cheese is rich, without being greasy, with a sweet, nutty flavor, clear, equal color throughout, and of a compact, solid texture, without being waxy; firm, and yet melt easily in the mouth, leaving no rough or ill flavor on the palate."

Mr. Harding, of Somerset, says, "A good cheese is close and firm in texture, yet mellow; in character or quality it is rich, with a tendency to melt in the mouth; the flavor full and fine, approaching that of a hazlenut."

Is there not here a very substantial agreement? How to make such, is the inquiry next in order; but before entering directly upon it, some remarks will be offered regarding the nature and properties of the material employed.

Milk.—Milk is a secreted liquid, intended by nature as food for the young of mammiferous animals, and to this end it is most admirably adapted. Like all the secretions of the animal body, milk is a very compound substance; and its composition varies a good deal according to the circumstances attending its secretion. Ordinarily, the milk of the cow contains an amount varying from three to five per cent. of each of the following substances: Oil, (or fatty matter, or butter,) casein, (or curdy matter,) and sugar; it also contains a very small proportion of salts, and from eighty-five to ninety per cent. of water.

To the naked eye milk appears to be an opaque uniform white liquid, but such it is not in fact, and under a good microscope it is readily seen to be a transparent liquid, bearing myriads of minute globules diffused through it. These globules are the oil, or butter, and give to the liquid its white, opaque appearance. Each of them is enclosed in a little bag, or film, of curdy matter. After continued agitation, or by the action of heat, these little sacks burst and liberate the fat, which then readily collects in a mass, and when duly separated from the other substances, is butter.

When milk is suffered to remain at rest, the oily particles slowly separate, and being lighter than the liquid holding them, they rise to the surface, and together with a portion of the cheesy matter, form the unctuous clot or coat on the surface called cream. The fatty matter does not wholly separate, as a portion remains in suspension, and in proportion to the completeness of the separation, the liquid assumes more or less of a bluish tint.

Being only *suspended*, the separation of butter from milk is mainly a mechanical process. Casein, on the contrary, is *dissolved* in the water of the milk, and not merely suspended in it. By what means it is thus held in solution is not known. Casein, under ordinary circumstances, is insoluble in pure water. It will dissolve in water in which a little soda is added. Freshly drawn milk not unfrequently contains a little free soda, and when this is the case it is slightly alkaline; and nearly all writers on the chemistry of milk teach that it is by virtue of the presence of this free alkali that the casin remains in solution. This theory is somewhat plaus-

ible in view of the fact that when acids are added to milk in sufficient quantity, the casein separates—that is, the milk curdles or coagulates. So it does when by exposure to the air it becomes sour, which souring is due to the conversion of the milk sugar into lactic acid. But this theory is inconsistent with other facts, for it is equally true that freshly drawn milk is often neutral, and sometimes it has an acid reaction. I have myself several cows whose milk, when drawn, distinctly reddens litmus paper, and I have known scores of others to do the same, thus showing an appreciable amount of free acid when quite new; nor does this milk curdle or become appreciably sour to the taste sooner than other milk. If we are to be governed in our theory by a part of known facts, we might in this case as well say that casein is held in solution by free acid as in the other by free alkali; but neither view will account for its solution in a liquid perfectly neutral. Again, if it were true that the casein of milk is held in solution by virtue of a free alkali, it would be precipitated—that is, the milk would curdle just as soon as this alkali was neutralized. If this were the case, newly drawn milk would never present an acid reaction, for before this could be the case the milk would be changed to curd in the udder.

Experience has demonstrated that whether the casein of milk is separated spontaneously after exposure, and in connection with the development of lactic acid from the conversion of milk sugar, or by the addition of other acids to the milk, as is practiced in some countries, *good* cheese is not the result. To this end the action of rennet is indispensable; an action the precise nature of which is not known, although it is probably what is called “catalytic,” or an “action of presence,” a name given to an action which we know little about beyond the fact.

Rennet is an infusion of an animal membrane. Various membranes of different animals will serve to curdle milk, but the stomach of the young sucking calf cleaned, salted, dried and kept a year or more, is greatly preferred. The infusion, as usually prepared, is slightly acid, but that it is not the acid in it which effects coagulation is proved by the fact that it may be made slightly alkaline by the addition of potash or soda, and still be effective. Milk which is slightly alkaline I have found may be curdled by rennet which has purposely been rendered alkaline, and the whey produced in such case showed an alkaline reaction, so that in cheese-making we may conclude that the coagulation is not effected by

means of acid, as many have taught. Be the explanation of the action of rennet what it may, we must, until better advised, be content to accept and act upon the facts as demonstrated by experience, the most important of which are, first, that rennet curdles milk irrespective of acid; and secondly, that the presence of lactic acid (from the conversion of milk sugar) facilitates coagulation.

Cheese is often made wholly of new milk, but in such case the separation of the whey is more difficult, and the product somewhat inferior to that made of milk in which the conversion of sugar into lactic acid has made some progress. Various attempts have been made to measure the degree of acidity, and several acidimeters have been proposed, but none so far as I am aware have been successfully introduced into practice. It is found by experience that if the night's milk be kept at or below 62° until morning, a little sour whey, one day old, may be added to advantage, say a quart to thirty gallons of milk; but if the temperature of the evening's milk in the morning be 65° or upwards, there is no need of sour whey being added, because lactic acid is already present in sufficient quantity.

Milk is subject to many and curious changes, the peculiar nature and causes of which are little understood. Some of these are evidently the provisions of Nature for special purposes. The first milk, or beastings, as it is sometimes called, is very unlike that secreted at a later period, both in its chemical composition and in its effects. It is specially adapted to the wants of the calf immediately after birth, and should never be withheld from it. The milk secreted by cows during the season of sexual heat is quite unlike that of other times. Persons in robust health may sometimes partake of it without serious injury, but it should never be given to infants. By a wise provision cows are not subject to this condition while suckling their offspring, and what is dangerous to a calf should be cautiously withheld from a delicate infant, or person in feeble health. Such milk is unfit for dairy use as well as for direct use for food. Mr. Willard, in reply to an inquiry on this point, writes me as follows: "The milk of cows in heat does sometimes play queer pranks with cheese. You will remember I suggested this to be the cause of the trouble in the three cheeses which we saw at Frazee's factory, made from one vat of milk which Mr. F. said could not be properly cooked. I have had it occur in my own dairy, when several cows were in heat at the same time, when the

weather was hot and the animals were more than usually excited. In the worst cases I have attributed it not only to the milk of the animals in heat, but aggravated by that of those which became sympathetically excited, over exercised and feverish in consequence of the cows which were in heat. Milk at such times is feverish, and akin to a mass of putridity, and not unfrequently a fetid or very offensive odor is emitted from the whey and curd if used for cheese-making. Such milk will no more produce solid curd than it would give health and nutriment to a calf when taken into its stomach. When made into cheese, there is a tendency to undue fermentation and rapid decomposition, and its character is precisely similar to cheese made with putrid rennet. But such extreme cases are only occasional." Serious trouble in cheese-making, I am informed, has occasionally been experienced by dairymen in Maine from the same cause.

It is well known that milk will often suddenly develop into a state of acidity during thunder storms, but why it should thus become sour has long been shrouded in mystery. Some have founded this with the effect of jarring or jostling, or that produced by vibratory motion of the air, as by beating of drums. It is now well understood to be due to the presence of *ozone* which is generated in the atmosphere by electrical action. Ozone is simply oxygen gas in a changed, or as it is called, *allotropic* condition. It possesses some very curious and wonderful properties, and among them intense oxidizing* or acidifying powers. The remedy

* A thin sheet of pure silver, if exposed for a few minutes to the action of ozone, will be thoroughly oxidized and fall into powder, which is an oxide or true rust. A piece of tainted meat so exposed quickly loses all offensive odor. Ozone undoubtedly plays a most important part in the operations of nature, and probably also in the functions of the animal economy. Comparatively little is yet known of it; and the phenomena attending what is now known as "allotropism" are so strange and wonderful as absolutely to stagger all previous philosophy. Although wholly unconnected with the subject of cheese-making, I cannot refrain from inserting here a few remarks from one of Prof. Faraday's lectures: "There was a time, and that not long ago, when it was held amongst the fundamental doctrines of chemistry that the same body always manifested the same chemical qualities, excepting only such variations as might be due to the three conditions of solid, liquid and gas. This was held to be a canon of chemical philosophy, as distinguished from alchemy; and a belief in the possibility of transmutation was held to be impossible, because at variance with this fundamental tenet. But we are now conversant with many examples of the contrary; and, strange to say, no less than four of the non-metallic elements, namely, oxygen, sulphur, phosphorus and carbon, are subject to this modification. The train of speculation which this contemplation awakens within us is extraordinary.

for the trouble just mentioned is to have the ventilation of the milk room under so perfect control that the outer air at such times may be wholly excluded.

It was my intention at one time, to describe, in detail, the different methods employed in making the various cheeses in highest repute, both in this country and in Europe, and descriptions of many of them were prepared in readiness for this report; but upon further reflection, this course seemed more likely to confuse and distract, than to accomplish any good purpose. Instead of these, the attempt will be made to state the important points in the process, and to explain, as far as possible, the principles involved in them; so that the reader may be enabled to deduce the best practice from an understanding of what is required in the nature of the case, rather than follow the empirical or hereditary methods adopted by others.

Until within a few years the manufacture of cheese has been almost entirely an empirical process,—the mere following of forms which have been handed down from other generations, without an understanding of, or any reference to those guiding principles which should direct the process. Science has at length stepped in, and in several particulars has rendered valuable aid. By it have been accomplished reduction of labor; increase in quantity of product; improvement in its quality, and a shortening of the time

If the condition of allotropism were alone confined to compound bodies—that is to say, bodies made up of two or more elements—we might easily frame a plausible hypothesis to account for it; we might assume that some variation had taken place in the arrangement of their particles. But when a simple body such as oxygen is concerned, this kind of hypothesis is no longer open to us,—we have only one kind of particle to deal with, and the theory of altered position is no longer applicable. In short, it does not seem possible to imagine a rational hypothesis to explain the condition of allotropism as regards simple bodies. We can only accept it as a fact not to be doubted, and add the discovery to the long list of truths which start up in the field of every science in opposition to our most cherished theories and long received convictions.” In another place the same writer remarks: “The philosopher, once led into this train of speculation, ends involuntarily by asking himself the questions—in what does chemical identity consist? in what will these wonderful developments of allotropism end? Whether the so-called chemical elements may not be, after all, mere allotropic conditions of fewer universal essences? Whether, to renew the speculations of the alchemists, the metals may be only so many mutations of each other, by the power of science mutually convertible? There was a time when this fundamental doctrine of the alchemists was opposed to known analogies; it is now no longer opposed to them, but only some stages beyond their present development.”

required for ripening. Reduction of labor and increase of product have been effected by the substitution of improved apparatus in place of the old fashioned cheese tub and other utensils. Both of these objects are assisted, and at the same time an improvement in quality is gained, by the adoption of an improved method of separating whey from curd; viz., by the chemical action of warmth applied to the curd in the whey, causing a contraction and precipitation of the curd. This method of separating whey from curd effects a change in the latter which enables it (after pressure) to ripen with greater rapidity than when the separation is mainly accomplished by mechanical means; indeed, there is reason to believe that a proper cooking of the curd in the whey, is, of itself, the equivalent of a portion of the former curing process.

The important points in cheese-making are few and may be easily and clearly stated so as to be readily understood; but to be able to secure their being fully carried out in practical operations, so as to secure uniformly good results, and to be prepared for any contingencies which may arise, as an unexpected degree of acidity or any unusual temperature, electrical condition, or other state of the atmosphere, requires practical skill which can be obtained only by careful study and close observation aided by a competent teacher.

The first point I will mention is *cleanliness*; and this is quite as important in the butter as in the cheese dairy.

The second; that the milk be in the proper state as to temperature, and not too far advanced towards acidity when the rennet is added.

The third; that the rennet be properly prepared, and sweet, and that a sufficient quantity, and no more, be added.

The fourth; that the whey be properly separated from the curd.

The fifth; curing or ripening.

First. Cleanliness; absolute cleanliness, and by this is meant a great deal more than exemption from visible dirtiness. The inferior character of a considerable portion of the dairy products manufactured not only in Maine, but anywhere and everywhere, and especially the bad flavor, which although not perceptible when new, but which develops in an unmistakable manner with age, in both butter and cheese, is chiefly owing to lack of proper care and cleanliness in the full sense of the latter term. To understand this better, let me say that casein or the curdy portion of milk is a nitrogenous body, and like all nitrogenous animal substances is

apt to run into putrefaction. This liability to putrefy is developed with greatest rapidity when under the influence of other substances in which decay has already begun. For instance, a piece of fresh meat placed in a *perfectly clean* vessel, and the air about it pure also, may keep good many days, some weeks perhaps, while if it be put in one only apparently clean, and which has had tainted meat in it previously, it will begin to putrefy in a short time. The exciting cause, although, in this case, invisible, is as really operative as a visible amount of filth would be. Its action is that of a ferment,—similar to that of yeast; a little leaven leavening the whole lump. Any decaying emanation, whether from spilled milk or from any other source, communicates a tendency to the same decay; and the change once begun, it is very difficult to arrest it. Its effect may not be apparent at once, but the leaven is working. Butter possessing the tendency may not while fresh offend the most delicate taste, but it will most surely develop so as to be plainly perceptible after being kept.

Ferments are destroyed at the heat of boiling water, 212°. Boiling water will readily cleanse vessels in which milk has been kept if they be of tin or other metal. Possibly a slightly lower temperature may suffice for metallic vessels, but certainly not for wood; and it is safer in all cases not only to have the kettle “sing” but the water to dance. Wood is porous and absorbs more or less milk, and be it ever so little which finds a lodgment in it, there is no security against the propagation of the peculiar ferment. In a note from Dr. E. Holmes, he relates from his experience on this point, thus: “The following fact shows not only the importance of having vessels for holding milk purely clean, but made of materials easily kept so. We purchased a new wooden pail, unpainted inside, for a milk pail. The usual care was taken to scald, wash and dry it, every time it was used. It was found after being used some time, that if the milk was allowed to remain in it say from a quarter to half an hour before being strained, particles of loppered milk would be found gathered in the crease or angle formed at the junction of the bottom and sides; and no amount of scalding or scrubbing would prevent it. It became advisable to throw it aside and use a tin one in its place, when the trouble ceased. Was it not that particles of the milk, at some time, had become absorbed and lodged so deeply in the pores of the wood as to be out of the reach of scalding water, (wood being a poor conductor of heat),

where it had "turned" and thus formed a *nidus* for loppered particles which acted upon the new milk and changed it in so short a time?"

The danger that the ferment may find a permanent lodgment in wooden vessels, together with the great amount of labor which their use involves, should cause their banishment from the cheese dairy in all cases where metallic ones can be substituted to advantage. If wooden utensils must be used, great caution should be had not to employ any which have been *recently* painted. On this point Mr. Willard remarks; "Sometimes when the dairyman has been using newly painted pails and tubs he will find black specks and spots on the rind of many of his cheeses, and should he cut them, the same peculiarity is presented throughout the cheese. This is *poison cheese*, more or less dangerous to the consumer, and justly feared and avoided in market; for although much of it may possibly be eaten in small quantities without producing any serious sickness, yet the chances are that some of the cheese is very poisonous. Now the dairyman often, and perhaps generally, is ignorant of the cause and innocent of any intent to poison, and he learns with amazement that his cheese has been thrown out of market, or sent back to him, or that some family has been poisoned by eating it; but such is the fact, and the result has been brought about by carelessly using newly painted utensils. The milk and whey have extracted poison from the lead and deposited it in the cheese. The fact has been well substantiated from numerous cases where the matter has been fully traced out. When utensils are to be newly painted it should be done at a time when they will not be needed for three months; and before painting they should have been thoroughly scrubbed with strong lye, in order that all the old flaky paint be removed and a good clean surface presented for the new paint. After the new paint has become thoroughly dried and hard the tubs and pails should be frequently soaked with water and whey until there is no smell or taste from the new paint."

The cleanliness referred to should include not only the utensils but every part of the premises. Milk absorbs odors of any kind with such facility that much caution needs to be exercised lest it suffer injury by exposure to offensive effluvia.

Let milk be ever so rich, it may be spoiled before, as well as after rennet is added.

Having secured cleanliness in all the appurtenances belonging

to the dairy,—having before us pure milk in clean vessels, the next points are, the degree of acidity, and the temperature at which it should be set, i. e. the rennet added to it.

When milk is drawn from the cow it is sometimes alkaline, sometimes neutral, and sometimes acid, oftentimes in summer; never acid so as to taste sour, but sufficiently so to exhibit an acid reaction to a delicate test.* As soon as exposed to the air there commences a spontaneous conversion of the sugar (of which milk usually contains from four to five per cent.) into lactic acid. The chemical composition of these two substances, as determined by analysis, is the same; yet they are very different substances, to our senses of sight and taste, and the difference is supposed to be due to a transposition of the elementary atoms of the sugar.

Some hold that cheese is best made from new milk. It is true that when too much changed only a hard, sour cheese can be made from it. It is also true that those cheeses which bear the highest reputation and command the highest prices, both in this country and in Europe, are not made wholly from new milk, but from evening's and morning's milk mixed. From all the evidence presented, I entertain no doubt that the latter is the better practice; or in other words, that it is desirable that the conversion of milk sugar into lactic acid should have made some progress. The precise degree of progress which is best is not definitely known, nor have we at present any easy method of measuring it with precision, but practically it is found that if milk be kept for twelve hours at a temperature of about 65°, and the morning's milk be then added, and the whole properly warmed, the best results follow, and the due separation of the whey is more easily effected.

In the Cheddar method, which from its advantages both in the saving of labor and superiority of product, is rapidly displacing older methods of cheese-making in England, sour whey is usually added, but this is unnecessary in this country, at least in most cases during the summer months, because of the higher temperature which here prevails, which insures more rapid progress towards acidity, and more caution is required that it do not progress too far than not far enough. Mr. McAdam, a skillful practitioner

* Litmus paper is used for this purpose. It is colored blue by a vegetable infusion. A very slight degree of free acid in any liquid is detected by the reddening of the paper, and when thus reddened, a very little alkali suffices to restore the blue.

and teacher of this method, says, "When the temperature of the cold milk is 65° or upwards, no sour whey ought to be used, the acid then being present in a sufficient degree without it. When the temperature is higher, every operation of the process needs to be accelerated, until the curd is taken out and salted; for when too much acid is present, it affects the curd so as to render the cheese hard and give it a sour taste."

The temperature of the milk when the rennet is added is next to be attended to, and is a point of great importance. It has been found by experiment that milk coagulates soonest when at a temperature of about 115°,* but when curdled at so high a temperature the product is much injured. The proper temperature, as determined by experience, is usually from 85° to 88°, and the whole range admissible, under the varying conditions which sometimes occur, is not more than ten degrees,—namely, from 80° to 90°. If set below 80° the curd is long in coming, (unless an excess of rennet is added, which is highly objectionable,) is too tender, and the separation of the whey is attended with greater labor, and, unless extreme care is used, with loss also. If it be set at a temperature above 90°, the curd assumes a toughness which is objectionable, and the cheese made from it is hard and of inferior quality.

How shall the proper temperature be determined? My answer is, by the use of a thermometer,† and in no other way. The answer given by the practice of a majority of dairymen and dairywomen is, by the feelings, by judgment, by the verdict of a practiced hand; and doubtless they honestly believe these to be sufficient, and may ridicule the use of a scientific instrument to determine so simple a matter. But the truth is that feelings, though very useful in their place, are not to be depended upon to determine temperature. Our bodies are unconsciously affected by too many disturbing causes, to afford a reliable index to slight differences. Tell a man suffering from fever and ague that he is no warmer now, when seeming to be on fire, than he was a little while ago, when


* I could detect but little difference in the time required from 110 to 120 degrees, but above or below this point the time required was longer; and a degree of heat equal to 160 degrees or upwards seemed entirely to destroy the coagulating power of the rennet.

† Many cheap thermometers seem like Pindar's razors, made to sell; but of late years the demand for and the manufacture of these instruments have greatly increased, and the price correspondingly diminished. A reliable one can now be had for seventy-five cents to a dollar at retail, or from five to eight dollars per dozen.

shivering under a heap of blankets, and unless he is assured of the fact by means of other evidence than his own sensations, he will believe you to be laboring under an egregious mistake ; he may likely enough take you for a fool, and perhaps exclaim, “ Don’t I *know* when I’m burning and when I’m freezing !” and yet the fact is as you stated to him, and easily demonstrable by the introduction of the bulb of a thermometer beneath the tongue or under the armpit. A very simple experiment will satisfy any one that the sensation of cold or heat is not always, even when in perfect health, in consonance with the fact. Take two basins partly filled with water, one as hot as you can comfortably bear, and the other as cold. Plunge a hand in each, and after a little while pour one into the other and put both hands in it ; one hand says the mixture is cold and the other says it is warm. No : if you desire a good product uniformly, and not merely occasionally, there is no other way but to use the proper means, to wit : the employment of an instrument acting by expansion and contraction *in accordance with a fixed law*, undisturbed by any of the many causes which affect living bodies.

How shall the desired temperature be attained ? By heating, of course. But the way of doing this may affect the product. Milk should not be heated by the direct action of fire upon the vessel containing it. If a tub is used, the common method has been by warming the milk in a tin pail or other vessel set into a larger one of water to which the heat is applied. If this method is adopted the whole milk should be warmed, because if only a portion be heated, and that sufficiently to warm the rest to the proper degree, there is danger that some of the buttery portion will rise as oil and escape with the whey. If a tub must be used, the better way is to introduce a tin pail of hot water into the milk in the tub, and gently move it about. By a similar method—namely, by the using a pail of ice water, the evening’s milk may be cooled, when to be kept over night in a wooden cheese tub in warm weather. In this way the proper temperature may be attained, and none of it heated too much. But the best way, by far, is to use the improved apparatus, consisting of a double vat, the inner one of tin containing the milk, and the outer one water, which is warmed by a fire of a few chips in the heater below. There are quite a number of these, differing somewhat in construction, several of them being well adapted to the purpose for which they are designed.

As good an one as any I have seen, and I think the best, is the one called the Oneida Vat, manufactured by W. Ralph & Co., Utica, N. Y., an illustration of which is here given :



The Engraving represents the tin or inner vat raised, and the sides of the outer vat broken out, to show the heater and supports of the inner vat.

- A. *Outer Vat* which is lined with galvanized sheet iron.
- B. *Tin or inner Vat.*
- C. *Copper Vat heater* extending the entire length of the vat, and enclosed in a semi-cylindrical galvanized sheet-iron jacket; the heater surrounded by water, which water also fills the space between the vats.

D. *Tank or Reservoir* for hot water, separate from that between the inner and outer vats.

E. *Copper Tank heater*.

F. *Smoke Pipe* for both vat and tank heaters.

1. *Faucet* connecting hot water tank with water space between the vats.
2. *Water Gate* in outside vat.
3. *Water Gate* in hot water tank.
4. *Tube* through which the whey is drawn from the strainer inside of inner vat, (the strainer and whey faucet not being shown in the engraving.)

This vat was most highly commended by all whom I saw, who had used it or had known of its being used. It took the highest premium at the New York State Exhibition, and at others also. The sizes and prices are as follows :

Nos.	SIZE OF INNER VAT.			CONTENTS. Gallons.	PRICES.
	LENGTH.	WIDTH.	DEPTH.		
No. 1,	4 feet, 3 inches.	2 feet. -	16 inches.	84	\$35 00
" 2,	5 " 1 inch.	2 " 4 inches.	16 "	115	40 00
" 3,	6 " 1 "	2 " 4 "	16 "	140	45 00
" 4,	7 " -	2 " 4 "	16 "	160	50 00
" 5,	7 " -	2 " 9 "	16 "	190	56 00
" 6,	7 " 11 inches.	2 " 9 "	16 "	217	62 00
" 7,	8 " 11 "	2 " 9 "	16 "	242	68 00
" 8,	9 " 11 "	2 " 11 "	16 "	290	75 00
" 9,	11 " -	3 " -	16 "	325	82 00
" 10,	12 " -	3 " -	16 "	355	90 00

An additional charge is made for the Tanks, which for No. 1 is \$6; for Nos. 2, 3 and 4, \$8; for Nos. 5, 6 and 7, \$9; for Nos. 8, 9 and 10, \$10.

The principal advantage presented by the improved apparatus is the saving of labor, and this is a most important item. The reduction being not less than one-half or two-thirds; besides this, we have the means of securing a more perfect and uniform cooking of the curd, by an equal distribution of the heat and a perfect control of it. It is managed with ease, and at a trifling expense for fuel, only a few chips being necessary. The addition of the tank is a very great convenience, and well worth the cost. It furnishes all the hot water required in the dairy for any and all purposes.

We will suppose the evening's milk to have been strained into the vat as it came in, and cooled to about 65° by pouring cold water into the outer vat. This is considered the most desirable temperature for the milk during the night. If kept much warmer there is danger of too great acidity; if kept much colder, more or

less loss or injury ensues to the cheese. If the milk be stirred while cooling, separation and rising of cream to the surface will be greatly checked.

As the morning's milk comes in, it is strained into the vat containing the night's milk; at the same time stirring in carefully and thoroughly whatever cream may have risen in the mean time. If coloring is used, it is added at this stage of the process. A little fire is then made in the heater and the whole mass of milk is warmed gradually to 88° or 90° at which temperature the rennet is to be added.

This brings us to our third point, to wit:—That the rennet be properly prepared and sweet and that a sufficient quantity and no more be added.

As before remarked, milk can be curdled in various ways, but to make good cheese, rennet is indispensable. This is a preparation made of the stomach of the sucking calf. It is better that the calf should be not less than four nor more than ten days' old.* The stomach is to be emptied of its contents and cleaned without washing or scraping; plentifully salted and stretched on a stick in the form of a bow. When it is hung up to dry it is well to fill it with salt. The skins are much better when a year old, and every cheese-maker should endeavor to keep at least one year's stock on hand.

It is of great importance that the prepared rennet be perfectly sweet, efficacious, and good, and that a sufficient quantity *and no more* be used. To accomplish this, it must be prepared with care, and its strength ascertained by previous trials. The practice of the best cheese-makers is to take four or six skins and soak them in milk warm water—a pint or a quart to each skin, with occasional rubbing during two or three hours, adding all the salt which was in them and enough more *fully to saturate* the liquor. Repeat this process three times, so that there shall be altogether, half a gallon or a gallon of liquid to each skin. Mix these infusions and strain through several thicknesses of flannel; add more salt and if you

*Mr. A. L. Fish says that rennet from "the stomach of swine or of the ox will make cheese as different in texture and flavor as their flesh is different from that of the calf and from each other. A like difference is observable in the use of stomachs of quite young calves and those older. The calf's stomach taken at four weeks old makes softer cheese than that of the ox; and at four days old softer than four weeks; and the stomach of swine softer than either. A dyspeptic stomach from a calf will not make good cheese, or if soured or tainted *in the least* before use, an imperfect curd and trouble with the cheese afterwards is a sure result."

please a few lemons sliced, or a little spice, and keep in a glass demijohn or stone jar. Do not fail to have *an excess of salt*, so that some will remain undissolved and keep in a cool place. If a smaller quantity be wanted, take a half or a fourth of several skins and prepare in the same way; as by this method subsequent parcels can be made of nearly or exactly the same strength; while if a whole one be used at one time and another the next, the strength of the liquid may be very unequal. If good skins are used, and a gallon of liquid be made from each, the probability is that a pint of it will suffice to curdle fifty or sixty gallons of milk in forty to fifty minutes, which is the proper time to be occupied in the coagulation. After a few trials, the amount necessary can be determined very accurately. Too much caution cannot be exercised to have the rennet clean and good. Properly prepared, the liquid is bright, clear and effective; *perfectly free from any disagreeable smell or taste*, and will keep in perfect order through the season. If faulty in any respect, the cheese will suffer accordingly. "Tainted rennet is the source of infinite mischief to the dairy, even when the taint is so slight as to be unsuspected. It produces ills well known to the dairymen as huffing, rapid decomposition, nauseous stench, the breeding of mites and often the entire loss of the cheese."*

In from forty to fifty minutes after the addition of the rennet, we will suppose the milk to be properly coagulated; the curd neither too tender nor too firm. This brings us to our fourth point, namely:

The proper separation of the curd from the whey. It is in this part of the process that the greatest improvements of late years have been made. The first thing to be done is to cut it so as to allow the curd to subside and the whey to collect by itself, clear and free from both curd and butter. The coagulum, when first formed, is an exceedingly tender and delicate substance, and the butter is held with the curd by a very frail tenure. It is the casein alone which is affected by the action of the rennet, the latter having no effect on the oily globules, which are at this stage merely embedded mechanically in the curd. If it be roughly or carelessly crushed, there is sure to be loss of more or less of the oily or buttery portion and of the curd also, escaping as "white whey." Many contrivances for cutting have been employed, among which

* Willard's Essay.

are wooden knives, wire sieves with coarse meshes, cutters made of thin strips of metal crossing each other at right angles, to be thrust downwards; shovel breakers, revolving breakers, &c., &c. But the best instrument I have seen is known as Young's Dairy Knife,* consisting of a gang of four or more very thin, smooth two edged steel blades, arranged parallel to each other, about fifteen inches long, thus having ten or fifteen feet of cutting edge to each knife. By passing this knife through the curd, first lengthwise and then crosswise of the vat, it is very smoothly cut into perpendicular columns, without any thing like crushing, tearing or squeezing, and the whey escapes clearer and more free from both curd or oil than by any other mode. All whom I have consulted regarding its use, concur in stating that a saving of two or three pounds in the hundred was effected by it over any other mode, and the saving being chiefly of butter, the richness of the product is correspondingly increased. It has been introduced into use in this State and gives the highest satisfaction. In Herkimer county, New York, it has nearly displaced all the former contrivances in use. The one with four blades is most commonly used in private dairies.

After standing for ten or fifteen minutes, the curd is to be again cut still smaller, both to facilitate the escape of the whey and in order that the cooking, now to commence, shall be uniform. As

* Made by D. G. Young, Cedarville, Herkimer county, New York. Price for four bladed ones, \$2; five bladed, \$2.25; six bladed, \$2.50. Mr. Young gives the following directions for using the dairy knife:

“When the curd has become firm enough for working, take hold of the knife so that the thumb and fore finger are up and the blades down, with the edges right and left, or as some prefer, by taking hold of the knife as persons usually do of a pen in writing, allowing the blades to hang down. Commence at the side of the tub or vat, having put the knife into the curd so as to nearly reach the bottom, pass it gently from right to left, advancing a little with each motion back and forth. After passing through the curd in the same manner crosswise, then it should be carefully stirred and after a little more cutting or sufficient to make the curd quite fine, left to settle for fifteen or twenty minutes. After the first cutting the knife may be used with a quicker motion, keeping a little distance from the bottom and sides to avoid cutting the tub or vat; after making a few cuts with the knife, it can be held at rest, while the other hand or with the skimmer or dipper, the curd should be stirred from the side and bottom, that the coarser particles may come where the knife is passed. There will be no necessity to squeeze or work the curd with the hands or fingers to bring it to the desired fineness, as it can be done much easier, quicker and with less waste with the knife than in any other way.

To clean the knife after using it, turn on the blades hot water sufficient to dry readily without wiping, or when this cannot be done, wrap the wiping-cloth round a case knife or some thin piece of wood and wipe dry.”

soon as whey forms rapidly, and the curd sinks, a gentle heat is to be applied, and the whole mass *very slowly* warmed. If the vat be inconveniently full, a portion of the whey may be first dipped out. The thermometer must be frequently used to determine the temperature, which should not exceed 100° in any case. A heat of 98° is sufficient if properly continued; the whole mass must be gently and constantly worked with the cutting-knife, so that all parts may be equally cooked and also to divide the curd into still smaller particles. The time required for cooking the curd varies considerably by reason of many attendant circumstances, such as the degree of acidity of the milk, the temperature of the atmosphere, the quickness with which the curd came, &c., &c. If the curd come quick, it will cook quick; if the degree of acidity be considerable, it will cook quicker than if neutral. The time required is rarely less than an hour, although sometimes not more than thirty minutes; and it is not often more than two hours, although I have known the cooking to be protracted in rare cases to three hours or more. An hour and a quarter to two hours is about the time usually necessary. The curd by this constant working becomes finely divided, the particles not larger than peas, and both by reason of being kept in motion (so that all may cook alike,) and by the action of heat upon them, they do not unite or run together; for as the cooking progresses, the warmth acts chemically upon them, causing them to contract, to disengage a portion of the whey, to become more firm and somewhat elastic.

Just when the process is complete and the cooking should cease, is a point upon which the instruction of a competent teacher and careful observation and attention on the part of the learner is more needful than upon any other. It cannot be definitely described in words. As the cooking progresses the curd becomes firmer in texture, it loses its glossy look, it holds the buttery portion in closer combination with itself, so that rough usage will disengage less of it than before, and its color deepens somewhat; the milky look it had is changed to a creamy one. The particles are now not larger than grains of wheat, certainly not larger than peas and wheat mixed. An old rule, but a rather imperfect one, is that when the curd will "squeak" it is sufficiently done. The skilled dairy-maid judges by a certain granular feel, and by the general appearance and elasticity of the curd, as a handful taken up and squeezed falls apart when the hand opens. If the cooking be in-

sufficient, the cheese cannot be handled so easily while green, it will be liable to leak whey, and to huff or swell, or tip sidewise; it will shrink too much, and will be longer in curing than if cooked to the proper degree. If the curd be over-cooked, the cheese will be proportionally hard and dry. When the curd reaches the desired condition, the strainer is inserted at the corner of the vat, the cork withdrawn, and the whey rapidly runs off, and may be conducted by a pipe beneath the floor to the whey tub in another building. The vat is then tipped up a little, the curd drawn to the higher end, and when sufficiently drained the salt is added and evenly worked in through the whole mass. It is then to be dipped into the hoop, in which a cloth is first laid, and put to press. It is well that the pressure be gentle at first, but in a few minutes it may be very considerably increased, say to half a ton or more if a large one; for curd properly cooked, is not only already rid of much of the whey which by other methods of manufacture must be worked out, pressed out and dried out; but the curd and butter are so thoroughly combined and compacted together that comparatively little danger exists of loss by reason of the escape of either with the whey. The separation of the whey in well-cooked curd is so complete that little remains for the press to accomplish beyond the removal of the moisture which adheres to the outside of the particles and to compact them together into the form desired for the cheese. The curd retains all its natural richness and the cheese has a sweet nutty, new milk flavor peculiar to this process. The cooking seems also to be equivalent to a portion of the curing process needful when made by other methods; for we find when made from curd properly cooked, cheese will ripen with much greater facility than by the modes formerly in use.


After remaining in the press for two or three hours it may be removed, the edges pared smoothly, and a bandage of the proper length and width, first sewed together at the ends, is applied. The top and bottom of the bandage are most neatly drawn together and kept in place by a string run in the edges which lap an inch or two over the sides. The cheese is then to be returned to the press, where it may remain under heavy pressure until the curd of the next day is ready to take its place in the cheese hoop. It is then taken out and removed to the curing room, where it should be rubbed over with hot whey butter, and for thirty days or more turned daily and oiled every other day or as often as necessary.

If it be desired to practice this mode of separating the whey, by cooking the curd, without the use of a vat, it can be done nearly or quite as well in the ordinary cheese tub, but involves greater labor. In such case, as the whey subsides, dip out a portion of it into a tin vessel, to be set in another of hot water, and when warmed, say to between 130° and 140° let one pour it slowly into the tub containing the rest of the whey and curd, while another stirs it briskly yet gently, *so that no part gets over-heated*; the effect of which is both to separate some of the butter which then escapes as oil, and to over-cook the outside of the particles of curd. Too much heat will cause curd to run in the whey like toasted cheese, and a coating of this tough substance acts like a water proof wrapper and effectually shuts up whatever whey remains inside the particles. The result of this would be a soft, porous cheese, liable to huff; but by using suitable care the same effect can be produced as in the easier method of employing a vat. There is, in both cases, the same necessity for the frequent use of the thermometer to attain and keep the proper temperature. It will be necessary, when a tub is used, to heat successive portions of whey, all of which must be added with the same caution. After the curd is cut sufficiently fine and the whole is at the proper temperature, it may remain undisturbed for a while, if examined occasionally to see when it is cooked to the proper degree.

The amount of salt to be used should vary, according as it is desired to have the cheese ripen rapidly for an early market, or to keep a long time. If it is intended for sale or use at thirty or forty days old, one pound of salt to fifty of curd is sufficient; but if the cheese is to be kept longer, the proportion of salt may be increased up to one pound to thirty of curd. The general practice in Herkimer county is to use two and three quarter pounds to the hundred; with this amount the cheese ripens in good time and yet will keep well for exportation to foreign markets. The more salt is added, the slower will be the ripening, and the longer the cheese will keep.

The best cheese press I have seen is one invented by Charles Oyston, of Little Falls, New York; embracing the application of the toggle-jointed lever. As the resistance to compression rapidly increases with the reduction in the size of the object pressed, it is important that the multiplication of the power should increase in

about the same proportion, and this is admirably effected by the toggle joint. The "Scientific American" remarks:



OYSTON'S HERKIMER COUNTY CHEESE PRESS.

"This principle has long been well understood, and extensively applied in large establishments, but it has been strangely neglected in small presses for common purposes, as the pressing of cheeses. The annexed engraving represents a press in which the toggle joint is combined with the compound lever

in a way to multiply the power a great many fold, while provision is made for rapid working in cases where great power is not required; the whole being arranged in a simple manner so as to produce a compact, powerful, cheap and convenient press. The cut shows the press as arranged for a cheese press, but it may be readily adapted for pressing hay, cotton or other material in bales.

Within a strong frame the follower, A, is fitted to move up and down in the usual manner; the cheese, B, resting upon the table, C. The toggle levers, D D, are connected at their lower ends by pivot pins to the follower and at their upper ends to the segments, E E. One of these segments is geared upon the outer edge and the other upon the inner edge of its rim, and these gears mesh into a pinion which is situated between the upper timbers of the frame. It will be seen that if this pinion is turned in one direction both of the segments will be carried down, and that this motion will carry the upper ends of the levers, D, outward; the radial arms of the segments acting as the upper levers of the toggle, and pressing the follower down with great force.

To turn the pinion, its axle is brought through the timber of the frame and the pinion, F, is secured rigidly to this axle. The lever, G, is secured loosely upon the axle outside of the pinion F, and a pawl is attached by a pivot to the inside of the lever in such place that when turned into the proper position one end will catch into the teeth of the pinion, F. Then by moving the outer end of the lever, G, up and down, the pinion F will be turned, carrying round the inner pinion which is upon the same axle, and which meshes into the gears upon the segments, E E.

A pawl, H, holds the pinion F, from turning in either direction, depending upon the end of the pawl which is turned into connection with the wheel; and thus the follower is secured in any desired position.

For turning the segments, E E, rapidly when but little power is required, the axle of the pinion is prolonged outside of the lever and is mounted with a crank, J.

The working parts of this press may be made of iron with iron bearings; ensuring perfect working and great durability. The beam or follower has a perfectly horizontal motion or position in its descent producing a symmetrical cheese or bale without any trouble. As a cheese press it is being extensively used in Central New York, having taken the first premiums in the principal cheese counties of the State."

Wherever I have seen this press in use the highest encomiums were bestowed upon it, and it seems to be rapidly taking the place of all others. Its power is very great and it is managed with perfect ease. The price at the place of manufacture is twenty dollars; or the irons complete, with the right to use, can be had for half that sum, and any carpenter can readily construct the wood work and complete the press.

Ripening.—The lump of curd as it comes from the press does not yet deserve the name of a cheese. It is fit neither for the table, nor for market, until it has undergone the process of curing, or ripening; a far more important item in the manufacture of cheese than many suppose it to be.

The chief feature of the ripening process is a sort of fermentation, somewhat analogous to what takes place in the ripening of a pear after it is plucked from the tree, by means of which are

developed all the good or bad qualities, particularly texture and flavor, which the materials and the process employed are calculated to produce. Like other forms of fermentation, this may be accelerated or retarded by a higher or lower temperature. During the process, and mostly in its earlier stages, there are emanations of moisture and gaseous substances from the cheese which should have free opportunity to escape, because if retained in the room it is rendered damp and offensive, and the cheese becomes liable to mould and injury.

Two requisites are chiefly required in a curing-room; first, a *suitable temperature, evenly maintained*, and secondly, *proper ventilation*. The temperature to be maintained depends somewhat upon the object sought. If an early market be desired, and the aim is to have the cheese fit to sell in thirty to forty days, the temperature should be as near 75° as possible. If slower ripening be preferred, 70° will serve a good purpose. The great desideratum is *evenness of temperature*, as in this way only can the finest quality be developed; all fluctuations having an injurious effect.

Besides attention to temperature and ventilation, the labors of the curing-room involve a frequent turning of the cheese, at first every day. If neglected, the part in contact with the shelf decays, and by degrees the whole would spoil. Both the cheese and the boards need to be rubbed thoroughly, and the cheese occasionally oiled with whey butter. The general practice in Maine is to use a large quantity of butter or lard for this purpose, insomuch that it often flakes off, giving the cheese an untidy appearance. Much of this waste is doubtless owing to the mode of manufacture, which by failing to secure a due separation of the whey, fails also in securing a *smooth, firm rind*, and in its place we have one which dries and contracts unevenly, and so is far from being smooth. My impression is that three-fourths of the butter and lard used for this purpose in the cheese dairies of Maine might be saved by proper cooking of the curd and sufficient pressure, and a handsomer and more marketable product be the result.

In the construction of the curing-room the aim should be to fulfil the conditions above named. A sufficient current of air may be induced by openings which will not cause a direct draft upon the cheese, and which should be arranged so as to be under control; and by a ventilation at the top. Light is desirable, but the sun must not be allowed to shine upon the cheese. Warmth may

be secured by stoves, but a far better mode would be by warm water pipes.

Mr. Willard, of Little Falls, N. Y., who has the best curing-room I have seen, in a note, says, "In order to cure cheese properly, so that flavor and texture be perfect, an even temperature is all important. Under our practice of sending cheese to market at thirty to forty days old, a temperature of 70° to 80° in my opinion is about right. It needs air and light, but if air be admitted through windows so as to strike the cheese, the exposed surface will crack and check, disfiguring the rind, rendering it liable to be lost from mites, and always injuring its sale. When the sun's rays strike directly, it will be unevenly heated, and the rind sometimes almost melted. If the room is damp, the cheese moulds under the bandage, presenting an unsightly appearance, and on this account, perhaps, an upper room is most desirable. In our best dairies the cheeses are not always of uniform good flavors on account of curing according as the weather varies. This has long been understood, both by buyer and manufacturer, and though losses are annually sustained, little attention is given to curing-rooms, dairymen not generally knowing how to obviate the difficulty.

My cheese is cured in an upper room; the cheese-house is so located in respect to other buildings that a draft of air is induced around it. Light is admitted at the north and south ends only, so as to prevent the sun's rays striking the cheese. Several trees are near the building, shading the north and east sides. The windows for admitting light are never opened to let in air. In the centre of the building is a large ventilator terminating in a cupola, the openings provided with wickets for closing draft or regulating as desirable. In the sides of the building and even with the floor are six ventilators or openings, twelve by twenty inches, communicating with the open air; three on each side, and provided with wickets to regulate draft as desired. In this way a draft is secured which does not injure the cheese. In the original plan I proposed to have a refrigerator or ice box in the room, to be used in case of need for cooling the atmosphere, but thus far have had no use for it, the thermometer at no time quite coming up to 80°. The room is lathed and plastered, and provided with a stove, so that in cool or damp weather the temperature is kept up by artificial heat. The room operates perfectly in curing cheese."

Coloring.—It has long been the practice with some to color cheese artificially, and fashion still demands it in the case of those varieties long known in market as possessing a high color. It would for a while be difficult to convince customers who have been in the habit of deeming a high color essential, that the cheese would be better with its natural color only. The ingredient chiefly used for this purpose is Annatto, a substance prepared from the seeds of the Bixa Orellana, and is made chiefly in Cayenne and Brazil. The seeds are enclosed in a pod, and surrounded with the coloring matter. To obtain the latter the contents of the pods are removed, covered with water, and left for some weeks or even months, until the whole becomes putrid. It is then worked through sieves, and after the coloring matter has settled, and some water is poured off, it is boiled down in coppers until it assumes the proper consistence, when it is ready for market. But probably not one parcel in a hundred ever reaches market until it has been highly and extensively adulterated. Out of more than twenty samples, obtained in part from retailers and in part from importers, not one was found pure upon being analyzed—a majority were adulterated more than one-half in weight and bulk, and many more than three-fourths. The substances used to adulterate it comprise red lead, Venetian red, turmeric, salt, copper, gypsum, flour, chalk, train oil, and about a dozen other abominations.

There is no evidence that the use of pure annatto is particularly objectionable in cheese; at least, not more so than the employment of a small amount of any other useless, harmless, nasty substance would be; but in the fact that the article usually sold is grossly adulterated, and often with poisonous ingredients, we have a sufficient reason for wholly discarding it, and the more as at best it can do no possible good. It has never been much used in Maine for coloring cheese, and it is to be hoped that it never will be.

Exposure to the air heightens the color of cooked curd, and by continued exposure before, during and after salting, before putting to press, a light golden or rich cream color, the most desirable as well as usually the most saleable shade, may be easily obtained. The temperature of the curd when put in the hoop may be from 60° to 65°. An error of some is to cool the curd by means of cold water or whey, which impoverishes it by washing out some of its richness. The better method is by stirring and exposure to the air, which while it cools, imparts a fine color also.

An unobjectionable mode of coloring, and at the same time imparting a peculiar aromatic flavor, is by the use of sweet herbs, chiefly sage. The green leaves are bruised and a little water added; the liquid after being strained is added to a portion of milk which is curdled by itself, the curd retaining the green coloring matter and flavor of the leaves. When filling the cheese-hoop, this is mixed with uncolored curd, so as to give the cheese a mottled or marbled appearance. Rose flowers, tansy, sweet marjoram and other herbs are sometimes used.

The size and form of cheeses are of importance mostly in connection with the demands of the market where they are to be disposed of, and in this commercial view are of considerable consequence. The recognized style of Cheddar cheese in the London market is about twelve and one-half inches thick by fifteen and one-half wide. If made smaller the same proportions are observed. The rule adopted in Herkimer county, viz: to have the depth equal to half the breadth, is probably as good a one as can be adopted. It may well be adopted as the uniform style for American cheeses. A thick cheese is more easily turned than a thin one, it presents less surface to be oiled and rubbed, or to lie in contact with the shelf, and when shipped to market is more easily handled.

With a view to obtain reliable information regarding dairy husbandry, various sections noted for the excellence of their products were visited during the past season. What is known in Boston as Worcester county cheese, and which bears a high reputation, is made chiefly in a few towns of which New Braintree is near the centre. The farmers of this town are mostly engaged in its manufacture, and some so exclusively so, that they purchase the butter used on their tables. When inquired of, why they so much prefer cheese-making to butter-making or to the fattening of stock, they said it was more profitable than either, and less labor than the former. I was disappointed in finding the process almost exactly the same as I saw there when a lad more than thirty years before. The dairy women are guided mainly by judgment; in other words there is too much guess work. No thermometer is used. Now as in cheese-making so much necessarily depends on judgment, it seems inexcusable to refuse the aid of a certain guide in some most important points, and depend on changeable and unreliable feelings, by which the liability to variation in the product must be greatly increased. The process employed, compared with improved meth-

ods, is a laborious one. Curd is run up from new milk, night and morning. There is no proper cooking of it in the whey and consequently when put into the hoop it must have very gentle and slowly increased pressure, with repeated turnings for several days; and when it leaves the press for the curing room, it must be handled with great care. In dairies of forty to fifty cows, I found six or more presses in use at once, while in Herkimer county, for a dairy of the same size, one press and one day's pressure accomplished the object more effectually. The only improvement noticed, either in the process or utensils, over those of former years was the introduction of a box-like curd cutter, by the use of which it was divided into half inch cubes with much greater ease than it could be done by hand, as was formerly practiced. The cheese is rich, mild, soft and adapted for home consumption. It is not much unlike that generally made in Vermont.

Litchfield county, in Connecticut, has long been famous for its cheese, which is sold in New York under the name of "English Dairy" or "Goshen" cheese; Goshen being one of the towns earliest and most largely engaged in its manufacture. The article there made being well adapted for keeping in hot climates, and enduring long voyages well, it has been principally sold to go to the southern States, to the West Indies and to California, and commands a good price.

The method of its manufacture, as I witnessed it at the farm of Messrs. S. W. & T. S. Gold, on Cream Hill, West Cornwall, was as follows: The evening's milk of about forty cows is strained into a vat about two and a half feet wide, and five feet long, and holding three barrels, and cooled by pouring cold water into a cast iron water vat enclosing the inner one which is of tin. In the morning what cream may have risen is taken off and the milk heated to 90°. The morning's milk is added, and annotto sufficient to give it an orange tint (one pound of good quality suffices for a ton of cheese) and rennet to curdle it in half an hour are then put in and well stirred. The first cutting of the curd was done by pushing downwards through the mass a square tin frame, dividing it into columns of about an inch. The warm water in the outer vat was then drawn off and cold water put in its place. The curd was next farther broken by hand, and as it settled, a portion of the whey was dipped off and heated to scald the *curd of the preceding day*. The curd and whey remaining were then dipped into a cloth strainer, laid in a

wooden frame and sink, from which the whey is carried by a pipe to the whey tub in another building. When tolerably firm the curd was cut in slices with a knife, the cloth drawn closely about it, and a heavy flat stone placed upon it. It remains here for several hours, when it is put away in a large wooden bowl until next day.

While the curd of to-day was making, that of yesterday was first cut in slices, and then run through the curd mill in order to divide it finely. This consists of a frame work holding two cylinders, one above the other, both of which as well as the sides near them were studded with numerous small, sharp, steel blades, those in the lower cylinder being much closer than in the one above. The curd is finely cut was then put in a large tin tub and the whey a little before dipped off for the purpose, having been heated as hot as the hand can be borne in it, is poured over it, and the whole thoroughly stirred with the hands. In about ten minutes the warm whey is removed and cold water poured upon it. As soon as cool, the water is poured off and the curd salted; thirty-two pounds are then put into a hoop eleven and a half inches in diameter and moderately pressed for two or three hours. It is then turned, the cloth changed, and it is again pressed till evening. The cloth is then removed, the edges pared, and a cloth and bandage cap of thin unbleached cotton made for the purpose, covering the whole cheese, put on, when it is returned to receive heavy pressure for thirty-six hours longer. This makes a cheese seven to eight inches thick and about twelve inches broad. Curing requires two or three months, and they are generally sold in autumn. The cheese possesses a rich high flavor, and close texture, is very firm and well adapted for exportation.

The process employed by the best dairymen of Herkimer county, New York, is nearly identical with that indicated in the preceding pages as the best known. It differs but little from the Cheddar method frequently referred to in the course of my remarks, and which, originating in Somersetshire, is now rapidly spreading and displacing other methods in various parts of England and in Scotland. One point of difference, namely, the use of sour whey, not often needed here, is alluded to on page 96; other differences are, that in the Cheddar process, the milk is set at a temperature of 80° or 82°, with rennet sufficient to coagulate it in fifty to sixty minutes; and the curd is not always salted when the whey is first

separated, but put in the cheese hoop and subjected to a pressure of about half a ton for ten minutes, then taken out and passed through a curd mill having square* galvanized pegs in a galvanized iron spindle. After being ground it is weighed, salted at the rate of one pound to fifty-six pounds of curd, cooled to 65° and returned to the press.

In a prize essay by Mr. Fulton, "on the best mode of making Dunlop† and Cheddar cheese and the comparative advantages of these two varieties," published in the transactions of the Scottish Highland and Agricultural Society, the writer, after detailing both methods at length, goes on to say :

"As to the difference of these two varieties, the reader will perceive that, as regards the mechanical part of the process, the Cheddar is the more simple. The difference, however, is not to be found in the operations, but in the chemical conditions or in the application of those agents which operate upon the milk, and affect the chemical and physical character of the cheese, viz: rennet, acidity and temperature, all of which, although producing different results, are to a certain extent equivalent to or substitutes for one another in coagulating energy. In the Dunlop, coagulation is effected rapidly with a large quantity of rennet at a high temperature, and an alkaline or neutral condition of the milk. In the Cheddar, coagulation is slowly effected, with a small quantity of rennet at a low temperature, in presence of a free acid, or an acid reaction of the milk; thus inducing, at the very commencement, different changes which are further affected by the modes of separating the whey. In the Dunlop, the whey is separated by a process of continuous manipulation and mechanical force; in the Cheddar, there is little manipulation, the separation of the whey being effected by the natural contraction and chemical precipitation of the curd, aided by the chemical action of heat applied in the heated whey.

In so far, therefore, as the separation of the whey is concerned, the Dunlop may be said to be a mechanical, the Cheddar a chemical process. As to the comparative advantages of these two varieties, the reporter after a careful investigation, has come to the conclusion arrived at by all who have fairly tried both modes, that the advantages are wholly on the side of the Cheddar.

These advantages which are of an economical, dietetic and commercial character, may be stated to be the saving of labor, the production from the milk, of a larger quantity and a better quality of cheese, which sells in the general market, on an average of years, at about £20 (\$100) per ton more than Dunlop. This very year, (1858,) while the farmers' price for Dunlop was only from £48 to £50 per ton, Mr. Harding, at the same period, sold his cheese at nearly £80 (\$400) per ton. So much for the commercial advantages.

In regard to the dietetic: The too energetic coagulation and the mechanical force employed in separating the whey cause the smothered fermentation which produces the crude quality and tenacity of texture characteristic of Dunlop cheese, which make it so insoluble and difficult to digest.

* The substitution of round or square, instead of sharp or cutting teeth is claimed as one of the recent improvements in dairy practice, by which a closer texture in the cheese is gained. It would appear, however, that this should be used only with curd properly cooked, as otherwise a loss of butter would probably result.

† The method hitherto exclusively practiced in Ayrshire, and formerly much esteemed.

The gentle coagulation and acid reaction of the milk, together with chemical means in separating the whey, give to the Cheddar its rich appearance and quality, and that peculiar mellow texture which renders it so soluble and easy of digestion, and consequently more nutritive than the Dunlop. The flavor or relish is supposed to be due, in some measure, to the delicious aroma of the whey developed in the heating and absorbed by the curd in the process of "scalding." A full and fine flavor might be imparted by distilling off the aroma of the whey, and adding it to the curd when being made up into a cheese.

As to the economical advantages: The mode in which the saving of labor is effected will readily occur to the reader. The larger quantity as determined by experiment, probably arises from the presence of a free acid in the milk, which acting as an additional coagulating agent, either assists or coagulates some substance in the milk not coagulable by rennet or in an alkaline or neutral condition, and thus precipitates from the milk a larger quantity of curd; at least the curd relinquishes more readily its attraction for the whey which comes away more thin and limpid than in the Dunlop. The larger quantity also arises from the substance of the curd not being forced out in the form of white whey, as takes place in the Dunlop by the excessive manipulation and pressing in the dreeper.

In Cheddar cheese there is likewise a better combination of the caseous and butyraceous constituents than what obtains in Dunlop, which accounts for its more stable character. In the manufacture the dairymaid finds less oil in the cloths,—the cheese stands ripening at a much higher temperature—and is better suited than Dunlop for export to warm countries. To ascertain the cause of these different qualities belongs to the domain of chemistry. It may be mentioned that they are chiefly due to the result of some chemical change, that takes place only when a free acid is present in the milk when it is set with the rennet."

BUTTER.—The successful separation of butter from milk depends in a great degree upon skill in manipulation, and neither this nor habits of cleanliness and order can be gained by reading, any more than one can learn to make good bread or pastry from a cookery book. Something can be learned by reading regarding the chemical and other properties of milk. Something from the example of a competent teacher, and something more by actually doing it; that is to say, by experience.

The first step in the road towards improvement is *to feel the need of it*, and the second, *to have before us a high standard of excellence, and a determination to be content with nothing short of the very best.*

I trust no one will understand me to have intimated, in the preceding pages, that we cannot make good butter in Maine. I mean no such thing. While I cannot subscribe to the remark of Mr. Flint in his work on dairy farming, "that good butter depends more upon the manufacture than upon any other one thing, and perhaps more than all others put together," I do hold practical skill to be indispensable, and I believe that were proper skill and care bestowed on the butter dairy in Maine, the character and reputation of our product might be elevated very greatly, and it

might rank as high in market as that which is made in any other State, though perhaps not fully equal to what *might be done* in sections more highly favored by nature.

There is room and opportunity for great improvement in the butter of Maine. Some is made as good as need be, and a great deal more is made which is not; neither is it as good as it might be. One might well shrink from a mission to say to any of our worthy matrons or fair maidens, *Thou art the woman; thy butter is not good*; but here is an evident, indisputable fact, that the utterance would be true if addressed to three out of four, and perhaps to even a greater proportion.

It is not, however, wholly their fault. To a great extent even, it is due to causes beyond their control, and the farmer is often more to blame than the wife or maid. Too often the cows are poor butter makers to begin with, or the pastures are scanty, weedy, and overstocked besides; in the barn the fare and treatment are meagre and shabby, and the only rooms at command for milk and butter, making and keeping, perhaps are ill adapted for their use, and far from what they should be. Under such or similar circumstances it is simply impossible to turn out first rate butter.

These drawbacks seriously impair the quality of the product, and absolutely prevent a high degree of excellence, but they are not the cause of its being greasy, or cheesy, or salvy, or musty, or tainted. To apportion the blame fairly, a good many traders and customers should come in for a share, who virtually offer inducements to negligence by making less difference in the price than actually exists in value. It is said that in New York and other noted dairy States only a very small proportion of the butter made is strictly of first quality, and yet I have often been told by hotel keepers in this State that they send there for it only because they must; but if they could depend on a uniform supply of such as they were not ashamed to set before their guests, they would pay a quarter more for it than the average price of such as is offered them. Some of our dairy men profit by this. I have not known a more successful farmer in this State than one who has made the production of butter his leading aim; everything on the farm bent to this object, and no pains were spared, in any regard, to secure excellence; and for many years his butter, as he told me, commanded from twenty to twenty-five per cent. more than

the price of such as usually passes for a very good article, and was always spoken for in advance at that. Except that his summer feed was abundant and good, the pastures being in large measure of newly cleared land, and well stocked with white clover, I could see no other reasons why almost all others might not produce as good as he.

What has been said upon many points in the preceding pages bears with equal pertinence and directness upon the butter as on the cheese dairy, especially regarding absolute cleanliness from beginning to end, all through and all over; neatness, order and watchfulness, to see that all is done at the right time and well, &c., &c. In some respects, however, they demand not only different but opposite management, as we shall soon see.

The first requisite to excellence is good cows; for, as before remarked, it is the cow and not the maid which *makes* the butter, the office of the latter being to separate it from the milk, and to salt and pack it. Perhaps enough has already been said on this point, but I will venture to introduce one or two illustrative facts. Mr. Holbert, of Chemung county, New York, made some careful separate trials of the milk of twenty of the cows in his dairy. As one result it was found that one of his best cows gave as much butter as three of the poorest—thus: one cow yielded twenty-five pounds of milk, which made ten ounces of butter; a second, sixteen pounds, which made twelve ounces, and a third, seventeen pounds, which made eight ounces. While of the better cows, one yielded twenty-nine pounds, which made a pound and fourteen ounces; another thirty-three pounds, which made a pound and fifteen ounces; and he says the difference in quality was greater than in quantity.

Some years ago a very large and deep milking cow, giving from twenty-five to thirty-two quarts per day, was kept with another smaller one, giving from twelve to fourteen quarts daily. Butter was made from the milk of both together, but the result being unsatisfactory, their milk was tested separately, when it was found that the milk of the smaller one produced butter of the finest quality, and nearly as much in quantity as from the milk of both combined; while it was also found impracticable to get good butter from the milk of the larger one. She was sold to go into a cheese dairy, where she gave satisfaction.

With regard to feeding dairy cows especially for the production of butter, let me refer to the elaborate investigations and very

skillful practice of Mr. Horsfall, related at the 106th and following pages of my report for 1858. The skill and success of Mr. H. have constituted him the highest authority on this point.

As soon as the milk is drawn from the cows, it should, with the least delay or agitation possible, be strained into pans and set at rest. In cheese-making it is an object to retard the rising of the cream, and so, as cooling and agitation before leaving it at rest are means to this end, they are properly employed; but for butter the full rising of the cream is to be facilitated by every means in our power. The milk room should be so situated as never to be exposed to any offensive odors, as milk readily absorbs anything of the sort, and if it does it is as sure to be manifested in the butter as if the food of the cow possess ill flavor. The temperature of the room should be maintained from 55° to 58°, with sufficient circulation of pure air. Flies may be excluded by a gauze screen on the windows. The length of time to elapse after setting the milk before the cream is removed must vary with circumstances. Temperature has much to do with it. The first cream which rises is better and makes better flavored butter than that which rises later. This is due to the fact that the first cream is composed of the larger globules of butter, and the amount of casein which collects with them is much less in proportion than in the last which comes to the surface. At the temperature mentioned above, usually from twenty-four to thirty-six hours should elapse before the cream is taken off, where quantity and quality are both considered. The proper time is learned by a little practice. It is when the cream assumes a slightly wrinkled appearance, no longer adhering to the finger when *lightly* touched, and just as *perceptible souring begins*. If there be not enough to churn, it should be kept in a glass or *well glazed stone* jar, with a little salt added. If the jar is to receive several successive parcels, stir well when each is added, and sprinkle a little fine salt over the surface. Salt so used seems to have an effect on the little films of casein which enclose the fatty globules, so that they are more easily ruptured by agitation, and so the churning is facilitated. It is better by much to churn every day, if there be cream sufficient, but if not, this mode answers a good purpose in its stead.

Some years ago several series of elaborate experiments were instituted by Prof. Traill and Dr. Gerard to settle various points in the production of butter. These experiments are very instruc-

tive, and worth a careful perusal. The results were subsequently verified by testing them on a working scale by Mr. Rowlandson.

Prof. Traill says: "We had a dairy of four or five cows, but after numerous preliminary trials we found that the results were most uniform and satisfactory when we made each experiment on a few pints of milk only. * * * This probably arose from our being then able to carry on the process in glass vessels, which permitted us to see the progress of the operation, and to collect the product more perfectly, and also from our being enabled to use a more delicate balance to ascertain the weight of the butter obtained. We were also thus enabled to make the comparative experiments on the same milk on the same day—points of essential importance—as the richness of even the same cow's milk is liable to vary considerably from day to day, as we found by experiment, according to her food, her health, and possibly, too, according to the state of the weather.

We proposed to ourselves various objects, such as ascertaining accurately the increase of temperature acquired by milk in churning, (which I may state in general terms, without detailing the experiments, we found to be from 5° to 8° of Fahrenheit;) the effect of external temperature on the production of butter; the effect of adding water to the churn, as is practiced in many places; but above all, to ascertain the comparative advantages of churning—

1. Sweet cream alone.
2. Sweet milk and cream together.
3. Sour cream, or that slightly acid.
4. Sour milk and cream together.
5. Scalded cream, or what is called *clouted* cream, as practiced in Devonshire.

On the 24th of May the milk of four cows was drawn in the same vessel, passed through a strainer, and then divided into five portions of six English pints each, which were placed in similar basins of earthen ware in a milk house, the temperature of which ranged from 55° to 60° Fahr.

25th. The temperature of the air was very hot, 76°; but that of the milk house, by constant evaporation of water, was kept about 60°.

26th. Thirty-nine hours after the milk had been drawn from the cows it was removed from below the cream of No. 1 and No. 3 by a syphon, and we began immediately to churn the cream of No. 1 and the milk and cream of No. 2 in glass vessels.

No. 1.—*Sweet cream churned alone.* Having previously found that the addition of a small quantity of cold water to thick cream facilitated the separation of the butter, half a pint of water was added to the cream, and it was found that the temperature of the mixture at the commencement of the churning was 62°. In fifteen minutes butter appeared in grains; the churning was continued for twelve minutes longer, i. e. twenty-seven minutes in all, when the temperature had risen to 70°. The butter was now collected into a mass; but, from the warmth of the weather, was very soft. It was therefore put into cold water until the next day, when it was worked and washed in the usual way, and weighed 1386 grains. It was of a good color, and perfectly well flavored.

No. 2.—*Sweet milk and its cream churned together.* The mixture of sweet milk and cream was churned at the same time; but though cold water was added after an hour and a half churning, no butter was to be seen. The churning was continued in all three hours, but without obtaining butter.

No. 3.—*Sour cream churned alone.* May 28th, the cream of No. 3, which had been separated on the 26th and placed in the milk house, was now slightly acid, and was churned after half a pint of cold water had been added to it. In twelve minutes butter appeared, and in eight minutes more it had united into one mass. During the churning the temperature had risen from 54° to 63°. The butter, when well washed and worked, weighed 1756 grains. The color and taste were very good.

No. 4.—*Sour milk and its cream churned together.* On the same day, 28th of May, the milk and cream which had become acid were churned together, and half a pint of cold water was added. It was full fifty-seven minutes before any butter appeared, and before the churning seemed to be complete an hour and fifty minutes had elapsed, showing that much more time is required to churn milk and cream than to obtain butter from cream alone. The butter in this instance was diffused in small grains, and when well washed and worked weighed 1968 grains. Its color was rather paler than the last, but its flavor was good.

No. 5.—*Clouted cream churned alone.* May 26th the milk and cream of No. 5 were placed in a vessel of warm water until the temperature rose to 156°. In these experiments on scalded cream we had the assistance of a Devonshire dairymaid to superintend this part of the process. She generally placed the vessel contain-

ing the milk among the embers of a low fire ; but we preferred water as the heating medium. She judged of the due degree of heat merely by dipping her finger in the milk, and by the wrinkling of its surface ; and we found that the heat considered by her sufficient generally ranged from 135° to 156°, and was occasionally as high as 160° or 162° Fahr. The milk was drawn from below the cream by a syphon ; and the latter was placed in the milk house until the following day, when it was churned. The butter weighed, when washed and well worked, 1998 grains. It had a rich yellow color, tasted agreeably, and was quite free from the peculiar scalded flavor of the milk.

I may here state that by churning the milk of No. 1 and No. 3 we could obtain a few more grains of butter, on some occasions ; but we could never obtain the smallest quantity of butter from the milk of No. 5, so completely does the scalding process separate the buttery matter from the milk."

These and similar experiments were confirmed by many trials, and the general result was that the largest quantity of butter is produced by the Devonshire method ; the next in quantity by churning the milk and cream together when they have become slightly acid ; the third in quantity is afforded by cream kept until it is slightly sour ; the smallest quantity is obtained from sweet cream.

In order to decide on the keeping qualities of the butter obtained by the four processes above detailed, samples were exposed to the free action of the atmosphere. No. 1 was found to remain longer without any rancid taste than the other kinds. Nos. 3 and 4 were nearly on an equality in this respect ; if there was any difference it was in favor of No. 3. No. 5 became rancid more quickly than No. 3 or No. 4. When salted for keeping, and then spread on glass plates and exposed to the air, rancidity appeared in about the same order ; commencing first in No. 5, or the butter from clouted cream ; next in No. 4, then in No. 3, and lastly in No. 1. The rancidity was supposed to arise from varying proportions of casein ; and on instituting a series of experiments to ascertain the fact, it was found that casein existed in smaller proportions according to the power of the butter to preserve its freshness.

In October experiments were made which proved that *over-churning*—that is, continuing the process after the full separation of the butter—was very injurious to the quality of the butter, although it increased its weight.

The cream of six pints of milk was separated by a syphon and churned in a glass vessel. Butter was formed in about half an hour; but the churning was continued for half an hour longer, when the butter had lost its fine yellowish, waxy appearance, and had become pale and soft, while very little liquid remained in the churn. The butter was so soft that it could not be washed and worked until it had remained some hours in cold water. It was pale, still rather soft, and when weighed—2566 grains. That this was beyond the due quantity of good butter from such a quantity of cream, was apparent when the comparative experiments on the same quantity of the same milk, but only churned till the butter was well formed, gave the following results:

No. 1. The sweet cream overchurned yielded	2,566 grains.
No. 3. The acid cream duly churned yielded	2,187 “
No. 4. The acid milk and its cream duly churned yielded	2,397 “
No. 5. The scalded cream duly churned yielded	2,671 “

The butter of No. 1 tasted insipid, never became firm, and soon turned rancid. It was found to yield a very unusual quantity of both casein and of watery fluid, which could only be separated by melting the butter.

It is a common opinion in some districts, that by adding hot water to the churn more butter is obtained than by using cold water. Experiments made for this express purpose did not show that the weight increased very much, and it was attended with a perceptible deterioration in quality, giving it the appearance of overchurned butter.

The principal results of the experiments above detailed are—

1. That the addition of some cold water during churning facilitates the separation of the butter, especially when the cream is thick and the weather hot.
2. That cream alone is more easily churned than a mixture of cream and milk.
3. That butter produced from sweet cream has the finest flavor when fresh, and appears to keep longest without acquiring rancidity.
4. That scalding the cream, according to the Devonshire method, yields the largest quantity of butter; which, if intended for immediate use, is agreeable to the palate and readily saleable; but if intended for long keeping, is liable to acquire a rancid taste.

5. That churning the milk and cream together, after they have become slightly acid, seems to be the most economical process on the whole, as it yields a large quantity of excellent butter.

6. That the keeping of butter in a sound state appears to depend on its being obtained as free as possible from casein, by means of washing and *working* the butter when taken from the churn."

Churning the milk and its cream together, instead of the cream alone, is strongly insisted on by the dairymen of Orange county, New York, as highly important and necessary for butter designed for warm climates or to be kept a long time. A gentleman long familiar with the practice there says of it: "The perfect neatness and cleanliness of everything about the dairy; *the churning of the milk instead of the cream*, and the attention to the quality and quantity of the salt used, are the principal peculiarities. *The churning of the milk* I deem essential to butter intended for long voyages. It gives a peculiar firmness and fineness of texture and wax-like appearance, when fractured, which butter made by churning the cream alone seldom or never has. These peculiarities can generally be detected by the eye. There is a cream-like flavor to milk-churned butter which I have never found in butter manufactured in a different manner."

This method is also extensively practiced by many dairymen in other counties in New York. At the same time there are many in the same counties and neighborhoods who churn only the cream, and excellent butter is produced by both methods. When milk is churned it should be first allowed to become perceptibly sour, and the usual practice is to add cold water at the commencement and again just before the completion of the churning. Although I have made frequent inquiries, I have learned of only one case where this method has been tried in Maine, and in that instance it was, from some cause, unsuccessful; the butter had the appearance of being over churned, having a pale color and being soft.

The proper temperature for churning was made the subject of careful experiments by Dr. Barclay and Mr. Allen, which are here related:

1st experiment, 18th August. Fifteen gallons of cream at the temperature of 50° were put in the churn, the weight per gallon having been ascertained to be eight pounds four ounces. By agitating the cream in the usual manner for two hours, the temperature rose to 56°; at the end of the churning, being four hours from

its commencement, the temperature was found to be 60° or 10° higher than at the commencement. The quantity of butter obtained was twenty-nine pounds or nearly two pounds of butter for each gallon of cream. It was of the best quality.

2d experiment, 26th August. Fifteen gallons of cream were put in the churn at the temperature of 55°, the weight per gallon being eight pounds two ounces. By churning an hour and a half the temperature rose to 60° at the end of churning, being three hours and a quarter from the beginning, the temperature had increased to 65° or ten degrees higher than at the commencement. The yield of butter was twenty-nine pounds four ounces, of good quality, not sensibly inferior to that obtained in the first experiment.

3d experiment, 29th August. Fifteen gallons of cream were put into the churn at a temperature of 58°, the weight per gallon being eight pounds two ounces. At the end of an hour's churning, the temperature had risen to 63°, and at the end of the process, which lasted three hours, the temperature was found to be 67°, or 9° higher than at the beginning. The quantity of butter obtained was twenty-eight pounds, and was slightly inferior in quality to that produced in the two former trials.

4th experiment, 4th September. The same quantity of cream was employed as in the former experiments, the temperature being 60° and the weight per gallon being eight pounds one ounce. During the churning the temperature increased as before, and at the end of three hours, when the operation was finished, it had risen to 68°. The quantity of butter obtained was twenty-seven pounds, of a quality similar to that in the fourth experiment.

5th experiment, 9th September. A like quantity of cream was used at the temperature of 66°, and the weight per gallon was eight pounds. The churning occupied two hours and a half, at the expiration of which the temperature was found to have risen to 75°, being an increase of 9°. Twenty-five pounds eight ounces of butter were obtained by this experiment, of a character much inferior to that produced in any of the former experiments, being soft and spongy.

Mr. Ballantine also prosecuted a similar set of experiments, the results of which showed that the greatest quantity of butter from a given amount of cream was obtained at 60°, and the best quality at 55° *in the churn just before the butter comes*. When the heat exceeded 65°, no washing or working could extract the buttermilk

from it without the aid of salt, but when salt was well worked in, and the mass allowed to stand twenty-four hours, and then well washed and worked, it could be extracted.

The same gentleman, after an experience of thirty years, came to the conclusion that butter is yielded in the largest quantity and of the best quality from entire milk kept until it was perceptibly sour. When put in the churn, warm water is to be added, as he says, sufficient to bring the temperature to 65° (or 10° higher than when cream is churned.) It should then be churned at the rate of thirty-eight or forty strokes per minute, until the butter comes, which usually requires three to three and a half hours, when the velocity is diminished in order to gather the butter.

There is much difference of opinion among the best dairymen as to whether butter should be washed or not; some holding that the finest flavor is inevitably lost thereby; while others maintain that without washing in *pure soft* water it cannot be made to keep well above a year, if so long, so that for exportation or for long voyages washing cannot be dispensed with, and that, if properly done, the flavor is uninjured. Hard water, especially that containing lime, is undoubtedly injurious. It is also generally understood that butter cannot be made from red clover feed, by any process, to keep a great length of time. However good at first, it soon loses its good flavor, and is more liable to rancidity than when made from other feed. A good share of white clover is to be desired above any other single variety of forage plants.

The proper working of butter so as to remove thoroughly the buttermilk, is a point of the first importance. To do it properly requires the highest degree of practical dairy skill; over-working being very injurious, as it tends to destroy the grain of the butter and to give it a *salvy* consistence which is very objectionable. The aim should be to secure a *firm, waxy* texture, and so far as working affects this, it is best secured by *pressing* out the buttermilk, with the ladle and butter worker, by a sort of kneading motion. *Drawing* a ladle or spatula over it, as an apothecary prepares ointments, injures the grain, and induces *salviness*.


In working butter, much assistance to the complete removal of the milk may be gained by applying a slightly damp napkin to the surface, as in this way the very small globules of moisture standing on the surface but which will not run off, can be removed. A better way still is to use a damp sponge covered with a napkin for this purpose.

At the first working, when it comes from the churn, only a portion of the salt intended to be used (say about three-fourths) should be incorporated with it, but it should be well mixed throughout the mass. The action of salt remaining in butter for some hours enables us to extract a portion of the buttermilk which cannot be otherwise so well or so easily removed. After the first working let it remain several hours or perhaps until the next day, when the remainder of the salt may be worked in, and the damp sponge and napkin be again used. The salt last added will dissolve after it is packed, and instead of the butter sticking to the knife or tryer as it is introduced, a clean moisture alone adheres to it, leaving the knife nearly as bright as before.

Three very simple contrivances, easily made or obtained, but which I have rarely seen used in Maine dairies, will greatly facilitate the working of butter in a proper manner, and at the same time lessen the labor as well as improve the product. First the sponge and napkin already referred to. Next the butter ladle, in

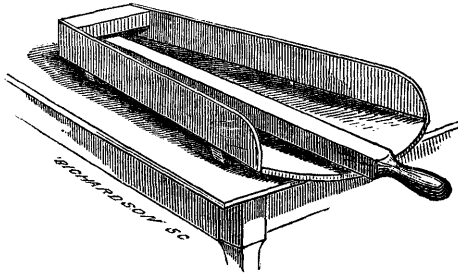


the form universally in use in many dairy districts, which is much preferable to the flat ones commonly used here, inasmuch as *drawing* the flat ladle or spatula *over the butter* tends to destroy its grain, while the *kneading*, readily given with the other, answers a better purpose. The third to which I refer is the butter worker. This last named implement is made in various



forms, some complicated and expensive and some very simple and yet effective. A slab of marble or of apple-tree wood, fixed upon a table, with a roller attached to one side by a ring is a very good form. It is well to have the slab a little hollowed towards the point where the smaller end of the roller is attached, so as to allow

the buttermilk to run off more easily. The roller, acting as a lever, allows the application of considerable pressure upon the butter at a very slight outlay of strength, and thus very materially lessens the labor. Another application of the lever for the same purpose is seen in the next cut.



The quality of the salt used for butter deserves particular attention. What is commonly known as rock salt, made by solar evaporation, such as that from Turk's Island, is the only kind which should be used. This as bought is nearly pure, and what little deliquescent matter it has may be mostly removed by washing in pure water. A little loss of salt ensues, but if dexterously done, not much, and the improvement pays amply both for the loss and the trouble of washing.

The amount of salt to be used is mostly a matter of taste. More butter is salted too much than too little. Some use only half an ounce to the pound, some a whole ounce or even more. When more is used than is sufficient to give the proper relish, (which is oftentimes done under a mistaken notion that it assists the keeping of imperfectly worked butter,) it is neither so palatable nor so healthful or saleable.

Breeds of cows for the dairy.—The selection of cows for a dairy is a matter of the first importance. Probably one reason why dairy pursuits have attracted no more attention in Maine, is the great proportion of unprofitable cows. A good cow is a better investment at a hundred dollars than a poor one at ten. Very few farmers make the difference in price, either when they buy or sell, which actually exists in value. Very few have systematically sought improvements in dairy properties. Of those who have given their money, time and thought to the improvement of stock, probably ten have sought chiefly rapid growth, symmetry, working and fattening qualities where one has sought primarily the ability to con-

vert herbage into the greatest amount and best quality of milk ; and pet steers have often monopolized more than their due share of the good food and attention.

In working oxen, we desire sufficient size and weight, muscular strength and nervous power, combined with docility.

In beef-makers, we seek chiefly ability to lay on flesh and fat rapidly, and early maturity.

In dairy stock, what is wanted, is the ability to convert the largest amount of herbage into as much good milk as it is capable of making, and at the least possible expenditure of food for mere subsistence, while this manufacture of milk is going on.

The ability to convert food into milk is usually connected with readiness to lay on fat and flesh when dry ; but flesh-making and fat-making qualities are not so uniformly connected with great production of milk. As early maturity is connected with early decay, it is not so desirable for milch cows as for meat-making cattle.

We need, in our stock, ability to subsist on and to make the most of scant pastures. Hence we cannot use to advantage so large cattle as if our lands were richer, because they require more for subsistence than our pastures can supply, and at the same time afford a sufficient overplus to be converted into a profitable amount of meat or milk. Our climate is such, that hardiness, or ability to endure severe winters, is indispensable. We want also a vigorous constitution and a good appetite.

The object of the butter dairy is best subserved by cows which give *rich* milk. The difference in this regard is very great. Some which give only a moderate mess will produce more butter than some others giving twice as much. The object of the cheese dairy is best attained by cows yielding plentifully milk of fair quality. The proportion of butter in milk varies all the way from two to eight per cent., and in extreme cases possibly more ; the average being between three and four per cent. The proportion of casein in milk is much more uniform, being only from three to five per cent. Consequently, as a general rule, the more milk a cow gives the greater the product of cheese ; and if it contain three per cent. of butter, cheese of very good quality can be made from it, provided no loss is incurred in the manufacture. Yet it must be remembered that every one per cent., additional of butter which the milk contains adds ten per cent., more or less, to the amount of

cheese which may be produced from it,* and is a much greater gain in the richness of the product.

Good milkers are not confined to any one breed; yet some breeds furnish a much greater proportion of good milking cows than others. The excellencies and the defects of our common, or mis-called, "native" stock are too well known to require much remark. This stock includes some, and not a very few, excellent milking cows, as good as can be had of any other sort; and it includes a great many more, which never from their days of calfhood up have paid for their keeping, and have eaten the food and received the attention, which, if bestowed on better ones, would have paid a handsome profit. The only serious trouble with the good ones is, that they are not sure to transmit their better qualities, but are ever and anon "breeding back," and their *calves* often exhibit the traits of inferior ancestors. If such bulls be used as sires, we can anticipate nothing in regard to their progeny but uncertainty and disappointment. Now in such a case what should be done? I answer without any hesitation: *let every such bull be utterly discarded at once; let every unprofitable cow go to the butcher or drover as soon as may be, and let the good ones be bred to a male of some fixed breed, possessing so firmly the desired properties, forms and characteristics that he is sure to transmit them to his progeny.* A very simple rule this, and easy to put in practice. Its universal adoption in our State would, before many years, result in a gain to be counted by millions of dollars. Well bred bulls, of the different breeds most desirable for the various uses for which cattle are kept, are now within the reach of almost every farmer, at least within the means of every neighborhood which would club together to get one.

The JERSEY race excel all others in the richness of their milk; and although the yield is not usually abundant they deserve very favorable consideration for the butter dairy. A few Jersey cows in a herd, or a strain of this blood infused through it, leave their mark very distinctly in the richer color and more delicate flavor of

* To make this plainer, let us suppose milk to contain three per cent. of butter and four per cent. of casein. This would be seven pounds of solid matter to one hundred pounds of milk. This with the water, &c., held with it, would make about ten or eleven pounds of cheese, and an addition of one per cent. to the solid matter contained in the milk would add a tenth or from a tenth up to a seventh more to the amount of cheese.

the butter produced. Wherever known, Jersey butter commands the highest price in market.

For richness of milk the Devons probably rank next to the Jerseys, and like them do not usually yield abundantly; the efforts of most Devon breeders having been directed away from milk, and towards the production of beef. Of late, efforts have been making by some* to breed towards milk, and there exist families of this race possessing highly respectable milking qualities. When a bull of such a family is crossed upon deep-milking cows of the common mixed sort, the progeny usually manifest a good degree of adaptation for the dairy, in connection with the activity, hardiness, and other good qualities for which the Devons are justly noted.

In years past, the improved SHORT HORNS (often called "Durhams") were generally possessed of excellent milking qualities, and some families in a remarkable degree. These, like the Devons, have by most breeders been directed towards the production of meat, and often at the expense of milk; but they have not all suffered alike in this respect, and some families continue to be highly esteemed for dairy qualities.† In this respect, however, success chiefly follows their being crossed upon deep milkers of the common sort. The progeny in this case possess greater size and weight than grade Devons, or than grades of almost any other breed; they need better pastures and winter food, and when these are allowed them the returns are generally satisfactory. With good keeping the grades make excellent cattle for most uses, and attain the largest size. The nearer they approach purity of blood, the more care and attention they require in our climate.

The HEREFORDS are an excellent breed for work and for beef. There may be good milkers among those of pure blood, but if so, it has never fallen to my lot to see any of them. Some of the grades, when from good milking dams, produce pretty well, but as a general, and so far as I am advised a universal rule, milking properties deteriorate in proportion as this blood prevails.

The KERRY breed has been too recently introduced into this country for us to speak with confidence of its merits, but judging

*The most successful of these in our State is John F. Anderson, Maplewood Farm, South Windham. His herd, as a whole, exhibits more evidence of milking properties than any other of pure bred Devons I have ever seen.

† Warren Percival, Esq., of Vassalborough, is understood to be giving special attention to milking qualities in his herd of pure bred Short Horns.

from what is known of it in Ireland, it may likely prove valuable in sections where larger ones would not thrive. They are quite small, very hardy, easily kept, and for their size yield largely of very rich milk. In 1858, Mr. Sanford Howard visited Kerry county in Ireland, and purchased five heifers and a bull for A. W. Austin, Esq., of West Roxbury, Massachusetts. These I saw during the past season at his residence, with their progeny, and was greatly interested in examining them. They have increased very much in size upon the better feed given them, being now nearly as large as common cows, are very symmetrical and handsome, and were represented as giving a large yield of very rich milk. Mr. Austin indulges the hope that they will prove a most valuable accession to the stock of the country, particularly for severe climates and scant, hilly pastures. In some points they excel any cattle I had previously seen. Mr. Howard says of them :

“The Kerry Breed belongs to the county of that name in Ireland, or more especially to the mountainous portion of that county, where they have probably existed coeval with the present race of human inhabitants. They are very different from the cattle which occupy the lower and more fertile sections of the island—the latter, as has already been observed, belonging to the Longhorn tribe, of large size, the horns drooping, sometimes crossing each other beneath the lower jaw. The Kerries, on the other hand, are small, with horns of medium length, rising, and generally somewhat spreading. The color ranges from black to brindled and red, sometimes with a little white, but black is the prevailing color, and is preferred as denoting the nearest affinity with the original type. The Kerry cow has always been considered remarkable as a milker. Youatt says she is ‘emphatically the poor man’s cow; hardy, living everywhere, yielding for her size abundance of milk of good quality.’ Milburn says, ‘she is a treasure to the cottage farmer—so hardy that she will live where other cattle starve. She is a perfect machine for converting the coarsest cattle-food into rich and nutritious milk and butter.’

In 1858, and also in 1859, I visited the native country of the Kerry cattle, chiefly for the purpose of learning their characteristics, and purchasing some to send to America. I found the cattle somewhat smaller than I had supposed them to be, but evidently very useful in that locality—living where no other dairy cattle that I have ever seen could live. In several instances they were met with at elevations of fifteen hundred to two thousand feet above the sea, sharing with the goat the wild herbage of the mountain’s side. As illustrating their hardiness, the following incident is given: A man led me up a mountain-glen to see a lot of three-year-old heifers he had grazing there. It appeared a mystery to me how the cattle could get round and over the rough rocks, and obtain a subsistence, even in summer. Having noticed that the man had several stacks of hay down in the valley, where was the rude habitation which he called his home, I asked him if he was going to take the Kerry cattle there for the winter. He replied, ‘no, the hay is for the lowland cattle and ponies.’ He had just been telling of the deep snows which sometimes fall in the mountains, and I asked what the cattle would do in such cases. He said, ‘the snow generally softens after a day or two, and the cattle can *work through it.*’

It is difficult to estimate the weight of these cattle, compared with others,

from what I have seen of them. They are generally large-bodied in proportion to their height, their legs being short and the shank-bones very small. Their heads are generally handsome, and the countenance lively, but with a mild expression. The best of them are decidedly attractive in their appearance. When taken to the low country and supplied with plenty of nutritious food, they become more bulky, but I had no opportunity to see what would be the effect of breeding them for several generations in a milder climate and on a better soil.

I could not generally obtain reliable statements in regard to the yield of milk or butter of these cows. In several instances where they were kept, in the low country, it was stated that they would give, per day, ten imperial quarts of milk, which would afford a pound of butter—certainly a large product, considering the size of the animal. It is stated that Mr. Crosby of Ardferd Abbey, near Tralee, obtained in his herd, ranging for seven years in succession from twenty-eight to eighty cows, mostly Kerries, an average of 1,952 quarts of milk in a year, which yielded a pound of butter to eight quarts—or 244 pounds per cow annually, and that one pure Kerry cow in the herd, gave 2 725 quarts of milk in ten months.”

The AYRSHIRES originated in Scotland; in a section of only moderate natural fertility, and similar also to our own in some other regards. They have been brought to be what they are, mainly by means of continued selection, for many years, especially with reference to dairy qualities. Easily and cheaply kept and very hardy, they yield abundantly milk of good quality; more in proportion to the food consumed than any other. The Ayrshire breed presents us to-day with a cow made to our hand, which, in most essential respects, is very similar to what might be reasonably expected as the result of fifty years judicious, systematic, persevering attempts to improve our so called “native” cows, by a continuous selection of the best formed and deepest milkers among them to breed from, in order that dairy properties might become fixed so surely as to be transmitted with regularity and certainty. A late writer, Dr. Reynolds, in his survey of Middlesex county, Massachusetts, very justly says of them :

“ Within a few years past, the Ayrshires have attracted much attention. They present, perhaps, more of the points of a good milch cow than any other breed. They are hardy, sprightly, good feeders, and present in their whole figure, as well as in their separate organs, those qualities that are sought in a milch cow. They transmit their peculiar traits to their progeny, with as much certainty as any other breed. The first cross with the old stock produces animals oftentimes equal to the pure bloods for milking. The practice of crossing them will doubtless be continued, especially by those who do not wish to breed from the mixed race. Breeders who would be sure of the good milking properties of the Ayrshires, must rely upon pure blood, or they will be subject to frequent disappointment; for it is a well known law of breeding that we cannot rely, with any degree of certainty, upon obtaining the peculiar characteristics of any animal, until they have been fixed by being transmitted through several generations. The only serious objection to the Ayrshire cows is the small size of their teats. Their udders are well formed, round, compact, reaching well forward, never pendulous or fleshy, and the milk veins are well

developed. A cross with the old red stock generally cures the defect in the size of the teats, but often causes a pendulous or fleshy bag. The Ayrshires fatten readily when dry, and make fine beef. This stock has been known in Scotland about eighty years, and great pains has been taken to keep it pure. The breeders in Ayrshire do not allow their stock to breed, until they have arrived at such an age that defects will be developed in the animals if they exist in them. If a bull or heifer reaches the age of about three years without exhibiting defects of constitution, form, or disposition, they allow them to breed. If defects begin to show themselves, the animals are turned to the butcher. In this way they continually improve the breed. Our farmers, on the other hand, permit the heifers to come in at two, or soon after, and put the bulls to cows when they are eighteen months old, and use them beyond their strength, so that by the time they are three years old, they are nearly worthless. I cannot but think that the course pursued by the Ayrshire dairymen is altogether the most judicious. No breeder, who regards the reputation of the stock which he raises, should ever breed from defective or imperfectly developed specimens; and certainly no farmer who raises stock for his own use, should subject himself to the loss that will surely result from such a course. 'To breed from the most perfect specimens of the best kind of stock,' should be the farmer's motto."

Dr. Reynolds does not intend to say that breeders for dairy purposes merely, must employ pure bred females. These are absolutely necessary only for the breeder of pure stock. A cross of the Ayrshire bull upon good common cows is what is needed as most profitable for dairy purposes. It would not pay to introduce pure bred cows simply for their milk. Successful crosses and high grades are often fully equal to pure bloods for all purposes *except breeding*; but such, i. e. the males, should never be kept for bulls, unless merely in place of worse, for though not to be depended upon to transmit their virtues, they do sometimes, and so are preferable to scrubs. For a milk or cheese dairy I would prefer Ayrshires to any other, but for a butter dairy I would be loth to dispense wholly with the Jerseys.

The finest herd of Ayrshires in this country undoubtedly is the one owned by H. H. Peters, Esq., of Southborough, Mass. Last summer in looking over his cows I noticed one which was yielding at the time about fifty-five pounds of milk daily. Mr. Peters, at my request, has lately furnished me with a statement of her produce during one hundred and fourteen days. For steady continuance of a great yield of good milk, I think it doubtful if there be any authentic statements of its ever having been surpassed. It is as follows :

"The cow, 'Jean Armour,' is a thorough-bred Ayrshire, six years old, was calved May 1, 1856. She was imported by me in 1858, from Scotland; her last calf was dropped May 20, 1862, and she will calve again in March, 1863. The daily product of milk has been carefully weighed from June 1 to Sept. 22, inclusive :

30 days in June, she gave 1,524 1-2 lbs., averaging 50 and 5-6 lbs. daily.

31 days in July, she gave 1,606 lbs., averaging 51 and 5-6 lbs. daily.

31 days in Aug., she gave 1,441 lbs., averaging 46 and 1-2 lbs. daily.

22 days in Sept., she gave 1,041 lbs., averaging 47 and 1-3 lbs. daily.

Her total product from June 1 to this date, a period of 114 days, is 5,612 1-2 pounds, averaging 49 lbs. and 3 ounces per day. She gave the second ten days in June, 521 1-2 lbs. of milk, averaging over 52 lbs. per day. She gave the second ten days in September, 462 lbs of milk, averaging over 46 lbs. per day. Her milk was set for three days in July, and 6 lbs. 3 ounces of butter was made from it. The cow weighs this day, being in better order than at any time during the summer, 976 pounds. She has had a good pasture through the summer, and since June 12 has received an average of three pints of corn and cob meal and three pints of shorts daily, and for the past week corn stalks once a day. Her greatest yield of milk in any one day since June 1, was 58 pounds; the smallest was 43 pounds."

The difference in value between good cows and poor ones was forcibly stated by Mr. Arnold, a dairy farmer of Herkimer county, before the Farmers' Club at Little Falls, New York, as follows: "The difference in the products of cows in different dairies, and often of those in the same dairy, is notoriously very great, even where the feed is abundant and alike good. If examined carefully it will be found to be the chief cause of difference in the profits of dairying. To illustrate, let us suppose a case. It often happens that one cow will produce three times as much cheese as another; the cows being of equal weight and fed with the same kind of food, one may produce two hundred pounds and the other six hundred pounds. Instances of this difference are not uncommon. It is evident that the one giving the greater quantity will require a greater amount of food. But the food and the milk will not be in the same ratio. To make this plain, suppose it costs \$15 to supply each cow with food sufficient to support her body and maintain animal heat for a year, and for each hundred pounds of cheese it costs \$2.50 worth of food in addition. The first cow will require five dollars worth of feed extra to produce two hundred pounds of cheese; and the second fifteen dollars worth to produce six hundred pounds. Let us compare these items:

Cost of keeping 1st cow, \$20; product, 200 lbs.; cost per lb., 10c.
 Cost of keeping 2d cow, \$30; product, 600 lbs.; cost per lb., 5c.

But the food which will support three cows like the first, will only support two like the second, and consequently where thirty like the first could be kept, only twenty like the latter one could be maintained. Let us now set these two dairies and their products side by side, and see how they compare, remembering that the cost of maintaining each is the same:

First dairy, 30 cows, product 6,000 lbs.
 Second dairy, 20 cows, product 12,000 lbs.

In the first only a quarter of the food consumed is converted into milk; in the second, one-half. Suppose cheese to sell for eight cents per pound, the larger dairy will work a constant loss to the owner, while the other will yield a handsome profit. Whether the exact cost of keeping, or of the extra amount of food to produce a hundred pounds of cheese, is accurately represented here or not, the principle is not invalidated. It remains proportionally the same for every imaginable case."

Another dairyman gives the following statistics of the facts regarding the five best and five poorest cows in his dairy in 1857:

Five best credit by an average of 554 gallons of milk each, which realized in butter and cheese sold, 11½ cents per gallon,		\$63 71
Dr. to 2½ tons hay, at 8 per ton,	\$20 00	
30 weeks pasturing,	7 50	
2 cwt. ground feed in spring,	3 00	
10 per ct. interest on cow, (say \$45,)	4 50	35 00
	<hr/>	<hr/>
	35 00	
Net profit of each cow,		28 71
Five poorest cows credit by an average of 243 gallons of milk which realized as above, 11½ cents per gallon,		27 95
Dr. to cost of keeping as above,		35 00
		<hr/>
Loss on each cow,		7 05

Five cows paid him a profit of \$143.55, and five others involved a loss of \$35.25 during the season. Of course he did not keep the poor ones another season. His dairy of 43 cows averaged 450 pounds of cheese each.

Management.—Without attempting to discuss the details of feeding and treating dairy stock, I will notice briefly some of the points to be kept in view. No matter how good cows are procured, stingy feeding and shiftless management will soon run down the stock and dissipate all hopes of profit. "What is worth doing, is worth doing well;" and "what is worth having, is worth taking care of." There is no worse economy, than neglect and indifference to the comfort and health of the animals from which we look for profitable produce. Care and attention may secure all we desire, while neglect will surely nullify all the advantages which might be looked for from the possession of the best facilities.

Let us suppose the dairyman provided with a stock of good cows; the next point is to bestow proper treatment, and especially to feed them well. No dairyman *can afford to do otherwise*. Look at it. A cow is wanted to give milk, and good milk. She cannot make it out of nothing. The more milk we want, the more material must be supplied to make it of. The reasoning adopted by Mr. Arnold, above, with a slight modification, will meet this case. Be your cows ever so good, they must be supported, their own systems must be maintained, waste must be repaired, respiration sustained—or in a word, the machine must be kept in working order; and it is only what the cow can be induced to eat and to digest *over and above what is required for maintenance of the animal*, which goes to make milk.

Milk is a secretion; that is, it is secreted or separated by the action of a gland, and mainly or wholly from the blood which passes to it. We know very little of the nature of secretion, or of the forces which are at play in it; but we know the fact that certain glands have the power of appropriating parts of the organism, or of the food, in order to produce certain fluids. As these secretions come from the blood, this fluid must be supplied with the necessary materials; for the mammary gland of a cow can no more make or separate something from nothing than any other apparatus or machine can do it. Milk is variable in composition, depending partly on the peculiarities of the cow, or of her glandular system, but largely also on the food supplied, both its quantity and its quality. If the food contain much fatty and starchy matter, the milk will be richer in butter than if they be scanty; if the food be rich in vegetable albumen or other nitrogenous substances, the milk will be richer in casein.*

On page 79 is mentioned a remarkable instance, to which special attention is invited, showing the effect of scanty and innutritious food; in which by actual analysis milk was found to contain only a quarter part as much butter as milk produced under more favorable conditions. In such cases, be it remembered, it is the butter, chiefly, which is wanting. The casein fell off considerably, but not nearly so much as the butter. If milk is yielded at all, its proportion of casein rarely falls below three per cent., and it does not

* This last rule holds, however, only up to a certain point, say about five per cent.; beyond which albuminous as well as oily foods only increase the proportion of butter in the milk.

often exceed four per cent., while the proportion of butter varies from one and four-fifths to eight per cent. It is a matter of prime importance to butter makers that the cows have nutritious food, and scarcely less so to cheese makers, inasmuch as both quantity and quality suffer by want of it.

Milk is liable to other changes than those produced by food, or by any outside agencies subsequently to being drawn. In woman, we find that anything which tends to irritate, or annoy her, or to produce an exhibition of anger, produces, at the same time, serious changes in, or partial destruction of her milk. We can observe this with more distinctness in her case, but similar causes produce like results with the lower animals; and consequently every means should be used to insure tranquillity in our milch cows. Everybody knows that when a cow is driven rapidly on her way home to be milked the milk is lessened, becomes hot, and is more liable to become sour. That portion of food which supports respiration and the animal heat is precisely the same which, if not so used up, goes to form butter, and every cause which increases the rapidity of breathing, diminishes the amount of butter which she might otherwise yield. Cows should be driven as leisurely as they will walk, never harrassed, annoyed or irritated by man, boy or dog. Harsh treatment, of any and every sort, exerts a very injurious effect upon the milk, and by reason of both mental and physical causes.

The operation of milking should be governed by the same general rule; use only kindness, and let the animal understand that she is approached with none but friendly intentions. In ninety, and perhaps ninety-nine cases out of a hundred, kicking, and all other vicious tricks, originate in disregard of this rule. Milking should be at regular intervals; as soon as the proper time comes, if the cow is not milked, she becomes restless. Let the parts be cleaned thoroughly, and beginning slowly, let it soon be as rapid as consists with gentleness, and complete. The "strippings" are from five to fifteen times as rich in butter as the milk earlier drawn. We cannot afford to lose this; and what is of more consequence, leaving some in the udder tends to decrease the secretion—poor milkers dry up cows. The experience of a writer in the Boston Cultivator is much to the point in this regard. He says: "When I commenced farming I milked all my cows with my own hands, and the result was that no one in town could boast of having made

more butter, according to the number of cows, than we. I well remember having a noble cow for milk, which would fill a twelve quart pail twice a day, and that a friend visiting us was anxious to milk her. Being well aware of the bad effects of permitting a poor milker to milk cows accustomed to one faithful regular hand, I unwillingly consented. The result was that he obtained about a quarter less milk than she usually gave, and although I tried faithfully to draw more milk after he had finished milking, my efforts were in vain; and it was several days before I could obtain from her the amount that she was accustomed to give. My manner was to milk as fast as possible until a cow was milked entirely clean. At one time I was obliged to stop milking a few minutes, and I found that the cow had drawn up her milk and I could not get it that evening. This taught me the importance of employing one regular, steady hand at milking."

For summer feeding nothing equals good pasture; and in nothing else is a thorough reform and improvement more needed than in regard to our pastures. Look at it! No small portion of a Maine farmer's labors are directed to the production of *winter* forage—to the obtaining of means whereby his animals may be kept in health and vigor from autumn to spring; and, aside from this preservation, little else is obtained from the food which costs so much thought, care and labor. Growth, production of meat, production of milk, almost all which goes to constitute income or profit, comes of summer food, which costs comparatively little. It is, therefore, the plainest dictate of common sense and economy that animals, wintered at so great expense, should be furnished with abundant material to manufacture into meat or milk during so much of the year, as their food costs nothing for curing and harvesting, and so the most profitable results be obtained from them which they are capable of yielding. As a general rule, our pastures have been sadly neglected and overstocked. Overstocking is injurious, not only by defeating the object just named, but also by reducing the health and vigor of the grasses. To have a plant healthy and strong, there must be top as well as root; no plant can thrive without both; and although the grasses will endure closer cropping than any other class of plants, this should not be made an excuse for overtaxing even their powers of endurance. Overcropping is also injurious, by unduly exposing the roots to the scorching suns of summer and frosts of winter, whereby the finer grasses are killed out, and even the poorer ones much weakened.

Neglect is as common as abuse. The encroachments of bushes and divers sorts of vile perennial weeds tend to exhaust as well as uselessly to occupy the soil, and to starve out and to crowd out nutritious grasses. Much of the land occupied for grazing purposes, by reason of its position, and for various causes, is incapable of improvement by the ordinary processes of cultivation; and not a little is so rocky as entirely to forbid the entrance of the plow. Such lands, nevertheless, when not overstocked, nor allowed to grow up to worthless bushes and briars, are often capable of yielding the sweetest feed of any. Let us not be too exacting. We do not expect mowing fields to sustain full production without assistance; why should we ask so much more of our pastures? When plants grow vigorously, the roots decompose a portion of the soil, to some extent, and obtain from thence the materials which, in connection with those obtained from the atmosphere, are elaborated in the leaves and increase both top and root. A part is fed off, usually more or less decays and makes a top dressing for the soil, but after all, there is a draft upon the fertility of the soil which needs somehow or other to be made good, or it gradually becomes exhausted. How to do this, to best advantage, is a problem worthy most earnest and careful investigation and experiment. It must not be disguised, rather should it be well understood at the very outset, that the draft upon the productiveness of the soil is more severe when fed by dairy stock than by any other animals which have attained their growth. With new lands, it may not be seriously felt for many years, but unless the soil be unusually rich in phosphates, it will be felt eventually. The amount of phosphates taken up by one cow, supposing her to bear a calf and to yield seven hundred gallons of milk per annum, has been stated by Prof. Way to be as much as can be replaced by from forty to fifty pounds of bone dust; and it may well be believed that a demand such as this would be seriously felt in a course of years.

I am not aware that the deficiency of phosphates in the soil has caused much suffering in Maine from the "bone disease," which is caused by a greater demand for bone forming material than the food supplies, but it has been occasionally seen here, and it is understood to have become a pretty serious evil in some parts of New Hampshire. In such case, as the food does not furnish a supply, the bones of the animal itself suffer, earthy matter is absorbed from them, they become soft and yielding, and the poor creature is with

great difficulty able to sustain its own weight. Instinctively, such animals crave bones, and if one be found, it is gnawed and chewed as a sweet morsel preferable to any other food. A temporary remedy is found in feeding out bone meal, but a far better one, and a permanent, is a sufficient dressing of crushed bones to the land. Of all applications to pastures, none equal crushed bones, both in efficiency and permanency; and the utmost care should be used to save all the bones upon the farm. They can be coarsely crushed by pounding, or they can first be softened by the action of wet ashes or hot manure, and be more easily crushed afterwards. Ashes are next to bones in value, as they contain potash and the phosphates. Lime and gypsum are cheap, and in many cases most efficient fertilizers.

With regard to the practice of dividing pastures, so as to allow a change from one portion to another, I may remark that in the best dairying districts it is disapproved of and has been mostly abandoned. On this point Mr. Willard says:

“Cows confined to one field are more quiet and contented—they will usually go over in the course of the day every portion of the field, selecting their food, and when filled they lie down to rest, and *manufacture grass into milk*. All extra labor, excitement, and gluttonous feeding, from an over stimulated appetite, lessens the quantity of milk. Everything about the “every day pasture” is familiar, and if food is abundant they have no thought beyond leisurely taking their meals, and reclining at ease on some favorite spot, ruminating or dozing over their “*knitting work*,” as Mr. Fish aptly terms it—no shadow of discontent clouding their peaceful, and seemingly happy existence.

But let a bite of grass in new fields be had, and all this is changed—they overfeed, and in consequence, their health is more or less deranged, they tramp round in every nook and corner of the field, in search of dainties—become restless or discontented, and not unfrequently some of the more active and enterprising members of the herd try fences and make excursions into fields of grain and prohibited crops.

We have seen herds with one or two unruly disposed members, though perfectly quiet and orderly while confined to one pasture, become so restless and discontented, from a change to new fields, as to be exceedingly troublesome, and to cause serious losses.

There are other reasons—the cost of building and maintaining a division fence is a considerable item. The pastures, too, will not be so uniformly cropped; large portions will get a rank growth, be rejected by stock, and therefore afford less nutritious food through the season, than when used as one pasture. Fresh pastures are more apt to produce scours, as is well known, deranging the appetite and health, to a greater extent than when confined to one field. The argument generally used, in favor of two pastures, is that the daily tramping of the cattle on the one pasture renders the food less fresh and palatable, and that the alternate pastures obviate this, giving time for grass to grow, and thus producing more food and better results. The conclusion arrived at is not true in fact—stock when turned into a new pasture, do not rest until they have roamed over and examined every part of it, and will tramp down, soil and destroy more food than if the same land was in one pasture, thereby really affording or rendering available a less amount of nutritious food during the season to the herd.

Cattle, it is true, like a change of food ; but this change should consist in the variety of grasses, in the same pasture, and not in different fields."

To provide for the almost certain deterioration of pastures during the dry weather of July and August, there should be a good supply of succulent food in reserve, to be cut as required. Clover and oats furnish excellent green food ; but the cheapest, and on the whole the best mode, usually is fodder corn ; Southern or sweet corn, sown closely in drills or broadcast, on land in good condition ; an acre to every eight or ten cows. If not all required during summer and autumn, it furnishes an excellent winter fodder.

Productive cows, if not freely supplied at this season, are apt to run down, and it will be found both easier and cheaper to maintain condition than to restore it after being lost. Besides, if allowed to shrink much in their flow of milk at this season, generous feeding subsequently, especially if the cow be with calf, will tend rather to lay on flesh than to restore the secretion of milk. It will be found good economy to lay in a large store of roots for winter feeding. For this purpose the carrot and mangold offer many advantages. The first is the more nutritious, and on soils adapted to it, and with clean and rich culture, is easily grown. It is good from autumn to spring. The mangold succeeds better on clayey loams, and within reach of sea breezes ; or if in the interior, the land should have a dressing of salt some weeks before sowing the seed. These keep late, and are best during winter and spring. If used earlier, they are liable to produce scouring. With good management and in a fair season the equivalent of from six to ten tons of hay can be grown on an acre. Turnips give more or less flavor to milk, but to cows not in milk they may be fed to advantage. If much rough or coarse fodder is to be used, roots are indispensable, and they are of great assistance even with good hay. In quantities not exceeding a peck per day, per head, they are of considerably greater value than the mere amount of nutriment they contain ; inasmuch as they assist the digestive process, and enable the animal to obtain more nourishment from the other fodder consumed than they otherwise would do. When fed out more freely we must expect benefit only in proportion to their nutritive matter, but this alone is sufficient to warrant their extensive cultivation ; and when their great efficacy in preserving the health and condition of animals is considered, the neglect to supply them

seems almost inexcusable. If condition be lost during winter, little or no profit will be realized in the best part of the succeeding season. In early spring, as the cows come in milk, they should have liberal feeding; plenty of good early cut, well cured hay, with carrots or mangolds, and perhaps a feed of shorts or other grain or meal, once a day. Oats and peas ground together, barley and buckwheat meal will give a better flow of milk and conduce more to the health of a cow giving milk than Indian corn, which, as some express it, seems to be of "too heating a nature."

In various ways I have endeavored to illustrate and enforce the importance of liberal feeding and good management, throughout. This is from a conviction that it is the most *profitable method*. The general practice of the State has hitherto been, to keep too large a number of animals, to winter as many as can squeeze through, and to summer as many as can get along tolerably. Let the practice be changed, and the aim henceforth be—the greatest quantity and best quality of product for each head kept.*

Swine in connection with the Dairy.—The manufacture of pork, as a side product of the dairy, demands some notice. A very considerable proportion and amount of the pork and lard consumed in Maine are brought from the Western States. It is considered doubtful whether it be practicable to grow it here on a large scale, in

*To show what may be done, I quote a statement of the products of a very noted dairy farm in Chenango county, New York, published in the *Country Gentleman*. The farm embraces only 56 acres of improved land, yet yields more profit than many of double its size :

Statement of the proceeds of the Dairy of Albert Yale, for 1861.

The number of cows I have milked this season was 10, the same as last year. My memorandum shows that the first tub was filled March 16. My cows calved, mostly, in the month of March.

Total amount of butter made, lbs.,	2,785
Amount sold,	2,305
	480
Leaving amount used in family and on hand,	480
Amount of sales of dairy, 2,305 lbs. at 23 cents,	\$530 15
Amount used and on hand, 480 lbs. at 23 cents,	110 40
Eight deacon skins at 50 cents, sold,	4 00
Three calves raised on skim milk,	17 50
Value of pork raised, deducting cost and corn,	59 05
	721 10

Making the average to each cow \$72.11. Number of pounds to each cow, 278½.

You will notice above that there are 11 calves accounted for, and but 10 cows. One cow had two calves.

successful competition with that from the West, where mast and Indian corn are so very abundant and cheap. But to as large an extent as swine can be fed here upon the waste of the dairy and other refuse food, there is no doubt that the returns are excellent. In the piggery all the spare buttermilk and whey are readily converted into an article of considerable money value, and one which always commands a ready sale; and so it must be deemed an important appendage to the dairy. It is of more consequence, where butter is the principal product than in cheese dairies. Whey contains a little butter and casein, (the less the better, for these are not profitably converted into pork,) a little albumen and saline matter, together with about four and a half or five per cent. of milk sugar, and the rest, say about ninety-three parts in a hundred, of water. Sugar is a valuable constituent of food, but it is ill adapted for an exclusive diet, for it does not contain all the elements needful to healthy growth. Whey (first soured, as a free use of sweet whey is considered unsafe,) should be deemed, and should be used only, as an *important adjunct to other food*.

Swine, in a state of domestication, and as usually kept in confined and filthy quarters, are very liable to many forms of disease. It is difficult enough to grow wholesome pork with good and sufficient food; but when hogs are kept for months together upon whey alone, as is sometimes done in cheese-dairying districts, the meat may be depended upon as particularly unwholesome, and especially to be avoided. Fed, however, in connection with bran or shorts, Indian meal, or buckwheat meal, whey serves an excellent purpose for swine, and adds very considerably to the dairyman's income.

Sweet whey is advantageously fed to young calves. "When a pint or more of buckwheat flour is added to sixteen or eighteen quarts of sweet whey, it forms a nutritious food on which calves will thrive almost as well as on milk; at least, after one week's feeding on milk, they can be raised on whey, as above, without detriment."* In Herkimer county the practice of feeding whey to cows, instead of to swine, seems to be gaining ground. On this point Mr. Willard says: "Whey is also fed to cows giving milk, and with so good results that many prefer to dispose of it in this way, believing it to be the most profitable method; cows soon

* Willard's Essay in New York Transactions, 1860.

become fond of it, and the increased quantity of milk pays better than feeding it to swine."

In addition to the ingredients of whey, buttermilk contains nearly all the casein of the milk, and as this is its most nutritive constituent, buttermilk is more than double the feeding value of whey, to swine; and with much less additional food, good pork can be made from it.

Milk being so very sensitive to bad odors, it is of much importance to have the piggery so situated and managed that no evil come of it to the more important products of the dairy. Let it be well supplied with dry muck, dug the winter before, or if this is not to be had, *dry* loam, or clay, answers an excellent purpose in absorbing and retaining what is both offensive to the senses and enriching to the land when applied to it.

Care and good judgment should be exercised in the breeding of swine, for no class of farm stock more readily degenerates when these are neglected; and no other is more quickly improved by skilful breeding. A pig, to be really good, should possess sufficient size, length of back, shortness of leg, fine bone, thin skin, fullness of cheek, breadth of chest and quarters, and a hardy constitution. Farm uses are generally best subserved by a breed, which, avoiding the bad, unites the good points of opposite types of the hog family. The size, flesh and hardiness of the old graziers joined to the improved form, early maturity and easy fattening of the Chinese, Suffolk or Essex breeds, will give a very desirable pig. The Newbury Whites and Bedfords used to be something near this; and the Chester breed, now so popular, is like it; the former nearly "ran out" by neglect and careless breeding, and the latter will do so before many years, if as carelessly bred. The price of success is constant vigilance; and not only in pig-growing, but in all agricultural labors; not to say, in all other interests also.

SHALL WE HAVE A FARMERS' COLLEGE IN MAINE?

"Agriculture feeds us; to a great extent it clothes us; without it we could not have manufactures, and we should not have commerce. These all stand together like pillars in a cluster, the largest in the centre, and that largest is agriculture." DANIEL WEBSTER.

The importance of agriculture to the state is readily enough acknowledged by all; but, like the importance of air for the individual to breathe, it is frequently out of the mind, not to say entirely forgotten.

Times like these tend to bring home to the thoughtful mind a deep impression of its position and worth, as the main stay of the country, underlying and supporting all other interests. For a little while the stimulus given to other branches of industry by the unwonted demands made in order to carry on a great war, may, like the temporary stimulus of the bowl, *elevate* one's thoughts above the plow and scythe or other every day occupation. But by-and-by, production will have the burdens to carry, just as surely as in due time the physical system of the individual must pay the inexorable penalties of vicious indulgences.

Because of this, and because agriculture is the great producing arm of the country, the sagacious legislator will see to it in time that this interest be strengthened and fostered by every wise and judicious appliance which can be given it. We may reasonably conclude that members of Congress at the last session held such views, for we find more done, or attempted to be done, than in a half century previous.

A "Department of Agriculture" has been created at Washington, with a chief and subordinates, in place of the corner in the Patent Office formerly devoted to this interest; and if its offices be filled by competent men, untold good will come of it.

Perhaps it may not be out of place here to allude to a misconception which seems to prevail with many regarding the duties, or needful qualifications, of the head of such a department. The subordinate positions, of course, should be filled by those amply qualified to discharge the duties of each special post, whether clerk, chemist, botanist, seedsman, or whatever else. But it is said by

those who should know, that the appointment or confirmation of one as chief of the department was seriously urged simply on the ground that he was a remarkably good farmer. This is well so far as it goes ; to be a model farmer is certainly far from being a disqualification. If Congress had decided upon carrying on a farm, it would properly have much influence. But if it be *enough* for the Commissioner of Agriculture to be a model farmer, then by parity of reasoning the man who can handle money and keep accounts with most dexterity and accuracy should be appointed Secretary of the Treasury ; the best sailor should be Secretary of the Navy ; the bravest and best-disciplined private in the army should be put in charge of the War Department, and so on. No. At the head of the treasury department is needed not so much a nimble-fingered, quick-witted bank clerk as a man of large intellectual powers, and acquirements which will enable him to grasp and to master difficult problems in finance and political economy ; and for the head of an agricultural department is wanted less a model farmer than a man of broad views, extensive knowledge, and powers of mind enabling him successfully to investigate and to elucidate equally difficult problems in rural economy ; intelligently to direct scientific research, and to give tone and direction to the thoughts and labors of millions.

There were in England, in the days of Arthur Young, many farmers, every one a thousand times more successful than he, as a farmer, but never one of them did for the agriculture of England a thousandth part of what Arthur Young accomplished.—But to return from this digression.

Not only did Congress institute a Department of Agriculture, but a very liberal act was passed in aid of agricultural education, as follows :

AN ACT donating lands to the several States and Territories which may provide colleges for the benefit of agriculture and the mechanic arts.

Be it enacted by the Senate and House of Representatives of the United States of America in Congress assembled, That there be granted to the several States, for the purposes hereinafter mentioned, an amount of public land, to be apportioned to each State a quantity equal to thirty thousand acres for each senator and representative in Congress to which the states are respectively entitled by the apportionment under the census of eighteen hundred and sixty : *Provided,* That no mineral lands shall be selected or purchased under the provisions of this act.

SECT. 2. *And be it further enacted,* That the land aforesaid, after being surveyed, shall be apportioned to the several states in sections or subdivisions of sections, not less than one quarter of a section ; and whenever there are

public lands in a state subject to sale at private entry at one dollar and twenty-five cents per acre, the quantity to which said state shall be entitled shall be selected from such lands within the limits of such state, and the Secretary of the Interior is hereby directed to issue to each of the states in which there is not the quantity of public lands subject to sale at private entry at one dollar and twenty-five cents per acre, to which said state may be entitled under the provisions of this act, land scrip to the amount in acres for the deficiency of its distributive share; said scrip to be sold by said states and the proceeds thereof applied to the uses and purposes prescribed in this act, and for no other use or purpose whatsoever: *Provided*, That in no case shall any state to which land scrip may thus be issued be allowed to locate the same within the limits of any other state, or of any territory of the United States, but their assignees may thus locate said land scrip upon any of the unappropriated lands of the United States subject to sale at private entry at one dollar and twenty-five cents or less per acre: *And provided further*, That not more than one million acres shall be located by such assignees in any one of the states: *And provided further*, That no such location shall be made before one year from the passage of this act.

SECT. 3. *And be it further enacted*, That all the expenses of management, superintendence, and taxes from date of selection of said lands, previous to their sales, and all expenses incurred in the management and disbursement of the moneys which may be received therefrom, shall be paid by the states to which they may belong out of the treasury of said states, so that the entire proceeds of the sale of said lands shall be applied without any diminution whatever to the purposes hereinafter mentioned.

SECT. 4. *And be it further enacted*, That all moneys derived from the sale of the lands aforesaid by the state to which the lands are apportioned, and from the sales of land scrip hereinbefore provided for, shall be invested in stocks of the United States, or of the states, or some other safe stocks, yielding not less than five per centum upon the par value of said stocks; and that the moneys so invested shall constitute a perpetual fund, the capital of which shall remain forever undiminished, (except so far as may be provided in section fifth of this act,) and the interest of which shall be inviolably appropriated, by each state which may take and claim the benefit of this act, to the endowment, support, and maintenance of at least one college, where the leading object shall be, without excluding other scientific and classical studies, and including military tactics, to teach such branches of learning as are related to agriculture and the mechanic arts, in such manner as the legislatures of the states may respectively prescribe, in order to promote the liberal and practical education of the industrial classes in the several pursuits and professions in life.

SECT. 5. *And be it further enacted*, That the grant of land and land scrip hereby authorized shall be made on the following conditions, to which, as well as to the provisions hereinbefore contained, the previous assent of the several states shall be signified by legislative acts:

First. If any portion of the fund invested, as provided by the foregoing section, or any portion of the interest thereon, shall, by any action or contingency, be diminished or lost, it shall be replaced by the state to which it belongs, so that the capital of the fund shall remain forever undiminished; and the annual interest shall be regularly applied without diminution to the purposes mentioned in the fourth section of this act, except that a sum, not exceeding ten per centum upon the amount received by any state under the provisions of this act, may be expended for the purchase of lands for sites or experimental farms, whenever authorized by the respective legislatures of said states.

Second. No portion of said fund, nor the interest thereon, shall be applied, directly or indirectly, under any pretence whatever, to the purchase, erection, preservation, or repair of any building or buildings.

Third. Any state which may take and claim the benefit of the provisions of this act shall provide, within five years, at least not less than one college, as described in the fourth section of this act, or the grant to such state shall cease; and said state shall be bound to pay the United States the amount received of any lands previously sold, and that the title to purchasers under the state shall be valid.

Fourth. An annual report shall be made regarding the progress of each college, recording any improvements and experiments made, with their cost and results, and such other matters, including state industrial and economical statistics, as may be supposed useful; one copy of which shall be transmitted by mail, free, by each, to all the other colleges which may be endowed under the provisions of this act, and also one copy to the Secretary of the Interior.

Fifth. When lands shall be selected from those which have been raised to double the minimum price, in consequence of railroad grants, they shall be computed to the states at the maximum price, and the number of acres proportionally diminished.

Sixth. No state, while in a condition of rebellion or insurrection against the government of the United States, shall be entitled to the benefit of this act.

Seventh. No state shall be entitled to the benefits of this act, unless it shall express its acceptance thereof by its legislature within two years from the date of its approval by the President.

SECT. 6. *And be it further enacted*, That land scrip issued under the provisions of this act shall not be subject to location until after the first day of January, one thousand eight hundred and sixty-three.

SECT. 7. *And be it further enacted*, That the land officers shall receive the same fees for locating land scrip issued under the provisions of this act, as are now allowed for the location of military bounty land warrants under existing laws: *Provided*, Their maximum compensation shall not be thereby increased.

SECT. 8. *And be it further enacted*, That the governors of the several states to which scrip shall be issued under this act, shall be required to report annually to congress all sales made of such scrip, until the whole shall be disposed of, the amount received for the same, and what appropriation has been made of the proceeds.

[Approved July 2, 1862.]

Legislators of Maine! Farmers of Maine! What say you? Here is a liberal offer. More than two hundred thousand acres of public land, on condition that you will take it and make good use of it.

Do we need such a college? Most certainly we do. What is the surest guarantee of material prosperity? *Intelligent* labor. Without this there is only a blind following of routine, an unreasoning pursuit of old ways because others have trodden the same path—a condition like that of the ignorant peasantry of Europe—a mill-horse round of drudgery from one year's end to another. Nothing speeds the plow or fattens the crops like brains, and the more they are cultivated before application to the land the better.

A marked feature of the present age is the growing desire for scientific knowledge—to *know why* one practice is better than

another—in a word, to understand the principles which underlie practice.

Farmers' sons are everywhere asking for facilities for education equal to those afforded to what are called the learned professions, but which, in fact, have no greater occasion, if as much, for large and varied acquirements than the farmer who would thoroughly understand all which is to be done.

Agriculture may be regarded in several distinct aspects. Say first as an *art*—next as a *business*, and third as a *science*.

As an *art* it is to be acquired as other arts are—by an apprenticeship, or what is equivalent to an apprenticeship—by actually doing its work, and in this manner acquiring a practical familiarity with its details. There is no college for the *art* of agriculture like the farm itself.

It is a *business* also, or ought to be, although many make it a mere calling or occupation whereby to *earn* a living. I have heretofore frequently alluded to the importance of knowing the cost of production, as well as the current money value of products, (as on pages 68 and 69 of the present report,) for it often happens that, by reason of the possession of certain facilities, one man can produce a given article for half what it costs his neighbor to produce the same, while his neighbor can direct his time and labor in a different channel to equally good purpose; while if each worked at disadvantage, seeking to produce what the other could do more easily and cheaply, they might work ever so hard and ever so faithfully, and both fail. Some knowledge of business principles, and the keeping of accounts, is therefore as useful as practical experience, or the application of bone and muscle, thews and sinews.

But it is chiefly as a *science* that school education is indispensable. What is familiarly called the science of agriculture is more properly the application of scientific principles to the art of agriculture. The branches of science most intimately connected with it are Mechanics, or the nature and application of physical powers and forces; Chemistry, dealing with the proximate and elementary constituents, affinities, combinations and inherent properties of substances without life; Botany, including Vegetable Physiology; Zoology, including Animal Physiology; and Veterinary Science, dealing with living organisms, both in their normal and healthy condition, and when unhealthy and diseased; nor should we forget Geology, Entomology and other related branches of knowledge.

These are not to be learned on the farm. Elementary instruction in science is to be obtained by study under competent teachers, aided by the necessary illustrations and apparatus with which the school should be furnished. Elementary instruction, I say; for it is not proposed to have the farmer a thorough student of science. It is sufficient if he be able fully to comprehend and to apply to practice the results of the life-long researches of others, who each pursue their own specialty. As a man may understand the lever and screw sufficiently to put them to good service, without being a second Archimedes, so he may also comprehend enough of various branches of science to profit by them, without himself having explored all the depths from whence the results were brought forth.

Such a course of instruction might be made to insure as thorough mental discipline and as much intellectual development, as the more classical and metaphysical course usual in other colleges.

It is a fact, and one much to be regretted, that comparatively few of those who enjoy the usual collegiate course ever enter the producing ranks. Whether this is due more to the character of the studies pursued, or to the fact that physical labor is mostly laid aside during the years of study, or whether to both these and other causes combined, the fact is patent enough that society recognizes a distinction between the educated classes and the laboring classes, a distinction too wide, too deep, too much of it.

An agricultural college should have a farm attached to it, as a part of its apparatus, as much as its chemical department should have a laboratory with its tests, re-agents, tubes, lamps, retorts, &c., &c., or as a scholar in geography should have globes and maps to assist him, and lend him their aid *while studying*. Every scholar at school needs several hours daily of active bodily exercise. This need is now so fully recognized that most of our colleges have a gymnasium attached, and healthful exercise is a part of the regular daily routine. To an agricultural college a farm would serve a similar purpose, with the additional gain that every hour spent upon it is equally an hour of exercise and of learning also.

The Michigan State Agricultural College, for some years in successful operation, and in which tuition is free to all students within the State, in its last catalogue states its objects as follows:

- 1st. To impart a knowledge of science and its applications to agriculture.
- 2d. To impart a knowledge of agriculture as an art.
- 3d. To prosecute experiments in order to promote the science of agriculture, and improve upon the methods employed.

4th. To afford the means of general education to the farming class.

The sciences which relate to agriculture and the kindred arts, especially Chemistry, Botany, Zoology, and Animal Physiology, receive a greater share of attention here than is given them in other institutions where the study of their practical applications is not pursued.

In order to secure the greatest benefit from the course of study, theoretical and practical instruction are combined, so that the student may apply the test of experience to elucidate and fix in his mind the principles taught in the lecture room. Farmers thus having gained both science and practice, will avail themselves more successfully of those operations of nature which conduce to their advantage, and avoid or control those which tend to make labor unprofitable. Through their example the empirical routine too often pursued must give place to a more intelligent and rational practice, founded on the true principles of science.

The benefits arising from the increase and diffusion of scientific knowledge, and its application to the industrial pursuits, can hardly be estimated; and it is only by the systematic combination of principles with the details of practice and experiment that the greatest proficiency in the arts can be obtained.

Agriculture is especially the creature of experiments. But it is well known that experiments generally are too loosely performed to afford very satisfactory results, and that farmers do not usually possess the facilities for deciding many questions that arise. It has therefore been determined, by the aid of an extensive laboratory in making analyses and prosecuting investigations, and with the other facilities for scientific researches accumulated at such an institution, to enter upon a systematic series of experiments for meeting the wants of the agricultural class.

Moreover, to accomplish the objects of the institution, it is evident that those who receive in it the necessary scientific education, must not lose in acquiring it either the ability or the disposition to labor on the farm. It is well known that students who pursue a college course very seldom thereafter engage in any industrial pursuit. Four or six years of study without labor, and wholly removed from sympathy with the laboring world, at that period of life when habits and tastes are rapidly formed, will almost inevitably produce a disinclination to perform the work and duties of the farm. If the farmer then is to be educated, he must be educated on the farm itself; and it is due to this large class of our population that facilities for improvement, second to none other in the state, be afforded them.

It is believed that the three hours work which every student is required to perform on the farm or in the garden, besides serving to render him familiar with the use of implements and the principles of agriculture, are sufficient also to preserve habits of manual labor, and to foster a taste for agricultural pursuits. It has been found in the past sufficient to keep the students interested in every department of farm and horticultural work; and the daily labor of each one being performed at one time, it does not occupy him longer than is requisite for preserving health and a robust constitution.

The history of the college has fully exploded the common fallacy that labor and study are incompatible. The work performed by the student does not diminish his enthusiasm for study. It has been clearly shown that the advancement in the studies of the course is not less rapid when a limited portion of the time is devoted to manual labor. And if, aside from its proper office of contributing its share towards the mental culture of the young men of the state, the college succeeds to any extent in breaking down the wall that has been reared between the educated and laboring classes of the community, so that those who labor shall be better educated, and those who are educated shall not despise labor, it will amply repay all the efforts that have been put forth in its behalf."

It is earnestly hoped that the legislature of Maine will not prove

backward in accepting the offer which Congress, with far-reaching sagacity, has tendered to us, and will establish a school where the sons of farmers may freely obtain all the necessary facilities to fit them to become ornaments to their profession, and, when themselves established on their farms, to become so many centres of light, radiating knowledge to all within the scope of their influence, both by precept and example.

By so doing permanent and effectual aid will be given to that interest which is the substratum of all wealth, the foundation upon which all other interests build, and which in times of peril may be relied on to furnish a body of men intelligent, strong, courageous and hardy, the true conservators of the public weal.

Comment upon the offer of Congress in other aspects than as a measure in aid of agricultural education, will not be expected from me. Yet I may be pardoned an allusion to one other feature of the act. The proposed school is not to be exclusively an agricultural one. The act prescribes that the course of instruction shall include *military tactics*. Does any one ask whether there be need of such instruction? Let him look back a few months and note the extent of the ignorance which prevailed among us regarding the art and science of war. Let him count up the priceless lives and the millions of treasure, which this ignorance has cost; and then say, what might not have been cheaply expended in the acquisition of such knowledge. I will not enlarge upon this point. It is not my province here to discuss it at all; but as a citizen of the United States, and of Maine, I could not wholly pass it by in silence.

AGRICULTURAL STATISTICS.

At the last session of the legislature an act was passed requiring assessors to make return, to the office of the Secretary of State, of agricultural statistics, according to the facts as they existed on the first of April in each year. Returns were received from three hundred and fourteen towns and plantations. From one hundred and ninety-one none were received. There being no provision for putting the facts into any available form, I have devoted considerable labor to the preparation of the following tables, which, although necessarily imperfect, present many points of interest.

The value of statistics depends, in the first place upon accuracy, and next upon continuance during a series of years, every year greatly enhancing the value of the deductions to be drawn from them for the guidance both of legislation and of private enterprise. Many of these returns bear internal evidence to the fidelity and care with which they were prepared, while others suggest the idea that possibly they may be only estimates. The assessors in one instance express the belief that the products are considerably under-stated, on account of an impression prevailing that the answers given would somehow be connected with taxation. The remark would probably be true in other cases, for we find upon comparing these returns with those of the United States census of 1860, that in some towns the crops are stated to be only about one-half as large as by those for that year, while in towns adjoining the same crops are fully as large or larger. In some cases the discrepancy is greater than can be accounted for on this supposition. For instance, Aroostook county is set down in the census for 1860 as having produced 129,180 lbs. of maple sugar, while by these returns for 1861, from twenty-four towns and plantations, only 6,517 lbs. are reported; suggestive of a very large falling off, perhaps by reason of an unfavorable season or other causes.

It is much to be regretted that all the towns and plantations did not make returns. Many of those wanting are comparatively small, but they also embrace others largely engaged in agricultural pursuits; such as Danville and Lewiston in Androscoggin, Houlton and Presque Isle in Aroostook, Bridgton and Scarboro' in Cumber-

land, Ellsworth and Bluehill in Hancock, Mt. Vernon and Waterville in Kennebec, Buxton and Waterboro' in York, and others. About three-fifths in number have made returns, and it is supposed about three-fourths of the farmers and the productive acres are represented.

Imperfect as the returns are, and for a single year only, it is believed that an examination and comparison will furnish many suggestions both instructive and profitable, one or two of which may be mentioned. Assuming that the returns approximate accuracy, and so far as they go, fairly represent all sections of the State, it would appear that the sheep of Maine yield scarcely three and a quarter pounds per head. This is too little, and suggests amendment. The need of improvement in breeds is suggested by the fact that more than three-fourths are set down as "common," which, I suppose, means ill-bred or of no breed in particular. Again, it appears that one county (Somerset) keeps nearly a quarter of all the sheep in the State, and that they are better bred, nearly two-thirds of the Merino sheep in the State being in that county, and that they yield more wool—say four pounds per head—not a very heavy fleece, to be sure, but if all did as well, we should have a quarter of a million of pounds and upwards, in addition to what we now have.

A glance at the cows and dairy products shows the not very creditable fact, that (even supposing none of the heifers under four years of age to contribute anything to them,) only seventy pounds of butter and twelve and a half pounds of cheese are produced, on an average, by each cow; while one town, at least, reports one hundred and fifty pounds of butter to each cow. These are mentioned only as a sample of the lessons which the statistics for a single season may furnish. By comparing those for a series of years, deductions of much greater importance may be drawn. It is earnestly hoped that in future the returns may be *full and accurate*.

ANDROSCOGGIN COUNTY.

TOWNS.	Bulls.	Heifers under four years old.	Cows four years old and upwards.	Steers under four years old.	Oxen four years old and upwards.	Number of common mixed or Native Sheep.	South Downs and grade South Downs.	Improved long-wooled sheep.	Merinos and grade Merinos.	Pounds of wool produced.	Number of wool skins.	Pounds of dressed flax produced.	Swine, without distinction of age, sex, or breed.	Colts under four years old.	Horses four years old and upwards.	Number of bushels of Indian Corn produced.	Bushels of Wheat.	Bushels of Rye.
Auburn,	-	-	-	-	-	-	-	-	-	-	-	-	-	-	-	-	-	-
Danville,	-	-	-	-	-	-	-	-	-	-	-	-	-	-	-	-	-	-
Durham,	8	60	540	370	333	1160	-	-	-	3760	265	-	213	46	240	6910	212	145
East Livermore,	11	167	301	178	114	791	-	-	-	2860	-	40	115	31	146	4229	525	423
Greene,	8	79	250	75	65	1003	30	42	7	3954	259	-	179	34	182	6349	963	215
Lewiston,	-	-	-	-	-	-	-	-	-	-	-	-	-	-	-	-	-	-
Lisbon,	10	126	369	278	211	507	37	80	75	2843	1416	-	235	82	178	5421	202	284
Leeds, -	21	304	577	360	355	547	-	400	794	5537	177	-	239	60	218	9529	1241	481
Livermore,	23	357	721	391	276	-	-	-	1487	5175	140	-	255	92	187	8974	965	874
Minot,	15	231	433	213	283	893	1	60	300	4129	537	-	189	60	174	4048	758	214
Poland,	-	-	-	-	-	-	-	-	-	-	-	-	-	-	-	-	-	-
Turner,	-	-	-	-	-	-	-	-	-	-	-	-	-	-	-	-	-	-
Wales,	-	-	-	-	-	-	-	-	-	-	-	-	-	-	-	-	-	-
Webster,	7	230	321	247	236	444	256	76	112	2628	201	-	96	24	146	4902	360	34
	103	1554	3512	2112	1873	5345	324	658	2775	30886	2995	40	1521	429	1471	50362	5226	2670

ANDROSCOGGIN COUNTY, (CONTINUED.)

TOWNS.	Bushels of Barley.	Bushels of Oats.	Bushels of Buck-wheat.	Bushels of Potatoes.	Bushels of Turnips.	Bushels of Carrots.	Bushels of Beets.	Bushels of Apples.	Tons of Upland Hay.	Tons of Interval Hay.	Tons of Bog and Salt Hay.	Pounds of Butter.	Pounds of Cheese.	Pounds of Honey.	Pounds of Maple Sugar.	Gallons of Maple Syrup and Molasses.	Value of Poultry and Eggs produced.
Auburn,	-	-	-	-	-	-	-	-	-	-	-	-	-	-	-	-	-
Danville,	-	-	-	-	-	-	-	-	-	-	-	-	-	-	-	-	-
Durham,	650	13500	20	27600	3560	2450	1220	850	2650	1350	-	53650	6630	250	-	-	4200
East Livermore,	1683	4500	34	11291	400	-	-	1100	1400	228	-	18190	12730	-	-	30	1695
Greene,	1468	3836	87	20060	1998	240	413	4735	1849	373	-	24958	17795	200	375	100	2110
Lewiston,	-	-	-	-	-	-	-	-	-	-	-	-	-	-	-	-	-
Lisbon,	1578	6637	25	22583	1599	259	1013	796	2297	297	2	38535	2300	191	30	12	2294
Leeds, -	2321	6679	131	60093	1110	340	385	3615	1975	1743	68	36830	26385	205	-	65	2814
Livermore,	2422	11523	151	23465	591	458	71	23750	3520	110	205	33725	61275	275	175	265	2075
Minot,	960	6150	91	19664	1024	285	115	3195	2018	247	232	15446	11822	125	636	169	2250
Poland,	-	-	-	-	-	-	-	-	-	-	-	-	-	-	-	-	-
Turner,	-	-	-	-	-	-	-	-	-	-	-	-	-	-	-	-	-
Wales,	-	-	-	-	-	-	-	-	-	-	-	-	-	-	-	-	-
Webster,	2436	2259	-	18049	1419	476	444	1122	1724	412	15	25787	2730	15	-	-	1414
	11518	55084	539	202805	11602	4508	3661	39163	17433	4760	522	226421	139667	1261	1216	611	\$18852

AROOSTOOK COUNTY.

TOWNS.	Bulls.	Heifers under four years old.	Cows four years old and upwards.	Steers under four years old.	Oxen four years old and upwards.	Number of common mixed or Native Sheep.	South Downs and grade South Downs.	Improved long-wooled sheep.	Merinos and grade Merinos.	Pounds of wool produced.	Number of wool skins.	Pounds of dressed flax produced.	Swine, without distinction of age, sex, or breed.	Cotts under four years old.	Horses four years old and upwards.	Number of bushels of Indian Corn produced.	Bushels of Wheat.	Bushels of Rye.
Amity, - - - - -	4	78	73	58	27	215	-	-	-	679	56	13	51	21	49	12	640	47
Ashland, - - - - -	-	-	-	-	-	-	-	-	-	-	-	-	-	-	-	-	-	-
Bridgewater, - - - - -	7	94	139	57	38	359	-	-	-	842	12	-	102	20	86	43	943	372
Fort Fairfield, - - - - -	10	145	248	187	106	723	127	-	169	4076	250	-	178	51	144	84	1525	300
Hodgdon, - - - - -	17	333	371	334	126	1164	-	-	-	4231	170	31	159	90	172	86	1669	888
Houlton, - - - - -	-	-	-	-	-	-	-	-	-	-	-	-	-	-	-	-	-	-
Linneus, - - - - -	6	211	270	218	144	1323	-	-	-	2659	337	5	155	49	135	312	2171	157
Littleton, - - - - -	3	132	174	73	104	373	-	-	-	1409	73	-	82	41	103	38	1003	465
Lyndon, - - - - -	10	71	88	56	47	76	27	181	22	684	44	-	60	11	38	9	791	352
Masardis, - - - - -	4	40	68	25	20	230	-	-	-	855	65	-	60	20	40	-	600	300
Maysville, - - - - -	18	163	262	90	96	411	-	-	-	990	-	-	160	38	119	-	2464	670
Monticello, - - - - -	-	-	-	-	-	-	-	-	-	-	-	-	-	-	-	-	-	-
New Limerick, - - - - -	-	-	-	-	-	-	-	-	-	-	-	-	-	-	-	-	-	-
Orient, - - - - -	-	-	-	-	-	-	-	-	-	-	-	-	-	-	-	-	-	-
Presque Isle, - - - - -	-	-	-	-	-	-	-	-	-	-	-	-	-	-	-	-	-	-
Smyrna, - - - - -	4	40	46	23	12	140	-	-	-	525	15	-	25	15	20	5	440	14
Weston, - - - - -	-	128	126	40	76	480	-	-	-	1076	30	-	45	26	64	-	918	48
Bancroft plantation, - - - - -	-	-	-	-	-	-	-	-	-	-	-	-	-	-	-	-	-	-
Barker plantation, - - - - -	-	-	-	-	-	-	-	-	-	-	-	-	-	-	-	-	-	-
Belfast Academy Grant pl., - - - - -	2	14	103	10	34	335	-	-	-	1011	54	-	38	34	35	17	717	221
Crystal plantation, - - - - -	1	90	34	54	33	273	-	21	-	366	49	-	41	9	32	112	769	216
Dion plantation, - - - - -	-	-	-	-	-	-	-	-	-	-	-	-	-	-	-	-	-	-
Dyer Brook plantation, - - - - -	-	-	-	-	-	-	-	-	-	-	-	-	-	-	-	-	-	-
Dayton plantation, - - - - -	-	-	-	-	-	-	-	-	-	-	-	-	-	-	-	-	-	-
Eaton Grant plantation, - - - - -	13	44	95	30	14	171	10	100	-	600	200	-	84	21	55	64	309	154
Fremont plantation, - - - - -	4	59	90	68	59	138	-	-	-	350	25	50	69	8	41	7	2260	520
Forestville plantation, - - - - -	1	16	43	19	8	45	-	7	38	500	28	-	65	9	45	-	807	379
Greenwood plantation, - - - - -	-	-	-	-	-	-	-	-	-	-	-	-	-	-	-	-	-	-

Grant Isle plantation, -	20	73	154	40	66	178	-	-	-	1590	116	376	185	40	74	-	337	10
Haynesville plantation, -	-	-	-	-	-	-	-	-	-	-	-	-	-	-	-	-	-	-
Island Falls plantation, -	4	16	44	18	24	75	-	49	-	550	35	-	31	6	30	90	850	50
Leavitt plantation, -	-	-	-	-	-	-	-	-	-	-	-	-	-	-	-	-	-	-
Letter A plantation, -	-	-	-	-	-	-	-	-	-	-	-	-	-	-	-	-	-	-
Letter B, Range 1 plantation, -	6	75	101	30	20	-	-	317	-	1042	82	-	345	7	57	20	1094	377
Limestone plantation, -	2	21	34	20	14	99	-	-	-	300	14	-	41	5	31	2	690	359
Macwahoc plantation, -	3	35	58	25	30	127	-	-	-	413	18	-	62	13	25	67	345	161
Madawaska plantation, -	-	-	-	-	-	-	-	-	-	-	-	-	-	-	-	-	-	-
Mapleton plantation, -	3	30	74	30	44	131	-	-	-	198	-	-	71	5	42	-	855	150
Merrill plantation, -	-	-	-	-	-	-	-	-	-	-	-	-	-	-	-	-	-	-
Moluncus plantation, -	-	-	-	-	-	-	-	-	-	-	-	-	-	-	-	-	-	-
Moro plantation, -	-	-	-	-	-	-	-	-	-	-	-	-	-	-	-	-	-	-
No. 11, Range 1 plantation, -	-	-	-	-	-	-	-	-	-	-	-	-	-	-	-	-	-	-
Portage Lake plantation, -	-	-	-	-	-	-	-	-	-	-	-	-	-	-	-	-	-	-
Salmon Brook plantation, -	-	-	-	-	-	-	-	-	-	-	-	-	-	-	-	-	-	-
Sarsfield plantation, -	-	-	-	-	-	-	-	-	-	-	-	-	-	-	-	-	-	-
Eagle Lake plantation, -	-	-	-	-	-	-	-	-	-	-	-	-	-	-	-	-	-	-
Fort Kent plantation, -	-	-	-	-	-	-	-	-	-	-	-	-	-	-	-	-	-	-
Hamlin plantation, -	-	-	-	-	-	-	-	-	-	-	-	-	-	-	-	-	-	-
St. John plantation, -	-	-	-	-	-	-	-	-	-	-	-	-	-	-	-	-	-	-
Wallagrass plantation, -	-	-	-	-	-	-	-	-	-	-	-	-	-	-	-	-	-	-
St. Francis plantation, -	-	-	-	-	-	-	-	-	-	-	-	-	-	-	-	-	-	-
Van Buren plantation, -	-	-	-	-	-	-	-	-	-	-	-	-	-	-	-	-	-	-
Daigle plantation, -	-	-	-	-	-	-	-	-	-	-	-	-	-	-	-	-	-	-
Benedicta plantation, -	-	-	-	-	-	-	-	-	-	-	-	-	-	-	-	-	-	-
Golden Ridge plantation, -	-	-	-	-	-	-	-	-	-	-	-	-	-	-	-	-	-	-
No. 9, Range 6 plantation, -	-	-	-	-	-	-	-	-	-	-	-	-	-	-	-	-	-	-
Reed plantation, -	-	-	-	-	-	-	-	-	-	-	-	-	-	-	-	-	-	-
No. 1, Range 4, -	-	-	-	-	-	-	-	-	-	-	-	-	-	-	-	-	-	-
No. 6, Range 5, -	-	-	-	-	-	-	-	-	-	-	-	-	-	-	-	-	-	-
Buchanan plantation, -	-	-	-	-	-	-	-	-	-	-	-	-	-	-	-	-	-	-
Nashville plantation, -	-	-	-	-	-	-	-	-	-	-	-	-	-	-	-	-	-	-
Rockabema plantation, -	-	-	-	-	-	-	-	-	-	-	-	-	-	-	-	-	-	-
Westfield, -	-	4	9	2	10	24	-	-	-	78	8	-	10	1	8	23	524	60
Washburn, -	4	74	109	36	30	259	-	-	-	781	79	-	88	21	64	-	871	412
	146	1986	2813	1593	1183	7349	164	675	229	24805	1560	475	2207	541	1539	876	22677	6574

Grant Isle plantation, -	395	4900	5425	4555	290	4	2	-	498	308	-	3980	-	-	5500	-	160
Haynesville plantation, -	-	-	-	-	-	-	-	-	-	-	-	-	-	-	-	-	-
Island Falls plantation, -	260	1800	210	2950	740	50	30	2	250	5	25	2438	731	-	50	300	350
Leavitt plantation, -	-	-	-	-	-	-	-	-	-	-	-	-	-	-	-	-	-
Letter A plantation, -	-	-	-	-	-	-	-	-	-	-	-	-	-	-	-	-	-
Letter B, Range 1 plantation, -	115	4888	2172	1994	3425	26	10	4	544	-	-	3955	233	-	700	55	348
Limestone plantation, -	203	2560	319	3126	670	14	-	-	188	-	-	1235	-	-	290	57	484
Macwanoc plantation, -	256	2205	90	3227	737	190	116	75	309	86	-	6200	645	150	-	-	201
Madawaska plantation, -	-	-	-	-	-	-	-	-	-	-	-	-	-	-	-	-	-
Mapleton plantation, -	459	2206	1070	2498	-	-	-	-	231	30	-	3718	240	-	-	-	251
Merrill plantation, -	-	-	-	-	-	-	-	-	-	-	-	-	-	-	-	-	-
Moluncus plantation, -	-	-	-	-	-	-	-	-	-	-	-	-	-	-	-	-	-
Moro plantation, -	-	-	-	-	-	-	-	-	-	-	-	-	-	-	-	-	-
No. 11, Range 1 plantation, -	-	-	-	-	-	-	-	-	-	-	-	-	-	-	-	-	-
Portage Lake plantation, -	-	-	-	-	-	-	-	-	-	-	-	-	-	-	-	-	-
Salmon Brook plantation, -	-	-	-	-	-	-	-	-	-	-	-	-	-	-	-	-	-
Sarsfield plantation, -	-	-	-	-	-	-	-	-	-	-	-	-	-	-	-	-	-
Eagle Lake plantation, -	-	-	-	-	-	-	-	-	-	-	-	-	-	-	-	-	-
Fort Kent plantation, -	-	-	-	-	-	-	-	-	-	-	-	-	-	-	-	-	-
Hamlin plantation, -	-	-	-	-	-	-	-	-	-	-	-	-	-	-	-	-	-
St. John plantation, -	-	-	-	-	-	-	-	-	-	-	-	-	-	-	-	-	-
Wallagrass plantation, -	-	-	-	-	-	-	-	-	-	-	-	-	-	-	-	-	-
St. Francis plantation, -	-	-	-	-	-	-	-	-	-	-	-	-	-	-	-	-	-
Van Buren plantation, -	-	-	-	-	-	-	-	-	-	-	-	-	-	-	-	-	-
Baigle plantation, -	-	-	-	-	-	-	-	-	-	-	-	-	-	-	-	-	-
Benedicta plantation, -	-	-	-	-	-	-	-	-	-	-	-	-	-	-	-	-	-
Golden Ridge plantation, -	-	-	-	-	-	-	-	-	-	-	-	-	-	-	-	-	-
No. 9, Range 6 plantation, -	-	-	-	-	-	-	-	-	-	-	-	-	-	-	-	-	-
Reed plantation, -	-	-	-	-	-	-	-	-	-	-	-	-	-	-	-	-	-
No. 1, Range 4, -	-	-	-	-	-	-	-	-	-	-	-	-	-	-	-	-	-
No. 6, Range 5, -	-	-	-	-	-	-	-	-	-	-	-	-	-	-	-	-	-
Buchanan plantation, -	-	-	-	-	-	-	-	-	-	-	-	-	-	-	-	-	-
Nashville plantation, -	-	-	-	-	-	-	-	-	-	-	-	-	-	-	-	-	-
Rockabema plantation, -	-	-	-	-	-	-	-	-	-	-	-	-	-	-	-	-	-
Westfield, -	87	1585	207	755	289	3	1	-	28	-	-	575	-	-	30	40	81
Washburn, -	511	5760	3381	3225	1290	128	11	-	509	165	-	9940	491	-	210	9	828
	6098	170419	130371	103361	40287	2628	924	2509	15864	1539	25	191595	2748	2017	6517	2173	\$9470

CUMBERLAND COUNTY.

TOWNS.	Bulls.	Heifers under four years old.	Cows four years old and upwards.	Steers under four years old.	Oxen four years old and upwards.	Number of common mixed or Native Sheep.	South Downs and grade South Downs.	Improved long-wooled sheep.	Merinos and grade Merinos.	Pounds of wool produced.	Number of wool skins.	Pounds of dressed flax produced.	Swine, without distinction of age, sex, or breed.	Colts under four years old.	Horses four years old and upwards.	Number of bushels of Indian Corn produced.	Bushels of Wheat.	Bushels of Rye.
Baldwin,	15	166	307	161	183	468	-	25	-	2246	127	-	137	33	98	6185	1171	314
Bridgton,	-	-	-	-	-	-	-	-	-	-	-	-	-	-	-	-	-	-
Brunswick,	-	-	-	-	-	-	-	-	-	-	-	-	-	-	-	-	-	-
Cape Elizabeth,	13	101	393	70	202	82	-	-	-	328	60	-	173	14	159	2100	338	60
Casco,	-	-	-	-	-	-	-	-	-	-	-	-	-	-	-	-	-	-
Cumberland,	10	160	476	110	154	373	-	-	-	830	-	-	150	30	173	4359	268	38
Falmouth,	12	104	504	69	222	440	-	-	-	1387	-	-	272	27	183	5350	178	30
Freeport,	10	141	456	106	200	796	-	-	-	2155	319	-	297	39	132	3300	145	43
Gorham,	12	192	774	166	216	716	63	23	-	3125	-	-	327	55	347	11107	637	109
Gray,	18	216	473	64	186	356	-	-	-	1075	75	-	168	33	170	6205	360	242
Harpswell,	11	245	332	88	189	1300	-	25	-	3936	416	-	150	18	86	2943	133	41
Harrison,	15	100	372	105	150	568	-	-	-	1946	63	-	228	80	125	7972	1455	400
Naples,	14	120	311	207	172	452	13	-	-	854	54	-	135	53	133	5080	1047	462
New Gloucester,	11	318	741	130	313	929	-	-	-	2679	163	-	214	55	241	5996	294	188
North Yarmouth,	15	84	392	32	116	349	30	56	23	1249	270	12	294	43	167	4371	204	252
Otisfield,	7	215	462	331	300	919	-	-	-	2524	55	-	216	74	154	9097	1951	394
Portland,	-	-	-	-	-	-	-	-	-	-	-	-	-	-	-	-	-	-
Pownal,	-	-	-	-	-	-	-	-	-	-	-	-	-	-	-	-	-	-
Raymond,	3	102	412	153	132	560	-	-	14	1878	19	-	122	29	134	5659	1400	209
Scarborough,	-	-	-	-	-	-	-	-	-	-	-	-	-	-	-	-	-	-
Sebago,	7	146	233	120	150	439	-	-	-	1533	26	-	89	30	87	4884	1078	165
Standish,	4	212	552	200	290	627	-	-	-	2116	168	-	182	52	251	8517	562	217
Westbrook,	10	167	616	44	158	204	-	-	-	919	-	-	340	26	367	6669	188	30
Windham,	20	176	462	130	302	425	64	212	50	3250	-	-	350	50	325	6550	375	225
Yarmouth,	6	48	280	32	78	178	-	-	-	720	78	-	124	19	134	1956	89	12
	213	2953	8540	2318	3721	10171	170	341	89	34940	1911	12	3968	760	3450	107299	11872	3431

CUMBERLAND COUNTY, (CONTINUED.)

TOWNS.	Bushels of Barley.	Bushels of Oats.	Bushels of Buck-wheat.	Bushels of Potatoes.	Bushels of Turnips.	Bushels of Carrots.	Bushels of Beets.	Bushels of Apples.	Tons of Upland Hay.	Tons of Interval Hay.	Tons of Bog and Salt Hay.	Pounds of Butter.	Pounds of Cheese.	Pounds of Honey.	Pounds of Maple Sugar.	Gallons of Maple Syrup and Molasses.	Value of Poultry and Eggs produced.
Baldwin,	30	1690	61	12037	236	442	31	1161	1099	439	-	14574	1180	240	-	83	936
Bridgton,	-	-	-	-	-	-	-	-	-	-	-	-	-	-	-	-	-
Brunswick,	-	-	-	-	-	-	-	-	-	-	-	-	-	-	-	-	-
Cape Elizabeth,	3951	365	20	39775	5330	3522	1837	1200	2076	-	285	10045	200	300	-	-	1860
Casco,	-	-	-	-	-	-	-	-	-	-	-	-	-	-	-	-	-
Cumberland,	2548	766	-	14018	-	-	-	-	2583	-	-	31194	4630	100	-	-	4670
Falmouth,	3728	530	-	12740	224	2085	1845	1212	2618	-	92	28540	1880	150	-	-	1980
Freeport,	3720	2562	-	20029	1764	253	798	542	2855	-	378	28515	12115	365	-	4	5969
Gorham,	4777	6117	74	38928	786	1024	550	4061	5214	-	-	97012	2000	285	50	-	4798
Gray,	1701	2748	10	17132	677	277	194	691	1603	546	-	28695	2196	93	19	-	1203
Harpswell,	2820	305	-	12094	1532	135	2132	221	1483	-	186	20595	-	-	-	-	2410
Harrison,	200	3457	40	17568	675	400	173	2743	1704	100	-	26666	5745	385	-	60	1818
Naples,	185	1114	24	12293	635	466	48	78	1034	5	101	13826	2931	6	35	53	581
New Gloucester,	1641	4496	55	21918	1461	654	226	830	2548	921	-	25000	6945	90	155	-	1624
North Yarmouth,	2034	2480	55	26490	1379	591	348	82	2583	-	138	20995	13193	26	35	-	2355
Otisfield,	24	2759	66	23620	479	374	61	2999	1932	340	-	29698	10890	240	292	140	1633
Portland,	-	-	-	-	-	-	-	-	-	-	-	-	-	-	-	-	-
Pownal,	-	-	-	-	-	-	-	-	-	-	-	-	-	-	-	-	-
Raymond,	91	1643	12	14353	1071	708	91	776	1159	112	150	29185	700	30	160	24	1356
Scarborough,	-	-	-	-	-	-	-	-	-	-	-	-	-	-	-	-	-
Sebago,	28	1041	50	10271	132	70	35	506	832	-	331	13647	2260	20	40	4	559
Standish,	585	3573	21	17964	742	511	48	2520	1823	436	-	36514	650	250	174	49	2534
Westbrook,	220	993	27	18580	2786	1632	1087	1373	4374	115	73	6983	320	55	-	-	3861
Windham,	3150	5750	225	25750	625	350	750	1200	3250	75	-	33450	1975	825	300	-	2975
Yarmouth,	1477	1235	-	8230	615	155	853	91	1760	3	129	20445	6290	91	-	-	1750
	34850	43124	740	363810	20869	13639	11107	22833	42475	3142	1863	515779	76105	3551	1260	417	\$111573

FRANKLIN COUNTY.

TOWNS.	Bulls.	Heifers under four years old.	Cows four years old and upwards.	Steers under four years old.	Oxen four years old and upwards.	Number of common mixed or Native Sheep.	South Downs and grade South Downs.	Improved long-wooled sheep.	Merinos and grade Merinos.	Pounds of wool produced.	Number of wool skins.	Pounds of dressed flax produced.	Swine, without distinction of age, sex, or breed.	Colts under four years old.	Horses four years old and upwards.	Number of bushels of Indian Corn produced.	Bushels of Wheat.	Bushels of Rye.
Avon,	-	-	-	-	-	-	-	-	-	-	-	-	-	-	-	-	-	-
Carthage,	5	215	200	232	128	1956	-	-	-	2948	47	-	64	36	70	1678	676	285
Chesterville,	10	277	360	285	197	1268	129	69	138	4561	192	40	177	37	163	4762	1058	237
Farmington,	27	407	801	577	484	2816	676	254	3465	23781	338	165	269	119	491	10869	2143	236
Freeman,	7	166	134	178	224	3374	20	15	613	15111	219	-	88	45	105	1421	1530	18
Industry,	-	-	-	-	-	-	-	-	-	-	-	-	-	-	-	-	-	-
Jay,	26	400	761	574	447	2000	200	304	200	9464	600	500	300	61	268	5000	500	500
Kingfield,	10	135	163	200	101	-	-	50	1838	4547	70	100	105	45	92	1005	749	46
Madrid,	6	100	138	156	114	1058	-	-	-	3174	150	-	43	38	52	1000	500	200
New Sharon,	13	306	496	399	365	1713	177	-	3210	15765	542	86	258	71	276	8174	2434	209
New Vineyard,	10	548	220	142	274	-	-	200	3628	14170	200	-	122	45	141	2671	1867	43
Phillips,	22	414	447	462	341	4286	-	-	407	12817	380	102	185	185	185	2559	3798	216
Rangely,	12	75	80	150	70	1200	-	-	-	7000	70	-	49	40	45	1200	1000	80
Salem,	2	145	107	132	102	935	-	-	740	4941	50	200	40	30	53	450	1152	32
Strong,	7	101	274	125	177	2741	-	-	-	7846	112	-	84	25	122	2576	1108	59
Temple,	-	-	-	-	-	-	-	-	-	-	-	-	-	-	-	-	-	-
Weld,	-	-	-	-	-	-	-	-	-	-	-	-	-	-	-	-	-	-
Wilton,	-	-	-	-	-	-	-	-	-	-	-	-	-	-	-	-	-	-
Eustis plantation,	8	95	87	70	87	614	-	100	700	3697	69	-	60	16	58	15	795	215
Jerusalem plantation,	-	-	-	-	-	-	-	-	-	-	-	-	-	-	-	-	-	-
Letter E plantation,	-	-	-	-	-	-	-	-	-	-	-	-	-	-	-	-	-	-
*	-	-	-	-	-	-	-	-	-	-	-	-	-	-	-	-	-	-
Sandy River plantation,	-	30	25	16	26	132	-	-	-	488	15	-	16	-	17	-	203	16
Washington plantation,	1	13	21	18	16	80	1	-	-	228	8	-	9	3	6	168	171	15
	164	3427	4314	3516	3153	23173	1202	992	14939	131638	3062	1193	1869	796	2144	43540	19684	2407

*Also, no return from No. 3, No. 6, No. 2 R. 2, Dallas, Rangely and Perkins plantations.

FRANKLIN COUNTY, (CONTINUED.)

TOWNS.	Bushels of Barley.	Bushels of Oats.	Bushels of Buck-wheat.	Bushels of Potatoes.	Bushels of Turnips.	Bushels of Carrots.	Bushels of Beets.	Bushels of Apples.	Tons of Upland Hay.	Tons of Interval Hay.	Tons of Bog and Salt Hay.	Pounds of Butter.	Pounds of Cheese.	Pounds of Honey.	Pounds of Maple Sugar.	Gallons of Maple Syrup and Molasses.	Value of Poultry and Eggs produced.
Avon,	-	-	-	-	-	-	-	-	-	-	-	-	-	-	-	-	-
Carthage,	883	2906	149	8525	559	286	48	405	1265	390	-	11900	7885	459	-	29	679
Chesterfield,	1572	4259	40	18841	836	461	122	4000	1500	342	400	20171	6145	1165	470	182	2000
Farmington,	3321	14021	337	21235	892	429	107	9957	4732	1250	576	37266	15809	455	2702	2221	\$198.
Freeman,	811	4164	83	12787	596	152	18	614	1835	95	-	5342	660	234	25	153	\$561
Industry,	-	-	-	-	-	-	-	-	-	-	-	-	-	-	-	-	-
Jay,	1000	11250	200	30000	1000	300	500	6750	3000	2000	-	76100	38050	2000	1000	150	4000
Kingfield,	951	2743	167	7302	266	45	45	253	900	314	-	6815	1537	356	35	64	691
Madrid,	3000	5000	-	8000	-	-	-	-	1262	-	-	13800	-	-	-	-	1000
New Sharon,	4551	7308	93	27855	2122	320	110	4276	3662	525	544	29210	14968	423	45	672	2904
New Vineyard,	1962	7297	-	11947	67	81	100	415	2885	-	101	18705	2230	155	-	632	1312
Phillips,	1847	9875	76	23486	2259	552	204	2002	4215	339	27	28696	7130	868	430	345	1696
Rangely,	1400	5000	-	3500	400	-	-	-	1200	-	-	7000	3000	-	-	-	400
Salem,	200	3424	60	12242	420	215	30	150	650	65	-	7210	1000	224	-	-	305
Strong,	565	3924	55	12074	429	138	14	1406	1653	628	-	10509	2842	223	8	653	1010
Temple,	-	-	-	-	-	-	-	-	-	-	-	-	-	-	-	-	-
Weld,	-	-	-	-	-	-	-	-	-	-	-	-	-	-	-	-	-
Wilton,	-	-	-	-	-	-	-	-	-	-	-	-	-	-	-	-	-
Eustis plantation,	1498	2629	907	5007	-	-	-	-	632	333	-	5615	1029	-	-	-	27900
Jerusalem plantation,	-	-	-	-	-	-	-	-	-	-	-	-	-	-	-	-	-
Letter E plantation,	-	-	-	-	-	-	-	-	-	-	-	-	-	-	-	-	-
* Sandy River plantation,	301	473	-	1617	99	-	8	-	338	-	-	1825	80	48	-	-	125
Washington plantation,	124	177	-	859	29	3	2	156	120	-	6	1205	25	-	-	-	68
	23986	84460	2167	207275	9973	2982	1308	30384	29849	6281	1654	281369	95391	6610	4715	5101	\$19017

*Also, no return from No. 3, No. 6, No. 2 R. 2, Dallas, Rangely and Perkins plantations.

HANCOCK COUNTY.

TOWNS.	Bulls.	Heifers under four years old.	Cows four years old and upwards.	Steers under four years old.	Oxen four years old and upwards.	Number of common mixed or Native Sheep.	South Downs and grade South Downs.	Improved long-wooled sheep.	Merinos and grade Merinos.	Pounds of wool produced.	Number of wool skins.	Pounds of dressed flax produced.	Swine, without distinction of age, sex, or breed.	Colts under four years old.	Horses four years old and upwards.	Number of bushels of Indian Corn produced.	Bushels of Wheat.	Bushels of Rye.
Amherst,	5	66	110	28	54	197	-	-	-	591	100	-	17	7	33	50	150	25
Aurora,	-	-	-	-	-	-	-	-	-	-	-	-	-	-	-	-	-	-
Bluehill,	-	-	-	-	-	-	-	-	-	-	-	-	-	-	-	-	-	-
Brooklyn,	6	37	238	66	94	574	-	-	-	1150	225	-	85	14	35	125	163	-
Brooksville,	44	95	383	180	210	1524	300	-	-	5500	1300	-	59	34	54	200	150	-
Bucksport,	-	-	-	-	-	-	-	-	-	-	-	-	-	-	-	-	-	-
Castine,	-	-	-	-	-	-	-	-	-	-	-	-	-	-	-	-	-	-
Cranberry Isles,	3	31	44	11	15	243	-	-	-	700	25	-	25	2	1	-	-	-
Deer Isle,	-	-	-	-	-	-	-	-	-	-	-	-	-	-	-	-	-	-
Dedham,	1	148	102	100	82	693	-	-	-	1742	9	-	60	19	49	481	501	25
Eastbrook,	2	32	82	24	68	168	-	-	-	427	67	-	22	11	19	187	145	-
Eden,	11	160	241	90	110	995	-	-	-	2668	350	-	76	19	57	222	145	-
Ellsworth,	-	-	-	-	-	-	-	-	-	-	-	-	-	-	-	-	-	-
Franklin,	-	-	-	-	-	-	-	-	-	-	-	-	-	-	-	-	-	-
Gouldsborough,	17	381	535	191	-	1445	-	40	-	4455	750	-	245	9	63	125	65	-
Hancock,	5	119	254	57	99	653	-	40	-	1200	107	10	61	19	42	213	168	-
Mariaville,	7	109	128	5	92	299	-	-	*	878	97	-	21	10	48	127	209	9
Mount Desert,	13	82	228	68	111	1103	-	-	*	3309	400	-	116	6	41	50	125	-
Orland,	10	150	251	354	348	920	-	42	64	3160	816	-	306	109	128	1620	65	120
Otis,	2	42	64	19	18	142	-	-	-	414	31	-	19	3	23	111	139	17
Penobscot,	9	202	471	258	254	1934	-	100	-	6200	600	-	125	27	79	425	115	-
Sedgwick,	-	-	-	-	-	-	-	-	-	-	-	-	-	-	-	-	-	-
Sullivan,	8	50	225	30	108	329	-	-	*	950	150	-	30	4	31	150	75	-
Surry,	9	38	229	48	124	769	-	-	14	3132	600	-	57	24	80	200	100	-
Tremont,	-	-	-	-	-	-	-	-	-	-	-	-	-	-	-	-	-	-
Trenton,	5	150	232	50	99	750	-	-	-	3000	200	-	300	75	78	200	100	10
Waltham,	10	84	145	50	72	284	-	-	-	852	245	-	22	11	47	225	140	-

Hog Island,	-	-	-	-	-	-	-	-	-	-	-	-	-	-	-	-	-	-	-
Long Island,	-	-	-	-	-	-	-	-	-	-	-	-	-	-	-	-	-	-	-
Swan Island,	-	-	-	-	-	-	-	-	-	-	-	-	-	-	-	-	-	-	-
Verona,	-	-	-	-	-	-	-	-	-	-	-	-	-	-	-	-	-	-	-
No. 7,	1	8	25	8	16	63	-	-	-	189	30	-	13	2	5	10	12	-	-
No. 10,	-	-	-	-	-	-	-	-	-	-	-	-	-	-	-	-	-	-	-
No.* 21, Middle Division,	-	-	-	-	-	-	-	-	-	-	-	-	-	-	-	-	-	-	-
No. 33, Middle Division,	1	20	16	6	21	-	-	-	46	-	-	-	16	5	7	10	50	-	-
	159	2108	4003	1643	1995	13045	300	268	78	4050	6195	10	1655	410	910	4731	2637	200	-

HANCOCK COUNTY, (CONTINUED.)

TOWNS.	Bushels of Barley.	Bushels of Oats.	Bushels of Buck-wheat.	Bushels of Potatoes.	Bushels of Turnips.	Bushels of Carrots.	Bushels of Beets.	Bushels of Apples.	Tons of Upland Hay.	Tons of Interval Hay.	Tons of Bog and Salt Hay.	Pounds of Butter.	Pounds of Cheese.	Pounds of Honey.	Pounds of Maple Sugar.	Gallons of Maple Syrup and Molasses.	Value of Poultry and Eggs produced.
Amherst,	400	1000	-	4000	800	175	80	200	635	75	-	9900	-	1400	-	-	350
Aurora,	-	-	-	-	-	-	-	-	-	-	-	-	-	-	-	-	-
Bluehill,	-	-	-	-	-	-	-	-	-	-	-	-	-	-	-	-	-
Brooklyn,	575	218	-	4375	1750	1487	793	300	1175	-	75	17660	-	100	-	-	850
Brooksville,	5000	2000	200	12000	2000	800	500	-	1420	940	40	35000	500	500	-	-	1200
Bucksport,	-	-	-	-	-	-	-	-	-	-	-	-	-	-	-	-	-
Castine,	-	-	-	-	-	-	-	-	-	-	-	-	-	-	-	-	-
Cranberry Isles,	22	24	-	1309	55	-	-	-	136	-	-	2440	-	-	-	-	45
Deer Isle,	-	-	-	-	-	-	-	-	-	-	-	-	-	-	-	-	-
Dedham,	526	1433	125	7325	456	105	185	73	880	23	-	7775	1455	400	-	20	170
Eastbrook,	322	397	15	2741	185	25	19	25	427	78	-	5180	150	410	-	-	128
Eden,	502	204	-	5760	800	476	175	13	832	-	87	17100	-	105	-	-	1585
Ellsworth,	-	-	-	-	-	-	-	-	-	-	-	-	-	-	-	-	-
Franklin,	-	-	-	-	-	-	-	-	-	-	-	-	-	-	-	-	-
Gouldsborough,	309	375	10	6000	4000	300	150	250	2200	50	25	35000	1500	100	-	-	500
Hancock,	545	633	-	5302	561	138	53	249	600	120	5	12875	-	400	-	-	745

HANCOCK COUNTY, (CONTINUED.)

TOWNS.	Bushels of Barley.	Bushels of Oats.	Bushels of Buck-wheat.	Bushels of Potatoes.	Bushels of Turnips.	Bushels of Carrots.	Bushels of Beets.	Bushels of Apples.	Tons of Upland Hay.	Tons of Interval Hay.	Tons of Bog and Salt Hay.	Pounds of Butter.	Pounds of Cheese.	Pounds of Honey.	Pounds of Maple Sugar.	Gallons of Maple Syrup and Molasses.	Value of Poultry and Eggs produced.
Mariaville,	159	1457	-	3841	488	82	46	76	635	54	-	8585	178	565	-	-	330
Mount Desert,	159	200	-	4630	700	150	50	50	781	86	174	17100	-	50	75	25	500
Oriand,	2230	1870	65	10800	1200	1320	1030	860	1850	130	460	22640	840	5480	-	-	1000
Otis,	27	872	11	2407	129	40	17	19	269	6	-	5007	-	100	116	-	399
Penobscot,	1550	1300	65	5800	600	75	175	80	1500	150	50	25000	2000	1000	-	-	900
Sedgwick,	-	-	-	-	-	-	-	-	-	-	-	-	-	-	-	-	-
Sullivan,	100	200	-	1200	125	75	50	100	200	175	125	11250	300	25	30	-	200
Surry,	550	600	-	6500	1500	150	175	-	1140	75	35	2200	-	-	-	-	1300
Tremont,	-	-	-	-	-	-	-	-	-	-	-	-	-	-	-	-	-
Trenton,	500	510	-	4000	1000	1100	200	100	1000	-	40	4000	-	500	-	-	2500
Waltham,	380	1025	-	4815	640	195	80	200	580	120	-	9425	-	1200	-	-	640
Hog Island,	-	-	-	-	-	-	-	-	-	-	-	-	-	-	-	-	-
Long Island,	-	-	-	-	-	-	-	-	-	-	-	-	-	-	-	-	-
Swan Island,	-	-	-	-	-	-	-	-	-	-	-	-	-	-	-	-	-
Verona,	-	-	-	-	-	-	-	-	-	-	-	-	-	-	-	-	-
No. 7,	100	80	-	1000	200	25	8	10	160	100	-	3700	200	500	-	-	-
No. 10,	-	-	-	-	-	-	-	-	-	-	-	-	-	-	-	-	-
No. 21, Middle Division,	-	-	-	-	-	-	-	-	-	-	-	-	-	-	-	-	-
No. 33, Middle Division,	229	365	-	2149	214	27	12	115	150	14	-	1250	-	410	-	-	250
	12976	14763	491	95454	15403	5725	3798	2620	14570	2170	1116	323087	7123	7645	221	45	\$13997

KENNEBEC COUNTY.

TOWNS.	Bulls.	Heifers under four years old.	Cows four years old and upwards.	Steers under four years old.	Oxen four years old and upwards.	Number of common mixed or Native Sheep.	South Downs and grade South Downs.	Improved long-wooled sheep.	Merinos and grade Merinos.	Pounds of wool produced.	Number of wool skins.	Pounds of dressed flax produced.	Swine, without distinction of age, sex, or breed.	Colts under four years old.	Horses four years old and upwards.	Number of bushels of Indian Corn produced.	Bushels of Wheat.	Bushels of Rye.
Albion,	7	285	414	448	294	2077	117	600	243	7678	237	-	286	96	196	8350	2119	684
Augusta,	9	510	891	114	320	1265	-	-	-	3600	1000	-	404	80	455	5500	300	150
Belgrade,	6	188	462	377	330	2701	-	-	-	10804	-	-	247	55	205	8905	1040	214
Benton,	6	156	287	160	144	1265	-	-	-	3907	41	-	159	56	135	3857	427	494
Chelsea,	7	145	293	164	134	241	-	6	-	1000	40	-	77	10	80	1000	40	50
China,	32	396	673	349	506	3487	-	-	-	9287	475	-	341	15	271	9657	1580	326
Farmingdale,	12	81	181	46	48	164	59	-	72	1033	98	-	62	17	88	1749	50	41
Fayette,	11	204	258	215	192	690	226	52	23	3993	163	-	103	37	109	6243	1289	130
Gardiner,	15	109	421	124	116	474	16	-	-	2862	280	-	350	34	236	2901	138	58
Hallowell,	5	50	193	50	62	114	-	-	8	-	-	-	240	12	153	1550	110	-
Litchfield,	12	372	628	285	339	1613	49	40	80	4672	673	25	260	48	258	6061	678	82
Monmouth,	13	265	620	266	329	1000	30	38	500	5148	219	-	357	58	230	8548	1268	203
Rome,	7	124	174	221	100	1071	10	-	161	4036	300	76	171	45	81	3400	509	79
Sidney,*	14	271	597	283	278	3204	13	24	81	10514	359	-	335	87	298	10550	654	178
Vassalborough,	24	352	772	341	379	1578	292	458	252	7105	600	-	414	121	385	16337	929	358
Vienna,	8	108	281	242	216	1180	168	70	160	4697	170	-	132	44	123	4472	1504	99
Wayne,	9	152	334	192	138	568	46	96	75	2125	570	-	138	34	121	5708	885	108
West Gardiner,	18	25	382	156	-	651	77	-	10	2414	5	-	190	29	196	5008	103	122
Windsor,	13	1	449	253	283	1693	-	-	-	4307	122	-	209	51	186	4892	316	29
W	11	329	503	302	249	2549	-	-	-	9436	310	-	276	45	230	0584	1071	1502
W	23	4	650	527	485	3020	-	3	-	6441	869	60	349	72	331	15650	2316	170
Unity plantation,	1	9	15	2	6	38	-	-	-	119	-	6	8	3	5	368	43	8
	2635	5088	9478	5139	4948	30613	1110	1382	1692	94718	6627	167	5118	1039	4378	130290	17265	5105

NOTE.—No returns from Clinton, Manchester, Mt. Vernon, Pittston, Readfield, Waterville, and Clinton Gore.

*The Assessors, in a note say: The next time agricultural statistics are asked for, don't omit peas and beans. Full two thousand bushels of beans were grown in this town last year—no small item.

KENNEBEC COUNTY, (CONTINUED.)

TOWNS.	Bushels of Barley.	Bushels of Oats.	Bushels of Buck- wheat.	Bushels of Potatoes.	Bushels of Turnips.	Bushels of Carrots.	Bushels of Beets.	Bushels of Apples.	Tons of Upland Hay.	Tons of Interval Hay.	Tons of Bog and Salt Hay.	Pounds of Butter.	Pounds of Cheese.	Pounds of Honey.	Pounds of Maple Sugar.	Gallons of Maple Syrup and Molasses.	Value of Poultry and Eggs Produced.
Albion,	5182	6870	270	21550	2241	830	952	3383	4127	161	68	34284	3056	460	450	98	3934
Augusta,	4500	1500	-	9000	800	200	50	1000	2000	25	-	2500	1500	500	-	-	1500
Belgrade,	4722	7100	122	3303	1189	417	342	7826	3299	306	-	42825	10930	653	-	106	3603
Benton,	3190	7952	162	16653	625	2	1124	2270	125	-	-	23789	5129	150	-	35	1506
Chelsea,	2350	2000	-	44400	500	150	504	2000	2000	-	200	16750	2300	500	-	-	697
China,	7670	5350	250	31657	1573	450	1762	7650	4878	520	-	45503	11475	556	516	50	5187
Farmingdale,	1394	1442	-	812	1406	300	213	917	1342	57	19	23414	-	260	-	-	1132
Fayette,	1985	4141	17	17756	995	351	68	4541	2136	-	453	17355	12064	415	36	141	2372
Gardiner,	2848	1917	-	14930	1865	1318	1298	4067	2007	60	-	56320	1399	2960	20	24	4854
Hallowell,	1800	548	-	5500	310	125	150	1800	1175	-	-	9650	450	38	-	-	498
Litchfield,	2165	3854	85	27722	653	319	314	3055	2945	962	-	29845	4545	350	300	75	2895
Monmouth,	3408	3138	175	29118	1398	198	281	4453	2893	599	171	38444	19485	347	245	118	3220
Rome,	1500	3000	60	25500	300	261	78	3410	1360	75	60	10000	500	630	300	600	2500
Sidney,	7617	9313	86	32486	4471	913	548	8179	4917	521	4	40129	18699	492	5	41	4200
Vassalborough,	9887	8479	273	33118	2065	574	1879	8252	5505	407	-	54095	14299	751	-	-	4682
Vienna,	2354	2499	49	17033	1042	412	103	2951	1600	588	-	13712	2554	-	-	44	2516
Waterville,	-	-	-	-	-	-	-	-	-	-	-	-	-	-	-	-	-
Wayne,	1466	2535	103	12034	567	179	114	1997	1249	399	16	14842	11080	116	57	184	1468
West Gardiner,	3244	4417	81	23457	1235	554	354	2090	2342	442	-	40685	7096	440	65	3	2688
Windsor,	4579	6346	-	23013	670	67	276	1841	2818	60	-	31676	6816	297	-	39	2575
Winslow,	8914	8873	507	29268	1604	242	400	3214	3734	321	-	60445	11733	497	200	-	4044
Winthrop,	6752	15327	29	38008	3187	969	210	5116	6305	570	-	6242	17119	800	970	117	470
Clinton Gore,	-	-	-	-	-	-	-	-	-	-	-	-	-	-	-	-	-
Unity plantation,	108	288	-	1002	-	13	-	30	103	-	-	1245	-	75	-	-	57
	87433	106890	2260	494687	28695	9102	9802	86396	6005	6198	991	669935	162150	11139	3164	2108	\$2670

NOTE.—No returns from Clinton, Manchester, Mt. Vernon, Pittston and Readfield.

KNOX COUNTY.

TOWNS.	Bulls.	Heifers under four years old.	Cows four years old and upwards.	Steers under four years old.	Oxen four years old and upwards.	Number of non mixed or Native Sheep.	South Downs and grade South Downs.	Improved long-wooled sheep.	Merinos and grade Merinos.	Pounds of wool produced.	Number of wool skins.	Pounds of dressed flax produced.	Swine, without distinction of age, sex, or breed.	Colts under four years old.	Horses four years old and upwards.	Number of bushels of Indian Corn produced.	Bushels of Wheat.	Bushels of Rye.
Appleton,	13	263	464	116	231	1117	-	-	-	3852	213	-	213	415	161	5514	458	422
Camden,	-	-	-	-	-	-	-	-	-	-	-	-	-	-	-	-	-	-
Cushing,	9	126	179	76	83	467	9	-	-	1900	316	-	62	16	46	353	20	70
Friendship,	-	-	-	-	-	-	-	-	-	-	-	-	-	-	-	-	-	-
Hope,	11	197	328	74	136	543	-	-	-	1497	132	-	142	113	2914	427	111	
North Haven,	9	98	160	69	63	1712	-	-	-	6240	498	-	59	12	21	304	312	31
Rockland,	5	70	365	17	77	47	-	-	-	-	-	-	97	19	377	492	137	29
South Thomaston,	6	115	226	33	5	368	-	-	-	1124	37	-	65	15	64	317	318	82
St. George,	1	198	338	34	120	492	-	-	-	2820	447	-	38	10	101	219	80	8
Thomaston,	-	-	-	-	-	-	-	-	-	-	-	-	-	-	-	-	-	-
Unton,	13	332	481	261	364	747	58	177	-	3035	162	-	306	71	217	7090	1141	723
Vinalhaven,	3	6	188	20	78	2054	-	-	-	7189	317	-	22	16	28	60	124	-
Warren,	4	645	698	55	200	1040	20	16	43	-	-	-	156	51	258	-	-	-
Washington,	10	239	436	168	228	818	-	-	-	2672	133	20	112	40	173	3736	557	512
	84	2351	3863	923	1734	9405	87	193	43	3032	2255	20	1272	314	1569	20799	3574	1988

SECRETARY'S REPORT.

KNOX COUNTY, (CONTINUED.)

TOWNS.	Bushels of Barley.	Bushels of Oats.	Bushels of Buck-wheat.	Bushels of Potatoes.	Bushels of Turnips.	Bushels of Carrots.	Bushels of Beets.	Bushels of Apples.	Tons of Upland Hay.	Tons of Interval Hay.	Tons of Bog and Salt Hay.	Pounds of Butter.	Pounds of Cheese.	Pounds of Honey.	Pounds of Maple Sugar.	Gallons of Maple Syrup and Molasses.	Value of Poultry and Eggs produced.
Appleton,	2240	4811	11	22730	1736	272	723	1334	2185	461	-	45130	4946	478	104	-	2196
Camden,	-	-	-	-	-	-	-	-	-	-	-	-	-	-	-	-	-
Cushing,	957	216	-	4488	1157	61	128	23	737	78	105	16713	239	130	-	-	1030
Friendship,	-	-	-	-	-	-	-	-	-	-	-	-	-	-	-	-	-
Hope,	2101	999	-	15160	1762	193	502	400	1647	410	8	34165	5450	355	-	-	1515
North Haven,	1043	13	-	5995	948	265	201	17	861	-	92	12782	4585	-	-	-	572
Rockland,	1274	403	-	6612	1128	153	1441	78	1500	-	173	-	-	-	-	-	-
South Thomaston,	1011	325	-	6577	1921	115	495	-	1051	110	88	24095	180	-	-	-	833
St. George,	664	244	5	9616	3146	170	167	-	866	123	10	30240	-	-	-	-	2138
Thomaston,	-	-	-	-	-	-	-	-	-	-	-	-	-	-	-	-	-
Union,	3334	3249	147	24026	3402	333	2524	3473	3424	550	55	44868	20015	735	45	40	2896
Vinalhaven,	482	61	-	4151	932	146	64	-	493	138	-	13353	730	-	-	-	1468
Warren,	-	-	-	-	-	-	-	-	-	-	-	-	-	-	-	-	-
Washington,	1512	2291	31	19161	1172	84	172	447	1967	350	-	25000	1228	380	80	3	1649
	14618	12614	194	121516	17304	1802	6412	5772	14733	2220	529	256346	33393	2078	229	43	\$14238

LINCOLN COUNTY.

TOWNS.	Bulls.	Heifers under four years old.	Cows four years old and upwards.	Steers under four years old.	Oxen four years old and upwards.	Number of com- mon mixed or Native Sheep.	South Downs and grade South Downs.	Improved long- wooled sheep.	Merinos and grade Merinos.	Pounds of wool produced.	Number of wool skins.	Pounds of dressed flax produced.	Swine, without distinction of age, sex, or breed.	Colts under four years old.	Horses four years old and upwards.	Number of bush- els of Indian Corn produced.	Bushels of Wheat.	Bushels of Rye.
Alna,	6	142	220	98	157	445	-	-	-	1491	37	-	60	10	71	1628	21	96
Boothbay,	-	-	-	-	-	-	-	-	-	-	-	-	-	-	-	-	-	-
Bremen,	11	117	168	84	122	431	-	-	-	1127	154	-	48	17	54	1018	31	17
Bristol,	-	-	-	-	-	-	-	-	-	-	-	-	-	-	-	-	-	-
Damariscotta	4	158	208	20	114	375	-	-	-	864	243	-	82	12	90	2096	75	200
Dresden,	17	173	411	177	224	631	-	-	-	1929	138	14	161	39	128	3475	149	165
Edgecomb,	2	57	310	133	154	651	-	-	-	1667	252	6	63	19	69	1753	8	104
Jefferson,	23	456	517	400	408	1900	-	-	22	5598	460	64	229	59	261	5900	398	453
Newcastle,	17	175	395	181	254	944	-	-	-	2732	350	-	116	37	160	2146	43	354
Nobleborough,	15	181	325	284	168	562	-	50	-	1989	242	56	151	9	131	4505	179	372
Somerville,	-	-	-	-	-	-	-	-	-	-	-	-	-	-	-	-	-	-
Southport,	-	-	-	-	-	-	-	-	-	-	-	-	-	-	-	-	-	-
Waldoborough,	25	457	890	273	490	1317	15	7	6	4162	411	18	405	44	237	3761	226	903
Westport,	6	34	194	20	75	336	-	-	-	920	130	-	72	4	17	200	-	-
Whitefield,	9	408	509	459	368	1557	27	11	-	4401	215	-	246	122	188	6427	365	108
Wiscasset,	11	198	375	162	268	656	8	4	15	1507	253	-	274	32	155	2034	128	80
	146	2856	4522	2291	2742	10105	50	72	43	28297	2885	158	1907	402	1561	34943	1623	2852

LINCOLN COUNTY, (CONTINUED.)

TOWNS.	Bushels of Barley	Bushels of Oats.	Bushels of Buck-wheat.	Bushels of Potatoes.	Bushels of Turnips.	Bushels of Carrots	Bushels of Beets.	Bushels of Apples.	Tons of Upland Hay.	Tons of Interval Hay.	Tons of Log and Salt Hay.	Pounds of Butter.	Pounds of Cheese.	Pounds of Honey.	Pounds of Maple Sugar.	Gallons of Maple Syrup and Molasses.	Value of Poultry and Eggs produced.
Alna,	2184	628	-	5255	362	89	241	494	1460	380	-	16849	875	-	-	-	1235
Boothbay,	-	-	-	-	-	-	-	-	-	-	-	-	-	-	-	-	-
Bremen,	1028	679	12	5897	885	306	502	257	889	124	106	14215	140	60	-	-	11
Bristol,	-	-	-	-	-	-	-	-	-	-	-	-	-	-	-	-	-
Damariscotta,	1536	510	75	4150	284	141	168	256	1180	20	168	15775	200	-	-	-	376
Dresden,	2740	2268	81	17113	937	160	249	112	2986	644	45	36137	105	705	40	7	2372
Edgecomb,	2446	751	-	7223	388	181	241	728	1348	237	-	18978	-	50	-	-	1787
Jefferson,	3726	4682	6	18839	1849	486	547	2491	2684	1170	721	49415	1350	393	38	1	2862
Newcastle,	3028	718	15	9668	592	266	470	510	1682	89	375	18365	316	750	-	-	2372
Nobleborough,	3591	1015	1	13782	1484	347	753	1153	1932	567	101	28985	535	110	342	30	3937
Somerville,	-	-	-	-	-	-	-	-	-	-	-	-	-	-	-	-	-
Southport,	-	-	-	-	-	-	-	-	-	-	-	-	-	-	-	-	-
Waldoborough,	5298	4569	59	30637	4225	303	2265	782	3620	308	518	53865	675	615	446	25	4755
Westport,	300	60	-	2000	50	106	65	200	600	23	75	22060	-	-	-	-	550
Whitefield,	3027	6873	22	27343	1391	165	148	1866	3393	215	129	35911	1348	404	230	23	1500
Wiscasset,	3256	315	-	13707	770	146	613	763	2417	100	198	35078	220	425	-	-	321
	32160	23368	271	154914	13203	2684	6241	10621	24697	3832	2436	355374	5788	3512	1096	86	\$24975

OXFORD COUNTY.

TOWNS.	Bulls.	Heifers under four years old.	Cows four years old and upwards.	Steers under four years old.	Oxen four years old and upwards.	Number of common mixed or Native Sheep.	South Down and grade South Downs.	Improved long-wooled sheep.	Merinos and grade Merines.	Pounds of wool produced.	Number of wool skins.	Pounds of dressed fax produced.	Swine, without distinction of age, sex, or breed.	Colts under four years old.	Horses four years old and upwards.	Number of bushels of Indian Corn produced.	Dusbels of Wheat.	Bushels of Rye.
Albany,	14	285	258	218	185	1532	-	-	-	5617	228	-	157	32	104	3015	1181	560
Andover,	13	243	257	276	193	1470	50	-	25	4068	110	-	133	60	142	1432	1090	1556
Bethel,	-	-	-	-	-	-	-	-	-	-	-	-	-	-	-	-	-	-
Brownfield,	-	-	-	-	-	-	-	-	-	-	-	-	-	-	-	-	-	-
Buckfield,	18	320	531	286	309	1539	20	50	255	5589	215	-	288	111	228	4020	1082	253
Byron,	6	55	87	102	76	432	-	106	-	1225	68	-	36	17	32	426	500	144
Canton,	20	286	366	295	209	1035	7	127	149	3541	574	25	135	50	169	9612	1174	913
Denmark,	5	236	377	274	276	558	-	-	10	1308	71	10	141	33	117	7258	1669	402
Dixfield,	11	389	418	310	254	1786	-	-	-	5142	115	20	169	59	155	4018	1478	712
Fryeburg,	14	293	563	681	418	1122	-	-	-	3064	55	-	244	91	229	10075	573	492
Gilead,	-	-	-	-	-	-	-	-	-	-	-	-	-	-	-	-	-	-
Grafton,	3	25	35	11	26	142	-	-	-	380	16	10	10	4	19	18	168	173
Greenwood,	-	-	-	-	-	-	-	-	-	-	-	-	-	-	-	-	-	-
Hanover,	12	29	79	82	52	688	-	-	-	1982	33	-	52	17	41	1294	142	197
Hartford,	22	346	452	451	305	1983	122	219	63	8274	164	-	240	76	187	8639	2459	372
Hebron,	14	212	230	204	168	904	-	-	7	3118	82	-	101	58	87	1934	720	241
Hiram,	31	342	417	337	295	875	-	-	-	2077	160	21	190	65	158	12400	1800	610
Lovell,	21	235	344	286	288	700	4	53	-	2027	50	100	200	52	165	5090	1248	850
Mason,	1	49	42	62	18	156	-	-	-	516	7	10	25	6	20	456	225	111
Mexico,	12	206	185	217	140	659	237	18	-	2352	102	-	168	20	78	2116	769	607
Newry,	-	-	-	-	-	-	-	-	-	-	-	-	-	-	-	-	-	-
Norway,	29	562	590	315	353	1341	-	-	-	-	-	-	278	66	232	-	-	-
Oxford,	12	213	374	243	264	1050	-	-	-	3692	97	-	154	56	141	6696	845	690
Paris,	61	755	903	615	520	2639	8	-	-	8398	1497	-	353	100	306	13167	2825	493
Peru,	9	288	390	4.5	286	1806	50	-	100	5488	113	10	226	69	154	6409	1946	857
Porter,	7	255	359	388	250	527	-	33	4	1861	48	3	175	55	154	8839	1448	395
Roxbury,	3	58	74	115	64	364	1	-	-	1000	50	25	45	12	38	200	400	150
Rumford,	-	-	-	-	-	-	-	-	-	-	-	-	-	-	-	-	-	-

OXFORD COUNTY, (CONTINUED.)

TOWNS.	Bulls.	Heifers under four years old	Cows four years old and upwards.	Steers under four years old.	Oxen four years old and upwards.	Number of common mixed or Native Sheep.	South Down and grade South Downs.	Improved long-wooled sheep.	Merinos and grade Merinos.	Pounds of wool produced.	Number of wool skins.	Pounds of dressed flax produced.	Swine, without distinction of age, sex, or breed.	Colts under four years old.	Horses four years old and upwards.	Number of bushels of Indian Corn produced.	Bushels of Wheat.	Bushels of Rye.
Stow,	-	-	-	-	-	-	-	-	-	-	-	-	-	-	-	-	-	-
Stoneham,	4	70	115	89	88	345	-	-	-	804	24	-	42	15	53	1514	191	230
Sumner,	14	419	523	444	325	2413	-	-	-	7118	-	-	170	69	122	6034	2071	736
Sweden,	5	128	285	140	186	233	197	50	73	1250	30	-	140	34	118	4259	1021	387
Upton,	3	39	56	49	42	315	-	-	-	619	-	-	48	7	26	-	621	330
Waterford,	-	-	-	-	-	-	-	-	-	-	-	-	-	-	-	-	-	-
Woodstock,	-	-	-	-	-	-	-	-	-	-	-	-	-	-	-	-	-	-
Andover N. Surplus,	-	-	-	-	-	-	-	-	-	-	-	-	-	-	-	-	-	-
Franklin plantation,	-	-	-	-	-	-	-	-	-	-	-	-	-	-	-	-	-	-
Fryeburg Academy Grant,	-	-	-	-	-	-	-	-	-	-	-	-	-	-	-	-	-	-
Hamlin's Grant,	-	-	-	-	-	-	-	-	-	-	-	-	-	-	-	-	-	-
Lincoln plantation,	4	20	27	20	18	60	-	23	20	420	-	-	20	15	9	-	75	50
Milton plantation,	-	-	-	-	-	-	-	-	-	-	-	-	-	-	-	-	-	-
Riley plantation,	1	16	9	19	12	76	-	-	-	236	-	-	6	5	5	115	55	45
Ingalls plantation,	-	-	-	-	-	-	-	-	-	-	-	-	-	-	-	-	-	-
	289	6874	8348	1714	5520	22449	696	673	706	80356	3931	234	3788	1323	3601	119236	27776	10596

OXFORD COUNTY, (CONTINUED.)

12

TOWNS.	Bushels of Barley.	Bushels of Oats.	Bushels of Buck-wheat.	Bushels of Potatoes.	Bushels of Turnips.	Bushels of Carrots.	Bushels of Beets.	Bushels of Apples.	Tons of Upland Hay.	Tons of Interval Hay.	Tons of Bog and Salt Hay.	Pounds of Butter.	Pounds of Cheese.	Pounds of Honey.	Pounds of Maple Sugar.	Gallons of Maple Syrup and Molasses.	Value of Poultry and Eggs produced.
Albany,	20	3572	-	16447	722	595	38	1593	1247	1451	-	17725	5440	10	151	29	891
Andover,	1155	5954	3125	25930	763	220	42	249	1156	635	34	11240	3227	15	188	82	658
Bethel,*	-	-	-	-	-	-	-	-	-	-	-	-	-	-	-	-	-
Brownfield,	-	-	-	-	-	-	-	-	-	-	-	-	-	-	-	-	-
Buckfield,	408	4754	17	22272	1123	409	32	7761	1595	1379	-	14725	11427	285	711	210	2396
Byron,	356	1610	759	4850	248	89	40	315	485	190	132	4005	1400	-	240	55	338
Canton,	1039	8097	159	19202	1833	437	289	3315	1293	582	469	28620	31481	100	100	62	1703
Denmark,	40	2076	23	13617	585	238	8	1102	1303	108	201	14382	2375	-	550	76	715
Dixfield,	642	6534	438	17568	1195	175	75	4130	2075	241	141	17317	18100	310	390	325	1175
Fryeburg,	83	11706	323	25150	440	1218	63	1667	798	1582	1601	27560	11020	70	14630	231	1718
Gilead,	-	-	-	-	-	-	-	-	-	-	-	-	-	-	-	-	-
Grafton,	17	579	57	2300	229	41	-	-	135	108	-	1485	570	-	489	-	46
Greenwood,	-	-	-	-	-	-	-	-	-	-	-	-	-	-	-	-	-
Hanover,	394	1604	366	5105	226	76	17	107	272	179	143	4484	2799	25	1825	95	353
Hartford,	1180	5379	102	23932	2048	407	205	7464	2557	610	-	25204	12511	295	319	285	2508
Hebron,	823	1907	-	11305	323	97	94	2937	848	652	29	16580	14170	505	2031	53	1648
Hiram,	147	3487	34	18017	775	120	30	1018	1918	91	318	25794	4912	67	30	28	1660
Lovell,	56	3493	169	12378	981	301	135	2764	1500	-	342	20099	3891	150	400	100	1178
Mason,	12	489	58	2389	209	16	9	30	307	20	-	2387	200	-	750	10	152
Mexico,	473	2586	769	8805	635	226	5	1469	1076	287	-	10500	6680	127	12	40	708
Newry,	-	-	-	-	-	-	-	-	-	-	-	-	-	-	-	-	-
Norway,	-	-	-	-	-	-	-	-	-	-	-	-	-	-	-	-	-
Oxford,	322	4886	41	24659	705	524	91	2264	1388	628	-	16930	6395	262	112	125	1291
Paris,	3511	10990	73	52892	2526	1540	300	8000	5442	289	-	64005	17000	-	250	200	4292
Peru,	484	4018	211	19104	1848	687	82	2034	2019	575	138	17370	18953	410	505	117	1625
Porter,	55	2380	-	15163	800	82	40	1964	1480	228	240	23590	3075	165	857	95	2056

* From Bethel three several returns were received, differing widely from each other and with no indication by which accuracy could be secured, they are omitted.

SECRETARY'S REPORT.

177

OXFORD COUNTY, (CONTINUED.)

TOWNS.	Bushels of Barley.	Bushels of Oats.	Bushels of Buck-wheat.	Bushels of Potatoes.	Bushels of Turnips.	Bushels of Carrots.	Bushels of Beets.	Bushels of Apples.	Tons of Upland Hay.	Tons of Interval Hay.	Tons of Bog and Salt Hay.	Pounds of Butter.	Pounds of Cheese.	Pounds of Honey.	Pounds of Maple Sugar.	Gallons of Maple Syrup and Molasses.	Value of Poultry and Eggs produced.
Roxbury,	30	800	-	2000	30	15	15	200	300	300	40	2500	100	50	200	20	100
Rumford,	-	-	-	-	-	-	-	-	-	-	-	-	-	-	-	-	-
Stow,	-	-	-	-	-	-	-	-	-	-	-	-	-	-	-	-	-
Stoneham,	1	495	20	3206	33	3	12	442	432	53	-	3695	-	-	-	40	169
Sumner,	638	4257	116	21761	100	1560	457	6598	2085	1174	-	23945	34655	167	825	153	304
Sweden,	19	2977	9	10553	424	164	23	2342	1117	-	50	14965	3169	180	-	87	935
Upton,	90	1349	816	6930	105	39	4	-	518	-	-	3350	850	-	-	-	-
Waterford,	-	-	-	-	-	-	-	-	-	-	-	-	-	-	-	-	-
Woodstock,	-	-	-	-	-	-	-	-	-	-	-	-	-	-	-	-	-
Andover N. Surplus,	-	-	-	-	-	-	-	-	-	-	-	-	-	-	-	-	-
Franklin plantation,	-	-	-	-	-	-	-	-	-	-	-	-	-	-	-	-	-
Fryeburg Academy Grant,	-	-	-	-	-	-	-	-	-	-	-	-	-	-	-	-	-
Hamlin's Grant,	-	-	-	-	-	-	-	-	-	-	-	-	-	-	-	-	-
Lincoln plantation,	-	-	-	-	-	-	-	-	-	-	-	-	-	-	-	-	-
Milton plantation,	100	1070	200	1480	100	75	50	-	113	85	10	1985	200	-	50	10	63
Riley plantation,	-	-	-	-	-	-	-	-	-	-	-	-	-	-	-	-	-
Ingalls plantation,	45	116	-	1400	-	13	7	28	115	-	-	1200	350	-	-	-	40
	11238	95265	5085	385415	18016	9367	2208	59809	33574	10047	3888	428142	215050	3193	25615	2528	\$25722

PENOBSCOT COUNTY.

TOWNS.	Bulls.	Heifers under four years old.	Cows four years old and upwards.	Steers under four years old.	Oxen four years old and upwards.	Number of com- mon mixed or Native Sheep.	South Downs and grade South Downs.	Improved long-wooled sheep.	Merinos and grade Merinos.	Pounds of wool produced.	Number of wool skins.	Pounds of dressed flax produced.	Swine, without distinction of age, sex, or breed.	Colts under four years old.	Horses four years old and upwards.	Number of bush- els of Indian Corn produced.	Bushels of Wheat.	Bushels of Rye.
Alton,	-	58	91	87	49	276	-	-	-	770	-	-	29	15	70	224	146	35
Argyle,	-	-	-	-	-	-	-	-	-	-	-	-	-	-	-	-	-	-
Bangor,	19	360	945	90	73	310	27	19	-	1284	1794	-	449	74	780	1037	344	356
Bradford,	9	237	351	238	202	1199	100	-	100	4450	352	-	137	68	219	2754	598	201
Bradley,	7	80	94	47	53	140	-	-	-	373	17	-	145	12	64	373	163	32
Brewer,	2	142	261	22	30	178	-	-	-	275	24	-	127	23	180	342	85	20
Burlington,	-	-	-	-	-	-	-	-	-	-	-	-	-	-	-	-	-	-
Carmel,	30	200	350	212	134	1138	-	-	-	4000	200	-	213	33	160	2500	900	200
Carroll,	15	153	195	138	131	679	-	-	-	2110	111	-	78	25	75	435	1686	102
Charlestown,	-	328	418	328	194	2041	-	-	-	8164	1500	-	221	49	253	3041	743	34
Chester,	7	74	79	76	67	322	-	-	-	1009	59	-	50	14	35	558	684	71
Clifton,	-	-	-	-	-	-	-	-	-	-	-	-	-	-	-	-	-	-
Corinna,	8	447	486	224	268	2583	-	-	-	9872	328	24	261	69	255	4448	1011	161
Corinth,	12	474	576	330	299	2505	43	37	33	8019	574	-	342	86	326	5209	276	143
Dexter,	16	269	374	162	225	2042	-	-	85	6472	1147	-	204	53	213	3611	1951	104
Dixmont,	33	349	452	274	274	3285	-	-	-	10148	429	-	260	65	217	4033	2098	125
Eddington,	6	249	302	95	78	401	-	160	150	2200	200	-	90	22	122	700	385	29
Edinburg,	-	-	-	-	-	-	-	-	-	-	-	-	-	-	-	-	-	-
Enfield,	12	130	145	86	81	314	-	45	-	1169	168	-	35	11	56	587	444	24
Etna,	4	226	230	210	131	1291	-	27	-	3592	232	-	92	15	119	1545	951	191
Exeter,	12	375	590	157	276	3179	3	-	-	9241	882	-	296	95	299	7198	965	20
Garland,	21	294	481	178	309	1760	19	50	180	5222	133	-	247	65	235	3367	1596	108
Glenbrrn,	17	252	272	118	116	584	62	61	-	211	59	-	105	40	130	578	212	85
Greenbush,	10	108	184	98	104	214	-	-	-	684	16	-	65	5	56	280	209	65
Greenfield,	-	-	-	-	-	-	-	-	-	-	-	-	-	-	-	-	-	-
Hampden,	50	300	650	280	150	2121	-	-	-	7520	1300	-	460	150	300	6620	195	200
Hermon,	21	280	423	98	136	988	-	3	-	28003	209	-	204	56	238	1352	290	208
Holden,	10	166	251	166	172	926	-	-	-	3300	175	-	114	45	86	1586	518	115

PENOBSCOT COUNTY, (CONTINUED.)

TOWNS.	Bulls.	Heifers under four years old.	Cows four years old and upwards.	Steers under four years old.	Oxen four years old and upwards.	Number of common mixed or Native Sheep.	South Downs and grade South Downs.	Improved long-wooled sheep.	Merinos and grade Merinos.	Pounds of wool produced.	Number of wool skins.	Pounds of dressed flax produced.	Swine, without distinction of age, sex, or breed.	Colts under four years old.	Horses four years old and upwards.	Number of bushels of Indian Corn produced.	Bushels of Wheat.	Bushels of Rye.	
Howland,	-	-	-	-	-	-	-	-	-	-	-	-	-	-	-	-	-	-	-
Hudson,	-	-	-	-	-	-	-	-	-	-	-	-	-	-	-	-	-	-	-
Kenduskeag,	9	141	192	76	92	743	-	-	-	2135	168	-	157	25	113	1197	175	100	
Lagrange,	-	-	-	-	-	-	-	-	-	-	-	-	-	-	-	-	-	-	-
Lee,	-	-	-	-	-	-	-	-	-	-	-	-	-	-	-	-	-	-	-
Levant,	11	308	393	149	151	1504	-	-	25	5700	127	-	151	45	204	4000	276	302	
Lincoln,	8	376	387	129	211	657	-	562	-	3217	175	-	157	42	230	2181	1995	175	
Lowell,	-	-	-	-	-	-	-	-	-	-	-	-	-	-	-	-	-	-	-
Mattawamkeag,	2	36	62	23	22	104	-	-	-	312	35	-	37	3	34	74	126	40	
Maxfield,	2	42	52	37	24	138	-	-	-	475	-	-	15	12	19	207	202	-	
Milford,	-	-	-	-	-	-	-	-	-	-	-	-	-	-	-	-	-	-	-
Newburg,	7	300	350	230	138	2013	-	16	-	6397	469	-	166	61	181	2638	744	403	
Newport,	-	-	-	-	-	-	-	-	-	-	-	-	-	-	-	-	-	-	-
Oldtown,	-	-	-	-	-	-	-	-	-	-	-	-	-	-	-	-	-	-	-
Orono,	27	100	145	77	56	75	10	-	8	300	40	-	132	42	111	250	276	87	
Orrington,	16	333	486	37	130	954	6	50	-	2667	330	-	142	53	198	973	350	159	
Passadumkeag,	12	61	79	41	26	234	-	-	-	602	92	-	28	10	34	193	362	3	
Patten,	12	146	156	197	109	488	15	183	-	2233	115	41	92	33	90	232	1713	172	
Plymouth,	6	227	259	200	170	1636	-	-	-	5540	112	-	143	36	33	3661	1955	276	
Prentiss,	-	-	-	-	-	-	-	-	-	-	-	-	-	-	-	-	-	-	-
Springfield,	7	276	252	138	134	728	-	-	-	2100	72	-	125	50	114	621	1414	290	
Stetson,	3	220	361	160	195	1247	-	-	-	5741	100	-	141	23	157	3057	815	87	
Veazie,	1	33	72	17	10	10	-	-	-	40	-	-	70	9	48	73	36	147	
Winn,	-	-	-	-	-	-	-	-	-	-	-	-	-	-	-	-	-	-	-
Drew plantation,	-	34	50	34	43	50	-	-	-	200	-	-	16	3	17	50	200	50	
Mattamiscontis plantation,	-	-	-	-	-	-	-	-	-	-	-	-	-	-	-	-	-	-	-
Medway plantation,	-	-	-	-	-	-	-	-	-	-	-	-	-	-	-	-	-	-	-
McCrillis plantation,	-	-	-	-	-	-	-	-	-	-	-	-	-	-	-	-	-	-	-

Pattagumpus plantation,	-	-	-	-	-	-	-	-	-	-	-	-	-	-	-	-	-	-	-
Webster,	7	34	50	36	34	-	-	113	-	282	37	-	-	-	-	-	-	-	-
Woodville,	-	-	-	-	-	-	-	-	-	-	-	-	-	-	-	-	-	-	-
No. 1, North Division,	-	-	-	-	-	-	-	-	-	-	-	-	-	-	-	-	-	-	-
No. 2, Grand Falls,	-	-	-	-	-	-	-	-	-	-	-	-	-	-	-	-	-	-	-
No. 4, Range 1,	-	-	-	-	-	-	-	-	-	-	-	-	-	-	-	-	-	-	-
No. 5, Range 6,	-	-	-	-	-	-	-	-	-	-	-	-	-	-	-	-	-	-	-
Whitney Ridge,	1	9	15	5	10	54	-	3	-	213	4	-	-	23	4	4	4	42	54
	452	7927	11501	4105	15117	39411	299	1359	581	158222	11785	55	5230	1555	5923	69133	26365	4770	

PENOBSCOT COUNTY, (CONTINUED.)

TOWNS.	Bushels of Barley.	Bushels of Oats.	Bushels of Buck-wheat.	Bushels of Potatoes.	Bushels of Turnips.	Bushels of Carrots.	Bushels of Beets.	Bushels of Apples.	Tons of Upland Hay.	Tons of Interval Hay.	Tons of Bog and Salt Hay.	Pounds of Butter.	Pounds of Cheese.	Pounds of Honey.	Pounds of Maple Sugar.	Gallons of Maple Syrup and Molasses.	Value of Poultry and Eggs produced.
Alton,	567	2529	5	6926	501	232	49	-	637	-	35	4505	-	375	-	-	600
Argyle,	-	-	-	-	-	-	-	-	-	-	-	-	-	-	-	-	-
Bangor,	5627	4973	797	41002	3841	2938	1110	465	6002	271	41	46985	2095	2535	2740	10	4743
Bradford,	3047	8745	930	38000	2200	511	113	607	2650	-	-	38515	1948	1527	105	70	3156
Bradley,	788	582	96	4683	452	247	296	148	426	67	155	10189	310	240	-	-	601
Brewer,	1270	4205	61	11607	653	681	172	23	2596	43	-	11239	1295	162	-	-	1104
Burlington,	-	-	-	-	-	-	-	-	-	-	-	-	-	-	-	-	-
Carmel,	1700	10000	600	24000	1200	1000	1000	500	2250	200	-	22000	1500	2000	1500	-	1100
Carroll,	1039	7431	509	16125	2744	195	56	14	1105	74	-	12701	6018	260	348	25	241
Charleston,	5231	7752	306	45265	1051	462	-	1376	2236	114	-	36110	3380	587	901	-	2395
Chester,	402	4938	374	7015	122	220	32	359	632	168	-	6545	685	1035	-	-	324
Clifton,	-	-	-	-	-	-	-	-	-	-	-	-	-	-	-	-	-
Corinna,	2917	7327	36	37504	485	288	237	1648	2330	51	-	38920	9618	732	78	92	2373
Corinth,	6388	10464	473	72413	1447	606	297	2057	4041	127	-	54564	12242	2109	50	16	2678
Dexter,	3948	6684	81	31495	789	454	320	1503	2672	72	-	34534	12682	488	268	77	2557
Dixmont,	4990	16018	92	43291	865	519	1000	2210	3025	322	10	42335	7325	1525	287	84	3749

PENOBSCOT COUNTY, (CONTINUED.)

TOWNS.	Bushels of Barley.	Bushels of Oats.	Bushels of Buck-wheat.	Bushels of Potatoes.	Bushels of Turnips.	Bushels of Carrots.	Bushels of Beets.	Bushels of Apples.	Tons of Upland Hay.	Tons of Interval Hay.	Tons of Bog and Salt Hay.	Pounds of Butter.	Pounds of Cheese.	Pounds of Honey.	Pounds of Maple Sugar.	Gallons of Maple Syrup and Molasses.	Value of Poultry and Eggs produced.
Eddington,	1136	2023	106	12000	500	860	54	358	1031	132	469	22650	7500	500	-	150	600
Edinburg,	-	-	-	-	-	-	-	-	-	-	-	-	-	-	-	-	388
Enfield,	317	5278	633	6845	433	256	16	770	604	52	-	10930	625	965	-	-	898
Etna,	907	5015	265	16184	592	333	144	901	1333	111	103	15232	2786	944	168	-	3210
Exeter,	7056	21568	-	66314	771	713	228	2448	3565	93	-	37755	3568	887	-	93	1147
Garland,	4359	7422	161	38810	639	334	75	577	2805	71	-	30970	9045	225	128	64	914
Glenburn,	2350	2264	326	13941	2505	120	153	510	1471	322	106	20425	1975	1702	-	-	703
Greenbush,	201	2711	331	5450	437	660	110	182	695	509	-	10067	111	100	150	34	-
Greenfield,	-	-	-	-	-	-	-	-	-	-	-	-	-	-	-	-	2100
Hampden,	9842	29580	300	56560	1980	1040	350	1334	5370	695	-	65000	5500	2500	-	15	1498
Hermon,	3274	9788	249	29923	1530	520	301	710	2656	414	122	40219	2625	1240	52	18	400
Holden,	1552	2870	-	14003	200	75	50	500	1731	259	-	19455	4570	1200	-	-	-
Howland,	-	-	-	-	-	-	-	-	-	-	-	-	-	-	-	-	-
Hudson,	-	-	-	-	-	-	-	-	-	-	-	-	-	-	-	-	1236
Kenduskeag,	1554	3827	335	20673	798	1029	187	353	1284	117	89	21210	1865	915	-	-	-
Lagrange,	-	-	-	-	-	-	-	-	-	-	-	-	-	-	-	-	-
Lee,	-	-	-	-	-	-	-	-	-	-	-	-	-	-	-	-	-
Levant,	5000	7524	271	30000	800	379	284	448	3702	125	-	86380	1234	10273	127	17	1527
Lincoln,	2548	13512	317	30918	2054	493	59	1596	2010	111	-	26640	4515	3300	40	-	434
Lowell,	-	-	-	-	-	-	-	-	-	-	-	-	-	-	-	-	150
Mattawamkeag,	273	1697	63	3510	216	78	25	-	354	-	-	3930	-	-	-	-	89
Maxfield,	118	1375	467	3063	150	20	17	435	245	62	-	3300	7	210	-	-	-
Milford,	-	-	-	-	-	-	-	-	-	-	-	-	-	-	-	-	-
Newburg,	3357	10441	88	40368	650	295	182	1574	2397	600	6	35590	990	640	535	18	2326
Newport,	-	-	-	-	-	-	-	-	-	-	-	-	-	-	-	-	-
Oldtown,	-	-	-	-	-	-	-	-	-	-	-	-	-	-	-	-	-
Orono,	850	8950	76	8700	2120	1260	940	250	13050	50	20	2000	200	1000	550	25	500

Orrington,	4737	3944	86	21365	1477	1316	586	639	3235	8	20	30727	932	755	-	-	1193
Passadumkeag,	217	2414	207	4570	258	136	44	87	360	67	360	4503	1177	25	-	-	254
Patten,	2308	12569	2256	12036	510	139	23	159	1557	-	-	9415	2309	250	-	24	283
Plymouth,	1325	8516	-	25134	333	326	724	1226	1780	91	-	24485	4772	378	100	13	2391
Prentiss,	-	-	-	-	-	-	-	-	-	-	-	-	-	-	-	-	-
Springfield,	553	5657	429	10885	1657	181	53	65	1116	-	-	10170	1321	270	81	42	168
Stetson,	1743	618	160	24135	50	40	-	100	1461	200	-	34815	3570	480	-	-	400
Veazie,	657	1443	10	9060	210	100	85	20	453	-	-	4995	-	100	500	10	320
Winn,	-	-	-	-	-	-	-	-	-	-	-	-	-	-	-	-	-
Drew plantation,	100	2000	200	2000	300	20	20	30	200	50	-	1200	100	-	10	5	100
Mattamiscontis plantation,	-	-	-	-	-	-	-	-	-	-	-	-	-	-	-	-	-
Medway plantation,	-	-	-	-	-	-	-	-	-	-	-	-	-	-	-	-	-
McCrillis plantation,	-	-	-	-	-	-	-	-	-	-	-	-	-	-	-	-	-
Pattagumpus plantation,	-	-	-	-	-	-	-	-	-	-	-	-	-	-	-	-	-
Webster,	-	-	-	-	-	-	-	-	-	-	-	-	-	-	-	-	-
Woodville,	50	1179	269	3483	175	50	25	40	416	-	-	3053	400	845	300	50	188
No. 1, North Division,	-	-	-	-	-	-	-	-	-	-	-	-	-	-	-	-	-
No. 2, Grand Falls,	-	-	-	-	-	-	-	-	-	-	-	-	-	-	-	-	-
No. 4, Range 1,	-	-	-	-	-	-	-	-	-	-	-	-	-	-	-	-	-
No. 5, Range 6,	-	-	-	-	-	-	-	-	-	-	-	-	-	-	-	-	-
Whitney Ridge,	50	472	137	1004	700	13	3	-	6	-	42	1400	-	-	-	-	66
	222142	244205	12152	899259	37400	21639	9420	26122	85159	5648	1578	906658	115905	43279	9018	957	\$49104

PISCATAQUIS COUNTY.

TOWNS.	Bulls.		Heifers under four years old.		Cows four years old and upwards.		Steers under four years old.		Oxen four years old and upwards.		Number of com- mon mixed or Na- tive Sheep.		South Downs and grade South Downs.		Improved long-wooled sheep.		Merinos and grade Merinos.		Pounds of wool produced.		Number of wool skins.		Pounds of dressed flax produced.		Swine, without distinction of age, sex, or breed.		Colts under four years old.		Horses four years old and upwards.		Number of bush- els of Indian Corn produced.		Bushels of Wheat.		Bushels of Rye.	
	7	203	11	225	249	159	304	300	125	1273	248	1300	-	20	1	79	-	29	3570	51	-	-	86	49	141	141	958	804	81	81						
Abbot,	7	203	11	225	249	159	304	300	248	1300	-	20	1	79	-	29	3570	51	-	-	86	49	141	141	958	804	81	81								
Atkinson,	5	30	2	13	27	19	16	95	20	264	-	-	-	-	-	-	277	24	-	-	214	38	149	2043	883	89										
Barnard,	4	49	4	49	59	36	20	264	-	-	-	-	-	-	-	-	277	24	-	-	15	7	15	111	131	12										
Bowerbank,	11	168	-	-	-	-	-	-	-	-	-	-	-	-	-	-	226	24	-	-	22	5	10	302	63	35										
Blanchard,	-	-	-	-	-	-	-	-	-	-	-	-	-	-	-	-	697	33	-	-	26	14	31	172	61	17										
Brownville,	-	-	-	-	-	-	-	-	-	-	-	-	-	-	-	-	1909	108	-	-	124	38	117	803	511	15										
Dover,	-	-	-	-	-	-	-	-	-	-	-	-	-	-	-	-	-	-	-	-	-	-	-	-	-	-										
Foxcroft,	-	-	-	-	-	-	-	-	-	-	-	-	-	-	-	-	-	-	-	-	-	-	-	-	-	-										
Guilford,	-	-	-	-	-	-	-	-	-	-	-	-	-	-	-	-	-	-	-	-	-	-	-	-	-	-										
Greenville,	-	-	-	-	-	-	-	-	-	-	-	-	-	-	-	-	-	-	-	-	-	-	-	-	-	-										
Kingsbury,	-	-	-	-	-	-	-	-	-	-	-	-	-	-	-	-	-	-	-	-	-	-	-	-	-	-										
Medford,	-	-	-	-	-	-	-	-	-	-	-	-	-	-	-	-	-	-	-	-	-	-	-	-	-	-										
Monson,	-	-	-	-	-	-	-	-	-	-	-	-	-	-	-	-	-	-	-	-	-	-	-	-	-	-										
Milo,	6	315	-	-	-	-	-	-	-	-	-	-	-	-	-	-	3797	184	-	-	553	45	144	2258	1154	37										
Orneville,	18	218	12	383	384	258	244	2552	-	-	-	-	-	-	-	-	6567	162	-	-	-	-	-	-	-	-										
Parkman,	7	177	12	383	472	277	279	2683	-	-	-	-	-	-	-	-	8211	275	12	12	154	56	147	2112	1360	21										
Sangerville,	3	57	3	176	222	240	188	1156	-	-	-	-	-	-	-	-	3739	87	-	-	283	86	258	2775	1471	175										
Sebec,	3	176	3	57	48	55	58	560	-	-	-	-	-	-	-	-	1987	87	-	-	173	47	169	2140	1563	-										
Shirley,	3	176	3	176	222	240	188	1156	-	-	-	-	-	-	-	-	3812	113	1	1	32	12	29	-	225	47										
Wellington,	1	48	1	48	24	30	20	119	-	-	-	-	-	-	-	-	357	29	-	-	78	22	83	1834	1270	24										
Williamsburg,	1	48	1	48	24	30	20	119	-	-	-	-	-	-	-	-	357	29	-	-	25	7	31	747	324	-										
	84	2062	2569	1937	1834	13284	20	91	153	40504	1090	26	1785	426	324	16255	9820	553																		

PISCATAQUIS COUNTY, (CONTINUED.)

TOWNS.	Bushels of Barley.	Bushels of Oats.	Bushels of Buck-wheat.	Bushels of Potatoes.	Bushels of Turnips.	Bushels of Carrots.	Bushels of Beets.	Bushels of Apples.	Tons of Upland Hay.	Tons of Interval Hay.	Tons of Bog and Salt Hay.	Pounds of Butter.	Pounds of Cheese.	Pounds of Honey.	Pounds of Maple Sugar.	Gallons of Maple Syrup and Molasses.	Value of Poultry and Eggs produced.
Abbot,	1022	7412	62	19880	794	90	37	75	1350	79	-	13540	3000	220	720	550	397
Atkinson,	2532	20054	896	37224	1896	862	438	1200	3000	-	100	36450	2530	963	167	16	1027
Barnard,	57	1338	38	2889	105	9	70	115	229	17	-	2030	115	142	-	10	290
Bowerbank,	140	355	6	1540	90	30	-	74	150	-	-	1080	625	-	-	-	33
Blanchard,	958	1830	117	4272	156	27	9	115	288	147	-	4455	1675	105	50	11	121
Brownville,	1912	9049	550	15508	2401	191	44	500	1143	6	7	14835	2415	-	285	23	695
Dover,	-	-	-	-	-	-	-	-	-	-	-	-	-	-	-	-	-
Foxcroft,	-	-	-	-	-	-	-	-	-	-	-	-	-	-	-	-	-
Guilford,	-	-	-	-	-	-	-	-	-	-	-	-	-	-	-	-	-
Greenville,	-	-	-	-	-	-	-	-	-	-	-	-	-	-	-	-	-
Kingsbury,	-	-	-	-	-	-	-	-	-	-	-	-	-	-	-	-	-
Medford,	-	-	-	-	-	-	-	-	-	-	-	-	-	-	-	-	-
Monson,	-	-	-	-	-	-	-	-	-	-	-	-	-	-	-	-	-
Milo,	3636	11241	781	23364	1251	331	83	484	1691	251	-	22076	3066	766	-	-	2395
Orneville,	-	-	-	-	-	-	-	-	-	-	-	-	-	-	-	-	-
Parkman,	4918	15671	19	32429	1530	226	154	808	2755	-	-	24860	7793	1210	200	20	1257
Sangerville,	6727	14808	124	52491	1165	364	221	1067	3456	-	-	28887	10580	1070	250	26	2077
Sebec,	2815	6375	-	20275	-	-	-	-	1447	-	-	13718	2718	-	-	-	1160
Shirley,	870	1900	674	5510	340	20	50	100	650	-	50	3630	222	-	465	25	220
Wellington,	1628	3851	-	11735	124	24	40	239	1467	-	-	12900	1240	-	-	-	38
Williamsburg,	510	767	199	3745	134	11	21	151	404	-	-	2700	320	360	-	-	189
	27725	80651	3466	230862	9986	2185	1167	4928	18030	500	157	181361	26799	4836	2137	719	\$11235

SAGADAHOC COUNTY.

TOWNS.	Bulls.	Heifers under four years old.	Cows four years old and upwards.	Steers under four years old.	Oxen four years old and upwards.	Number of common mixed or Native Sheep.	South Downs and grade South Downs.	Improved long-wooled sheep.	Merinos and grade Merinos.	Pounds of wool produced.	Number of wool skins.	Pounds of dressed flax produced.	Swine, without distinction of age, sex, or breed.	Colts under four years old.	Horses four years old and upwards.	Number of bushels of Indian Corn produced.	Bushels of Wheat.	Bushels of Rye.
Arrowsic,	7	38	111	76	68	470	-	-	-	1410	50	-	25	2	24	500	-	-
Bath,	-	-	-	-	-	-	-	-	-	-	-	-	-	-	-	-	-	-
Bowdoinham,	9	368	538	257	270	1050	48	103	26	4445	1338	52	255	53	222	5861	782	49
Bowdoin,	15	196	457	269	332	1412	-	-	-	4872	-	-	300	52	179	5409	250	60
Georgetown,	-	-	-	-	-	-	-	-	-	-	-	-	-	-	-	-	-	-
Perkins,	2	9	41	8	20	102	-	-	-	333	14	-	19	4	8	442	52	3
Phipsburg,	9	75	342	106	50	629	2	-	-	1800	400	-	150	16	86	200	200	30
Richmond,	-	-	-	-	-	-	-	-	-	-	-	-	-	-	-	-	-	-
Topsham,	11	207	311	102	242	1046	-	74	-	3300	592	-	224	28	146	2566	300	547
West Bath,	3	77	156	38	38	130	-	-	-	401	66	-	43	11	54	484	64	17
Woolwich,	8	341	429	360	270	1035	-	-	-	4140	-	-	155	24	134	3525	50	124
	64	1311	2385	1213	1292	5875	50	177	26	20701	2460	52	1171	190	854	18987	1698	830

SAGADAHOC COUNTY, (CONTINUED.)

TOWNS.	Bushels of Barley.	Bushels of Oats.	Bushels of Buck-wheat.	Bushels of Potatoes.	Bushels of Turnips.	Bushels of Carrots.	Bushels of Beets.	Bushels of Apples.	Tons of Upland Hay.	Tons of Interval Hay.	Tons of Bog and Salt Hay.	Pounds of Butter	Pounds of Cheese.	Pounds of Honey.	Pounds of Maple Sugar.	Gallons of Maple Syrup and Molasses.	Value of Poultry and Eggs produced.
Arrowsic,	500	50	-	2000	500	100	200	500	300	-	300	8000	-	-	-	-	650
Bath,	-	-	-	-	-	-	-	-	-	-	-	-	-	-	-	-	-
Bowdoinham,	6015	4400	17	22077	2556	755	2090	2810	4352	740	4	66636	3005	657	85	73	4726
Bowdoin,	3184	4270	100	27000	2331	409	754	2030	3336	450	-	35176	1470	-	500	100	3000
Georgetown,	-	-	-	-	-	-	-	-	-	-	-	-	-	-	-	-	-
Perkins,	138	772	-	1087	50	24	140	52	325	20	30	1730	-	-	-	-	149
Phipsburg,	1290	30	-	8600	500	100	500	100	700	150	400	34200	-	-	-	-	4150
Richmond,	-	-	-	-	-	-	-	-	-	-	-	-	-	-	-	-	-
Topsham,	2477	2303	-	18985	900	261	423	717	2098	133	1030	29835	1000	500	-	-	1353
West Bath,	1313	72	14	6647	587	90	1051	152	1004	61	38	12765	140	75	-	-	1357
Woolwich,	3050	500	-	7500	500	200	275	500	4000	850	500	5400	-	-	-	-	825
	14967	12397	131	93896	7994	1939	5433	6861	16118	2404	2302	193742	5615	1232	585	173	\$16514

Starks,	15	278	375	353	262	1667	17	100	3622	17175	182	54	194	92	160	7020	953	403
Dead River plantation,	-	-	-	-	-	-	-	-	-	-	-	-	-	-	-	-	-	-
Flag Staff plantation,	-	-	-	-	-	-	-	-	-	-	-	-	-	-	-	-	-	-
Moose River plantation,	2	21	25	14	14	118	-	-	-	465	25	-	28	3	8	-	90	-
West Forks plantation,	2	13	18	14	11	9	-	-	-	27	-	-	10	2	5	35	58	-
The Forks,	1	22	40	18	12	151	-	-	-	446	8	-	24	5	16	49	230	100
No. 1, R. 2, West Ken. River,	-	-	-	-	-	-	-	-	-	-	-	-	-	-	-	-	-	-
No. 1, R. 3, East Ken. River,	-	-	-	-	-	-	-	-	-	-	-	-	-	-	-	-	-	-
No. 1, R. 3, West Ken. River,	-	-	-	-	-	-	-	-	-	-	-	-	-	-	-	-	-	-
No. 1, R. 4, East Ken. River,	2	25	42	33	34	451	-	-	-	1528	27	-	11	9	20	363	199	51
No. 2, Range 2,	3	17	23	7	1	66	-	-	-	225	6	-	23	1	15	-	15	10
Jackmantown plantation,																		
	253	5779	8893	6443	5782	37350	2347	1625	40277	312746	5986	830	4786	1562	4446	104719	29418	\$6723

SOMERSET COUNTY, (CONTINUED.)

TOWNS.	Bushels of Barley.	Bushels of Oats.	Bushels of Buck-wheat.	Bushels of Potatoes.	Bushels of Turnips.	Bushels of Carrots.	Bushels of Beets.	Bushels of Apples.	Tons of Upland Hay.	Tons of Interval Hay.	Tons of Bog and Salt Hay.	Pounds of Butter.	Pounds of Cheese.	Pounds of Honey.	Pounds of Maple Sugar.	Gallons of Maple Syrup and Molasses.	Value of Poultry and Eggs produced.
Anson,	6421	14720	256	42984	361	57	35	2188	4560	376	200	32000	7725	900	220	286	3225
Athens,	5868	9089	300	25025	600	100	100	815	2723	40	10	20270	6520	475	104	100	934
Bingham,	3080	9050	360	13977	1780	80	50	600	1241	217	50	10498	1890	280	200	218	1487
Brighton,	-	-	-	-	-	-	-	-	-	-	-	-	-	-	-	-	-
Cambridge,	1101	4727	20	9636	119	25	18	264	859	30	-	10238	2139	-	-	-	640
Canaan,	5822	7403	126	33944	1013	225	286	1921	2987	50	403	29213	7767	1044	119	78	3527
Concord,	1739	5848	487	12296	240	59	32	756	1194	250	50	7210	2499	200	510	313	532
Cornville,	5739	8659	135	19050	973	225	103	1701	3729	78	98	26453	7315	646	280	126	2516
Detroit,	1214	2901	18	22190	395	215	355	127	925	133	140	13745	1875	855	-	-	1045
Embden,	3340	7978	659	27636	954	209	57	2254	2324	264	230	21283	5608	412	438	346	1807
Fairfield,	9252	11313	199	40053	1197	42	772	4486	4373	98	-	38645	26742	376	-	369	3558
Harmony,	3546	6669	147	21056	481	196	71	1651	2050	293	4	17280	2260	380	212	68	1463
Hartland,	2285	3837	9	14330	646	295	230	844	1815	127	-	15325	3090	195	18	14	1536
Lexington,	1500	12789	301	15138	580	283	161	203	1093	1131	45	8475	2255	519	1211	218	1537
Madison,	8695	14234	401	65255	1331	295	97	2122	4274	490	162	35700	11368	567	12	103	2614
Mayfield,	397	686	151	2420	153	20	10	38	346	-	-	2125	125	-	8	4	97
Mercer,	3286	6751	85	34513	587	50	25	2997	2000	-	327	22185	2480	402	-	228	2007
Moscow,	2724	7927	902	14325	1873	126	73	725	1567	158	-	14120	3443	85	1835	293	1482
New Portland,	2972	9910	172	24344	492	239	52	1513	3850	345	75	24336	4277	611	-	143	1599
Norridgewock,	6752	11890	157	43987	1597	390	277	3980	3811	290	261	23901	12232	171	120	194	2717
Palmyra,	5379	8309	167	35744	840	982	296	1578	3045	297	-	33945	10782	1090	80	57	3458
Pittsfield,	4463	5655	102	24619	1152	408	329	542	2474	77	74	20559	4763	1070	120	40	1288
Ripley,	2666	3526	223	17021	382	120	71	876	1605	24	-	15855	5150	496	543	83	1549
St. Albans,	3961	6951	182	39448	1279	512	289	1443	3393	15	-	40474	17503	1001	36	64	3228
Solon,	4523	18505	360	35500	1821	138	102	1327	2000	500	150	13822	5553	435	-	76	1810
Skowhegan,	8945	9645	175	50225	1140	430	150	2825	5270	-	-	28050	16335	430	-	70	2927
Smithfield,	-	-	-	-	-	-	-	-	-	-	-	-	-	-	-	-	-

Starks,	4015	12320	286	30308	1330	75	55	2374	2680	776	295	20800	7058	546	-	632	2315
Dead River plantation,	-	-	-	-	-	-	-	-	-	-	-	-	-	-	-	-	-
Flag Staff plantation,	-	-	-	-	-	-	-	-	-	-	-	-	-	-	-	-	-
Moose River plantation,	100	3021	-	2710	200	10	10	-	200	50	-	800	75	-	-	-	40
West Forks plantation,	140	125	50	800	100	-	-	-	142	-	-	675	150	-	150	-	25
The Forks,	443	1000	150	1400	35	10	8	-	290	20	-	1400	-	-	-	35	-
No. 1, R. 2, West Ken. River,	-	-	-	-	-	-	-	-	-	-	-	-	-	-	-	-	-
No. 1, R. 3, East Ken. River,	-	-	-	-	-	-	-	-	-	-	-	-	-	-	-	-	-
No. 1, R. 3, West Ken. River,	-	-	-	-	-	-	-	-	-	-	-	-	-	-	-	-	-
No. 1, R. 4, East Ken. River,	-	-	-	-	-	-	-	-	-	-	-	-	-	-	-	-	-
No. 2, Range 2,	304	1274	42	2419	9	6	6	19	402	29	1	3950	627	70	6	10	338
Jackmantown plantation,	37	1893	60	2670	57	-	10	-	84	44	24	1525	109	-	-	-	39
	107740	227625	6682	819023	23719	5821	4130	40169	67306	6132	2569	553819	170216	13256	6222	4168	\$51201

WALDO COUNTY.

192

BOARD OF AGRICULTURE.

TOWNS.	Bulls.	Heifers under four years old.	Cows four years old and upwards.	Steers under four years old.	Oxen four years old and upwards.	Number of com- mon mixed or Native Sheep.	South Downs and grade South Downs.	Improved long-wooled sheep.	Merinos and grade Merinos.	Pounds of wool produced.	Number of wool skins.	Pounds of dressed flax produced.	Swine, without distinction of age, sex, or breed.	Colts under four years old.	Horses four years old and upwards.	Number of bush- els of Indian Corn produced.	Bushels of Wheat.	Bushels of Rye.
Brooks,	12	236	160	179	158	1154	-	-	-	1334	115	11	107	34	130	1725	665	53
Burnham,	-	170	216	160	139	1200	14	-	-	3064	99	-	84	31	90	2950	749	214
Frankfort,	4	174	289	104	140	690	38	138	1	2381	75	-	102	22	121	500	335	513
Freedom,	11	127	210	130	160	1324	-	-	20	5312	59	-	95	34	95	1807	825	104
Islesborough,	18	150	191	70	98	140	134	-	510	3400	189	-	61	13	44	200	80	-
Jackson,	-	-	-	-	-	-	-	-	-	-	-	-	-	-	-	-	-	-
Knox,	6	241	338	254	217	2050	-	-	53	5560	229	-	160	80	128	2975	1675	134
Lincolnton,	20	285	491	270	252	1725	-	-	-	5012	250	-	150	50	176	3367	1000	25
Monroe,	20	340	435	360	245	1510	200	540	450	8100	540	-	222	30	260	3555	776	380
Montville,	19	470	555	408	316	2355	-	-	-	5055	196	50	227	51	223	3768	2285	459
Morrill,	24	155	186	146	111	731	-	-	-	2641	133	-	121	35	81	2215	108	70
Northport,	8	204	252	121	130	679	-	300	100	4956	230	-	65	26	94	1000	1500	200
Palermo,	12	345	472	344	282	1480	-	-	-	5329	178	-	187	98	129	4530	1249	338
Prospect,	10	222	168	127	128	751	-	-	-	2041	316	-	115	22	55	548	152	-
Searsmont,	-	-	-	-	-	-	-	-	-	-	-	-	-	-	-	-	-	-
Searsport,	7	119	414	183	148	791	31	-	56	*	-	-	144	36	179	848	533	175
Stockton,	-	-	-	-	-	-	-	-	-	-	-	-	-	-	-	-	-	-
Swanville,	-	150	252	153	118	-	-	-	-	1809	113	-	98	37	120	698	444	31
Thorndike,	8	216	400	210	262	2538	-	-	-	6159	-	-	193	45	166	3142	695	152
Troy,	23	291	340	261	268	2703	-	-	-	7897	164	-	164	38	183	5363	1693	776
Unity,	14	366	429	300	290	2972	83	6	83	8454	176	-	261	66	226	5892	2014	333
Waldo,	-	-	-	-	-	-	-	-	-	-	-	-	-	-	-	-	-	-
Winterport,	25	215	408	180	188	749	200	800	-	6121	225	-	217	49	195	1375	429	128
	241	4476	6206	3960	3650	25542	700	984	1272	84625	3287	101	2773	797	2495	46458	16997	4085

* Returned as 12358 lbs., which seems so improbable, from the number of sheep given, that it was omitted.

NOTE.—No returns from Belfast, Belmont, and Liberty,

WALDO COUNTY (CONTINUED.)

81

TOWNS.	Bushels of Barley.	Bushels of Oats.	Bushels of Buck-wheat.	Bushels of Potatoes.	Bushels of Turnips.	Bushels of Carrots.	Bushels of Beets.	Bushels of Apples.	Tons of Upland Hay.	Tons of Interval Hay.	Tons of Bog and Salt Hay.	Pounds of Butter	Pounds of Cheese.	Pounds of Honey.	Pounds of Maple Sugar.	Gallons of Maple Syrup and Molasses.	Value of Poultry and Eggs produced.
Brooks,	2537	5042	195	33932	1333	95	106	115	2641	333	-	22823	2120	688	142	95	2037
Burnham,	1226	2847	8	10649	686	166	32	800	1112	49	154	9675	3692	707	28	21	936
Frankfort,	1879	2337	83	15284	918	310	697	453	2044	69	14	11475	490	595	-	2	1034
Freedom,	1489	3016	25	12130	347	239	160	335	1240	136	15	3698	1109	534	306	356	1290
Islesborough,	1500	1200	-	3075	1500	40	50	150	2000	-	10	14400	1520	50	-	-	1040
Jackson,	-	-	-	-	-	-	-	-	-	-	-	-	-	-	-	-	-
Knox,	2595	5889	16	35125	820	290	227	325	2955	72	-	21526	4695	777	1262	40	1642
Lincolnton,	2303	2666	25	19940	1000	500	308	650	2475	351	293	32189	4780	2200	-	-	4000
Monroe,	4020	11626	90	44100	1343	720	2061	1165	3110	95	-	35580	3885	765	-	-	2550
Montville,	4921	7740	325	34065	2567	1020	195	-	5000	448	-	51480	15860	500	1200	600	3008
Morrill,	1549	3577	25	20260	849	148	145	593	1214	217	45	18600	1030	782	218	22	1897
Northport,	2000	3500	575	25000	1063	2705	2580	5000	1863	250	-	25200	3000	600	-	1000	2900
Palermo,	3199	5757	55	25984	776	515	388	1207	2304	476	517	27560	2200	220	263	67	2012
Prospect,	1001	2658	55	8022	478	503	269	580	1569	-	100	20180	200	570	-	-	1629
Searsmont,	-	-	-	-	-	-	-	-	-	-	-	-	-	-	-	-	-
Searsport,	1267	2803	-	15923	2681	1692	1731	332	2394	24	19	31623	290	284	4	-	1442
Stockton,	-	-	-	-	-	-	-	-	-	-	-	-	-	-	-	-	-
Swanville,	1199	2783	190	15720	884	427	103	115	1857	325	-	16959	590	740	10	-	592
Thorndike,	2840	9131	-	43043	320	32	60	240	2359	-	-	13065	600	-	1100	-	1441
Troy,	4591	11342	-	35618	685	486	217	2454	2432	252	13	30320	5070	875	110	46	2507
Unity,	3571	14283	44	36114	770	279	100	1966	2605	489	-	25590	6200	658	150	234	2623
Waldo,	-	-	-	-	-	-	-	-	-	-	-	-	-	-	-	-	-
Winterport,	4906	10158	90	38850	750	400	690	1324	2519	60	-	26700	-	300	-	-	1240
	48593	108355	1801	479904	17770	10567	10119	12804	42693	3636	1080	438743	43331	11845	4593	1481	\$35912

NOTE.—No returns from Belfast, Belmont, and Liberty,

SECRETARY'S REPORT.

WASHINGTON COUNTY.

194

BOARD OF AGRICULTURE.

TOWNS.	Bulls.	Heifers under four years old.	Cows four years old and upwards.	Steers under four years old.	Oxen four years old and upwards.	Number of common mixed or Native Sheep.	South Downs and grade South Downs.	Improved long-wooled sheep.	Merinos and grade Merinos.	Pounds of wool produced.	Number of wool skins.	Pounds of dressed flax produced.	Swine, without distinction of age, sex, or breed.	Colts under four years old.	Horses four years old and upwards.	Number of bushels of Indian Corn produced.	Bushels of Wheat.	Bushels of Rye.
Addison,	6	120	339	110	92	575	-	-	-	1725	150	-	58	13	60	100	200	-
Alexander,	1	158	147	162	66	379	-	-	-	1010	75	-	33	17	48	45	121	40
Baileyville,	4	97	142	98	29	242	-	-	-	726	100	-	38	14	44	95	300	-
Baring,	2	46	89	6	2	101	-	-	-	160	27	-	31	6	27	-	40	-
Beddington,	-	-	-	-	-	-	-	-	-	-	-	-	-	-	-	-	-	-
Calais,	-	-	-	-	-	-	-	-	-	-	-	-	-	-	-	-	-	-
Centerville,	-	-	-	-	-	-	-	-	-	-	-	-	-	-	-	-	-	-
Charlotte,	11	150	183	89	54	500	40	-	15	1700	100	-	59	8	78	50	45	-
Cherryfield,	10	142	290	90	117	437	-	-	-	1020	330	-	156	22	104	19	160	-
Columbia,	16	220	351	120	130	637	-	-	-	1922	150	-	73	47	96	194	72	-
Cooper,	12	166	173	78	70	315	-	-	-	782	80	-	43	14	61	130	239	47
Crawford,	-	-	-	-	-	-	-	-	-	-	-	-	-	-	-	-	-	-
Cutler,	-	-	-	-	-	-	-	-	-	-	-	-	-	-	-	-	-	-
Danforth,	5	100	54	68	45	210	-	-	-	730	15	-	30	16	38	20	689	12
Deblois,	-	-	-	-	-	-	-	-	-	-	-	-	-	-	-	-	-	-
Dennysville,	-	-	-	-	-	-	-	-	-	-	-	-	-	-	-	-	-	-
East Machias,	8	175	280	38	79	326	-	-	-	978	121	-	60	23	130	-	95	-
Eastport,	4	36	231	10	17	71	-	-	-	215	-	-	231	9	43	38	173	4
Edmunds,	12	51	110	30	37	95	-	2	8	32	14	-	38	6	21	-	131	-
Harrington,	5	112	257	94	78	786	-	-	-	1721	135	-	117	18	44	-	155	-
Jonesborough,	10	95	134	48	56	345	-	-	-	762	82	-	31	6	29	13	116	-
Jonesport,	-	-	-	-	-	-	-	-	-	-	-	-	-	-	-	-	-	-
Lubec,	23	192	456	186	96	1211	-	-	-	2124	192	-	45	21	71	-	141	-
Machias,	-	-	-	-	-	-	-	-	-	-	-	-	-	-	-	-	-	-
Machiasport,	4	85	214	62	42	262	-	-	-	1135	124	-	78	4	36	2	22	-
Marion,	4	34	50	8	26	73	-	-	-	293	17	-	71	5	17	50	31	-
Marshfield,	-	-	-	-	-	-	-	-	-	-	-	-	-	-	-	-	-	-
Meddybemps,	3	-	80	16	14	140	-	-	-	420	50	-	21	6	24	20	60	10

Milbridge,	7	94	211	50	46	397	-	-	-	1027	50	-	59	12	40	15	45	-
Northfield,	-	-	-	-	-	-	-	-	-	-	-	-	-	-	-	-	-	-
Pembroke,	10	230	328	111	76	871	12	4	-	2481	369	-	153	46	159	10	46	12
Perry,	6	209	265	80	80	793	-	-	60	2133	809	-	102	31	56	-	-	-
Princeton,	7	100	122	56	43	194	-	-	-	731	35	-	48	17	51	24	146	2
Robbinston,	-	-	-	-	-	-	-	-	-	-	-	-	-	-	-	-	-	-
Steuben,	21	178	247	158	162	677	-	-	-	1600	150	50	52	10	60	75	150	-
Topsfield,	14	77	120	44	71	309	-	-	-	741	10	-	39	18	36	76	250	73
Treescott,	-	-	-	-	-	-	-	-	-	-	-	-	-	-	-	-	-	-
Wesley,	4	110	132	60	67	129	-	-	-	313	7	-	43	6	39	15	116	12
Whiting,	4	36	120	100	70	305	-	-	-	950	160	-	45	20	25	-	25	-
Whitneyville,	-	-	-	-	-	-	-	-	-	-	-	-	-	-	-	-	-	-
Codyville plantation,	*	29	33	50	30	190	-	-	-	450	21	-	15	8	14	30	30	15
Jackson Brook plantation,	-	-	-	-	-	-	-	-	-	-	-	-	-	-	-	-	-	-
Talmadge plantation,	2	11	16	12	8	49	-	-	-	157	22	-	11	1	17	8	57	24
Waite plantation,	5	21	29	20	19	64	-	-	-	228	13	-	7	7	13	30	50	4
No. 7, Range 2,	-	-	-	-	-	-	-	-	-	-	-	-	-	-	-	-	-	-
No. 9, Range 4,	-	-	-	-	-	-	-	-	-	-	-	-	-	-	-	-	-	-
No. 14,	-	-	-	-	-	-	-	-	-	-	-	-	-	-	-	-	-	-
No. 18,	-	-	-	-	-	-	-	-	-	-	-	-	-	-	-	-	-	-
No. 21,	-	-	-	-	-	-	-	-	-	-	-	-	-	-	-	-	-	-
No. 31,	-	-	-	-	-	-	-	-	-	-	-	-	-	-	-	-	-	-
	214	3074	5200	2024	1713	19672	52	6	83	37616	3399	50	1727	431	1484	1059	3705	255

* Returned 152—omitted for probable error.

WASHINGTON COUNTY, (CONTINUED.)

TOWNS.	Bushels of Barley.	Bushels of Oats.	Bushels of Buck-wheat.	Bushels of Pota-toes.	Bushels of Tur-nips.	Bushels of Carrots.	Bushels of Beets.	Bushels of Apples.	Tons of Upland Hay.	Tons of Interval Hay.	Tons of Bog and Salt Hay.	Pounds of Butter.	Pounds of Cheese.	Pounds of Honey.	Pounds of Maple Sugar.	Gallons of Ma-ple Syrup and Molasses.	Value of Poultry and Eggs pro-duced.
Addison,	632	100	-	3166	300	150	150	100	1067	467	66	20000	500	150	-	-	1250
Alexander,	762	2496	716	9663	1102	165	51	189	1121	-	280	14220	140	2070	-	-	520
Baileyville,	200	600	800	5800	1470	200	58	100	580	150	-	10575	-	800	200	-	100
Baring,	158	222	20	2020	372	423	33	20	248	-	94	4220	-	400	-	-	118
Beddington,	-	-	-	-	-	-	-	-	-	-	-	-	-	-	-	-	-
Calais,	-	-	-	-	-	-	-	-	-	-	-	-	-	-	-	-	-
Centerville,	-	-	-	-	-	-	-	-	-	-	-	-	-	-	-	-	-
Charlotte,	658	1143	465	6000	2500	1500	-	150	765	200	-	17600	200	1000	500	10	300
Cherryfield,	700	220	9	6700	740	870	340	114	1325	200	110	23000	-	-	-	7	982
Columbia,	1100	725	-	8177	628	246	343	102	1539	60	479	27675	1070	340	45	55	684
Cooper,	356	894	543	6945	1328	274	37	12	754	60	-	17300	75	200	50	4	267
Crawford,	-	-	-	-	-	-	-	-	-	-	-	-	-	-	-	-	-
Cutler,	-	-	-	-	-	-	-	-	-	-	-	-	-	-	-	-	-
Danforth,	14	2950	400	3000	700	15	8	10	525	10	-	5400	400	-	500	35	416
Deblois,	-	-	-	-	-	-	-	-	-	-	-	-	-	-	-	-	-
Dennysville,	-	-	-	-	-	-	-	-	-	-	-	-	-	-	-	-	-
East Machias,	286	425	82	7592	1395	542	203	37	942	508	15	35000	-	-	-	-	1422
Eastport,	134	781	23	3548	448	61	22	-	380	-	-	6968	-	-	-	-	315
Edmunds,	260	410	12	4910	184	22	28	15	404	-	28	6970	200	100	-	-	276
Harrington,	899	216	2	15608	970	442	408	50	1175	173	-	17715	-	200	-	-	1275
Jonesborough,	546	105	-	5687	421	99	68	45	609	140	2	10896	-	-	-	-	338
Jonesport,	-	-	-	-	-	-	-	-	-	-	-	-	-	-	-	-	-
Lubec,	1304	424	-	10020	2735	336	154	28	2267	-	33	17315	-	-	-	-	423
Machias,	-	-	-	-	-	-	-	-	-	-	-	-	-	-	-	-	-
Machiasport,	344	539	-	9428	1440	40	107	34	787	24	20	22100	-	20	-	-	459
Mauion,	90	17	24	1820	278	71	10	41	189	27	-	4056	-	15	-	-	200
Marshfield,	-	-	-	-	-	-	-	-	-	-	-	-	-	-	-	-	-
Meddybemps,	80	205	60	3000	50	70	20	10	150	-	30	5000	-	50	-	-	50

Milbridge,	428	247	-	8826	843	256	204	50	1005	28	16	14500	-	-	-	-	1421
Northfield,	-	-	-	-	-	-	-	-	-	-	-	-	-	-	-	-	-
Pembroke,	2543	2294	242	13696	1677	425	126	69	1315	29	7	21795	125	425	-	-	351
Perry,	1485	1663	50	11089	3390	200	-	-	1100	40	15	8000	-	-	200	-	350
Princeton,	142	1012	1035	5253	1068	365	76	43	459	81	-	7320	-	250	-	-	373
Robbinston,	-	-	-	-	-	-	-	-	-	-	-	-	-	-	-	-	-
Steuben,	175	400	-	5000	1000	600	300	150	1150	150	350	37050	500	200	-	-	1600
Topsfield,	199	4163	1025	5356	664	239	39	124	834	-	-	8530	150	230	218	17	330
Trescott,	-	-	-	-	-	-	-	-	-	-	-	-	-	-	-	-	-
Wesley,	219	561	280	4650	275	81	21	50	505	311	-	12275	150	200	100	-	-
Whiting,	400	200	25	6000	1500	100	100	20	600	100	-	15000	-	500	-	-	300
Whitneyville,	-	-	-	-	-	-	-	-	-	-	-	-	-	-	-	-	-
Codyville plantation,	50	743	170	1225	930	5	3	2	126	200	-	1300	-	10	256	-	18
Jackson Brook plantation,	-	-	-	-	-	-	-	-	-	-	-	-	-	-	-	-	-
Talmadge plantation,	122	711	130	1394	186	7	5	19	220	15	-	1000	-	-	600	-	45
Waite plantation,	160	455	75	1426	255	45	25	31	200	50	-	1650	-	-	-	-	125
No. 7, Range 2,	-	-	-	-	-	-	-	-	-	-	-	-	-	-	-	-	-
No. 9, Range 4,	-	-	-	-	-	-	-	-	-	-	-	-	-	-	-	-	-
No. 14,	-	-	-	-	-	-	-	-	-	-	-	-	-	-	-	-	-
No. 18,	-	-	-	-	-	-	-	-	-	-	-	-	-	-	-	-	-
No. 21,	-	-	-	-	-	-	-	-	-	-	-	-	-	-	-	-	-
No. 31,	-	-	-	-	-	-	-	-	-	-	-	-	-	-	-	-	-
	14440	24922	6186	176999	28849	8149	2939	1645	22336	3023	1545	394430	3510	7160	3669	128	\$14408

YORK COUNTY.

TOWNS.	Bulls.	Heifers under four years old.	Cows four years old and upwards.	Steers under four years old.	Oxen four years old and upwards.	Number of common mixed or Native Sheep.	South Downs and grade South Downs.	Improved long-wooled sheep.	Merinos and grade Merinos.	Pounds of wool produced.	Number of wool skins.	Pounds of dressed flax produced.	Swine, without distinction of age, sex, or breed.	Colts under four years old.	Horses four years old and upwards.	Number of bushels of Indian Corn produced.	Bushels of Wheat.	Bushels of Rye.
Acton,	12	150	561	427	290	630	-	-	-	2046	120	-	152	43	147	7489	1389	237
Alfred,	17	181	359	192	240	443	-	5	-	1360	187	50	172	34	130	6339	455	60
Berwick,	10	136	314	184	206	641	-	-	-	1863	107	-	176	63	118	5162	121	56
Biddeford,	11	133	512	96	132	345	-	-	-	912	85	2	284	42	368	6322	213	110
Buxton,	-	-	-	-	-	-	-	-	-	-	-	-	-	-	-	-	-	-
Cornish,	20	275	357	411	222	260	-	130	-	1292	75	-	173	57	173	2147	1296	173
Dayton,	-	-	-	-	-	-	-	-	-	-	-	-	-	-	-	-	-	-
Elliot,	6	44	503	93	221	386	40	-	-	1917	500	-	152	17	160	6000	50	70
Hollis,	-	-	-	-	-	-	-	-	-	-	-	-	-	-	-	-	-	-
Kennebunk,	-	-	-	-	-	-	-	-	-	-	-	-	-	-	-	-	-	-
Kennebunkport,	-	-	-	-	-	-	-	-	-	-	-	-	-	-	-	-	-	-
Kittery,	11	132	348	142	176	323	-	-	-	1018	20	-	200	38	119	4121	17	33
Lebanon,	16	401	811	462	318	1126	-	-	-	3475	194	64	378	68	242	11367	638	328
Limerick,	9	107	240	228	250	407	-	-	-	1247	30	-	171	39	227	6125	810	200
Limington,	-	-	-	-	-	-	-	-	-	-	-	-	-	-	-	-	-	-
Lyman,	-	-	-	-	-	-	-	-	-	-	-	-	-	-	-	-	-	-
Newfield,	32	260	415	443	320	383	3	3	6	1225	66	-	183	56	149	8235	1016	141
North Berwick,	12	100	536	100	264	955	-	8	-	2865	150	-	354	20	134	4670	101	60
Parsonsfield,	16	374	665	727	619	511	200	170	-	3160	-	-	287	140	280	11025	1875	110
Saco,	23	244	765	154	256	743	11	-	-	2071	366	-	616	45	372	9722	208	143
Shapleigh,	14	289	531	215	336	475	-	-	-	2037	71	-	144	58	118	8097	811	413
Sanford,	20	175	612	327	300	661	-	-	-	1652	300	-	204	100	150	8000	1200	500
South Berwick,	-	-	-	-	-	-	-	-	-	-	-	-	-	-	-	-	-	-
Waterborough,	-	-	-	-	-	-	-	-	-	-	-	-	-	-	-	-	-	-
Wells,	8	292	542	238	472	1411	-	-	-	1979	199	-	188	33	169	11357	124	154
York,	25	204	745	295	515	1683	30	6	25	5390	559	20	347	43	190	10290	129	182
	261	3501	8806	4483	4937	11383	284	322	31	35509	3029	136	4191	866	3236	119468	10513	2970

YORK COUNTY, (CONTINUED.)

TOWNS.	Bushels of Barley.	Bushels of Oats.	Bushels of Buck-wheat.	Bushels of Potatoes.	Bushels of Turnips.	Bushels of Carrots.	Bushels of Beets.	Bushels of Apples.	Tons of Upland Hay.	Tons of Interval Hay.	Tons of Bog and Salt Hay.	Pounds of Butter.	Pounds of Cheese.	Pounds of Honey.	Pounds of Maple Sugar.	Gallons of Maple Syrup and Molasses.	Value of Poultry and Eggs produced.
Acton,	1185	1203	-	18941	468	703	118	4906	2073	534	-	37790	16570	-	1330	436	2213
Alfred,	621	1550	10	15665	295	922	275	5400	1531	797	183	18886	4700	25	1050	110	1550
Berwick,	824	132	-	11687	1325	250	240	2100	928	60	1009	18197	2129	25	16	5	243
Biddeford,	645	1086	6	17439	702	1938	510	722	1639	206	135	28179	245	10	-	-	2844
Buxton,	-	-	-	-	-	-	-	-	-	-	-	-	-	-	-	-	-
Cornish,	129	2469	40	11976	349	359	7	4905	1074	784	-	21455	6325	50	67	30	1702
Dayton,	-	-	-	-	-	-	-	-	-	-	-	-	-	-	-	-	-
Elliot,	1700	250	-	8000	1000	300	1000	7000	2538	845	200	48000	12000	500	-	-	4500
Hollis,	-	-	-	-	-	-	-	-	-	-	-	-	-	-	-	-	-
Kennebunk,	-	-	-	-	-	-	-	-	-	-	-	-	-	-	-	-	-
Kennebunkport,	-	-	-	-	-	-	-	-	-	-	-	-	-	-	-	-	-
Kittery,	1013	10	-	15893	744	1205	317	1714	1609	284	160	26300	420	150	15	-	2764
Lebanon,	2599	1197	30	33048	751	1986	866	1919	2063	1674	166	45627	13928	437	1412	218	3221
Limerick,	520	1260	-	10026	420	50	50	2326	2000	450	500	14980	2810	112	-	-	963
Limington,	-	-	-	-	-	-	-	-	-	-	-	-	-	-	-	-	-
Lyman,	-	-	-	-	-	-	-	-	-	-	-	-	-	-	-	-	-
Newfield,	-	1762	12	14135	907	670	173	5530	1265	694	435	33781	5495	50	774	200	2450
North Berwick,	1000	800	-	18680	500	300	200	1000	984	350	-	30359	9999	354	200	50	1000
Parsonfield,	140	4133	8	19463	613	923	100	4000	1506	200	1200	30510	5025	28	1350	96	2277
Saco,	3322	1450	26	28041	2122	1818	1498	4247	3165	251	764	69750	1170	60	978	77	3958
Shapleigh,	187	2156	-	22480	401	286	103	2095	1800	475	-	48920	1764	275	1264	225	1743
Sanford,	400	2500	-	15000	1000	1000	500	2500	1600	800	-	61200	1500	250	2000	-	5600
South Berwick,	-	-	-	-	-	-	-	-	-	-	-	-	-	-	-	-	-
Waterborough,	-	-	-	-	-	-	-	-	-	-	-	-	-	-	-	-	-
Wells,	2544	649	46	26811	550	12688	127	962	1858	692	616	30083	-	-	-	-	3628
York,	4081	94	-	21900	568	302	598	3230	3698	391	606	50732	2995	-	131	4	574
	20910	22782	178	309185	18715	25000	6683	55656	31321	9286	5974	618729	76665	2326	10577	1451	\$98096

AGGREGATE RETURN OF AGRICULTURAL STATISTICS IN THE SEVERAL COUNTIES, APRIL, 1862.

COUNTIES.	Bulls.	Heifers under four years old.	Cows four years old and upwards.	Steers under four years old.	Oxen four years old and upwards.	Number of com- mon mixed or Native Sheep.	South Downs and Grade South Downs.	Improved long- wooled sheep.	Merinos and grade Merinos.	Pounds of wool produced.	Number of wool skins.	Pounds of dressed flax produced.	Swine, without distinction of age, sex, or breed.	Colts under four years old.	Horses four years old and upwards.
Androscoggin, . . .	103	1554	3512	2112	1873	5345	324	658	2775	30886	2995	40	1521	429	1471
Aroostook, . . .	146	1986	2813	1593	1183	7349	164	675	229	24805	1560	475	2207	541	1539
Cumberland, . . .	213	2953	8540	2318	3731	10171	170	341	89	34940	1911	12	3968	760	3450
Franklin, . . .	164	3427	4314	3516	3153	23173	1202	992	14939	131638	3062	1193	1869	796	2144
Hancock, . . .	159	2108	4003	1643	1995	13045	300	268	78	40547	6195	10	1655	410	910
Kennebec, . . .	263	5088	9478	5139	4948	30613	1110	1382	1692	91718	6627	167	5118	1039	4378
Knox, . . .	84	2351	3863	923	1734	9405	87	193	43	30329	2255	20	1272	314	1569
Lincoln, . . .	146	2856	4522	2291	2742	10105	50	72	43	28297	2885	158	1907	402	1561
Oxford, . . .	289	6874	8348	1714	5520	22449	696	673	706	80335	3931	234	3788	1323	3601
Penobscot, . . .	452	7927	11501	4105	15117	39411	299	1359	581	158222	11785	65	5230	1555	5923
Piscataquis, . . .	84	2062	2569	1937	1834	13284	20	91	153	40504	1090	26	1785	426	324
Sagadahoc, . . .	64	1311	2385	1213	1292	5875	50	177	26	20701	2460	52	1171	190	854
Somerset, . . .	253	5779	8893	6443	5782	37350	2347	1625	40277	312746	5986	830	4786	1562	4446
Waldo, . . .	241	4476	6206	3960	3550	25542	700	984	1272	84625	3287	101	2773	797	2495
Washington, . . .	214	3074	5000	2024	1713	19672	12	6	83	37616	3399	50	1727	431	1484
York, . . .	261	3501	8806	4483	4937	11383	284	322	31	35509	3029	136	4191	866	3236
	3136	57327	94953	41414	55584	254172	7815	9818	63017	2583418	62457	3569	44968	11841	39365

AGGREGATE RETURN OF AGRICULTURAL STATISTICS, &c., (CONTINUED.)

COUNTIES.	Number of bush-els of Indian Corn produced.	Bushels of Wheat.	Bushels of Rye.	Bushels of Barley.	Bushels of Oats.	Bushels of Buck-wheat.	Bushels of Pota-toes.	Bushels of Tur-nips.	Bushels of Carrots.	Bushels of Beets.	Bushels of Apples.	Tons of Upland Hay.	Tons of Interval Hay.	Tons of Bog and Salt Hay.
Androscoggin, . . .	50362	5226	2670	11518	55084	539	202805	11602	4508	3661	39163	17433	4760	522
Aroostook, . . .	876	22677	6574	6098	170419	130371	103361	40287	2628	924	2509	15864	1539	25
Cumberland, . . .	107229	11872	3431	34850	43124	746	363810	20869	13639	11107	22833	42475	3142	1863
Franklin, . . .	43540	19684	2407	23986	84460	2167	207275	9973	2982	1308	30384	29849	6281	1654
Hancock, . . .	4731	2637	206	12976	14763	491	95454	15403	5725	3798	2620	14570	2170	1116
Kennebec, . . .	130290	17265	5105	87433	106890	2260	494687	28695	9102	9802	86396	61005	6198	991
Knox, . . .	20799	3574	1988	14618	12614	194	121516	17304	1802	6412	5772	14733	2220	529
Lincoln, . . .	34943	1623	2852	32160	23368	271	154914	13203	2684	6241	10621	24697	3832	2436
Oxford, . . .	119236	27776	10596	11238	95265	5085	385415	18016	9367	2208	59809	33574	10047	3888
Penobscot, . . .	69133	26365	4770	222142	244205	12152	899259	37400	21639	9420	26122	85159	5648	1578
Piscataquis, . . .	16255	9820	553	27725	80651	3466	230862	9986	2185	1167	4928	18030	500	157
Sagadahoc, . . .	18987	1698	830	14967	12397	131	93896	7994	1939	5433	6861	16118	2404	2302
Somerset, . . .	104719	29418	6723	107749	227625	6682	819023	23719	5821	4130	40169	67306	6132	2569
Waldo, . . .	46458	16997	4085	48593	108355	1801	479904	17770	10567	10119	12804	42693	3636	1080
Washington, . . .	1059	3705	255	14440	24922	6186	176999	28849	149	2939	1645	22386	3023	1545
York, . . .	119468	10513	2970	20910	22782	178	309185	13715	25000	6603	55656	31321	9286	5974
	888185	210850	56035	691403	1326954	172714	5148365	314785	119637	85472	408692	537163	76818	27929

AGGREGATE RETURN OF AGRICULTURAL STATISTICS, &c., (CONTINUED.)

COUNTIES.	Pounds of Butter.	Pounds of Cheese.	Pounds of Honey.	Pounds of Maple Sugar.	Gallons of Maple Syrup and Molasses.	Value of Poultry and Eggs produced.	REMARKS.
Androscoggin, . . .	226421	139637	1261	1216	611	18852	Returns received from 8 towns— 6 wanting.
Aroostook, . . .	171595	2748	2017	6517	2173	9470	“ “ “ 24 towns and plantations—39 wanting.
Cumberland, . . .	515779	76105	3551	1260	417	111573	“ “ “ 19 towns— 6 wanting.
Franklin, . . .	281369	95391	6610	4715	5101	19017	“ “ “ 16 towns—12 “
Hancock, . . .	323087	7123	7645	221	45	13997	“ “ “ 20 towns—15 “
Kennebec, . . .	669935	162150	11139	3164	2108	52670	“ “ “ 22 towns— 7 “
Knox, . . .	256346	33393	2078	229	43	14238	“ “ “ 11 towns— 5 “
Lincoln, . . .	355374	5788	3512	1096	86	24975	“ “ “ 12 towns— 4 “
Oxford, . . .	428142	215050	3193	25615	2528	25633	“ “ “ 27 towns and plantations—14 wanting.
Penobscot, . . .	906658	115905	43279	9018	957	49104	“ “ “ 40 towns—23 wanting.
Piscataquis, . . .	181361	26799	4836	2137	719	11235	“ “ “ 13 towns—13 “
Sagadahoc, . . .	193742	5615	1232	585	173	16514	“ “ “ 8 towns— 3 “
Somerset, . . .	553819	170216	13256	6222	4168	51201	“ “ “ 29 towns and plantations—8 wanting.
Waldo, . . .	438743	43331	11845	4593	1481	35912	“ “ “ 19 towns—7 wanting.
Washington, . . .	394430	3510	7160	3669	128	14408	“ “ “ 29 towns and plantations—21 wanting.
York, . . .	616729	96665	2326	10577	1451	98096	“ “ “ 17 towns—9 wanting.
	6513530	1179456	125950	80834	22189	\$566895	

PLEURO-PNEUMONIA.

At the last session of the Legislature, a law was enacted concerning contagious diseases in cattle, having special reference to the disease known as Pleuro-Pneumonia, which, a few years ago was imported into Massachusetts, where it created much alarm and caused serious loss. I refer to this law at this time, in order to correct misapprehensions which seem to prevail regarding it. I have been repeatedly notified during the past season, that this disease or one similar, had broken out. Upon examination no symptoms of it whatever appeared. The alarm was entirely unfounded. Disease in various forms existed, but no reason to believe it contagious in any case. There is no reason to believe that the disease known abroad as Pleuro-Pneumonia exists, or ever has existed in Maine; and there is no ground for believing that it will ever arise spontaneously in this State. But there is danger that it may, at any time, *be introduced* by means of infected cattle. It does exist in several of the States, and it prevails extensively in England, Scotland, and on the continent of Europe. There is less talk about it there than formerly, because it is found to lessen the market value and checks the sales of breeding animals to be exported. Last summer I saw a gentleman who had just arrived from abroad, and who, when he went, intended to purchase cattle to bring to America. He did not carry out his intention. He found the disease to exist on many farms, (although not unfrequently denied,) and in the stables of the large towns, where the cattle he might purchase would be liable to be infected previous to shipment, even if free from disease when bought. Precisely the same reasons prevented Mr. Barberie in 1860, from fulfilling his mission. He was appointed agent of the New Brunswick Board of Agriculture, to visit England and purchase cattle for importation to the Province for purposes of improvement, with funds granted for the purpose by the Provincial Legislature. He found the disease to exist so extensively that he was unwilling to incur the risk of introducing it. He stated the facts in detail in a very interesting letter to the Chairman of the Board, which is published in their report for this year.

The history of this disease in the United States presents some features of interest, which may be appropriately presented here.

It was brought into Massachusetts about three years ago, by means of cattle imported from Holland by Mr. Chenery of Belmont. In his buildings its ravages were very much aggravated during the next winter by want of ventilation. It did not extend however, beyond his own premises, until he sold some calves to go to North Brookfield, where it spread with rapidity, and caused much alarm. The Legislature took up the matter and appointed commissioners, who killed the sick and also those which had been exposed, and the disease was believed to be eradicated; but last year it broke out again, having leaked through, somewhere or somehow. The former commission having expired, the Legislature provided for a new one. The Council, however, was so skeptical as to the reality of a dangerous *contagious* disease, and so fully believed that the alarm was causeless, and the proposed expense needless, that they put on the commission two of their own faith, together with one who had seen the disease and knew the truth of the case. They were soon called upon in their official capacity to investigate and take action. The "logic of facts" was sufficient to convert them speedily. In June last, they issued a circular to the farmers of Massachusetts, of which a few extracts are given below:

"The disease termed pleuro-pneumonia has appeared in several herds of cattle in the eastern portion of the State during the present season. The State Cattle Commissioners have adopted the most effective measures to prevent its dissemination. All cattle that have been exposed, with the exception of four have been destroyed. The Commissioners have been forced to this mode by the logic of the facts. These have been scrutinized with the utmost care and vigilance. No opportunities have been suffered to pass without improvement, and no efforts have been regarded as vain which promised to throw light upon the origin and characteristics of the disease. Two of the three Commissioners commenced their labors with a feeling that by careful inquiry, and by thorough examination, they should be enabled to demonstrate to the public the inexpediency of the action of the former Board of Commissioners, as well as the groundlessness of the apprehensions of many in regard to the fatal character of the disease.

A number of persons had published treatises to prove that pleuro-pneumonia was generated in poorly ventilated barns, and was not infectious. The facts, as developed to the Commissioners have constrained them to discard their first impressions, and to deny the positions of the various writers before alluded to. They have, moreover, thoroughly convinced themselves that the worst apprehensions in regard to the diseases are well founded and wise. They have found the disease prevailing in barns of every variety of structure, and of all degrees of ventilation, and even in the open fields. They have traced it from root to branches, whither it flows as surely as the sap flows in trees. They do not find a single case outside of the line of transmission.

As surely as every rivulet tends toward the sea, does each case connect itself with its fountain head. The conclusion is irresistible, that if any disease be infectious this one is.'

Speaking of the disease in New Jersey, they say :

"They visited herds which had been infected with the disease; found some where a large portion had died. They killed and examined a sick cow, and identified the disease with that in Massachusetts. In all instances where it existed it had been introduced by cattle brought from Philadelphia. The apprehensions of the farmers in that region had been aroused, and the Commissioners found that a species of isolation had been resorted to; but this was far from being thorough and efficient. Cattle were allowed on the highway, even in some of the infected districts. Very erroneous impressions existed in regard to the character of the disease, even among those who were called to treat it. Attention was given only to such animals as had come down with the disease, and attempts were made to treat these by various remedial processes, and those which lived were regarded as safe—an error, than which, none more fatal exists. It has been demonstrated to the Commissioners for Massachusetts, that the last state of this disease is more pernicious than the first—in other words, that recovery is worse than death. We say to the farmers of Massachusetts, when the disease appears in your herds, separate the sick from the well, and both from all other cattle; fatten the cattle if you can, for beef, and kill all of them. This is the only safe and effective remedy.'

"Recovery worse than death," is strong language. Their meaning undoubtedly is, that recovery is only apparent and not thorough, and that danger, of greater consequence than the death of one animal, lurks beneath it. From the nature of the case it is impossible that lung tissue, once disorganized and destroyed, can be replaced with sound healthy tissue. To say that the disease is *sometimes arrested* before death ensues, is more in accordance with the facts than to say that any ever *recover*. There is constant liability in such cases that the disease may break out anew and infect others.

The same disease has existed in the milk dairy stables of New York and Brooklyn, ever since April, 1848, when it was introduced by a cow taken on shipboard in Europe to give milk on the passage, and afterwards sold to a dairyman of Brooklyn. The disease has proved fatal to hundreds, and perhaps thousands, of cows, but all do not take it. Many show themselves unsusceptible to the infection, just as some persons do not take the measles or small pox when exposed to it.

The disease was carried to Albany into the herd of E. P. Prentice, Esq., in 1853, by means of a cow which had been loaned to his brother in Brooklyn, to give milk for the season. She was by herself all summer, but before being put on board the steamboat for Albany, was kept a few hours in a sale stable, where she un-

doubtedly contracted it. There were no other cattle on board the boat, nor was she at any other time exposed. In a fortnight she began to exhibit symptoms of the disease, and in little more than a week afterwards she died. Three weeks subsequently, first one and then the other which had stood next her became sick, with only a day or two between them. The first one, as soon as she was seen to be sick, was removed to the hospital or separate building for any which might be sick. If all who are visited by this scourge would act with the promptness and discretion which Mr. Prentice manifested, there would be little danger of its ever spreading extensively. He at once separated his herd, leaving only one, or in some cases two in a place; but he lost fourteen out of his herd of thirty, and the plague was then stayed without spreading to other herds. He did not allow any to return for a whole year, and in the meantime had the stables thoroughly fumigated and cleansed; the stalls, cribs, &c., whitewashed with quicklime—and so he got well rid of it.

In July last I visited a milk dairy establishment at Brooklyn, N. Y., where nearly a thousand cows are kept. One had just been turned out into the yard, a most unmistakable case of pleuro-pneumonia; and I was informed that six others had been taken away by the scavenger that morning.

The disease has spread but little, considering the time it has existed there; but this is because none go out except to the butcher, or to be buried by the scavenger. But it has extended, more or less, into New Jersey and Pennsylvania, and there is danger of its being carried anywhere, and at any time.

The worst feature of the case is, that the farmers there look upon it as a visitation, to be borne with what patience it may—not to be got rid of; and they mostly seem indifferent to its existence, or threatened ravages, apparently hoping to keep their own herds clear of it.

Such being the facts, nothing could be more unwise in us than to get into a panic, or even to feel alarm at every case of sickness among cattle. At the same time, great caution should be constantly exercised lest this fatal, contagious disease be introduced. Cases of sickness among cattle, and even of lung complaints, bearing considerable resemblance to this, have always prevailed more or less, and are to be expected in the future, but this *contagious* lung disease need not be expected *until it is brought here*.

MUSCLE-BED AS A MANURE.

When treating of marine manures in my last report, this was omitted in the hope of obtaining some more definite information regarding its character, composition and effects. What is known under the name of muscle-bed is a deposit found in coves, bays, &c., the efficacy of which depends mainly upon the remains of shell fish which have inhabited it, and which varies with the abundance in which these are found in it.

Muscle-bed is most successfully used as a top dressing for grass land, and its effects are most noticeable and permanent on clays and clayey loams. I was informed by Mr. Joshua Hall, of Gorham, that he could see its effects distinctly more than twenty-five years after its application. In repeated instances, its use has raised the product of grass from less than half a ton per acre to upwards of two tons by a single application, and the quality was greatly improved also, as clover and timothy immediately sprang up, and grew freely, where none had been observed before.

Its weight and bulk are such as to forbid its profitable transportation to a long distance into the interior, but within moderate distance of the deposits, the profit attending its employment is such that it should be resorted to far more than it has hitherto been.

As an instance of the success attending its use, I may relate the following which was given me by the person using it:

A farmer, without means to pay, went in debt to the amount of five hundred dollars for an exhausted farm. He immediately commenced hauling muscle-bed about three miles to renovate his land. Except the little furnished by his horse and cow, he depended entirely upon this for manure. In the course of eight years he had not only supported a large family and paid off his debts, but was able to buy and pay for a much larger farm considerably nearer to the inexhaustible banks whence he had drawn his support and wealth. His method was to draw it during the autumn and winter, and after free exposure to the air and frosts, to apply it as a top dressing to all crops. He told me that, when plowed in, he procured little or no advantage, until by another plowing it was again brought to the surface.

The uniform experience of all whom I have consulted, agrees that little good comes of its application in spring immediately after being taken from the beds, but that exposure for some

months is necessary, previous to its application. Mr. Heman Cousins of Trenton, writes me that his potatoes, planted this year on muscle-bed fresh from the deposits, did not do as well as where they had no dressing whatever; while on such as had been exposed since last autumn the crop was very good; and the same held true with regard to Indian corn. He also states that his wheat and barley, sown on muscle-bed, were very good crops—the straw being five and a half feet high on an average.

There is considerable discrepancy in the reported effects of muscle-bed when plowed in, and when applied in the hill to hoed crops; but the testimony regarding its value, when applied as a top dressing to grass upon loams and clays, is uniform, and warrants an earnest recommendation of extended employment.

Analyses were lately made at my request, by the chemist of the State Scientific Survey of several good samples of muscle-bed, which showed their average composition to be as follows:

Organic matter,	-	-	-	-	-	-	2.15
Soluble salts,	-	-	-	-	-	-	1.09
Carbonate of Lime,	-	-	-	-	-	-	32.90
Clay, Sand and Silicates,	-	-	-	-	-	-	63.28
Loss,	-	-	-	-	-	-	.58
							100.00

With regard to the rationale of the action of muscle-bed as a manure, I am very happy to be able to present the following communication from Dr. S. L. Dana, of Lowell, well known as the most eminent American agricultural chemist, which he kindly furnished in reply to a note of inquiry on this point. It will be read with great interest. I will merely premise that it was written before any analysis of muscle-bed was known to have been made by any one; and also that the remarks of Messrs. Bailey & Wasson alluded to in the paper can be found in the report for 1859:

DEAR SIR:—"Muscle bed" has not come under my eyes since a boy, nor under my hands as a chemist at any time. I presume you mean by "muscle bed" the deposit of mud, slime, ooze, &c., brought into salt water by the influx of fresh streams, or abraded by the ocean from the coast, and transported thereby to localities which favor its final deposition, where it has become the residence of generations of shell fish. Of course this *mud* will be composed like the finest part of soil, a mass of silicates reinforced with the organic matter and salts of the ocean. It is a very complex body,

and its agricultural value depends on many causes. These may be resolved into four classes, depending on—

1st, Organic matter chiefly animal.

2d, Soluble salts,

3d, Silicates.

4th, Shells, or carbonate of lime.

First, the organic matter, independent of that of the living organisms inhabiting the shells, is a very small amount, probably from two to three per cent. This becomes ammonia, and gives a definite value to the *mud* which analysis only can determine.

Second, soluble salts of potash, soda, lime, magnesia, exist in *mud* as chlorides and sulphates, but probably in no case exceeding one per cent. for any element, yet all valuable as affording essential constituents of plants.

Third, silicates. We may dismiss this class with the remark that they are identical with those of all soil; they contain phosphoric acid. Analyses of such marine deposits, after removing the organic matter and soluble salts, have shown that they contain all the inorganic elements of plants. If any effect of muscle bed is to be attributed to the silicates, it is due to their *physical* state. I should attribute much to this if the quantity used was enough to act mechanically. Probably one-half to three-fourths of this class will be found to consist of sand and clay, and a portion of its silica is in a soluble state.

Fourth, shells or carbonate of lime, either whole or comminuted, dead or alive, forms a large portion of muscle bed. Analysis will show, I venture to predict, at least twenty per cent. If, now, we attempt to explain the known effects of muscle bed by reference to the action of either organic matter, salts, or silicates, or to all these, it should be equally serviceable to all lands destitute of these elements. This would be to refer its action simply to its *mud*. Such mud, even dock mud, according to Mr. Bailey, (see your report, 1859,) does good to sands and clays. As I understand it, muscle bed shows its effects chiefly and signally on clay land, or loams underlaid by clay. How is this to be explained? Easily by reference to this fourth class.

(a) What is clay? Alkali, alumina, silica—a compound silicate of these elements, its alkali being chiefly potash.

It is well established that carbonate of lime decomposes clay, and frees its alkali. A dressing of muscle bed is like an annual sprinkling of wood ashes. This effect will continue as long as the shells last. The experience of Mr. Wasson shows this to be about twenty years.

(b) Carbonate of lime decomposes the common salt and other chlorides of the mud. It lets loose its soda and magnesia. It will have this effect not only on the salts already in the bed, but upon like salts always brought in by the ocean spray, dew, and rain. The original stock of these is thus more than kept up. Who sows muscle bed, sows carbonate of soda.

(c) Carbonate of lime, porous soil, and animal matter are the conditions of nitre making. So long as muscles decay we have the

formation of ammonia and nitrates. The shells contribute to this effect long after their occupants have ceased to be animal matter. Both these effects ought to be produced, as doubtless they are on all soils, by muscle bed ; but they are not permanent like the decomposition of clay. It is not alone that part of clay which is in contact with shell which is acted on. The insoluble shell or carbonate of lime is changed to *bi* or soluble carbonate of lime, by the abundance of carbonic acid arising from the decay of organic matter of the shell or its fish, and from that *eliminated by the roots of growing plants*. As *bi* carbonate of lime the shells are dissolved by rain, and so penetrate deep into the clay, acting on it even where it is subsoil only.

It appears that the poorer grasses and white weed are killed out by muscle bed, which feeds clover and red-top and timothy. Would not fresh muscle bed kill them? It seems from Mr. Wasson's account that muscle bed must be *frozen* before use, or it is valueless. I do not understand this. If freezing is not intended, for disintegration, it may be necessary that muscle bed should undergo a *stacking*, by which its parts with sulfurated hydrogen, like gas-lime before it can be applied. At any rate, it is well settled that the marine deposits about the shores of France, called "Tangue," so much valued as manure, must be many months exposed to air before application. It is very desirable that analysis should determine how much carbonate of lime the "muds," mentioned by Mr. Bailey contain. The "tangues" contain thirty to forty per cent. ; their constituents otherwise are like the "muds."

Tangue swells and slacks like marl. Perhaps an experiment in this way will settle the question. I have thus endeavored to lay before you such thoughts as have occurred to me on one of the subjects presented in your note received some days ago. I trust that the scientific survey of Maine will afford, by analysis of muscle bed, results which may confirm the views above put forth. In this case, as usual, practice has preceded science, which can only hold up your State banner "Dirigo," explain, and point to new explorations and applications.

With great regard,

Your friend and servant,

SAMUEL L. DANA.

PROSPECTS AND DUTIES.

In concluding this Report I desire to offer a word of exhortation to the farmers of Maine. We have fallen upon troublous times ; where, for nearly half a century, almost uninterrupted peace, at home and abroad, has been our lot, for nearly two years past a gigantic rebellion has threatened our national existence. Deadly war is raging between hosts, in numbers unparalleled in modern times. Again and again the call has come to us for men. Nobly and promptly has the call been responded to. Our sons and our brothers have exchanged the harvest field for the battle ground. In place of the plow and the scythe, they handle the musket and the sword. And we who remain, although we share not their perils and hardships, *have not less weighty responsibilities resting upon us*. It is not for me here to speak of our duties as citizens ; God helping as, we will support our Government, uphold the Constitution, crush insubordination and lawlessness, and maintain law and order and justice, North and South.

But of our *peculiar duties as farmers* I may speak. Those thousand and more of regiments in the field, from being producers have come to be consumers. Every man of them must be fed and clothed—fed and clothed from the productions of the earth. A time of war is usually a time of diminished production ; our experience in this respect, thus far has been exceptional. By the blessing of Providence our harvests have been ample, and famine has not threatened us. Taking the country together, the years 1860, '61 and '62, have been very plentiful years, and the help afforded by these abundant crops, in enabling us to sustain the call for men and means, can scarcely be over estimated. They have had much to do, also, in preventing foreign intervention. The foreign press has been steadily predicting our failure to produce a sufficiency of food. Europe has been amazed beyond measure, to find us able, not only to feed our own population, (with all the loss and waste incident to great military operations,) but to export bread to feed her hungry millions.

How much longer we may be able to do this, is a serious question. The last call for 600,000 men was responded to, for the most

part, after the crops for 1862 had been safely garnered, and the men came, in large proportion, from the food producing ranks. We are getting to be short handed. Experience teaches us also that a series of abundant seasons is usually followed by a succession of more scanty ones.

While we would trust, with undoubting confidence, that the Great Ruler of Nations will do all things well, and will crown the right with victory, it behooves us to strain every nerve and muscle, to put forth every energy and faculty to secure the end desired. We, who go not to the battle field, must do our utmost to support those who do, as well as those who must always be cared for at home.

There is a demand upon us to lay our plans for the coming season wisely and well, so that every hour of the time, and all the means at command, be employed to the best advantage. There is need of the acquisition and diffusion of knowledge, and the great extension of improved practice. There is need of the utmost economy in saving, and skill in applying the manures of the farm yard, and need to draw upon all other sources of fertilization within our reach. There is a louder call than ever for the employment of improved implements and farm machinery, for every contrivance begotten of the necessity and ingenuity of man, by which the powers of nature or the force of brutes may supply the lack of human labor. There is need of brains as well as muscles, of knowledge as well as force. There is need that no unprofitable beast be allowed to consume the forage which ought to yield a valuable return.

In a word, there is greater need than ever before, of all those things and just those things, the attainment of which has been the constant object of all the efforts made in behalf of agriculture, whether by Farmer's Clubs, by Agricultural Societies, by the Board of Agriculture, or by any other means.

To whatever extent the efforts of past years have been successful, to the same extent we shall now reap a more abundant reward. That this is very great, was clearly shown by the report made to the Board last winter, (see page 37.) Statistics show, that while from 1850 to 1860 the population of the State increased less than eight per cent., the cultivated acres increased thirty per cent.; and that this greater breadth was accompanied with better culture also, is shown by the greater increased value of farms, which was no less than forty-three per cent. Increase of value in farm implements and machinery also fully kept pace, being forty-four per cent.;

and the improvement of farm stock alone (throwing out of account all that might be due to increase in numbers,) was more than fifty per cent. Millions have thus been gained to the resources of the State, and never were such facts cause for greater rejoicing than now. Let us, then, thank God and take courage. Cherish those organizations by which so much has been accomplished, and which, if ever useful at all, are more needful now than ever before. Help one another. Encourage one another. Be of good cheer.

“WORK AND LEARN.” Work, in order to produce. Learn how to work, that you may produce the more.

S. L. GOODALE,
Secretary Board of Agriculture.

JANUARY, 1863.

CORRECTIONS.

In the table giving the composition of cheese on page 83, the proportion of casein was accidentally omitted. Add as below :

	No. 1.	No. 2.	No. 3.	No. 4.
Casein,	25.87	27.37	26.25	26.81

Page 78, eighth line from top, after "without extra feeding," add "while at good pasture."

Page 104, seventh line from top, for "constantly," read "sufficiently."

INDEX.

	PAGE.
Agricultural Education,	146
Report on,	43
Statistics,	154
Advantages of good preparation of Soil,	9
Apparatus for Cheese-making,	98
Butter-making,	126
Associated Dairies,	81
Bone Disease in Cows,	140
Breeds and Management of Sheep, Report on	34
Breeds of Cows for Dairy,	128
Butter-making,	116
Buckwheat, Culture of	58
Cheese-making,	93
Composition of Cheese,	83
Coloring for Cheese,	111
Cheddar Cheese,	96, 115
Comparison of Dairy products with Meat-making,	70
with young stock,	73
Comparative Value of Coe's Superphosphate of Lime and Peruvian Guano,	10
Claims of Agricultural Organizations to State Patronage,	37
Club Root or Anbury,	19
Culture of Carrots,	32
Dairy Husbandry,	63
Diseases of Vegetables, Dr. Weston's Report on	10
Demands of the Times,	41
Experiments in growing Veal,	8
with Fertilizers,	10
in Butter-making,	120
in Culture of Turnips,	9
as to Value of Superphosphate and Guano,	10
Ergot,	18
Farm Accounts,	5
Farmers' College, Shall we have one?	146
Feeding of Stock,	28
Flax as a Substitute for Cotton,	56
Fruit Culture, Report on	20
Goshen Cheese,	113

	PAGE.
Maple Sugar, Report on Manufacture of	47
Milk,	88, 137
Mildew,	16
Muscle-bed as a Manure,	207
Oyston's Cheese Press,	107
Oneida Cheese Vat,	99
Pastures,	139
Pleuro-Pneumonia,	203
Prospects and Duties,	211
Potato Disease,	14
Potato, Report on Culture of	29
Poison Cheese,	95
Poultry, Report on Management of	57
Rennet,	89, 101
Rust in Grain,	17
Rural Economy of Maine,	61
Smut in Grain,	18
State Agricultural Society,	39
Statistics of Androscoggin County,	156
Aroostook "	158
Cumberland "	162
Franklin "	164
Hancock "	166
Kennebec "	169
Knox "	171
Lincoln "	173
Oxford "	175
Penobscot "	179
Piscataquis "	184
Sagadahoc "	186
Somerset "	188
Waldo "	192
Washington "	194
York	198
Turnips, Culture of	30
Diseases in	19
Utensils for Butter-making,	127
Cheese-making,	98
Vine Disease,	15

SECOND ANNUAL REPORT

UPON THE

NATURAL HISTORY AND GEOLOGY

OF THE

STATE OF MAINE.

1862.



INTRODUCTION.

To the Senate and House of Representatives :

In accordance with the provisions of the resolve authorizing the continuance of the Scientific Survey, we have the honor to present herewith our Annual Report, describing the results of our explorations during the past season.

No change has been made in the organization of the corps of the survey; but we have been unable to employ all who were in the field the previous year. Mr. Houghton has not been in the service at all, and Mr. Packard only a few weeks; the rest have been hard at work in the field, some of us from the 10th of May to the 6th of October. Several persons of eminent ability have applied for the office of assistant to the survey, but we uniformly refused their services, and desire to accept no others until we have the means to employ aid in addition to those now on the list. Those who so kindly tendered us their services without charge shall be remembered first when we may have the means of remuneration in our hands.

On the 25th of March we conferred with His Excellency the Governor and the Secretary of the Board of Agriculture in reference to the plan of operations for the season. The instructions then received we have endeavored to carry out in the way now to be described. As before, we formed two parties, each of us either accompanying or having charge of one of them. The Naturalist, Dr. Holmes, spent a part of May, the whole of June and a part of July in exploring the distribution of the Lower Helderberg limestone, or the "marble layer" of Maine, in Aroostook county. About the first of July Mr. Fuller commenced to explore the marine zoology of the coast, under the direction of the survey, accompanied by Mr. Packard for a few weeks. He commenced his work near Eastport, and worked his way along gradually to Portland, having amassed a great number of facts and specimens.

He was at work dredging until the middle of September. Dr. Holmes explored the Natural History of the Kennebec and Androscoggin regions during the latter part of the season.

The Geologist, Mr. Hitchcock, was accompanied by Mr. Geo. L. Goodale (now Assayer to the State) during the whole season. About the middle of May they left Moosehead Lake in birch canoes, accompanied by Mr. O. White, of the scientific department of Amherst College, and explored the west branch of the Penobscot, the upper portion of the river St. John, returning by way of Churchill, Chamberlain and Chesuncook Lakes to Greenville. Mr. White became so much interested in the work of exploration, that at his own expense he explored the geology of Alleguash and Cancemgoe Lakes, and presented us with a report upon them.

The Geological party spent the last of June and the whole of July in exploring the country near Penobscot Bay, and measuring a section from Eden to the Canada line in Somerset county. Then they spent more than a month in examining the country watered by the Schoodic Lakes and the St. Croix river, besides an important exploration of the iron ore and fossiliferous limestone of northern Aroostook county. The last work of the season was the exploration of the large lakes in Franklin and Oxford counties.

We propose to divide this report into three parts. Part I will embrace the observations that have been made in Natural History during the past year, in all the departments of Zoology and Botany. Part II will treat of whatever may have been learned respecting the rocks and fossils of the State since the publication of the Preliminary Report; while Part III will be devoted to the chemical portion of the general report. We shall not address your Honorable Assembly with each special report, but with this introduction present the several fragments in the most natural order possible. We have found it very difficult to devise an unexceptionable mode of presenting our materials, owing to their fragmentary character.

We regard the notices of iron ores in the State, and the description of the Botanical Map, as the most important practical results of the survey described in this report. The one may have an intimate connection with the welfare of our General Government, while the latter will be of value to those who propose settling in the best agricultural districts; and when the details are properly investigated, it will afford to the residents of all parts of the State the knowledge of the best fertilizers for each district.

We regard ourselves fortunate in being able to present communications from J. W. Dawson, LL. D., Principal of McGill College, Montreal, and from E. Billings, F. C. S., Palæontologist, of the Canada Survey, respecting new species of fossil plants and animals discovered in the State. These gentlemen kindly volunteered their aid in this department, and the former one visited the localities in person, thereby with his experienced eye gaining more information in a few days respecting this ancient flora of Maine than we could have done in as many weeks. We hope also to be able to present a valuable letter about the microscopic remains of animals and plants found in the "polishing powder" of our peat-bogs from Prof. L. W. Bailey, of the University at Frederickton, N. B., who has inherited in this department the skill of his lamented father, the late Prof. J. W. Bailey, of West Point.

We have been much gratified with the favorable reception our Preliminary Report has found, both within and without the State, and in foreign countries, as well as in the British Provinces on our own continent. You are earning for yourselves a reputation for wisdom, skill and liberality across the water. In a review of the report of last year in the *Daily Edinburgh Review* of July 7, 1862, your example is commended to the chiefs of the Geological Survey of Great Britain; not that science is not cultivated there, but that too little effort is there made to popularize scientific details and to present their practical bearings to the people. Of the fruits of the survey this writer says: "We can only say that they are well fitted to stimulate the chiefs of surveys on this side of the Atlantic." Also: "We cannot, too, but commend the wisdom of the Legislature's 'Resolve.' Great activity and enterprise are being thrown into agricultural and mining operations. Science might direct these energies. Geology might point out the connection between the characteristic rocks of a district and its soil," etc. "Zoology and Botany might also do much if their researches were set in popular and directly practical aspects. Maine has made the attempt, and the success is most marked. It will do a great deal more for the social comfort and morality of its people than the notorious 'Liquor Law' of that State ever could."

The estimate in which the report is held in the British Provinces may be seen in the following extract from the *Canadian Naturalist* for June, 1862: "The survey of Maine was commenced last year by Mr. Hitchcock, and his report shows a most praiseworthy dili-

gence and an excellent combination of effort with others working in neighboring fields, along with great capacity for such work. The observations made and the fossils collected enable us for the first time to form just ideas of the parallelism of large portions of the rocks of Maine with those of New York, Canada, Nova Scotia, etc."

The *American Journal of Science and Art*, the leading scientific journal of our country, says in its issue for May, 1862: "It is worthy of remark that in these times of civil strife Maine has the courage to inaugurate a new scientific survey, while some other States are suspending work on surveys only partly completed. This is the more to the honor of Maine, inasmuch as in case of a foreign war she would be the first to suffer the liability of an invasion."

We have collected a large number of specimens illustrating the Geology, Zoology and Botany of the State, which we have accumulated at the rooms of the Portland Society of Natural History, preparatory to culling out suites of specimens for the State House and the higher literary institutions of the State. We are under great obligations to this society for the free use of their rooms, and especially because they are aiding wonderfully in promoting a scientific knowledge of the State by their publications and the opening of their collections to the use of the public. These publications assist the State materially, for they are filled with scientific details of great importance, which need not be repeated in our reports, and are accessible to all who wish to inspect them. The value of this society is well known to you, as in times past you have granted it aid. The society is now virtually paying back to the State all that it has received.

We must renew our thanks to the citizens of all parts of the State where we have travelled the past season, for their hospitality and earnest efforts to assist us in our labors. Last year we thought we had never seen people so obliging and generous as those who assisted us, but this year they have been still more courteous. In addition to those enumerated last year, we are under special obligations to the following gentlemen, as well as to many others whom we have not time to mention: Hon. Ira Fish of Patten, Joseph Pollard and Eben Trafton of Masardis, Daniel Stickney of Presque Isle, Hiram Stevens, William A. Sampson, J. W. Haines, Edward Fowler, Cyrus Estes and John B. Trafton of Fort Fair-

field, Oliver Smith of Mars Hill, Milton Welch, Theophilus Cary and Z. P. Wentworth of Houlton, Hon. P. P. Burleigh of North Linneus, George H. Downing of No. 5, R. 3 of Aroostook county, ——— Sylvester of Parlin Pond, ——— ——— of Forks Hotel, (Forks of the Kennebec,) J. H. Eveleth of Greenville, Capt. Thomas Robinson of the "Fairy of the Lake," Seward Dill and Mr. Russell of Phillips, E. Darwin Prescott of Sandy River Plantation, D. M. Benjamin of East Livermore, Prof. D. T. Smith of Bangor, Messrs. Best and McAdam of the Woodstock Charcoal Iron Co., ——— Batchelder of Union, and Dr. John DeLaski of Vinalhaven.

Very substantial assistance was furnished the Geologist by the superintendents of most of the railroads in the State; insomuch that enough funds were saved by this means to authorize the excursion to Aroostook county when the valuable properties of the iron ore in No. 13, R. 6 were discovered. We do not see, then, but that the credit of this discovery—the most important yet made by the survey—is to be ascribed to those gentlemen who so kindly furnished these passes. From Edwin Noyes, the Superintendent of the Penobscot and Kennebec, and the Androscoggin and Kennebec Railroads,—from B. H. Cushman, the Manager and Superintendent of the Kennebec and Portland Railroad, and from W. W. Sawyer, the Superintendent of the Calais and Baring, and Lewy's Island Railroad, complimentary tickets for the season were received; while for occasional passes for particular trains over the Grand Trunk Railway and the Somerset and Kennebec Railroad we are indebted to the kindness of their superintendents.

To Mr. Sawyer, Superintendent of the Lewy's Island Railroad, we are not only indebted for season tickets for our whole party, but also for the use of special engines and a steamboat—the "Gipsej,"—which plies over Lewy's Long and Big Lakes. These favors assisted us very materially, both in time and money.

We cannot close without alluding to the wisdom your Honorable Assembly used in the selection of the commissioners to whom we are responsible, viz: His Excellency the Governor, and the Secretary of the Board of Agriculture. They have fully appreciated the value of scientific explorations in their instructions to us; they have been careful to see that the appropriations were expended to the greatest possible advantage; they have managed for us difficult questions of a pecuniary nature; have borne with our

failings, and assisted us all that was in their power. If the explorations are not conducted so as to secure the greatest possible benefit to the State, it is not their fault.


With these preliminaries, we now present our reports.

Respectfully submitted,

EZEKIEL HOLMES,
C. H. HITCHCOCK.

PART I.

REPORTS UPON THE ZOOLOGY AND BOTANY OF THE
STATE OF MAINE.



DR. HOLMES' REPORT

ON THE FISHES OF MAINE, INCLUDING SOME OF THE ELEMENTARY PRINCIPLES OF ICHTHYOLOGY.

PART I.

*To the Hon. Senate and House of Representatives
in Legislature assembled, January, 1863 :*

GENTLEMEN :—In accordance with the resolves passed by your honorable body at the last session, providing for a continuance of the “Scientific Survey of the State,” I herewith submit the following report on the Ichthyology of Maine.

This report, I have divided into two parts, and you will find it somewhat anomalous in its plan as usually followed in such cases, inasmuch as it is not confined to a mere detail, or catalogue of the fishes which are found in the waters of Maine, but embraces also some of the more important elementary principles of the science of Ichthyology in general. My reasons for this, I trust, will, on a candid consideration of the subject in all its bearings, be fully appreciated and approved.

A dry, formal catalogue of the fishes found in our State and vicinity, with their technical names and synonymes, would interest the experienced scientific Ichthyologist for a few moments, but the people none at all.

As Naturalist to the survey, it becomes my duty to give in detail, as far as observation and facts will warrant, the natural history of fishes which frequent our coast, and streams, and lakes.

Now, the natural history of fishes treats “of their structure and form—their habits and uses—their classification,” and territorial distribution. To do this, appropriate use must be made of the peculiar language—nomenclature, or terms and phrases used, both among practical fishermen, and scientific men in this department ; for Ichthyology, like every other science, profession and occupation, has its own particular language. As a general thing, how-

ever, the terms and phrases which scientific men have, from time to time adopted as appropriately descriptive of Ichthyological subjects and facts, are, to the majority of us, "*heathen Greek.*" It is not strange that it should be so, for there has been little, or no effort to familiarize the people, whether old or young, with them. Books on this subject are comparatively rare and costly, and the few in existence are better calculated for those already adepts, than as guides to the first rudimentary principles, leading the young inquirer to a full knowledge of the science in all its branches.

Hence arises the fact that, although the fishermen of Maine are among the most enterprising, intelligent and shrewd of the people—are well versed in all the technicalities of practical seamanship, whether in calm or in storm, understand thoroughly the habits of most of the fishes they pursue, and are perfectly acquainted with the best modes of taking, curing and preparing them for dietetical, commercial and economical purposes, but very few of them could point out the true scientific distinctive characteristics between a *cod* and a *sculpin*.

As before remarked, they cannot be blamed for this, so long as the avenues to knowledge in this department of natural history are virtually closed against them. Indeed, I found it sufficiently difficult, during the writing of this report, to obtain some of the standard authors on Ichthyology, for the purposes of reference, and the clearing up of points on which the mind was in doubt.*

To obviate, in some degree, this difficulty, I have thought it advisable to incorporate into this report, some of the general elementary principles of Ichthyology, by which the subject matter might be more clearly elucidated and better understood. What I have given is designed to aid the student in his investigations of this branch of natural science, so that his "pursuit of knowledge"

*But one work of the kind could be found in the State Library, where, it is but fair to expect the student would be enabled to find all the more expensive works on every subject, and this belonging to the select class which bears the inscription, "*not to be taken from the Library.*" As further proof of the difficulty of obtaining elementary instruction in this department of natural history, Worcester's Dictionary may be cited. The publishers of that work boast of it as being the best of the kind in use for giving and defining scientific terms and phrases. On examination, you will find that, in Botany, Ornithology, and some other branches, nearly all the terms used are put down well explained and also illustrated by small neat wood cuts; but for the strictly Ichthyological terms you will seek in vain. It is true a few of the more common ones may be found, but no wood cut illustrates them to the eye.

shall lie "under" less "difficulties" than they otherwise would be. In doing this, I have found it a difficult thing, as have undoubtedly many others who have essayed a similar task, to steer a middle course, so that what was written should not be so *dryly* scientific as to repulse and discourage the beginner—nor so purely elementary as to afford no interest to a deeply scientific man.

If some of the rising generation, who are fond of deep sea fishing, with lead and line—or of Isaak Walton's "gentle art" of angling by brook and lake-let, should be led by it to turn their amusement to incentives for more thorough research into the works of nature, as manifest in the "finny tribes," the writer will be amply compensated for his labor, and the State expenditure will not have been made in vain.

*The Early Settlers of Maine drawn thither by its Excellent Fisheries.
Progress and Importance of Them.*

The fisheries of Maine constitute one of the oldest and most valuable interests of the community. No person can sail along our coast, or explore our bays and creeks, without being struck with the uncommon facilities offered for marine fisheries. No person can travel over our territory, and examine the innumerable lakes, rivers and smaller streams he meets with, without also being struck with the uncommon chances and advantageous localities offered by nature for interior fisheries.

These advantageous sites, and the facilities for such pursuits were quickly observed by the very first discoverers of Maine, and were among the principal inducements which drew so many pioneers and adventurers to our shores, and made them so persevering and determined to establish settlements on the coast and islands, notwithstanding the social privations that at first attended, and the Indian hostilities that soon surrounded them.

Pring, in 1603, and Weymouth, in 1605, both foresaw the uncommon advantages here offered for fishing and trading. Weymouth, during his voyage came to anchor near Monhegan island, and lay for a time in what he called "Pentecost Harbor," from which he sailed, as his historian says, "to enter a newly discovered river, swept by strong tides, and *enlivened with fish, some of which were seen great leaping above water judged to be salmon.*" Around the island where they first landed (Monhegan) they relate

that *great lobsters—rock fish and plaice were fished—all the fish being well fed, fat and sweet.*"

The natives, whom they found there inhabiting the seaboard, obtained an easy and luxurious living from the ocean, and were expert fishermen, as well as bold and skilful hunters. Rosier, the historian of Weymouth's voyage describes those whom he (Weymouth) basely kidnapped and carried with him on his return to England, as peaceable, kind-hearted, generous, truthful and honest"—as "expert whalemens by profession, often capturing this mammoth fish(?) in our waters." The account which these captives gave of the resources of their native country in these things, heightened the already roused excitement in England respecting the newly discovered regions, and two years after (1607) we find Popham, with true British enterprise, planting a village of fifty houses to accommodate his colony on the shores of the Kennebec, and erecting a fort for their defence. The objects of this settlement were principally fishing in the adjacent waters, and trade with the natives. In all the early descriptions of our State, fishing and fisheries always stood out in strong relief. Speaking of "Norembege," it was described by Purchas as being an island at the mouth of a goodly river,* "*very fit for fishing * * * and that the region that goeth along the sea doth abound in fish.*"

The death of Popham, and the hostilities of the Indians, exasperated probably by the imprudence of his men, brought his settlement to an early destruction, but the inducements were too great to allow the country and fishing grounds to remain unoccupied, and accordingly we find the French settling Mount Desert in 1609, and a few years after (1614) we find the celebrated Capt. John Smith exploring along our coast with two ships. He, as did Weymouth, anchored at Monhegan. This island had been more or less a resort for fishermen since its discovery by Weymouth.

Smith made it the centre of his operations during the summer. "Whilst the sailors fished," says he, "myself with eight others ranged the coast in a small boat. We got, for trifles, 11,000 beaver skins, 100 martins, and as many otters, and the most of them within the distance of 20 leagues. We ranged the coast east and west much further."†

* Supposed to be Damariscotta, see Sewall's Ancient Dominions of Maine, p. 32.

† Sewall's Ancient Dominions, p. 175.

He returned to England in September following. Besides the furs, they carried home 47,000 dry and core fish made at Monhegan.

Plymouth Colony saved from Starvation by Maine Fisheries.

From this time the fisheries and settlements began to increase, proving a source, not only of profit to those who engaged in the business, but of food and life to many, especially to the Pilgrims of Plymouth, who obtained provisions from them to sustain their starving families, and without which relief, it is doubtful if they too would not have suffered the fate of Popham's colony and become annihilated. Some historians have stated, and many people believe, that the landing of the Puritan Pilgrims on Plymouth Rock, in 1620—an event whose anniversary is annually celebrated—constituted the first settlement in New England, and the germ of all its population and prosperity. Not so. Several settlements had been made and were in existence, years before, and to these were the Plymouth Pilgrims indebted for relief and timely succor. Monhegan and Damariscove, and Saco, and other places, were settled before that. In 1622, "thirty sail of vessels entered at Damariscove—which was now the granary of the embryo settlements of New England—whose name (Damariscove) an English corruption of Indian words signifying a "place for fish," indicates its early importance as a fishing depot.

The ship *Swallow*, from here, sent her shallop to Plymouth, and to Damariscove came Winslow of the Plymouth plantation (the Governor of the colony) to draw supplies for his settlement famishing on the shores of Cape Cod—who says—"I found kind entertainment and good respect, with a willingness to supply our wants—which was done as far as able—and would not take any bills for the same, but did what they could freely"—which certainly indicates that the inhabitants of Damariscove were a thrifty and generous people.*

A trading house was early established on Monhegan, where fish and furs were purchased and stored until shipped to the mother country. This house was broken up in 1626, when the goods, being offered for sale, Governor Bradford and Mr. Winslow of the New Plymouth colony, and Mr. Thompson of Piscataqua, went

* Sewall's *Ancient Dominions*, p. 105.

thither and purchased them. The moiety of the Plymouth planters being £400. The island was sold that year by Mr. Jennings of Plymouth, England, to the future Pemaquid patentees, and continued to be a favorite resort of fishermen.*

Sir Fernando Gorges, who had taken a deep interest in the discoveries in this country, and who had given a shelter and a home to the natives whom Weymouth had kidnapped, while they were in England, and listened attentively to their descriptions of their country, fitted out, in 1616, an expedition under the command of Richard Vines, Esq., to explore the country still more, with a view to settlement.

He came to anchor at a place which, in consequence of his wintering there, he called "Winter Harbor," a spot near the mouth of Saco river, which river had been previously described by Champlain, a French early voyageur and explorer, as being "three or four fathoms in depth, and is well stored with fish."

The Plymouth Colony Purchase a Fishery in Maine.

The Plymouth colony, finding the fisheries in this section of the coast much more productive than further south, purchased, in 1628, of Monquine, Sagamore of Kennebec, a large tract of country on both sides of that river from Cusenock (Cushnoc) up to Wesseruns-kick. It is conveyed by deed, which is still to be seen in the Register's office in Lincoln county, to William Bradford, Edward Winslow and others, in behalf of Plymouth Company. This grant was enlarged and confirmed to them in 1629-30. This patent gave to them the control of the fisheries and trading sections on that tract. The monopoly, or exclusive right to fishing in these waters, for one or more years, used to be sold to the highest bidder at the expiration of each lease, and thus the colony derived a profitable income from their domain. This was continued until the lands began to rise in value, when the colony sold out to a company of individuals known as the Plymouth Company, or proprietors.

The Fishing Business becomes more Systematic and Increases Commerce.

As population increased, the fishing business began to assume more systematic arrangements and regular business forms. In

* Folsom's History of Saco.

1636, Folsom observes* that fishing was the most common occupation, as it was both easy and profitable to barter the proceeds for corn from Virginia and other stores from England.

The trade with the planters of Massachusetts soon became considerable. At this time, Mr. Vines had a consignment of bread and beef from that quarter. Jocelyn remarks that "Winter Harbor is a noted place for fishes; here they have many stages." He describes the mode of pursuing this business in the following manner. "The fishermen take yearly on the coast many hundred quintals of cod, hake, haddock and pollock, and dry them at their stages, making three voyages in a year. They make merchantable and refuse fish, which they sell to Massachusetts merchants; the first, for 32 ryals (\$4.00) per quintal—the refuse for 9 and 10 shillings (\$2.00 to \$2.25.)

The merchant sends the fish, the first to Lisbon, Bilboa, Marseilles, Toulon, Bourdeaux, and other cities of France—to Canaries, pipe staves and clapboards; the refuse fish to the West Indies for the negroes. To every shallop belong four fishermen—a master, a steersman, a midshipman and a shoreman, who washes the fish out of the salt and dries it upon hurdles pitched upon stakes, breast high, and tends their cookery. They often get in one voyage eight or nine barrels a share a man. The merchant buys of the planters, beef, pork, peas, wheat, Indian corn, and sells it to the fishermen."

Thus, step by step, grew the fisheries of Maine into a business of magnitude and importance, and in proportion as the fisheries prospered, grew the maritime portions of our State in population and corresponding strength. During the vexatious and bloody Indian wars which soon after this began, and continued with but occasional cessation for more than a hundred years, and kept the settlers in constant watch for the safety of their property and lives, their principal reliance for sustenance and supply of other comforts was on their fisheries. But for these, many a family, and many a hamlet on the seaboard, would have been reduced to actual starvation. It was this never failing resource which gave them life and energy and the means to resist the assaults of their wily foes, until they finally conquered and exterminated them.

* History of Saco, p. 37.

Laws began to be called for to Regulate the Fisheries.

As population increased, and settlements multiplied, and competition on the sea, and improvements on the land become more prevalent, separate interests of individuals and communities began to clash, and we find the government, whatever it was at the time, often called upon to make laws and regulations for restraining encroachments on the one hand, and resistance on the other. As governments therefore, whether proprietary or colonial, began to be established for the preservation or the protection of property, the expenses accruing thereby, were met by some sort of taxation. This was often paid in fish.

Thus, we find that as early as 1684, when Pemaquid, and the "region round about" were formed into a "Ducal State," under the Royal Grant to the Duke of York, a duty, or tax was put upon the fishermen for the purpose of revenue. "All vessels, not of the Ducal State, were ordered to pay into public revenue—if a decked vessel, *four quintals*—if an open boat, *two quintals of merchantable fish.*" In 1732, we find that the people of Saco met with trouble in regard to their river, or interior fishery, by reason of the practices of the officers and soldiers of the "Truck-house" (Block-house or fort,) and the town voted "that Mr. John Gordon lay a memorial before his Excellency the Governor, and the Honorable Council of the difficulties that the inhabitants and residents on Saco river sustain by those in the public pay of this Province, by setting of nets and drifting with nets to the disturbing of the common course of the fish, and any other difficulties that are not for the honor of this Province."*

From this date to the present time, legislative enactments have been frequently called for, and an examination of our statute books will prove the fact, that if the natural history of fishes had been more thoroughly understood, some of the laws would have been very differently framed and much better executed.

Massachusetts commences Legislative Encouragement to Fisheries.

Previous to this (in 1639) Massachusetts, whose government had become more stable than that of some of its sister provinces, seeing the great importance of this branch of industry, began a system of encouragement to it by legislative protection. It was provided by

* Folsom's History of Saco.

law, that all vessels and other property employed in "taking, making and transporting of fish, should be exempt from duties and public taxes for seven years; and that all fishermen, during the season of their business, should be dispensed from military duty. This so stimulated the business that in 1641, the mariners of that colony followed the fishing so well, that there was above *three hundred thousand* dry fish sent to market."*

They become a Practical School for Seamen.

This system of encouragement also resulted, not only to the increase of the fisheries, but also, by consequence, led to the business of ship building, and to a more extended commerce. It also proved itself to be one of the very best practical schools for seamanship and a source from which, in process of time, the merchant service derived their most expert and skilful sailors and shipmasters. At the breaking out of the revolution, these men formed the nucleus of our navy, which, though small, did essential and effective service in the cause of their country, and in the war of 1812, constituted a formidable rival to the greatest naval power then on earth.

The United States adopt and continue a System of Encouragement.

When peace was established and the Federal Congress was organized under the new constitution, they remembered this service, and to aid in continuing a school productive of such good results, they adopted a system of national bounty to those fishermen who embarked in the business to a certain extent. This bounty continues in operation to this day, and under its provisions more than three millions of dollars have been received since its commencement by the hardy fishermen of Maine alone.

Aided by the stimuli and encouragement, which we have mentioned, and the profitable character of the business itself, the Maine fishermen have continued to increase from the humble beginnings we have related, until in 1850, the product of the shipping so employed amounted to \$569,876; the capital employed to \$496,910; and the number of hands to 2,783, being third State in rank.

One would be lost in trying to estimate the myriads of fishes, of various kinds, that have been drawn from our waters, both sea and

* Palfrey's History of New England, vol. 11, p. 55.

inland, since the day that Weymouth found them so plentiful "fat and sweet" at Monhegan, until the present time. Every year, and every season since, has the sea yielded to the industry of the adventurous fisherman, a life-giving, exhaustless harvest, and that harvest has been as continually replenished and nurtured in the coral fields of the ocean by an unseen but Almighty hand.

CLASSIFICATION.

By classification in natural history, is meant the arranging, or grouping into classes, orders and genera, the several objects to be described, which have properties and characteristics similar and common to each other. Some system of this kind was found necessary at a very early day, and some not very successful attempts of the kind were made by the older naturalists. The most successful systematizer in natural science was Linneus, the Swedish Philosopher, whose researches and writings opened a new era in studies of this kind. His keen observation and talent of discrimination enabled him to develop a more simple, and at the same time more practical arrangement, than any writer before him had done. By his writings and lectures he rendered all the departments of the science popular, and awakened an enthusiasm among the scientific of every nation, that has continued to this day and been of incalculable benefit to mankind.

A theory had long obtained belief that God had created every thing in nature according to a natural gradation, or natural orders; or, in other words, that there is a continuous series, or chain of creation from the least to the greatest, and from the most simple to the highest and most complicated organizations—that a perfect knowledge of the whole range would enable us to place any particular object under consideration, unerringly into the exact place or link in the great chain of created beings or things—that by searching out the resemblances and affinities of the objects in question, they could all be grouped into true natural orders, each order sufficiently definite and distinct to warrant a specific name, or designation, and yet its extremities or borders (so to speak) so nearly resembling those on either side as to enable the student to see and point out where they meet and blend into each other.

It is evident, that, in order to designate and accurately describe these natural orders (admitting their existence,) a perfect knowl-

edge of the whole would be needed. This is impossible for one man to attain.

Linneus, therefore, while he conformed as far as he was able to what he considered natural orders, thought it advisable to adopt what has been called an artificial system, establishing classes, orders, genera and species upon certain organs which are always present and uniform in form, position and structure. By these means the study and description of natural objects have been admirably systematized and facilitated. These important aids have wonderfully promoted investigation and research, and increased the knowledge of natural history in all its branches.

Different individuals, following their taste and "bent of their genius" have devoted themselves to different departments of the science. Some making Botany, some Ornithology, some Entomology, some Ichthyology, others Mineralogy and Geology, and so on, their speciality, thus becoming adepts in their favorite science. New discoveries have brought new changes in grouping or classification, and it will be found in tracing back the progress that has thus far been made, that the arrangement of the present day is very different, in many important respects, from the systems adopted and promulgated by our predecessors—each of which had its day. In Ichthyology this has been especially the case, and as many of the terms, and some of the orders and genera are still used by modern writers on this science, it may be useful to look briefly over some of the several classifications which the older Ichthyologists adopted in their works. We shall thus more understandingly pursue the science as arranged by the more modern writers. As long ago as 1555, Belon, a French physician, wrote a work entitled "*The nature and diversity of fishes with their portraits.*" He was the first who divided or grouped fishes into two grand divisions of cartilaginous and osseous fishes.

Willoughby and Ray were among the earliest authors who reduced the study of Ichthyology to something like a systematic arrangement. Their work made its appearance in 1686, in four Books, folio.

WILLOUGHBY AND RAY'S SYSTEM.

- II. BOOK—cetaceous fishes.
- III. BOOK—concerning cartilaginous fishes. This is divided into three sections.
- IV. BOOK—concerning oviparous fishes which have spines. This is divided into five sections.

Ray, in 1713, published an improvement on this system in a work entitled "A Synopsis of Fishes."

A classification by Samuel Dale, was published in 1739, who made several improvements upon former arrangements, showing that there had been some advance in the science. He based his method upon the respiratory organs, dividing them into two grand classes.

DALE'S SYSTEM.

CLASS I.—Fishes breathing by gills (*Branchiis respirantes*,) and having but one ventricle to the heart. This class was divided into two orders, viz:

I.—OVIPAROUS.

II.—VIVIPAROUS.

These orders were sub-divided into families, genera and species.

CLASS II.—Fishes breathing by lungs (*Pulmone respirantes*,) and having two ventricles to the heart as the whales.

About the same time, Linneus, who had collected the manuscripts and writings of his deceased friend, Artedi, published two volumes entitled *Philosophia Ichthyologica*, (Philosophy of Ichthyology.)

Artedi was a true and thorough naturalist for that day. He had confined his researches to the natural history of fishes with indefatigable zeal.

He had systematized and arranged the classification of the science in accordance with the advice of Linneus—established new genera, gave rules for their formation and descriptions, assigned to them their proper limits, and gave the methods of separating different species, so as to render their descriptions clear and simple. So correct was he in the description and distribution of genera, that many of those he established are still retained in the nomenclature of the science on his authority to the present day.

ARTEDI'S SYSTEM.

CLASS I.—Fishes with tails placed perpendicularly (*Pisces cauda Perpendiculari.*)

This class is divided into sections, orders and genera, as follows :

A.—Fish with bony rays to the fins and bony gills.

1.—Fins unarmed, *Malacopterygii*, (soft fins.)

Genera.

- | | | |
|---|---|---|
| Fish with one fin almost in middle of back. | { | 1. Syngnathus, <i>Pipe fish.</i>
2. Cobitis, <i>Loche.</i>
3. Cyprinus, <i>Carp.</i>
4. Clupea, <i>Herrings, &c.</i>
5. Argentina, <i>Argentine, Silver fish.</i>
6. Exocætus, <i>Flying fish.</i> |
| One fin nearly in middle of back, and one adipose fin near the end of back. | { | 7. Coregonus, <i>White fish.</i>
8. Osmerus, <i>Smelt.</i>
9. Salmo, <i>Salmon and Trout.</i> |
| One fin in further end of back. | { | 10. Esox, <i>Pickeral.</i>
11. Echeneis, <i>Sucking fish.</i> |
| One or more fins extending whole length back. | { | 12. Coryphæna.
13. Ammodytes.
14. Pleuronectes, <i>Halibut, Flounders.</i>
15. Stromateus.
16. Gadus, <i>Cod, Haddock.</i>
17. Anarrichas, <i>Wolf fish.</i> |
| One long fin scarcely distinct from the tail. | { | 18. Muraena, <i>Eel.</i>
19. Ophidion. |
| One very small fin, or none at all, on extreme part of back. | { | 20. Anableps.
21. Gymnotus, <i>Electrical Eel.</i> |

2.—Fish with bony fins, some of which are spines, *Acanthopterygii*, (thorny fins.)

- | | | |
|---|---|--|
| Fish with smooth heads. | { | 22. Blennius, <i>Blenny or Slime fish.</i>
23. Gobius, <i>Goby.</i>
24. Xiphias, <i>Sword fish.</i>
25. Scomber, <i>Mackerel.</i>
26. Mugil, <i>Mullet.</i>
27. Labrus, <i>Bass.</i>
28. Sparus, <i>Gilt Head.</i>
29. Sciaena. |
| Fish with rough heads. | { | 30. Perca, <i>Perch.</i>
31. Trichiurus, <i>Weever.</i>
32. Trigla, <i>Gurnard.</i>
33. Scorpæna.
34. Cottus, <i>Bull-head.</i>
35. Zeus, <i>Dory.</i>
36. Chætodon, <i>Beard-teeth.</i> [belly.
37. Gasterosteus, <i>Stickle-back, Bony-</i> |
| Fish destitute of bony gills ; with gill-coverings. | { | 38. Balistes, <i>File fish.</i>
39. Ostracion, <i>Coat of mail, Trunk fish.</i>
40. Cyclopterus, <i>Sucker.</i>
41. Lophius, <i>Angler.</i> |

B.—Fish with fins having cartilaginous rays hardly distinct from a membrane.

Chondropterygii, cartilaginous or leathery fins. { 42. *Petromyzon*, *Lamper Eel*.
43. *Acipenser*, *Sturgeon*.
44. *Squalus*, *Sharks*.
45. *Raja*, *Skates*.

CLASS II.—Fish having tails placed horizontally, including whales.

We have thus given the system of Artedi in detail, because, although Willoughby and Ray, by their improvements in classification of this branch of natural history gave it a more respectable position among the sciences than it before had, Artedi placed it on a firm basis and gave permanency to its nomenclature.

Other writers on this subject followed from time to time and added, by their researches and discoveries, to the fund of knowledge on these matters. Among them, Klein published an interesting work in 1740, on the “Natural History of Fishes,” in which he endeavored to improve upon Artedi.

He increased the number of genera partly from the number of newly discovered fishes till then undescribed. He divided them into three grand orders, viz :

I.—Cetaceous or whales.

II.—Fishes with concealed gills as in Lamprey Eels.

III.—Fishes with open gills. These were again separated into many sub-divisions or groups, and then again into genera.

Artedi’s arrangement, however, continued to take the lead until 1766, when Linneus himself, who at first had adopted his friend Artedi’s system, came out with a new one of his own, which then, from the popularity of its author as well as from its simplicity, kept the ascendancy for several years.

LINNEUS’ SYSTEM.

ORDER I.—APODES—fishes having no ventral fins.

ORDER II.—JUGULARES—fishes having their ventral fins placed before or forward of the thoracic or pectoral fins.

ORDER III.—THORACICI—fishes having the ventral fins placed directly below the pectorals.

ORDER IV.—ABDOMINALES—fishes having their ventrals placed behind the pectorals.

This was a very simple and concise arrangement, but nevertheless a purely artificial one, and by following it out fishes of very

diverse form and characteristics were brought into the same order, as the eel and the sword fish for instance, individuals having but few properties similar or in common. He omitted the cetaceous tribe (whales, &c.,) altogether from the arrangement; placing them, inasmuch as they breathed air with lungs, among the mammalia.

The assertion from such high authority that a whale was not a fish, made some stir at the time, but its correctness has long since been established.

Ichthyology now began to be pursued as a well founded science, and, as a pursuit, contributing largely by the researches and discoveries of its followers, indirectly at least, to the comfort and wealth of the people by its suggestive aids to the practical economy and wants of mankind.

Fisheries began to be established more understandingly and to better advantage as a branch of national industry, than they had hitherto been, and that too in proportion as the knowledge of the habits and instincts of fishes became better known and more widely disseminated. Other writers upon this subject appeared from time to time, some of whom adopted the classification of Linneus wholly, and some only in part,* but his system kept the ascendancy until Cuvier, the celebrated French comparative Anatomist and Naturalist introduced his method, based in part upon differences of anatomical structure.

CUVIER'S SYSTEM.

He divided, as did Belon, all fishes into two great divisions, viz: those whose skeletons were made up entirely of bone which he called Osseous fishes: The other included those whose skeleton or frame work instead of being composed of bone was principally made

* Among them, Gronovius, a contemporary and friend of Linneus, published his work (*Museum Ichthyologicum*,) a few years before the latter had made public his system. He adopted Artedi's two natural orders of fishes with horizontal tails and those with tails in a perpendicular position, while his other characters were derived from those of Ray and Linneus. Brunich, in 1771, published a work on the "Principles of Zoology" (*Zoologia Fundamenta*,) in which he united as far as he could, the natural system of Ray with the artificial system of Linneus. Prof. Gowan followed, adopting Brunich's method. Scopoli, in a work published in 1777, adopted a new method which was never followed. Bloch, in 1785, published a work with excellent plates. It was written in French and German. He followed the Linnean system. Bonnaterre, who wrote the article on Ichthyology, in that great work, the *Encyclopedie Methodique*, in 1788, also adopted Linneus' method.

up of cartilaginous matter. These he called cartilaginous fishes, such as the Lampreys or lamper eel—some of the sharks, &c. His next sub-divisions were based upon the structure of the gill apparatus and the Linnean plan based on the position of the fins. These again divided into families or groups dependent upon the formation of mouth or other appendages. A tabular view of his first formed system would read thus :

Cartilaginous fishes.	Fixed branchiæ or gills chondropterygii.	{	Round mouth at end of nose.
			Transverse mouth under snout.
	Free branchiæ with branchiostegi or gill covers.	{	do. do. do. teeth.
			do. do. do. no teeth.
		{	Mouth at end of nose; no teeth.
			do. do. teeth.
		{	Bones of jaw answering for teeth.
			Mouth very wide; number small teeth.
	Apodes	{	Mouth at end of nose.
			Mouth under the nose.
	Jugulares	{	Head unarmed.
			Head armed.
	Thoracici	{	Dorsal fin partly spinous; head armed.
			do. do. do. head unarmed. { Two dorsals.
		{	do. do. do. head unarmed. { One do.
			Bones of the jaws naked; used as teeth.
Oseous fishes.		{	Two eyes on the same side.
			Body very long.
		{	A furrowed disc on the head.
			No operculum to the branchiæ (gills.)
	Abdominales	{	No teeth.
			Sharp teeth; no cirri or beard.
		{	Head depressed; cirri.
			Spines free on the back.
		{	Mouth at the end of the nose.

It will be seen on careful comparison that the two first divisions are those of Belon; the secondary characters are derived from Artedi and Linneus; the third are groupings of his own, which he has since improved upon, establishing several natural families which have been used by subsequent writers on Ichthyology. He subsequently, with Valenciennes, published a work on the "Natural History of Fishes," in 13 volumes. I have given his improved system on 33d page.

LACEPEDE'S SYSTEM.

A few years afterwards (1803) Lacepede published his celebrated work, "The Natural History of Fishes," in five volumes. From the accumulations of facts in the several authors that had preceded him, and the fact of his having access to the best museums or cabinets of natural history in Europe, he was enabled to make a very valuable work, and one which for many years was considered as standard authority. The following is a tabular statement of the

classification which he adopted by which it will be seen that the first or primary divisions are those of Belon—the second his own, and the third those of Linneus :

<i>Sub-Classes.</i>	<i>Divisions.</i>	<i>Orders.</i>
CARTILAGINOUS FISHES.— The spine composed of cartilaginous vertebræ.	1. 1. No operculum nor branchial membrane.	{ 1. Apodal. 2. Jugular. 3. Thoracic. 4. Abdominal. 5. Apodal. 6. Jugular. 7. Thoracic. 8. Abdominal.
	2. 2. No operculum, but a branchial membrane.	{ 9. Apodal. 10. Jugular. 11. Thoracic. 12. Abdominal. 13. Apodal.
	3. 3. An operculum; no branchial membrane.	{ 14. Jugular. 15. Thoracic. 16. Abdominal.
	4. 4. An operculum, and a branchial membrane.	{ 17. Apodal. 18. Jugular. 19. Thoracic. 20. Abdominal.
OSSEOUS FISHES.—The spine composed of bony vertebræ.	5. 1. An operculum and a branchial membrane.	{ 21. Apodal. 22. Jugular. 23. Thoracic. 24. Abdominal.
	6. 2. An operculum; no branchial membrane.	{ 25. Apodal. 26. Jugular. 27. Thoracic. 28. Abdominal.
	7. 3. No operculum, but a branchial membrane.	{ 29. Apodal. 30. Jugular. 31. Thoracic.
	8. 4. Neither operculum nor branchial membrane.	{ 32. Abdominal.

Practical application of these Systems as aids to Study.

We will not spend any more time in the review of the several systems of classification which have heretofore been adopted by the several writers in question. They are all of them based partly upon the existence or non-existence of certain organs without reference to their structures or uses. This, as has been remarked, while it did much better than none, and aided, not only the writer in establishing something like method in his work, also aided the student in his researches or studies, as far as merely ascertaining the place in the system of the individual specimens found, and the names given them. This may be thus illustrated in reference to either of the foregoing systems given. Take for instance the last named one (Lacepede's.)

Suppose the student to have before him the five volumes of that

author, and has also a fish, the name and distinctive characteristics of which he is desirous of knowing. If there had been no more system in classification than is found in Pliny's writings, he would have to read the volumes all over in course, until he came to a description that tallied with the specimen in hand; but by the aid of the classification adopted, it will be a much less difficult task to find its name and description here.

In the first place, he will look to its skeleton or frame, and ascertain whether it be cartilaginous or bony. He finds it bony—it therefore belongs to the osseous class. The ascertaining this fact abridges his labor materially. He may pass over the pages describing cartilaginous fishes and confine himself to the description of osseous fishes only. Again he will look over the gill coverings, and observe the appearance of those organs. Suppose he finds that it has an operculum and branchial membrane. On reference to the arrangement it will be seen that it belongs to the sixth division. His examination will therefore be still more curtailed, it being unnecessary to search for the description in any part of the volume than that which treats of fishes belonging to the sixth division. Next, he will turn his attention to the fins, particularly to the ventrals. It either has or has not any ventrals. If it has none, it belongs to the apodal order of the sixth division, and the further search will be directed to that part of the work treating of such. If it has ventrals, the position of them will determine the order—if they are placed before the pectoral fins it comes under the order of jugulares—and will be found in the description of that order, and so of the others.

Remarks on the difference between Artificial and Natural Orders.

It may be asked, if such classifications answer the purpose of convenient arrangement?—if they aid the author in giving method and system to his work?—if they aid the student in his research into the distinctive points of the subjects under examination? Why is it not sufficient?—and why should it be stigmatized as artificial? For the mere and single purpose of descriptive aid, it is enough. It is called artificial, because nature has never been guilty of grouping animals so diverse into the same order as these arrangements do—a proof that they are not arranged according to the natural order of things. We alluded to this fact while speaking of the system adopted by Linneus, which brought into one of

his groups or orders, the eel and the sword fish, animals exceedingly different in form, anatomical organization and habits. Such classification does not, therefore, accord with nature, and will not satisfy the student who wishes to investigate the harmony displayed in God's work, and realize if possible the range and extent of the natural orders as they came from the hand of the Creator. The nearer we can come to this—the more clear and satisfactory and practically useful will be our views and knowledge of such things. The deeper man penetrates into the arcana of nature the more evidence does he find of method and system—of a beautiful and harmonious classification and skilful connection of manifold groupings, throughout the range and chain of animal existence, and indeed of all organic life. To follow nature, and to unfold as far as possible this classification, and the wise adaptations of means to ends and to render the discovery of these facts applicable to the practical business of our lives, has been, and still is, the legitimate work and desire of the true naturalist.

Modern Classification more conformable to Natural Orders.

Hence, modern Ichthyologists, using the experience of their predecessors and profiting by facts almost daily brought to light are establishing an entirely different classification, one much more conformable to natural orders, based on the unvarying anatomical structure, and physiological functions of the general organs of the fishes hitherto discovered.

The classification I *at present* follow in the description of the fishes found in Maine, is the arrangement as given by Dr. Girard in his general report of the fishes found during the exploration of the Pacific Railroad route. One still more modern may be followed in the final report.

This classification comprises ten orders. Each order is grouped into families, and the families into genera and species.

Enumeration of the Orders.

I. ACANTHOPTERI—*Thorny fins*. This order is made up of fishes that have one or more dorsal fins. If more than one, the rays of the forward one are stiff, sharp, inarticulated bony spines. If there be only one fin the anterior portion has spine rays. The remainder have soft articulated rays. The common perch affords a good illustration of this order.

II. ANACANTHINI—*No spines, thornless fins.* The fins of the fish have no bony spiny rays. The general anatomical structure, however, is similar to the preceding. The cod-fish is one of the representatives of this order.

III. PHARYNGOGNATHI—*Throat bones united.* Fishes of this order have the inferior pharyngeal bones united into one piece. The tautog belongs to this order.

IV. MALACOPTERI—*Soft fins.* The fishes of this order have their fins made up of soft articulated rays. The trouts are good representatives of this order.

V. PLECTOGNATHI—*Soldered jaws.* Fishes in this order have the outer or premaxillary bone and the jaw united into one continuous immovable bony piece. The balloon fish belongs to this order.

VI. LOPHOBRANCHII—*Tufted or crested gills.* This order comprises fishes that have their jaws united into a tube or pipe and have tufted or crested gills, a small fish found in the Hudson river, called the river sea-horse (*Hippocampus*,) illustrates this order.

VII. GANOIDEI—*Plated Scales.* Fishes in this order have their bodies covered with enamelled plate like, or shield like scales. The sturgeon is a good example of this order.

VIII. HOLOCEPHALI—*Solid heads.* This order is made up of the few fishes that have the jaw bones and the bones of the head all united into one. The very rare fish called the Northern Sea Monster (*Chimera monstrosus*,) represents this order.

IX. PLAGIOSTOMI—*Skew mouths.* Fishes of this order have their mouths transverse to their heads. The sharks and scates, &c., belong to this order.

X. DERMOPTERI—*Skin fins.* The fins of fish in this order are of a skinny or cartilaginous texture. The lamper eel affords a good illustration of them.

A more full explication of these orders and of the families into which they are divided, together with a description of the genera and some of the species of the fishes which have been found thus far in our waters, will be given in part II of this report.

SYNOPSIS OF THE FISHES OF MAINE, IN PART.

ORDER I. ACANTHOPTERI—*Thorny fins.*

<i>Family.</i>	
Blennidæ.	{ Gunellus mucronatus, <i>Butter fish.</i> Zoarces anguillaris, <i>Blenny, Eel shaped.</i> Sticheus subbifurcatus. { Annarrhicas vomerinus, <i>Wolf fish.</i>
Lophidæ.	{ Lophius Americana, <i>Angler.</i>
Batrachidæ.	{ Batrachus tau, <i>Toad fish.</i>
Percidæ.	{ Perca flavescens, <i>Yellow perch.</i> Labrax lineatus, <i>Striped bass.</i> Labrax rufus, <i>White perch.</i> Pomotis vulgaris, <i>Bream.</i> (I think 3 species of them.)
Scorpenidæ.	{ Sebastes Norwegicus, <i>Norway haddock.</i>
Gastoridæ.	{ Gasterosteus DeKay, (?) <i>Stickle back.</i>
Sciænidæ.	{ Otolithus regalis, <i>Squeteague.</i>
Sparidæ.	{ Pagrus agyrops, <i>Porgee.</i> (?)
Scombridæ.	{ Scomber vernalis, <i>Mackerel.</i> Argyreiosus unimaculatus, <i>One-spot Dory.</i> Thynnus secundo-dorsalis, <i>Horse Mackerel.</i> Cybium maculatum, <i>Spotted Mackerel.</i> Temnodon saltator, <i>Blue fish.</i> Rhombus anacanthus, <i>Skip Jack.</i>
Atherinidæ.	{ Atherina notata, <i>Dotted Silver-side.</i>
Triglidæ.	{ Dactylopterus volitans, <i>Sea Swallow.</i> Acanthocottus variabilis, <i>Greenland Sculpin.</i> Acanthocottus Virginianus, <i>Common Sculpin.</i> Aspidophorus monoptyerygius, <i>Single Fin Bull-head.</i> Cryptocanthodes maculatus, <i>Spotted wry mouth.</i> Cryptocanthodes inornatus. Hemitripterus Acadianus, <i>Deep-water Sculpin.</i>

ORDER II. ANACANTHINI—*No thorny rays.*

Gadidæ.	{ Morrhua Americana, <i>Cod fish.</i> Morrhua aeglefinus, <i>Haddock.</i> Morrhua pruinosa, <i>Tom Cod.</i> Merlangus purpureus, <i>Pollock.</i> Phycis Americanus, <i>White Hake.</i> Phycis filamentosus, <i>Squirrel Hake.</i> Brosmius flavescens, <i>Cusk.</i>
Ophididæ.	{ Ophidium marginatum, (?) <i>Freshwater Cusk.</i>
Pleuronectidæ.	{ Hippoglossus vulgaris, <i>Halibut.</i> Pomabopsetta dentata, <i>Gill.</i>

ORDER III. PHARYNGOGNATHI—*Pharyngeal bones united.**Family.*

- Labridæ. { *Ctenolabrus ceruleus*, *Cunner or Connor.*
 { *Tautoga Americana*, *Tautog.*

ORDER IV. MALACOPTERI—*Soft fins.*

- Siluridæ. { *Pimelodus atrarius*, *Horned Pout*, (perhaps two
 { species.)
- Cyprinidæ. { *Cyprinus auratus*, *Golden Carp*, (introduced.)
 { *Leucosomus Americanus*, *Shiner.*
 { *Catostomus communis*, *Sucker.*
 { *Catostomus gibbosus*, (?) *Chub.*
- Cyprinodontidæ. { *Fundulus pisculentus*, *Minnnow*, (2 species.)
- Esocidæ. { *Esox reticulatus*, *Pickereel.*
- Salmonidæ. { *Salmo salar*, *Salmon.*
 { *Fario fontinalis*, *Brook Trout.*
 { *Fario erythrogaster*, (?) *Red-bellied Trout.*
 { *Fario Sebago*, *Girard.*
 { *Fario confinis*, (?) *Togue or Lake Trout.*
 { *Fario tsuppitch*, (?) *Salmon Trout.*
 { *Fario* ———, (?) *Blue-back Trout.*
 { *Osmerus viridescens*, *Smelt.*
 { *Coregonus albus*, *White fish.*
 { *Coregonus clupeiformis*, (?) *Shad-Salmon.*
- Clupeidæ. { *Clupea elongata*, *English Herring.*
 { *Alosa præstabilis*, *Shad.*
 { *Alosa tyrannus*, *Alewife.*
 { *Alosa menhaden*, *Menhaden.*
 { *Alosa cyanonoton*, *Blue back.*
 { *Engraulis vittata*, (?) *Anchovy.*
- Scomberesocireæ. { *Scomberesox storeri*, (?) *Bill fish.*
- Anguillidæ. { *Anguilla Bostoniensis*, *Common Eel.*

ORDER V. PLECTOGNATHI—*Soldered jaws.*

- Balistidæ. { Not certain about genera of either family being
 Gymnodontidæ. { found in Maine.

ORDER VI. LOPHOBRANCHII—*Bearded or tufted gills.*

- Hippocampidæ. { Not certain about genera of either family being
 Syngnathidæ. { found in Maine.

ORDER VII. GANOIDEI—*Enamel or plated scales.*

- Sturionidæ. { *Acipenser sturio*, *Sturgeon.*

ORDER VIII. HOLOCEPHALI—*Solid heads.*

Chimaeridæ. } Probably none of these in Maine.

ORDER IX. PLAGIOSTOMI—*Oblique mouths.*

Sub-order I. { Genera in one or two families (*sharks*) are
Squali. { found in Maine, but am not well posted yet
about them.

Sub-order II. { Ditto of the rays, and skates, and flounders.
Rajai. }

ORDER X. DERMOPTERI—*Skin fins.*

Petromyzontidæ. } *Petromyzon marinus, Lamprey, or Lamper Eel.*

—
CUVIER'S LAST SYSTEM.

On page 26th was given Cuvier's system as first promulgated. He afterward enlarged and arranged it in the following manner :

FIRST DIVISION—BONY FISHES.

ORDER I. ACANTHOPTERYGII.

Family Percidæ, (Perch family.)

Hard cheeks.

Sciænidæ, (Maigre family.)

Sparidæ, (Sea Breems,)

Menidæ,

Squammipennes, (scaly fins.)

Scomberidæ, (Mackerels.)

Tænidæ, (Ribbon shaped.)

Theutytes, (Lancet fish.)

Pharynginæ labyrinthiformæ, (Pharyngeal labyrinths.)

Mugilidæ, (Mulletts.)

Gobioidæ, (Gobys.)

Pectorales pedunculati, (wrists to pectoral fins.)

Labridæ, (Rock fish, thick lips.)

Fistularidæ, (Pipe mouths.)

ORDER II. MALACOPTERYGII ABDOMINALES. *Soft or jointed fins.*

Ventral fins behind the pectorals.

Family Cyprinidæ, (Carp family.)

Esocidæ, (Pickerel or pikes.)

Siluridæ, (Sheat fish or smooth skins.)

Salmonidæ, (Salmons and trouts.)

Clupeidæ, (Herrings.)

ORDER III. MALACOPTERYGII SUBBRACHIATI. *Ventrals under the pectorals.*

Family Gadidæ, (Cod fishes.)

Pleuronectidæ, (Halibuts and flounders.)

Discoboli, (ventrals formed into suckers.)

ORDER IV. MALACOPTERYGII APODA. *Ventral fins wanting.*

Murænidæ.

ORDER V. LOPHBRANCHII. *Tufted gills.*

ORDER VI. PLECTOGNATHI. *Soldered jaws.*

Family Gymnodontes, (naked teeth.)

Sclerodermi, (rough skins.)

SECOND DIVISION—CARTILAGINOUS FISHES.

CHONDROPTERYGII.

This Division is divided into two orders.

ORDER I. CHONDROPTERYGII BRANCHIIS LIBERIS. *Free or open gills.*

Sturgeons.

ORDER II. CHONDROPTERYGII BRANCHIIS FIXIS. *Gills fixed with separate openings for water to pass through.*

Family Selachii, (Sharks and Rays.)

Cyclostomata, (Sucker-formed mouths.)

AGASSIZ SYSTEM.

Agassiz, the eminent Professor of Natural History in Harvard College, has given the following arrangement of fishes, which seems to accord better than any other with that which geological researches among fossil remains point out as the order of succession in the formation or existence of fishes in early epochs of the world. The distinctive characters are founded upon the structure of the scales.

1. PLACOIDS.—Embracing those with cartilaginous skeletons or a skin covered with enameled plates or scales, as the *shagreen* of sharks.

2. GANOIDS.—Those, whether bony or cartilaginous, covered with

a continuous armor of angular scales, or bony plates fitting into each as in the sturgeons.

3. CTENOIDS.—Those having scales with their posterior edges comb-like (pectinated,) as in the perches.

4. CYCLOIDS.—Those with scales entire and of a circular form, as in the Salmon. It seems, from this, that the first fishes formed, judging from the oldest fossil remains were Placoids, and the last Cycloids.

GLOSSARY:

OR EXPLANATION OF SOME OF THE TERMS USED IN ICHTHYOLOGY.

A.

ABDOMINAL—Belonging to the abdomen, or belly. Abdominal fins are those attached to the belly part of the fish, (*see fins.*) An order established by Linneus, having the abdominal fins placed behind the pectorals.

ACANTHOPTERYGII—Thorny or spiny fins; from *akanthos*, a thorn, and *pterygion*, fin or little feather. Fishes having such fins on their backs form one of the natural orders of fishes.

ACANTHOPTERI—Same as the above.

ACERATED—Pointed; sharpened to a fine point; needle-shaped.

ADIPOSE—Fatty; fleshy. An adipose fin is one without any rays, but made up of a fleshy or fatty substance, and is generally placed on the back near the tail, as in the salmon and trout.

ANAL—Relating to the vent, placed near the vent, (*see fins.*)

ANACANTHINI—Literally, this means no thorns, or thornless, (from the Greek *ana* none, and *acanthus*, thorn.) It is the name of the second order of fishes in some systems.

ANTERIOR—Going before; fore-part; forward of something else; the opposite to posterior.

APODAL—Without ventral fins; from *a* (*privative*) no, and *pous*, feet; no feet, the ventral fins being considered, in comparative anatomy, as in the place of feet, (*see fins.*)

ARCADE—An arch or series of arches.

B.

BARBEL—A beard; a slender soft filament attached to the lips, chin or snout of some fishes.

BIFURCATE—Divided into four points or two forks; twice forked.

BLENNY—Mucus fish; from *Blennius*, mucus.

BRANCHII—The gills or breathing organs of fishes, (*see gills.*)

BRANCHIÆ—Same as Branchii.

BRANCHIOSTEGAL—Pertaining to the gill covering, or bony part of the gills, (*see gills.*)

BRANCHIOSTEGOUS—Having gill covers; from *branchia*, gills, and *stegos*, covering. The Branchiostegi were an order of fishes in Artedi's system, the rays of whose fins were bony but whose gill covers are destitute of bony rays.

C.

CARINATED—Keeled; having appendages in form like a keel.

CARPUS—The small bones of the wrist. In Ichthyology, the joint bones of the pectoral fins.

CARPAL—Pertaining to the carpus, or bones of the pectoral fins in fishes.

CARTILAGINOUS FISHES—Fishes whose spinal column or vertebræ are made up of cartilage.

CAUDAL—Pertaining to the tail. The caudal fin is the tail fin of a fish, (*see fins,*) from the Latin *cauda*, a tail.

CENTRONOTUS—Thorny back; from *kentros*, a thorn, and *notos*, back.

CENTROPOMUS—Thorny gill, having thorns or spines on the gill covering or opercle; from *kentron*, thorn, and *poma*, an opercle.

CHÆTODON—A beard or bristle; from *kaitee*, a bristle.

CHONDROPTERYGII—Fish having cartilaginous fins; from *chondros*, cartilage, and *pterygion*, a fin.

CIRRI—Filaments, or beard-like appendages.

COECUM—The commencement of the large intestine; sometimes the large intestine. It is also applied to the vermiform or worm-like appendages to the intestines, as in birds and fishes.

CORPUS PAPILLÆ—The villous surface of the skin.

CRENATED—Notched or cut into circular or curved shaped notches.

CRESCENTIC—In form like a new moon; also growing or increasing.

CTENOID—Comb formed; from *kteis*, a comb, and *eidos*, form.

Ctenoidians formed the third order of Agassiz classification of fishes, containing those having jagged or comb-edged unenamelled scales.

- CUIRASSED**—Covered with shield-like covering or scaly plates.
- CULDESAC**—The bottom of a bag; an appendage to the stomach or intestines, like a small bag or sac, with no opening except the passage into it from the stomach.
- CYCLOID**—A peculiar curve or circle formed by any point in a circle while it is rolling on a plane surface as does a carriage wheel.
- CYCLOIDAL**—Pertaining to or resembling a cycloid.
- CYCLOIDIANS**—The fourth order of Agassiz system of Ichthyology containing those having circular smooth edged scales, as the herring.

D.

- DECIDUOUS**—Falling; when applied to the scales of fishes it means those that adhere but slightly and fall easily.
- DENTARY**—The place or places where teeth are inserted.
- DENTICULATED**—Having small teeth.
- DERMIC**—Skinny; pertaining to the skin.
- DERMOPTERI**—Skin fins; (from *derma*, the skin, and *pteron*, wing or fin;) the tenth order of fishes in some systems.
- DICHOTOMIZED**—Separated into two forks or branches.
- DIPHYLLOUS**—Divided into two-leaf like divisions.
- DISCOID**—Having the form of a disc.
- DORSAL**—Belonging to the back.
- DUCTUS PNEUMATICUS**—A tube or passage by means of which the air bag communicates with the throat.

E.

- ECHENEIS**—(Sucking fish,) or a fish that often attaches itself to ships; from Greek *eko*, I have, and *naos*, ship.
- EMARGINATED**—Notched on the margin with circular notches.
- ENOPLUS**—Armed; from Greek *enoplos*, armed.

F.

- FINS**—The organs of motion and position of fishes. They are formed for the most part of a membrane spread over a number of rays which are either bony or cartilaginous and which are jointed, and thus expand or fold up the membrane at the will of the fish. They are considered by comparative anatomists to be analagous to the wings of birds, or the arms and feet of mammalia.

They vary in *number*, situation and structure in the different genera and species. The *size* of the fins is also equally various in the different species, as it bears no constant proportion to the figure or magnitude of the fish, nor to its habits or instincts.

The *situation* of the fins furnishes to the Ichthyologist some of the most obvious and useful distinctive characters, and have therefore received names expressive of their respective locations.

Ventrals placed forward of the pectorals he termed *Jugulars*. Those that had the ventral fins beneath the pectorals he called *Thoracic*. Those that had the ventral fins placed behind the pectorals were called *Abdominal*. This system has now given way to one more in accordance with natural orders; but these distinctions are of great use in marking characteristic differences between genera and species.

In regard to the structure and operation of the fins of fishes, we make an abstract of remarks by a writer in the Ed. Encyclopedia on this subject. In general these organs consist of numerous pointed rays, which are sub-divided at their extremities. These are covered on each side by the common integuments, which form in some instances soft fibres projecting beyond the rays. These fins, with articulated rays, were considered by the older Ichthyologists as furnishing characters for systematic arrangement of great importance. Fishes possessing these were termed *Malacopterygii*.

Besides these articulated rays, there exists in the fins of some fishes one or more rays made up of a single bony piece, enveloped like the former by a common membrane. Some fishes have one or more fins consisting entirely of these bony rays. Fishes with such rays are called *Acanthopterygii*. In a few genera the posterior dorsal fin is entirely destitute of rays and has obtained the name of *finna adiposa*, or adipose fin, as in the salmon and trout.

As these rays serve to support the fins, and are capable of approaching or separating like the sticks of a fan, we may conclude that they move upon some more solid body as a fulcrum. Accordingly we find in the sharks, for example, that the rays of the pectoral fins are connected by a cartilage to the spine. In the osseous fishes the pectoral fins are attached to an osseous girdle, which surrounds the body behind the *branchiæ* (gills), and which supports the posterior edge of their apertures. This osseous girdle is formed of one bone from each side, articulated at the

posterior superior angle of the cranium and descending under the neck, where it unites with the corresponding bone. Between the rays of the fin and this bone, which resembles the *scapula* (shoulder blade,) there is a range of small flat bones separated by cartilaginous intervals, which may be compared to the bones of the *carpus*. The rays of the *ventral* fins are articulated to bones corresponding to the *pelvis* in the higher classes of animals. The pelvis is never articulated with the spine, nor does it form an osseous girdle round the abdomen.

In the *Jugular and Thoracic* fishes it is articulated to the base of the osseous girdle which supports the pectoral fins.

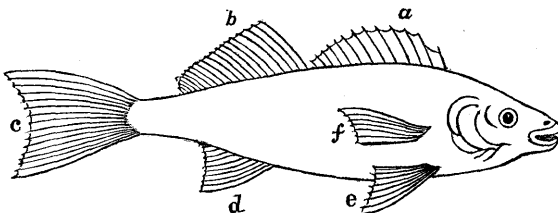
In the *Abdominal* fishes, the bones of the pelvis are never articulated to the osseous girdle and are seldom connected with each other. They are preserved in their situation by means of certain ligaments. The rays of the caudal fin are articulated with the last of the caudal vertebræ which is in general of a triangular form and flat.

The rays of the dorsal fin are supported by little bones, which have the same directions as the spinous processes, and to which they are attached by ligaments.

As connected with the fins we may here take notice of those organs which are termed *cirri* or *tentacula* (barbel which see) according as they are placed about the mouth, or on the upper part of the head. They are in general soft but often contain one jointed ray. They do not differ in structure from the fins, and are so closely connected with them, that it is difficult to point out their use.

The motions of a fish are performed by means of its fins. The caudal is the principal organ of progression. Those fins which are situate on the back are termed *Dorsal*. These vary greatly in shape and number.

FIG. 1.



- a. First dorsal.
- b. Second dorsal.
- c. Caudal.
- d. Anal.
- e. Ventral.
- f. Pectoral.

The fin which surrounds the extremity of the tail is termed *Caudal* fin, and is always placed perpendicularly. It is forked in some

and in some even or rounded. Between the caudal fin and the vent is placed the *Anal* fins. These vary in number and shape according to the species. Between the vent and the throat are placed the *Ventral* fins. When these are found, they are always parallel to each other and never exceed two in number. A short distance behind the gill openings are the *Pectoral* fins, so called, one on each side.

Linneus and some other writers on Ichthyology, considered the ventral fins analagous to the feet of quadrupeds. He used their varying positions as the basis of his classification of this branch of natural history, a brief abstract of which may be acceptable to some of our readers. Those fishes which had no ventrals he called *Apodal* or no feet. Those which had ventral fins placed nearer to the anterior extremity than the pectoral fins, or in other words those that had the ventral fins forward of the pectorals he called *Jugulars*; if beneath the pectorals they were called *Thoracic*; and if behind the pectoral *Abdominals*.

FULGINOUS—Dark, dusky or sooty.

FUSIFORM—Spindle shaped.

G.

GANOID—Pertaining to the order of fishes called ganoids or ganoidei; from ganois, bright, and eidos, form.

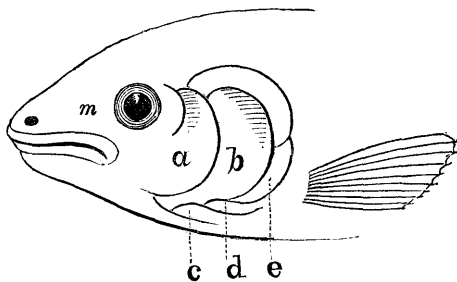
GANOIDEI—The seventh order of fishes in some arrangements, the fishes having enamelled and plate like or shield like scales.

GANOIDIAN—The second order of fishes in Agassiz classification, having angular scales covered with bright enamel, as in the sturgeons.

GILLS—(From the Swedish word *gel*.) In Ichthyology, by gills are meant the organs of respiration in fishes, consisting of a cartilaginous or bony arch, attached to the bones of the head, and furnished on the exterior convex side with a multitude of fleshy leaves or fringed vascular fibrils resembling short plumes, and of a red color in a healthy state. The water is admitted through the mouth and poured out through the gill openings over these fibrils, and acts upon the blood as it circulates in them. The whole gill apparatus consist of four parts, viz: gill lid, gill flap, gill opening and the gills themselves, or gills proper, (*see gill proper*) as may be seen in the head of the common trout.

FIG. 2.

GILL LID, (a)—This is called the preopercle or preoperculum, and is situated behind the eye on each side. In its structure it is scaly, membranaceous or bony, and is articulated to the



bones of the head. It consists of one or more pieces, and is therefore termed monophyllous when but one, diphyllous when two, triphyllous three, and so on. Its use is to support the gill flaps and act as cover to the opening of the lids. It is absent in fishes which have fixed branchiæ, and in a few with free branchiæ.

GILL FLAP, (b)—This was called by Linneus *membrana branchiostega* (*branchiostegal membrane, or gill covering membrane.*) He (Linneus) also considered it a true fin. It is also called opercle or operculum. It consists of a number of curved bones, or cartilages with a membrane. Its posterior or hindmost edge is generally free, and its anterior edge or base is united with the gill lid. (a) It is capable of extension and contraction, and when at rest is folded up partly under or beneath the gill lid (opercle). In some fishes it is wanting. When present it appears to assist the mouth in promoting the current of water over the gills. The rays of this organ (c. d. e.) sometimes called *Branchiostegal rays*, furnish the Ichthyologist with valuable distinctive characters.

GILL OPENING—In the osseous (bony) fishes, and among the Branchiostegi (of some authors) this opening is a simple aperture behind the gills on each side formed by the lifting up the *gill flap*. It is sometimes round or semilunar, and in relative position differs according to the genera and species. In cartilaginous fishes as the "Lamper Eel," for instance, the gill opening is a round hole or aperture over each gill.

GILLS (PROPER)—Lifting up the gill flap you will see directly beneath them the true gills, several organs consisting, as has been before said, of a multitude of red colored, fringed vascular fibrils, or delicate fleshy plumes attached to curved bones jointed on to the head. In fishes with gills, or *branchiæ* as they are often

called, these organs are generally eight in number, four on each side. Each of these consists of three parts, viz: a cartilaginous or bony support and its convex side, and concave side. The bony or cartilaginous support consists of a crooked bone or cartilage generally furnished with a joint. At its base it is united with the bones of the tongue and above with those of the head. At both extremities it is movable, and throughout flexible like a rib.

From its exterior or convex side issues the multitude of fibrils or fleshy plumes before named closely connected with its base. The internal or concave side next the mouth varies in appearance. It is always more or less furnished with tubercles. It is of a white color.

In the cartilaginous fishes (Chondropterygii of some authors,) the gills are not so perfect. They are fixed to partitions which serve the purpose of the bony arches in bony fishes just described. These partitions extend from the mouth to the gill openings and vary in number in different genera. They are destitute of the inner or concave white side, but the fibrils or fleshy plumes are of the same structure with those on the convex side of the bony fishes.—*Ed. Ency.*

GULAR—Pertaining to the throat or gills.

H.

HELICOID—A spiral curve; (from *helix* winding, and *eidos* form.)

HELICAL—Spiral.

HERMOPHRODITE—Both sexes in one animal. This is alleged by Dr. Home to be the fact with the Lamprey Eel.

HETEROCEREAL—Having upper lobe of the tail larger than the lower; from *heteros*, different, and *kerkos*, tail.

HOLOCEPHALI—Solid heads; from *holos*, whole or solid, and *kephale* head, the eighth order of fishes in some arrangements.

The jaw bones and bones of the head united.

HOMOCEREAL—Both lobes of the tail equal.

I.

ICHTHYOLOGY—The science which treats of the natural history of fishes. From Greek *ikthus* fish, and *logos* discourse.

INTERRADIAL—Between the rays. The membrane between the spines or rays of the fin is said to be interradiial.

ISTHMUS—A narrow connecting space.

INTERMAXILLARY—Applied to bones situate between the upper jaws or cheek bones.

J.

JUGULAR—Pertaining or relating to the throat or neck.

L.

LATERAL LINE—A line extending from the head of a fish to the tail on each side of the body. It contains numerous pores or ducts from which proceeds the mucus or slimy matter covering the body of fish.

LOPHOBRANCHII—Tufted gills or crested gills; from *lophoura* a crest, and *branchii* gills. The sixth order in some systems.

M.

MALACOPTERYGII—Soft fins. Fish, the rays of whose fins are soft and not spinous, belong to the Malacopterygii or Malacopteri; the fourth order of fishes; from *malakos* soft, and *pterygii* little wing.

MALACOPTERI—Same as above.

MILT—The roe of fishes. The spermatic part of the male fish corresponding to the roe in the female.

MONOPHYLLOUS—Literally having one leaf. In Ichthyology, when the gill lid is composed of but one piece, it is said to be monophyllous.

O.

OPERCLE—The gill flap, (*see gills.*)

OPERCULAR—Belonging to the opercle.

OPERCULUM—The opercle; which see.

OSSEOUS FISHES—Fishes whose spinal column and skeleton are made of bones.

OVOVIPAROUS—Fishes whose eggs are hatched in the uterus and are excluded with the fry or young fish.

P.

PALATINES—The bones belonging to and forming the back part of the roof of the mouth.

- PECTORAL—Near to or pertaining to the breast. The fins on the side of the fish near the gills are called pectoral fins.
- PECTINATED—Resembling the teeth of a comb.
- PEDUNCLE—A stem or stalk.
- PETROMYZON—A stone sucker; from *petros* stone, and *muzo* to suck. The Lamprey Eel has received this generic name from the fact of its having an apparatus on its lip whereby it attaches itself to rocks and stones.
- PHARYNGEALS—Belonging to the pharynx. Bones belonging to the pharynx or throat of fish are called pharyngeals.
- PHARYNGONATHI—The name of the third order of fishes in some systems and refers to the union of the bones of the inferior pharyngeal bones into one.
- PHARYNX—The upper part of the oesophagus or gullet. The cavity back of the tongue and above the oesophagus and wind pipe.
- PLACOID—Plate like. The first order of fishes in Agassiz system is called Placoids, from their having plate like scales often elevated in the middle, and sometimes a point or spine as in the shark, rays, &c.
- PLAGIOSTOMI—Oblique mouth or transverse mouth; from *plagios* oblique or transverse, and *stoma* a mouth, the ninth order of fishes.
- PLECTOGNATHI—Solid or soldered jaws; from *plectos* woven, and *gnathos* cheek or jaw. The fifth order of fishes. The outside bone is united to the main jaw immovably.
- PLEURONECTES—Broad swimmers, as the flounders; from *pleuros* broad, and *nektæes* swimmer.
- PLURISERIAL—Made up of many serials.
- POLYMORPHIC—Many forms.
- PREMAXILLARIES—Bones on the outside of the jaws of fishes resembling bony lips. (*See fig. 2, m.*)
- PREHENSILE—Adapted to seizing or laying hold of.
- PREOPERCLE—Before or forward of the opercle; the gill lid. (*See gill.*)
- PSEUDOBRANCHII—False branchiæ or false gills.
- PTERYGOID—Wing shaped.
- PYLORIC—Pertaining or belonging to the pylorus.
- PYLORUS—The lower orifice of the stomach.

R.

RAPTATORIAL—Fitted to seize or snatch any thing.

RAY—A slender, bony or cartilaginous spine or filament supporting the membrane of the fins of fishes.

RAY FORMULA—Each species of fish has the same number of rays in their fins and this affords one of the characters to distinguish them. The number of rays is expressed in the following abbreviated method. Take for instance the common yellow or brindle perch. Its Ray formula would be expressed thus:—B. 7 : D. 13 ; 2—13 ; P. 15 ; V. 1—15 ; A. 2—8 ; C. 18—which must be read as follows : Branchial rays, *seven*. Dorsal rays in first fin, *thirteen*, in second *thirteen*. Pectoral rays, *fifteen*. Ventral fins, *one* spiny ray, *fifteen* soft ones. Anal fin, *two* spiny and *eight* soft. Caudal ray, *eighteen*. The rays of the common brook trout, which has no spiny rays, would be expressed thus, omitting the branchial ray:—D. 11 : P. 13 ; V. 8 ; A. 11 ; C. 19.

ROE—The eggs of fishes. In bony fishes these consist of two long bodies resembling the soft roe or milt of male fish, except that they are of a firmer consistency, and are filled with a prodigious number of spheric ovula. They are situated side of the intestinal canal, and near the liver and swimming bladder and extend as far as the vent. The ovula (little eggs,) composing these hard roes are so numerous that nearly 350,000 have been counted in a carp eighteen inches long, and in a sturgeon weighing one hundred and sixty pounds there was discovered nearly 1,500,000. They are enveloped in a delicate membrane which forms a peripheral part of the ovary, and joining that of the opposite ovary near its sacral extremity forms with it a common tube that opens behind the vent for the passage of the egg.—*Ency.*

S.

SCALES—The small thin plates which cover the bodies of fishes.

SERRATED—Notched like saw-teeth.

SOUND—The air-bag of fishes.

SPIRACULA—Small holes through which air is passed.

SPINIGEROUS—Spine bearing.

SUB-FUSIFORM—Somewhat spindle-shaped.

SUB-CRESCENTIC—Somewhat crescent or moon-shaped.

SUB-ORBITAL—Under the eye or orbit.

SUPRA OCULAR—Over the eyes.

T.

TAENOID—Ribbon-shaped.

TENTACULA—A filiform or thread-like process or organ fitted for holding or fastening the object to which it belongs to some particular place. It may also be an organ of feeling or of motion.

THORACIC—Pertaining to the thorax or chest. One of Linneus' order of fishes was called Thoracic, in which the ventral fins were placed below the pectorals.

TRIPHYLLOUS—Divided into three leaf-like divisions.

U.

URANOSCPUS—Star-gazer; from *uranous*, sky or heavens, and *skopeo*, I see.

V.

VENTRAL—Belonging to the belly. In Ichthyology the ventral fins are those situate between the anus and throat, (*see fins.*)

VILLOUS—Covered with soft hairs or fine soft fibrils.

VOMER—Literally a ploughshare; the point or end of the nose or snout of a fish.

DR. HOLMES' REPORT
ON THE FISHES OF MAINE.

PART II.

Descriptive Ichthyology.

We come now to an enumeration of some of the fishes of Maine, including their arrangement into families,—the distinctive characteristics of their respective genera, together with their specific descriptions, and such general remarks as facts and observations have suggested.

It has been seen by a perusal of Part I, that the classification of fishes has always been a rather difficult task, and that from the time attention was first turned to the subject, to the present, continued changes have been made. Increase of knowledge on this subject authorized these changes—successive increase of knowledge authorizes a continuance of changes. Indeed, we may consider this part of Ichthyological science as yet in a transition state, and still progressing towards completion.

The researches of experienced and enthusiastic devotees to this branch of natural history are continually developing new and interesting facts, each of which either corroborate the correctness of former arrangement or point out such new variations as shall help to a consummation of the work in progress. Even since this survey was in contemplation, discoveries have been made leading those high in authority as to this science to follow out changes already begun with a view to the ultimate perfection of the classification proposed.*

As before stated, on page 30, I proposed, without considering

*Those who will examine the recent publications of the Smithsonian Institute, of the Philadelphia Academy of Arts and Sciences, Memoirs of American Academy of Arts, and other scientific periodicals, will be convinced of this.

myself pledged to follow it in the final report, to adopt, for the present, the arrangement followed by Dr. Girard, in his general report of fishes found during the exploration of the Pacific Railroad route, published by order of Congress in 1855, an abstract of which has already been given. On further consideration I have concluded to change this plan, and follow the more modern classification of Prof. Gill of the Smithsonian Institute, it being more consonant with natural structure of fishes.

Only a part of the species of fishes found in our waters can be at this time described. Many specimens are on hand, waiting further time for examination and their assignment to their true and proper place in the catalogue. Many more will undoubtedly be obtained by further search.

There may be some question in regard to the limits of the geographical distribution of the fishes of Maine. Whether this term is to be applied to those only which are constantly found here, and those also which come regularly by periodical emigration to breed and feed their young to an age and size sufficient to enable them to follow their parents; or whether those also which are only occasionally found among us—chance visitors—should be claimed and included in the list.

The fishes found on the north shore of Massachusetts bay, and those that frequent the coast of the British Provinces on the Atlantic as far as Newfoundland, may be fairly, I think, enumerated among Maine fishes. Our coast occupies a middle ground between them, and fishes are not restrained in their movements from one haunt to another, or in their instinctive explorations for food, &c., by any national or conventional boundaries.

For the same reason some of the species which sometimes wander from their more southern localities to the extremity of Cape Cod, may be considered as coming into the region or confines of the Maine fishing grounds, as Kittery point is but about one-third of a degree more north than Race point, and but between twenty and thirty leagues distance from it on a straight line.

If, therefore, some of the fishes which make the Cape Cod waters their particular "*habitat*," should occasionally be taken by the hook, or stray into the net of some of the Maine fishermen, and thereby be placed on our catalogue, I trust no accusation of breach of the "*fishing treaty*" or of poaching on our neighbors "*aquarium*" will be brought against me.

I will here very cheerfully acknowledge the aid I have received from the published works of Dr. Girard in his general report before referred to—the late Dr. DeKay on the fishes of New York, and Dr. Storer on the fishes of Massachusetts. Few Ichthyologists describe a fish with more accuracy and precision than Dr. Storer. I have found his description of the color exhibited by different species remarkably correct, and have taken the liberty to often avail myself of this part of his description in this report. I am also under special obligations to Prof. Theodore Gill, of the Smithsonian Institution, who kindly revised a list of our fishes sent him and furnished information of more species not yet obtained by me. These, with the proffer of other favors, have been gratefully received.

The system of classification devised and promulgated by Prof. Gill and which we propose to follow, is a modification of, and as we think, an essential improvement on that laid down by the celebrated European Ichthyologist, Johannes Muller. It is based upon the idea, as well as the fact of a gradual rise from a very simple form and frame work of fishes, up to that which is more complicated and more perfect in anatomical structure and physiological organization, classifying and arranging them into classes, orders, groups and families step by step, along the whole line as you ascend from base to pinnacle. These are established according to similarity of permanent organs, and the affinities of those subordinate parts and appendages which are more variable in form and location.

To use his own words, “fishes appear to be constructed according to four different sub-plans which are characterized by their correspondence to different stages or grades of development of a typical or model osseous fish” To elucidate this more clearly we will begin at the lowest and simplest form and organization of fishes, as the “Lamper eels” for instance, which exhibit scarcely any organs of a complicated kind or remarkable development. This sub-class* is called DERMOPTERI, or skinfins. Their fins, instead of being fitted out with rays and membranes, are merely a duplication or folding over of skin.

The next step upwards brings us among the sharks and rays, or skates, a class whose frame-work or skeleton, though made up of

* As Fishes, as a whole, constitute one of the grand classes of the animal kingdom, the next division of them must be into sub-classes.

cartilage like those below, is a little more complicated and their organs more perfect in form and adaptation. This sub-class receives the name of "ELASMOBRANCHII," or plated gills, from the fact of their having separate and detached breathing apertures on each side of their necks.

Passing upwards, we come to the sturgeons, where we find a still greater "advance of developement," and more perfect and complicated organs than in those below them. This class is called GANOIDEI, from the enamelled plate-like scales with which its representatives are covered.

The next, and fourth step upward brings us among fishes with a perfected bony skeleton—showing a complete vertebrated organization, and their several parts constructed with reference to carrying out higher physiological functions,—in short a perfect fish. This sub-class is called TELEOSTEI, perfected bones; in reference to the completeness and finish of its bony skeleton.

Here we have four sub-classes, founded on what appears to be a natural series of orders, each representing different but connected stages in the creation of the animals under examination.

These several sub-classes are further divided into orders, the orders into sub-orders, these again into groups and families, the families into sub-families, and these into genera, and the genera into species. To elucidate this system so as to make it clear and plain, let us begin at the "*top of the heap*," and go downwards. Commencing, therefore, with the sub-class Teleostei, or perfected bones, let us examine their several distinctive characteristics more minutely and technically, and we shall find them as follows: using in part, Prof. Gill's description of them.*

SUB-CLASS TELEOSTEI, *Muller*.

The endo-skeleton (inside frame) is almost always osseous. The scapular arch is suspended from the skull; the supra scapula generally connected with the mastoid, and paroccipital bones. The exo-skeleton (outside frame) is generally in the form of cycloid, or ctenoid scales, but sometimes the body is naked, and sometimes covered with bony scales, plates or spines. The optic nerves cross each other in their passage from their respective lobes to the eyes.

* Catalogue of fishes of the eastern coast of North America from Greenland to Georgia, by Theodore Gill.

The *bulbus arteriosus*† has almost always only two opposite semi-lunar valves. The branchial apertures are represented by simple fissures on each side. There are four pairs of true and well developed branchial arches, each of which generally supports free branchiæ; an air bladder is generally present. The neutral fins vary in position, and are sometimes absent. This class embraces by far the largest proportion of existing fishes, and have been divided by Prof. G. into five "natural and easily distinguished orders." The first order he calls TELEOCEPHALI, or perfect heads. Let us examine this order more in detail.

ORDER TELEOCEPHALI, *Gill.*

The endo-skeleton is almost always perfectly developed. Body generally covered by ctenoid or cycloid scales, branchiæ pectinated. The supramaxillaries and intermaxillaries, are always present and separate from each other. The sub-opercular bone is almost invariably present. Many of the rays are articulated and branched. Nearly all the fishes most esteemed as food, belong to this order; it is divisible into several sub-orders. Let us next examine these.

SUBORDER PHYSOCLISTI, *Bona.*

It has been found that a large number of fishes have an air bladder that is closed, and has no visible duct or communication out of it. Such of the fishes of the order Teleocephali are put in this sub-order which, from this fact, is called *Physoclisti*, from the Greek *phusa*, bladder, and *kleisos*, closed. The scales on fishes of this sub-order, when present, are either ctenoid or cycloid; there are rarely osseous plates. The anterior rays of the dorsal and anal fins, and the first ray of the ventrals are simple, or spinous. The ventrals are generally more or less anterior. The lower pharyngeal bones are small and triangular, sometimes united, but generally distinct, the teeth are implanted on the plain surface.

SUB-ORDER HETEROSOMATA, *Bona.*

Next, on further examination, we find some fishes that have

† Fishes are destitute of a double heart, such as the mammalia have. In some it appears to be merely an expansion of the aorta provided with one or two valves within.

their bodies apparently all askew from their eyes, the eyes being both on one side of their heads, and their mouths distorted, and no air bladder, as the halibuts and flounders or flat-fish. These have been gathered into a sub-order and called *Heterosomata* (from *heteros*, another, and *soma*, body.) The side on which the eyes are situated is dark, or variously colored, while the eyeless side is almost always white; the scales are either ctenoid or cycloid. The dorsal and anal fins are very long and composed mostly of articulated rays.

SUB-ORDER PHYSOSTOMI, *Muller*.

Proceeding in our examination of the *Teleocephalic* order, we find many that have an air bladder that communicates by means of a duct or passage with the mouth or intestinal canal. These are put into another order called *Physostomi* (from *phusa*, bladder, and *stoma*, mouth.) The scales are generally cycloid, there being but one or two exceptions. The fins are mostly sustained by branched rays, only the first rays being sometimes simple. The ventrals are always abdominal. The lower pharyngeal bones are separate and almost always small and triangular, with the teeth on a plain surface. The salmons and herrings are embraced in this order.

SUB-ORDER EVENTOGNATHI, *Gill*.

Continuing our investigation, we find fishes whose air bladders are divided by constriction into two or three portions, and communicate by a duct with the throat. With few exceptions they are covered with cycloid scales. All the rays of the fins except the first of each, are branched; the ventrals always abdominal. The lower pharyngeal bones are more or less falciform (sickle shaped,) greatly developed, nearly parallel with the branchial arches as provided on the internal surface of the curved portion, with large teeth of various forms.

In allusion to the development of the pharyngeal jaws, the Prof. has named this order *Eventognathi*. This concludes the division of the first order *Teleocephali* into sub-orders. We will now consider the details of another order.

ORDER APODES, *Kaup*.

We find in our researches, many fishes that have a snakelike form of body,—skin generally naked or rarely covered with

scales imbedded in the epidermis. The branchiæ, or gills are pectinated (comb-like.) The supramaxillaries and intermaxillaries are small and rudimentary. The teeth are planted on the palatine and vomerine bones. With the vomer, the nasal and ethmoid bones are coalescent. The pectoral fins are often absent, and the ventral fins always wanting. Hence the name *Apodes* is given to this order. The dorsal, anal and caudal fins, when present, always run together. The common eel and the conger eel belong to this order. This order has no sub-orders.

ORDER LEMNISCATI, *Kaup.*

Continuing the examination we find a few fishes of rather doubtful affinity to the above order or sub-orders, but which for the sake of convenience are placed, for the present, in an order by themselves until further light is thrown upon the doubts in regard to them. They are small, destitute of ventral fins and are generally diaphanous, or they are greatly elongated and compressed, or ribbon formed. The skull and vertebral column are incomplete and cartilaginous. The blood is colorless, and there is no spleen; the body is entirely naked and the arrangement of the muscles is very apparent. It has received the above name (from *Lemniskos*, a ribbon, or crowned with a ribbon.) No sub-orders.

Only one species has been found on the Atlantic coast,—the *Leptocephalus gracilis* (thin head) of Storer.

ORDER NEMATOGNATHI, *Gill.*

(*Threaded Jaws.*)

Further search brings us to a grade of fishes with either naked bodies, or else protected with ganoid plates. The branchiæ are pectinated and supported on four arches as they are in the order Teleocephali. The supramaxillary bones are little developed, and are enveloped in the integuments which terminate in longer or shorter barbels,—hence the name Nematognathi, threaded jaws, (from *nematos*, thread or threaded, and *gnathi*, jaws.) The subopercular bone is always absent. The rays are mostly articulate and branched.

The “catfishes,” “hornpouts” and “bullheads” are embraced in this order.

ORDER PLECTOGNATHI, *Cuvier*.*(Soldered Jaws.)*

We next come to fishes that have some peculiarities in the structure of their jaws. The supramaxillary and intermaxillary bones are united together in a continuous piece, and the palatine arch and cranium are connected by immovable sutures. Hence they are called Plectognathi, (soldered or woven jaws.) The internal skeleton is less perfectly developed than those of the perfect head, (Telecephali.) The exterior is covered with ganoid plates, granulations, or spines. The branchiæ are pectinated and the branchial apertures small. The air bladder has no duct.

The "balloon fish," "puffers" and "blowers" belong to this order.

ORDER LOPHOBRANCHII, *Cuvier*.*(Tufted Gills.)*

All the fishes hitherto examined, have their gills or branchiæ fringed like the teeth of a comb, but we now come to a few whose gills are in small round tufts, disposed along the arches in pairs. The branchial apertures small, and on each side of the nape. The jaws are produced into an elongated tubular mouth. The internal skeleton is less perfectly developed than in those with fringed gills. The external skeleton is composed of polygonal plates of a bony, or horny nature, which are joined to each other but permit considerable motion in the animal.

In warm latitudes, there are quite a number of genera of this order, but there are but two in the Eastern Atlantic coast, viz: the "Syngnathus," or pipe fish, a "Hippocampus," or "River Horse," a small fish of the Hudson river.

This closes up the orders and sub-orders of the first, or upper class of this system. Another step down the descending series brings us into the

SUB-CLASS GANOIDEI, *Agassiz*.

Here we find fishes of a mixed organization, if we may so speak, some of them exhibiting many of the characteristics of the class above them (Teleostei,) the more like the class below, and others intermediate. As revised by Muller, it embraces forms in which the vertebral column and skull are either osseous or cartilaginous.

The scapular arch is suspended directly from the skull. The exo-skeleton is generally deposited in the form of ganoid plates, but there are in representatives of some families, oval or cycloid scales, and the body is still more rarely naked, and the bony plates absent. The optic nerves, like those of the plaigiostoms are only connected by a commissure, and do not cross or decussate. The *bulbus arteriosus* is muscular and provided with two or more rows of valves, which, in one order are replaced by two spiral and longitudinal valvular folds. The intestine has frequently,—but not always,—a spiral valve. The branchial apertures are simple fissures, or spiracles on each side as in ordinary fishes; the branchiæ are free. An air bladder is present and communicates by a duct with the intestinal anal. The ventrals are abdominal.

This sub-class has been, for the present, divided into four orders, as follows :

ORDER HOLOSTEI, *Muller.*

(*Whole Bones.*)

This order embraces fishes which are provided with plates which are either rhomboid and tiled, or oval and imbricated. The hyoid (tongue) apparatus has one or many branchiostegal rays. The centre of the vertebræ are either ossified or represented by a persistent notochord, (spinal chord.) The neuro-apophyses (Ganglions) and haemapophoses) arterial bulb, are always ossified. The dorsal and anal fins are sustained by true dermo neural spines articulated with the inter neural spines. The scapular arch is suspended by two processes to the paroccipital and the mastoid bones, and sustains well developed pectoral fins which are provided with many rays. The abdominal ventral fins, are also supported by several rays. The bulb of the aorta has several longitudinal rows of valves.

ORDER PLÁCOGANOIDEI, *Owen.*

This order embraces those fishes that were, rather than those of the present day, and their characteristics are studied from the organic, or fossil remains, discovered by the geologist in his researches into the formations of early epochs of the earth on which we live.

ORDER CHONDROSTEI, *Muller*.*Ossified Cartilage.*

The fishes embraced in this order, among which are the sturgeons, have a skeleton, or frame work made up of both cartilage and bones. The body is sometimes naked, but in most of the species is covered with more or less interrupted rows of long or ganoid plates of irregular form.

There also many smaller plates and tubercles scattered on different parts of the body. There are no true branchiostegal rays. The vertebræ and their elements are cartilaginous. The skull is also cartilaginous, but it is sometimes imperfectly ossified in front. The scapular arch is suspended by two processes of the paroccipital and mastoid bones. It supports two well developed ventral fins. The ventral fins are also furnished with several rays. The bulb of the aorta is furnished with several longitudinal rows of valves.

ORDER DIPNOI, *Muller*.*(Double Spiracles, or breathing holes.)*

The bodies of the fishes embraced in this order are elongated and covered with regularly imbricated cycloid scales. The centre of the true vertebræ are cartilaginous, the notochord being persistent. The continuous vertical fin, or fold encircling the posterior part of the body, is sustained by *articulated* rays, immediately connected with the spinous processes of the neurapophyses and haemapophyses, which spines are osseous. The scapular arch is suspended only to the exoccipital bone and supports on each side a simple unjointed, or articulated ray on each side. The bulb of the aorta is furnished internally with two spiral ridges, or valves.

This brings us through the second class from the highest and to the commencement of the third stage in the descending series of the structural arrangement under consideration. The next is

SUB-CLASS ELASMOBRANCHII, *Bona*.*(Plated gills or branchiæ.)*

This class embraces the sharks and the bony skates. They have the endo-skeleton or vertebral column, and skull cartilaginous, or, very imperfectly ossified. The exo-skeleton is developed in the form of placoid granules. The brain is much more complex and highly developed, than in the true fishes; the optic nerves are

connected by a commissure, but do not cross each other. The *bulbus arteriosus* or *aorta* has a thick muscular coat, and is provided with at least two rows of semi-lunar valves. The intestine has a spiral valve. The males are provided with the so called "claspers," which are present as appendages to the posterior edge of the ventral fins. Fecundation is effected by copulation. The branchial apertures are usually five in number, and are generally *all* external. There is no air bladder.

This sub-class was divided into two orders, viz: Plagiostomi, (oblique mouths,) and Holocephali, (solid heads.) The Plagiostomi are distinguished by several separate branchial apertures on the side of the neck, and the Holocephali with only one branchial aperture on each side, as in the true fishes. The Plagiostomi order was divided into four sub-orders, viz: Squali, Rhinæ, Pristes and Raiæ; and this arrangement is so laid down in Prof. Gill's catalogue of East Coast fishes before referred to. Subsequently, further investigation of the Sharks and Rays, has induced the Professor to modify this arrangement by raising the SQUALI to a full order, dividing it into several families and sub-families, and reserving the Rhinæ and Raiæ (Rays) as sub-orders. The divisions, therefore, of this sub-class, (Elasmobranchii,) are

ORDER SQUALI; *Gill*.

Several branchial apertures on the side of the neck,—pre-supplementary eye-lids. An incomplete scapular arch; naso-pectoral cartilage absent.

SUB-ORDER RHINÆ; *Gill*.

This sub-order is distinguished from the Squali by the depressed head and body, and the dorsal position of the eyes. The branchial apertures are situated on the sides, but are placed in a furrow which separates the large expanded pectoral fins from the body. The mouth is at the extremity of the snout.

SUB-ORDER RAIÆ; *Muller & Henle*.

The *Raiæ* have the branchial apertures beneath the body under the pectoral fins. The body is flattened until from its union with the large and fleshy pectorals it forms a disc. These pectorals are united before the snout. Eyes and spout holes are always above

on the dorsal aspect of the head ; the scapular arch complete ; nasopectoral cartillages present ; no eye-lid, or only an adnate upper one.

ORDER HOLOCEPHALI ; *Bona.*

There are but one or two genera of fishes belonging to this order. The *Chimæra*, or sea monster of the high northern seas, is embraced by it. None of them, to our knowledge, have been found on the coast of Maine. They have but one branchial, or gill aperture on each side of the head, as in the perfected or true fishes.

The next step in the descending series brings us to the

SUB-CLASS DERMOPTERI ; *Owen.*

This is the lowest and most simply constituted of all the classes of the fishes. The body is very much elongated and worm-like, either sub-cylindrical or compressed. The endo-skeleton is very rudimentary and cartilaginous, and in one of the orders, (*Pharyngobranchii*,) there is no distinct head. The pectoral and ventral fins are both absent. The skin is entirely naked and mucous, and the fins are only folds of the skins. There is no pancreas and no air bladder. The olfactory organ and nostril are single.

There are three orders to this class, viz :

ORDER HYPEROARTH ; (*Bona.*) *Muller.*

The body of the members of this order is invariably greatly elongated, and sub-cylindrical or anguiform. The head is distinct. The "myelon," or medulla spinalis, is described by Owen as being flattened or depressed, "of opaline sub-transparency, ductile and elastic." The *bulbus arteriosus* is absent, but there are two opposite valves at the organ of the branchiæ vessel, as in the Teleostei. The branchiæ are purse shaped and without opercula. There are seven in number on each side. Each receives the streams of water for the correction of the blood, through short tubes, entering from a median canal, which is below and distinct from the oesophagus and which terminates behind in a closed wall, and according to Professor Owen, communicates with the fauces anteriorly "by an opening guarded by a double membranous valve." This order includes the well known "Lamper Eel," and is equivalent to the *Marsipobranchii*, (purse gills,) of other authors.

ORDER HYPEROTRETI; (*Bona.*) *Muller.*

The representatives of this order resemble those of the other, (*Hyperoartii*), except in the respiratory organs. The branchiæ are bursiform and fixed, receiving the streams of water directly from the throat or oesophagus, through short tubes communicating with each sac. The water is discharged through tubes which either severally open externally, or into two lateral and longitudinal canals, directed backwards and discharging by as many orifices on each side of the median line of the ventral surface.

ORDER PHARYNGOBRANCHII; *Muller.*

There is but a single genus embraced in this order, and this is the very lowest in point of organization of all fishes. It has no distinct head, and no heart; body elongated and compressed. This brings us to the foot of the structural series following it, according to the anatomical characters as laid down by Muller and the great comparative anatomist, Professor Owen of England, and modified in its arrangement by Professor Gill, upon whose description we have drawn pretty freely.

That it is perfect the authors themselves do not pretend, but it comes nearer to the scheme of natural orders than anything that has yet been promulgated, and will help greatly to the desired consummation of a perfect classification, according to the true plan of nature, so much desired and sought for by every naturalist.

 CATALOGUE

OR SYNOPSIS OF A PART OF THE FISHES OF MAINE, ARRANGED ACCORDING TO PROF. GILL'S CLASSIFICATION.

SUB-CLASS TELEOSTEI, *Muller.* ORDER TELEOCEPHALI, *Gill.*

Sub-order Physoclisti, Bona.

PERCOID FAMILY.

Perca flavescens, Mitch., Yellow or brindle perch.
Roccus lineatus, Gill, Striped bass.
Morone Americana, Gill, White perch.
Pomotis vulgaris, Cuv., Bream, flat fish.
Pomotis appendix, Mitch., Pumpkin seed.

SPAROIDS.

Pagrus argyrops, Cuv., Big porgee.

SCLÆNOIDS.

Cynoscion regalis, *Gill*, Weak fish, squeteague.

SCOMBROIDS.

Scomber vernalis, *Mitch.*, Spring mackerel.

Scomber grex, *Mitch.*, Fall mackerel.

Orycnus secundi-dorsalis, *Gill*, Tunney or Horse mackerel.

Apodontis maculatus, *Gill*, Spanish mackerel.

CARANGINOIDS.

Vomer setipinnis, *Ayres*, Blunt-nose shiner.

SERIOLINOIDS.

Pomatomus saltatrix, *Gill*, Blue fish.

SCOMBERESOCOIDS.

Scomberesox scutellatus, *Lesueur*, Bill fish.

GASTEROSTOIDS.

Pygosteus DeKayii, *Brevort*, Many-spined stickle back.

ATHERINOIDS.

Chirostoma notatum, *Gill*, Silverside.

SCORPENOIDS.

Sebastes Norvegicus, *Cuv.*, Norway haddock.

Hemitripterus Acadiensis, *Storer*, Sea raven.

COTTOIDS.

Acanthocottus Groenlandicus, *Girard*, Sculpin; Greenland Bull-head.

Acanthocottus octodecim-spinatus, *Gill*, Common sculpin or bull-head.

Acanthocottus Labradoricus, *Girard*, Labrador or northern sculpin.

AGONIDS.

Aspidophorus monoptyerygius, *Storer*, American aspidophore.

TRIGLOIDS.

Dactylopterus volitans, *Lac.*, Sea swallow.

BATRACHOIDS.

Batrachus tau, *Linn.*, Toad fish.

BLENNIOIDS.

Stichæus subbipinnatus, *Gill*, Radiated shanny.

Muraenoides mucronatus, *Gill*, Butter fish.

ZOARCEOIDS.

Zoarces anguillaris, *Storer*, Thick-lipped eelpout.

ANARRHICHOIDS.

Anarrhicas vomerinus, *Storer*, Sea wolf.

CRYPTOCANTHOIDS.

Cryptocanthodes maculatus, *Storer*, Spotted wry mouth.
Cryptocanthodes inornatus, *Gill*.

LOPHIOIDS.

Lophius Americanus, *Val.*, Angler; goose fish.

—
Sub-order Anacanthini, *Muller*.

GADOIDS.

Gadus Americanus, *Gill*, Cod fish.
Gadus pruinosis, *Mitch.*, Frost fish; tom cod.
Melanogrammus aeglefinus, *Gill*, Haddock.
Merlangus purpureus, *Storer*, Pollock.
Merlucius vulgaris, *Reinh*, Hake.
Brosmius flavescens, *Lesueur*, Cusk.

PHYCINOIDS.

Phycis Americana, *Cuv.*, American codling.
Phycis DeKayii, *Kaup*.

OPHIDIOIDS.

Ophidium marginatum, *Mitch.*, New York ophidium.

—
Sub-order Pharyngonathi, *Muller*.

LABROIDS.

Tautoga Americana, (?) *DeKay*, Tautog; blackfish.
Ctenolabrus Burgall, *Gill*, Cunner.

—
Sub-order Heterosoma, *Bona*.

PLEURONECTOIDS.

Hippoglossus Americana, *Gill*, Halibut.
Pomatopsetta dentata, *Gill*, Toothed flat fish; summer flounder.
Pleuronectes Americanus, (?) *Walbaum*, Flounder.

—
Sub-order Physostomi, *Muller*.

CYPRINOIDS.

Caraseira auratus, (?) *Fitz.*, Gold fish; golden carp.
Leucosomus Americanus, *Storer*, Shiner.
Plargyrus cornutus, (?) *Storer*, Red fin.

CATASTOMOIDS.

Catastomus Bostoniensis, (?) *Lesueur*, Common sucker.
Moxostomus oblongus, *Ayres*.

CYPRINODONTS.

Fundulus pisculentus, *Val.*, Minnow ; killifish.

ESOCOIDS.

Esox reticulatus, *Leseur*, Common pickerel.

SALMONOIDS.

Salmo salar, *Linn.*, Salmon.
Salmo fontinalis, *Mitch.*, Brook trout.
Salmo Gloveri, *Girard*.
Salmo Sebago, *Girard*, Salmon trout.(?)
Salmo hamatus, *Cuvier*.
Salmo Tomah, *Hanlin*, Togue.
Salmo erythrogaster, *DeKay*, Red-bellied trout.
Salmo oquassa, *Girard*, Blue back.
Coregonus albus, *Linn.*, White fish.
Argyrosoma clupeiformis, *Ayres*.
Osmerus mordax, *Gill*, Smelt.

CLUPEOIDS.

Clupea elongata, *Linn.*, Herring ; English herring.
Alausa sapidissima, *Storer*, Common shad.
Alausa tyrannus, *DeKay*, Alewife.
Alausa cyanonoton, *Storer*.
Brevoortia menhaden, *Gill*, Menhaden ; moss banker.

ENGRAULINOIDS.

Engraulis vittata, *Baird* and *Girard*, Anchovy.

ORDER APODES.

ANGUILLOIDS.

Anguilla Bostoniensis, *Les.*, Eel.

ORDER LEMNISCATI, *Kaup*.

LEPTOCEPHALUS.

Leptocephalus gracilis, *Storer*, Thin head.

ORDER NEMATOGNATHI, *Gill*.

PIMELOIDS.

Amiurus pullus, *Gill*, Hornpout.

SUB-CLASS GANOIDEI, (*Ag.*) *Muller*. ORDER CHONDROSTEI, *Muller*.

STURIONOIDS.

Acipenser oxyrinchus, *Mitchell*, Sturgeon.

SUB-CLASS ELASMOBRANCHII, *Bona*. ORDER PLAGIOSTOMI, *Cuv*.

Sub-order Squali, (*Muller*) *Gill*.

CETORHINOIDS.

Cetorhinus maximus (?) *Blainville*, Basking shark.

SCYMNNOIDS.

Somniosus brevipennis, *Lesueur*, Sleeper.

SUB-CLASS DERMOPTERI, *Owen*. ORDER HYPEROARTII, *Bona*.

PETROMYZONTOIDS, *Bona*.

Petromyzon Americanus, *Les.*, Lamper eel.

*Familiar and Scientific Description of some of the Maine Fishes
named in the foregoing Synopsis.*

SUB-CLASS TELEOSTEI. ORDER TELEOCEPHALI.

Sub-order Physoclisti.

FAMILY PERCOIDÆ.* SUB-FAMILY PERCINÆ.

FAMILY CHARACTERS. *Body* more or less elongated; in most cases protected by pectinated scales, generally rough to the touch, occasionally smooth, owing to the deciduous nature of their prickles.

Head.—The preopercle and opercle exhibit various spinous or serrated edges,—in a few they are smooth. Jaws, front of vomer, and often the palatine bones furnished with teeth of various kinds, velvet-like, card-like, or of the canine type; the canines occurring, occasionally intermixed with the former two kinds.

Fins.—Dorsals always well developed, sometimes single, at oth-

* In this description it is thought best to commence with the more perfected orders and proceed to the lower grades. Some of them I have described in full, in the form and manner that it is intended all of them shall be in the final report. Others, merely the family and generic characteristics are given, and in a few even these are omitted because either some doubtful points in regard to them need further investigation, or I have not the proper authorities to which I could refer in the matter.

SUB-CLASS TELEOSTEI.

PERCOIDÆ.

ers subdivided into two distinct fins; the anterior portion, or anterior fin, as the case may be, being spinous,—that is, composed of bony or rigid rays. The anal fin has a variable number of spiny rays in its anterior margin, but in a few cases they are wanting. The caudal is either truncated posteriorly or more or less emarginated. Ventrals are inserted posteriorly to the base of the pectorals or composed of an external stoutish spine or fine soft dichotomized rays.

GENERA. The following genera belong to this family :

GENUS PERCA, *Cuv.*

GEN. CHAR. Two dorsal fins distinctly separated; the rays of the first spinous, those of the second flexible; tongue smooth, teeth in both jaws, in front of the vomer, and on the palatine bones; preoperculum notched below, serrated on the posterior edge; operculum bony, ending in a flattened point directed backwards. There are branchiostegous rays. Scales roughened, and not easily detached.

Perca Flavescens, Mitchell.

Brindle perch. Yellow perch.

One of the most common and abundant of the fishes in our ponds and lakes, and one which every schoolboy recognizes as among the trophies of his earliest fishing expeditions, is the yellow or brindle perch. The perches breed in great numbers in the fresh waters throughout the State, preferring sandy bottoms and clear waters to any others. They take bait readily, and offer fine sport to anglers, especially in the months of July and August, when they congregate together in great numbers in the comparatively shoal and warm waters of the ponds where they breed. In winter they are sometimes caught, but they do not bite so readily as in summer. They are in the colder parts of the season most generally found near where warm streams enter the ponds or lakes and thereby furnish water of warmer temperature. They associate freely with other fish, which very seldom molest them. Indeed, they oftentimes take entire possession of their favorite grounds, to the exclusion of larger and stronger fish. Even the voracious pickerel, at times, has to give way to them, when they dash in among them, the sharp spines of their front dorsals erect and scraping their bellies as they *scoot* under and around with great

SUB-CLASS TELEOSTEI.

PERCOIDÆ.

dexterity. The brindle perch are a very good "panfish," their flesh being firm and sweet, though not very high flavored. They vary much in size, seldom weighing a pound, though instances are known of those being caught which weighed three pounds.

Distinctive Characteristics. The ground color of the sides is yellow. There are from six to eight vertical dark colored bands on the sides and over the back. The pectoral, ventral and anal fins are yellow.—*DeKay.*

Specific Description. The head is of a darker color than the other parts. Jaws equal. Pupils of the eye black and the irides of a bright gold color. Above and between the eyes you will find it smooth. The top of it is broad and somewhat depressed, or flattened. DeKay says that in the old fish "the rostrum becomes more elongated, producing a concavity of the facial angle," or, as some term it, "*dish faced.*" Back of the eye, the raised striæ radiating from centres make it rough to the touch. The preoperculum is scaly and notched with fine serratures along its edge, except a portion of the posterior superior angle, which is bare.

The opercle is subtriangular, of a green color in its centre, and has a few scales on its upper margin, is notched or serrated beneath, and has a sharp spine on its posterior angle. The length of the head is not quite one-fourth the length of the body.

The body is somewhat compressed and elongated, with a sub-circular or gibbous outline. Sides of a golden color, crossed by "seven transverse bands," of a dark color. These bands are located in the upper part—those of the middle broadest of all. The abdomen is white. Chin or lower jaw pink or flesh-colored. The lateral line is a series of tubular orifices, and runs parallel with the curve of the body from the humerus to the tail. The scales are small and pectinated or ciliated on their posterior edges, giving a rough feeling to the hand.

There are two dorsal fins—the first with spinous rays, thirteen in number, and the second with mostly articulated or soft rays, also thirteen in number. These fins are of a yellowish-brown color, the first or anterior one tinged more with a light yellow. The spines strong—the first shorter than the second, and the fourth and fifth longest, the last much shortest. The whole height of this fin is about one-third of its length. The distance between the first and second is small, seldom more than three-tenths of an inch.

SUB-CLASS TELEOSTEI.

PERCOIDÆ.

The second dorsal is of a subquadrangular shape, a little more than half the length of the first, and has oftentimes two spinous rays, the first one quite small.

The pectorals rise very near the shoulder, or humeral bone, are rather long, somewhat fan-shaped and rounded slightly on the margin, and have fifteen rays. They are of a yellow color.

Ventrals rise a short distance behind the pectorals, are a little triangular in shape, and have the outside ray spinous. Color orange, tinged with scarlet.

Anal rises about opposite the middle of the second dorsal, has ten rays; its first two outside rays are spinous, the first one shortest, color like that of the ventral.

Caudal is emarginate. Ray formula is as follows:

B. 7, D. 13, 2-13, V. 1-5, A. 2, 8, C. 18.

Whole length 10 to 15 inches.

SYNONYMS.—*Bodianus flavescens*, Mitchill, Kirtland.

Morone flavescens, Mitchill.

Perca acuta, Cuv. and Val.

Perca gracilis, Rich.

Perca granulata, Linsley Cat. Fishes of Conn.

GENUS MORONE, (*Mitch.*) *Gill.*

GEN. CHAR. Body oblong ovate. Gibbous as far as the commencement of first dorsal fin. Maxillary teeth and those of the palatines and vomer villiform. Lingual teeth situate on the margin of the tongue—none on the base. Scales on the head pectinate. Preopercule denticulate, or serrate on its lower posterior margin. Operculum two spined. The two dorsal fins are connected by a slightly elevated membrane at their base. First dorsal is composed entirely of spinous rays. The anal has three spines, of which the second is often the largest. The lateral line slightly convex anteriorly—nearly concurrent with the body. The chief distinctive characteristics of this genus are the presence of strongly pectinated scales on the cheeks and opercular bones, and the band of villiform teeth on the sides, and more scattered over on the tip of the tongue.—*Gill.*

Morone Americana, *Gill.*

White perch.

Wherever you find the yellow perch you also find the white perch, but in many of our lakes and ponds in Maine the white perch in some seasons are the most abundant, and furnish the best sport to the angler. Although not altogether similar in form and structure to the yellow perch, they are nevertheless very much

SUB-CLASS TELEOSTEI.

PERCOIDÆ.

alike in their habits and modes of life. Like them they prefer clear waters and sandy bottoms.

In the latter part of summer they congregate together in such waters, and afford fine sport to fishing parties in many sections of the State. They are then active and bite greedily, and we have known of as many as 150 being caught in a single day by one individual. They breed in great numbers in the Cobbosse Contee, and adjacent ponds in Winthrop and Hallowell, as well as in many others of our numerous sheets of water in different sections of the State. They are easily transferred from their native haunts, and are found to become easily habituated to their new locations, provided they are of suitable character, and soon multiply rapidly. They are much esteemed by many sportsmen, as making an agreeable ingredient in chowders and other savory dishes of the fisherman's and hunter's camp fare. They are of a silvery gray color, and like their cousins, the yellow perch, vary in size from a half a pound to a pound and a half, although the latter size is seldom caught.

Distinctive Characteristics. Body compressed, front part gibbous. First ray of the posterior dorsal nearly as long as the second. Opercle with a single spine. General length three to six inches.—*DeKay.*

Specific Characters. Head rather small and slopes gradually to the snout, with a suture behind the eyes, and is about one-fourth the length of body. Jaws about equal, with rose tints on the lips and underneath lower jaw. Upper jaw protractile; tongue and lips spotted with very small black dots. A number of small teeth on each jaw, and a row of velvet like teeth on sides of the tongue, but none on the tip or centre. Eyes circular, pupils black, iris silvery; space between the eyes covered with scales. The nostrils double, hindmost one oval and transversely situated to the other. Preopercle gives metallic reflections; serrated on its posterior and lower margin. Operculum scaled; has two points, the one in the posterior edge sharp, and the one above more blunt.

Body rather deep beneath the first dorsal fin, compressed, curved, or gibbous, in front, and tapering with a slight curve back of the first dorsal; scales silvery, and covered with small black dots, like the tongue and lips. Their free edges are serrated; lateral line follows the curve of the back; first dorsal rises on a line a little

SUB-CLASS TELEOSTEI.

PERCOIDÆ.

back of the insertion of the pectorals; has strong spinous rays, the fourth of which is longest. The second dorsal is connected with the first by a low membrane; it is quadrangular in shape.

The pectorals rise just below and on a line with the spine of the operculum; are broad, the upper ray longest, and the edges rounding downwards. They are brown at the base, but yellowish above; ventrals rise a little back of the pectorals, and are reddish at the base.

Anal rises on a line with the middle of the second dorsal; second spine very strong. Caudal forked or "deeply emarginate."

Ray formula—

D. 9, 1, 12; P. 15; V. 1, 5; A. 3, 9; C. 17.

Length six to ten inches.

SYNONYMS.—*Perca americana*, Grd., Block., Lacepede.

Perca mucronata, Raf., Sw.

Morone rufa and *Morone pallida*, Mitch.

Bodianus rufus, Mitch.; *Centropomus albus*, Raf.

Labrax mucronatus, Cuv. and Val., Storer, Ayres, Linsley, Baird, Hill.

Labrax rufus, DeKay, Gill.

Labrax pallidus, Mitch., Storer, Perley.

Labrax nigricans, DeKay, Storer.

GENUS *ROCCUS*, (*Mitch.*) *Gill*.

GEN. CHAR. Body slender oblong-ovate. Back anteriorly curved or gibbous, Maxillary teeth and those of the vomer and palatines villiform. Lingual teeth villiform, deposited in two lateral bands, and separated at their base in two longitudinal series, either separated or coalescing. Scales from the nape to the nostrils and for the most part cycloid. Preoperculum at the lower posterior part serrated. Operculum two spined. Dorsal fins not joined at the base by a raised membrane. Anal has three spines, increasing in size. Lateral line rectilinear.—*Gill*.

This genus has been separated recently by Prof. Gill from the genus *Labrax*, from which it differs chiefly in the character of the armature of the preoperculum, and by the absence of teeth at the anterior extremity of the tongue; the whole margin of the tongue in the latter genus (*Labrax*) being provided with a band of villiform teeth, and the spur-formed teeth of the lower margin of the preoperculum.

Roccus lineatus, *Gill*.

Striped bass. Rock fish.

This fish seems to possess rather a migratory character. Late in

SUB-CLASS TELEOSTEI.

PERCOIDÆ.

winter and early in spring it comes up from the sea into the rivers along the coast, where it is taken by seines or nets. It formerly ascended quite high up our rivers, but the dams have now shut them out from many of their old haunts, and they are now found only in those fresh waters near the ocean that are unobstructed. On the Kennebec they are now seldom seen higher than Eastern river, in Dresden, where they used to be taken in considerable numbers. The experiment has been tried of transferring them into lakes above the dams to breed and increase, but with rather imperfect success thus far. On the seaboard on some parts of the coast they come up into the creeks and arms of the sea, generally during the flood tides in the night, to feed and return to deeper water at ebb. They prefer rather shoal waters of the sea, with rocky bottoms. They bite the hook at times very readily, and many are thus taken. Fishermen use for bait, crabs or clams, but they prefer, of all things, *squid* to anything else. DeKay says that the largest individuals, called green heads, never ascend the fresh water streams. He also observes that in New York harbor, as the weather grows cold, they penetrate into the little bays and ponds connected with the sea, and imbed themselves into the mud.

The bass, or rock fish is highly prized by some, though the larger ones are of rather coarse flesh. Those found in the market vary greatly in size, from one pound upwards. Storer mentions one that weighed 84 pounds.

Specific Description. The head as well as the body of the striped bass or rock fish is covered with large and pretty strongly adherent scales. It is rather blunt, lower jaw a little the longest. The eyes are rather large, and their distance apart equal to a little less than two of their diameters. The pupils are black and the irides of a golden hue. The operculum is of a golden shade and has two spines on its posterior edge, the lowest of which is largest. The preoperculum is of the same color, and its posterior margin is finely serrated, the denticulations being largest on its lower edge. Teeth in the jaws and palatines, no teeth at the extremity of the tongue. Holbrook says "there are two bands of minute teeth at the root of the tongue, separated slightly from each other in the mesial line; the sides of the tongue are also armed with small teeth." The body is cylindrical, tapering to the tail, and about four times

SUB-CLASS TELEOSTEI.

PERCOIDÆ.

as long as the head. It is of blueish brown above, and near the abdomen commences a bright silvery hue. There are eight or nine blackish bands or streaks passing from near the operculum, the middle ones terminating in the caudal fin. Sometimes these bands are curved and sometimes interrupted. Scales large and somewhat quadrangular, showing concentric lines on their sides, as also very minute striæ diverging from the centre. They continue more or less on all the fins. Storer enumerates sixty-two scales along the lateral line. The lateral line is nearly straight, arises near the superior spine of the operculum, and extends through the fourth stripe of the body to the tail.

The first dorsal fin arises behind the line from the posterior half of the pectoral. The spinous rays are nine in number. The first smallest, the fourth and fifth longest, and the others decreasing in length to the last. The second dorsal has the first ray spinous, and twelve branched ones—second ray longest.

Pectorals arise a short distance behind the gill opening and a little below the lower spine of the operculum, rather short, and have sixteen rays. The ventrals are a little behind the pectorals; the first ray is spinous and short, the second ray is longest. The anal arises on a line midway of the second dorsal. Its three first rays are spinous, rather short and stout.

Caudal deeply forked, and twice as wide at its posterior edge, when spread, as it is at its base.

Ray formula—

D. 9, 1-12; P. 16 to 18; V. 1-5; A. 3, 11; C. 17 to 18.

Length from six inches to four feet.

SYNONYMES.—*Sciæna lineata*, Bloch.

Perca saxatilis, Schnæd.

Perca Septiontralis, Schnæd.

Centropome Raye, La. Cep.

Perca Mitchilli, Mitch.

Labrax lineatus, Storer, DeKay, Rich.

GENUS POMOTIS, Raf.

GEN. CHAR. Body subcircular or elliptical, very much compressed. Head small or moderate; mouth proportionate to size of head. Jaws generally equal, lower one longest. Velvet or card teeth upon the jaws and front of the vomer only. Tongue smooth, cheeks and opercular apparatus scaly. Branchial apertures continuous under the throat. Spinous portion of dorsal fin longer and less elevated

SUB-CLASS TELEOSTEI.

PERCOIDÆ.

than the soft portion. Three anal spines. Insertion of ventrals situate posteriorly to the base of pectorals.

Posterior margin of caudal fin emarginated or suberescentic. Scales small, developed and pectinated.

Pomotis vulgaris, Cuv.

Bream, Roach, Sunfish, Pumpkin-seed, Pondfish, Kiver.

If you should take a pumpkin seed and carve out a fish's head on the blunt end, attach dorsal fins to one side or edge of it and a fish's tail to the small end, you would have no mean miniature representation of this species of fish. This resemblance has given rise to one of the many names given it, "*pumpkin seed*," which is quite expressive of its form.

The *Pomotis* or Bream is found in nearly all the fresh waters of New England. It is found in nearly all the brooks and margins of lakes and ponds in Maine. The avidity with which it seizes the hook, and the ease with which it is taken, render the fishing for it a capital subject to initiate boys into the craft and mystery of the angler's art, being often caught by them with the simple and rude apparatus of a worm on a pin-hook, tied to an alder twig for a rod. Many an urchin in the country, thus equipped, becomes quite an expert at brook fishing, and exhibits as much zeal and prowess, and as many trophies of his piscatory victims as the most skillful angler, with reel and gaff, does over the subtle trout and salmon. In the spring of the year the Bream repairs to the margin of ponds, or to the eddies and still waters of brooks, where there is a gravelly or sandy bottom, and cleaning off any vegetables that may be in the way, they scoop away the sand by swimming around and stirring up the surface, and form a basin shaped cavity, sometimes two feet across. Here they deposit their spawn and carefully watch the premises until their eggs are hatched.

Characteristics. Green mixed with olive, and dull reddish spots over the body. Appendix of the opercle black, bordered with scarlet. Length four to eight inches.—*DeKay*.

Specific Description. The head of the *Pomotis* is rather small and less than a quarter part as long as the body. Eyes are large and circular, and near the "facial outline." Nostrils double, the forward one tubular. Mouth is small, and the teeth sharp and rather thickly set upon the jaws, vomer and pharyngeals.

SUB-CLASS TELEOSTEI.

PERCOIDÆ.

The edge of the preopercle very finely serrated. The operculum terminates in a blunt point, which is prolonged by a membranous appendage, which is black with a bright scarlet spot at its extremity. The gill covers present beautiful blue, or azure lines running lengthwise across them.

Body is oval and very much compressed and flattened, of a greenish color above, with irregular spots or blotches of red or rusty colors rather irregularly disposed along the sides. The abdomen is of a whitish silvery color. The lateral line curves with the outlines of the back. The scales are quite large and are toothed at their base.

The dorsal fins are made up of spinous and soft rays, and the portion of soft rays is highest and rounded; the anterior portion of it is spinous, and this portion has ten rays, and the soft portion twelve.

The pectorals are pretty long, of a triangular shape, and generally reach to the soft portion of the dorsal. The ventrals have one spinous ray. The anal fins extend as far as the dorsal. The caudal fin is emarginate.

Ray formula—

D. 10, 12; P. 1, 5; A. 3, 16; C. 17.

Very seldom over eight inches long.

SYNONYMES.—*Labrus auritus*, Lin.

Morone maculata, Mitch.

Pomotis appendix, DeKay.

Red-tailed Bream.

This species of *Pomotis* is not so abundant as the *Pomotis vulgaris*. DeKay describes it as more robust in body, thick and chubby than the above named. The prolongation or appendix to the operculum broader and longer, and of a black color. Mouth and gape larger. Storer describes the dorsal fin as being anteriorly dark brown and the posterior membranous portion red; ventrals red at their base. Pectorals yellowish brown. Anal yellowish at the base and fuliginous at its margin. Caudals of a blood red color. After death he observes that the body becomes of a bluish-gray color, abdomen orange, extremities of the ventrals purple, and the tail a rust color.

SUB-CLASS TELEOSTEI.

SPAROIDÆ; SCLENOIDÆ.

Ray formula—

D. 10 to 11; P. 11 to 12; V. 1, 5; A. 3 to 10; C. 18.

Length six inches.

SYNONYMES.—*Labrus appendix*, Mitch.FAMILY SPAROIDÆ, *Cuv.* SUBFAMILY SPARINÆ, *Bona.*

CHAR. No spines or denticulations on the opercular bones. No teeth in the palate. Mouth not protractile, sides large. No scales on the fins; muzzle not thickened, nor the bones of the head cavernous. Pylorus has coecal appendages.

GENUS PAGRUS, *Cuv.*

GEN. CHAR. Four to six stout teeth in front of each jaw, and two series of round teeth on the sides. Many species have, behind the front teeth, numerous small granular or cardlike teeth. Body generally deep.

Pagrus argyrops, *Cuv.*

Big Porgee. Seapaug.

Characteristics. Brilliant metallic reflections on the sides. A short recumbent spine in front of the dorsal fin. The second and third dorsal rays often filamentous.—*DeKay*.

DeKay gives the fin rays—

D. 9, 3, 22; P. 18; V. 1, 5; A. 3, 18; C. 16.

Storer's formula is different, as follows:

D. 12, 12; P. 15; V. 6; A. 3, 11; C. 16 $\frac{2}{3}$.

Perhaps it is an error to call this a Maine fish. It is sometimes brought in during summer by fishermen who have been out Cape Cod way.

SYNONYMES.—*Sparus argyrops*, Lin.*Spare xanture*, La. Cep.FAMILY SCLENOIDÆ, *Cuv.*

CHAR. Body similar to that of the Percoids, protected with pectinated or else ctenoid scales, extending over the head and a portion of the fins.

Head peculiar, owing to a convexity of its upper surface and the bluntness of the snout; the bones of the skull being cavernous and otherwise provided with crests or ridges. They may be dis-

SUB-CLASS TELEOSTEI.

SCLENOIDÆ.

tinguished from the Cataphracti tribe by the suborbital bones not extending across the cheek.

Mouth little protractile. Barbels sometimes under the lower jaw, near the mouth. Maxillary teeth various.

Vomer and palatines toothless, which distinguishes them from Percoids. The operculars have spines or serratures. The preopercule is occasionally smooth. Fins—Either one or two dorsals, having the general modifications as the Percoids.

Air-bladder peculiar by the horn-like process it exhibits.

SUBFAMILY SCLÉNINÆ, *Bona*. GENUS OTOLITHUS, *Cuv.*

GEN. CHAR. The bones of the anal fin are weak and there are no barbels; some of the teeth terminate in elongated hooks, or are of the canine form. Their natatory bladder has a horn on each side, projecting forwards. (Storer.) Two small pores on the lower jaw are entirely wanting. Two dorsal fins. Body elongated.—*DeKay*.

Otolithus regalis, *Cuv.*

Weak fish, Squeteague, Squetee, Checouts.

Prof. Gill has transferred this species to a different genus, "Cynoscion," and terms it *Cynoscion regalis*, but I have not seen his generic characters of it.

It is a fish of very delicate structure, and makes such feeble resistance to the hook that it breaks from it very easily.

Characteristics. It is of a bluish color above, veined with dusky. Ventrals and anal, orange. Ventrals with fine branched rays. Length one to two feet.—*D. K.*

Ray formula—

D. 8, 1, 28; P. 1g; V. 1, 5; A. 13; C. 17.

SYNONYMES.—*Labrus squeteague*, Mitch.

Sciæna regalis, Rich.

FAMILY CORYPHENOIDÆ, *Lowe*. SUB-FAMILY PEPRILINÆ, *Gill*.

GENUS PRORONOTUS, *Gill*.

Poronotus triacanthus, *Gill*.

Harvest fish.

This is the *Rhombus triacanthus* described by Storer and DeKay as belonging to the Scombridæ or mackerel family, but removed by Prof. Gill into the above-named family and genus. As we have not their descriptive characters at hand, we will give those under

SUB-CLASS TELEOSTEI.

SCOMBROIDÆ.

which they were formerly described. For description of Scombroid family see further along.

GENUS RHOMBUS, *La. Cope.*

GEN. CHAR. Head and body compressed. Body covered with minute scales. A small trenchant and pointed blade before the vent. A horizontal partially connected spine before the dorsal and anal fins.

Rhombus triacanthus, DeKay.

Short-finned Harvest fish. Skip Jack.

DeKay says of this fish that it is equally remarkable for the splendor of its coloring and its excellence as an article of food, although many fishermen consider them unfit for eating on account of the unpleasant odor which they emit when opened. They are believed to feed chiefly on marine plants. He found the oesophagus of many which he opened, filled with pebbles about the size of a pin's head. When taken from the water at night, it is said to emit vivid phosphoric flashes.

Prof. Peck describes them on the New Hampshire coast as long ago as 1794. They are sometimes used on Cape Cod as a manure. They make a good bait for mackerel.

Ray formula—

D. 3, 45; P. 19; A. 3, 42; C. 19.—*DeKay.*

Storer has it—

D. 45; P. 21; A. 43; C. 20.

SYNONYMES.—*Poronotus triacanthus*, Gill.

Stromateus triacanthus, Peck.

Stromateus cryptosus, Mitchill.

Peprilus cryptosus, Cuvier.

FAMILY SCOMBROIDÆ.

Mackerel.

This family has been recently subdivided into several subfamilies, among which are enumerated *Scombrinæ*, *Bona.*; *Oryziniæ*, *Gill.*; *Caranginæ*, *Bona.*; *Seriolinæ*, *Gill.* We cannot now give the characters of each, and therefore recite the character given to the family before its subdivision.

CHAR.—Body exceedingly diversified in form and aspect, covered with minute scales, giving a smooth appearance to the skin.

SUB-CLASS TELEOSTEI.

SCOMBROIDÆ.

These scales are both cycloid and ctenoid. Many genera are provided with a crest or ridge on the sides of the tail, often protected with a series of keeled, bony, scale-like shields.

Head.—Sides of head smooth. Operculars have neither spines nor serratures.

Fins.—Dorsal, caudal and anal fins scaleless and varied in structure, according to different genera.

Stomach.—Numerous pyloric appendages to the intestines.

Air-bladder wanting.

SUB-FAMILY SCOMBRINÆ, *Bona.* — GENUS SCOMBER, *Cuv.*

GEN. CHAR. — Body fusiform, covered by scales which are uniformly small; sides of the tail not connected but merely raised into two small cutaneous crests; dorsal fins widely separated; some of the posterior rays of the second dorsal and anal free, forming finlets. One row of small conical teeth in each jaw.

Scomber vernalis, *Mitch.*

Spring Mackerel.

The mackerel, or spring mackerel, is one of those migratory fishes that everybody knows something of, because they form so important a branch of our fisheries and enter so largely into the commercial and dietetical uses of the community.

They appear on our coast about the middle of May, and their numbers gradually increase until into June. The first comers are males, and are rather lean and do not rank so high in the inspection as those later comers, or those caught later, that have become fatter.

They are caught with the hook, in large quantities, but they are subject to what the fishermen call "freaks" in this respect, sometimes taking the bait eagerly, and at other times pass along without taking the least notice of the bait and rejecting all the allurements which the fishermen can devise. To obviate this, many have adopted the custom of catching them with seines and drift nets by which great numbers are caught during the season of their stay in our waters. I have gathered some statistics in regard to the amounts taken in different years, from 1850 to 1860, but as they are quite defective and unsatisfactory I omit them at present. They give, however, some interesting facts showing the great importance of this branch of our industry.

SUB-CLASS TELEOSTEI.

SCOMBROIDÆ.

Characteristics. A dark spot at the base of the pectoral and anal fins.—*DeKay.*

Specific Description. The mackerel when first drawn from the water is a beautiful fish. De Kay describes its colors as exceedingly vivid; dark steel blue above, becoming lighter on the scales and mixed with metallic green near the lateral line. From 24 to 30 vertical deep blue half bands which are sometimes angular, curved, interrupted and occasionally forming irregular circles. Below the lateral line, and parallel with it, is a longitudinal, dull, brownish line, often interrupted and sometimes forming a series of inequidistant, irregular spots, occasionally both line and spots wanting. Beneath, silvery, with greenish and yellowish metallic reflections, a black blotch of the pectorals and ventrals. Pectorals, second dorsal and caudal, dark colored; the remaining fins lighter. Iris of the eye white with a slight tinge of yellowish; pupils black.

A careful examination of these colors would be sufficient to identify this species. The head is somewhat pointed and about a sixth of the length of the body; mouth of a moderate size; eyes large. A single row of small teeth on the jaws, a single row on the palatines; tongue black. The lower margin of the operculum has a row of mucus pores. The body is cylindrical, tapering to the tail. The lateral line is waved or undulating, passing from the humeral bone to the tail.

Dorsal fin commences over the ventrals; contains in the first 13 simple rays. The second dorsal is one third as high as the first; it has ten rays. Behind these are six finlets composed of one ray and equidistant. Generally there are five corresponding finlets on the opposite side beneath; pectorals acute, fourth ray longest; ventrals subdivided at their middle and again at their extremities, and opposite the commencement of the second dorsal, at its commencement is a short spine, and next to it the finlets before named; caudal deeply forked—on each side are ridges or carinæ; no air bladder.

Ray formula—

D. 13, 10—V. 1; P. 17; V. 6, A. 12; V; C. 15.—*DeKay.*

Storer has it—

D. 10, 12; P. 17, V. 5, A. 12, C. 20.

Length 15 to 17 inches.

SUB-CLASS TELEOSTEI.

SCOMBROIDÆ.

SYNONYME.—*Scomber scomber*, Schœpf.*La maquereale printanier*, Cuv. et Val.*Scomber grex*. DeKay.

Fall Mackerel.

Characteristics. Small, a black spot at the base of the pectorals and tip of lower jaw. Dorsal bands very tortuous. Length 8 to 10 inches.

There have been doubts in the minds of some Ichthyologists in regard to this species being a spring mackerel (*Scomber vernalis*) of a different age.

GENUS THYNNUS. Cuv.

GEN. CHAR. Form of the body like that of the Scomber, but less compressed. A kind of corselet around the thorax, formed by scales larger and coarser than those of the rest of the body; a long and elevated crest on each side of the tail. The anterior dorsal reaching almost to the posterior one. Numerous finlets behind the dorsal and anal fins; a single row of small, pointed, crowded teeth in each jaw.—Storer.

Of this genus we have one species on our coast the

Thynnus secundo dorsalis. Storer.

American Tunny, Horse Mackerel, Albicore.

It comes on to our coast in the early part of summer, when it is very lean; by autumn, before it disappears, it is very fat and affords a large quantity of oil from its head and belly. It frequently grows to a large size, weighing from 500 to 1000 pounds.

Its *characteristics* according to DeKay are—very large and long pectorals, corselets pointed behind, no colored lines or spots. Length 9 to 12 feet.

Ray formula—

D. 14, 1, 23—X; P. 34, V. 1, 5; A. 2, 12—IX; C. 19.

This fish is placed by Prof. Gill into the sub-family *Oryziniæ*, and into Cuvier's genus (*Orycnus*.) This species he terms

Orycnus secundo dorsalis. Gill.

GENUS CYBIUM, Cuv.

GEN. CHAR. An elongated body without a corselet, and large compressed sharp teeth. The palatines have only short teeth.

SUB-CLASS TELEOSTEI.

SCOMBROIDÆ.

We have one very rare species of this genus, occasionally found on our coast, viz :

Cybium maculatum, Storer.

Spanish Mackerel.

This is characterized as large,—numerous greyish brown spots distributed along the sides. Length one to two feet.

This species has been placed by Prof. Gill into the Orcyninæ sub-family and into the genus *Apodontis* of Bennet. Its specific name under this arrangement is *Apodontis maculatus*, Gill, and is synonymous with the *Scomber colias*, (Storer) and *la maquereau colias* of Cuvier and Valenciennes.

GENUS VOMER, Cuv.

GEN. CHAR. Body compressed. No filaments or prolongations of the fins. Profile nearly vertical.

SUB-FAMILY CARANGINÆ. VOMER SETIPINNIS, Ayres.

Blunt-nosed Shiner.

This species is inserted here on the authority of another. I have never met with it in our waters and have considered, on the statement of DeKay, that New York, or the southern coast of Massachusetts was its northern limit. It has been described as the body of a lustrous silvery tint, passing into a leaden tint on the back. Iris yellow; membrane of the second dorsal minutely dotted with black, tinged at its base with light yellow. Pectorals olive green, verging to dusky.

First dorsal composed of short isolated rays deeply hidden in a groove.

Ray formula—

D. 7, 1, 22; P. 1, 18; V. 1, 3, A. 1, 18.

air bladder very large with two horns behind.

This has very recently been placed into the sub-family *Caranginæ* (Bonn.) Its synonymes are

Vomer Brownii. Cuv.

Zeus setipinnis. Mitch.

SUB-FAMILY SERIOLINÆ. GENUS TEMNODON, Cuv.

GEN. CHAR. The tail unarmed, the little fins or detached spines are before the anal as in *Seriola*. The first dorsal, fragile and long, the second and the anal cov-

SUB-CLASS TELEOSTEI.

SCOMBERESOCIDÆ.

ered with small scales; but the principal character consists in a row of separated, pointed, cutting teeth in each jaw; behind the upper ones is a row of smaller teeth, and there are some fine as velvet on the vomer, palate and tongue. The operculum terminates in two points, and there are seven branchiostegous rays.

Temnodon saltator. Storer.

Bluefish. Skip-jack.

This species of fish seems to have an historical interest on account of its great abundance, at times, and then disappearing as to great numbers for many succeeding years. It is a great scourge to the herring and mackerel fisheries when they appear among them, as it eats them voraciously and becomes fat upon them. It is rather a handsome fish and sometimes grows to the weight 14 pounds. Storer describes its colors as bluish on upper part of the body; greenish tinge upon the side and abdomen. Iris is yellow. Pectorals of a greenish yellow with a deep black blotch at their base. Second dorsal and caudal fins are likewise of a greenish brown color. Ventrals and anal fins are of a bluish white color.

Fin rays—

D. 7, 26, P. 17, V. 6, A. 28, C. 20.

This species has been placed recently in the sub-family *Seriolinae*, Gill. Genus *Pomatomus* of Lacepede, and is termed *Pomatomus saltatrix*, Gill. Its synonyms are

Gasterosteus saltatrix Lin.

Scomber plumbeus Mitch.

FAMILY SCOMBERESOCIDÆ.

CHAR. *Body* elongated.

Head.—Gills fully developed—last branchial aperture extant. Pseudo branchiæ glandulous, and covered by the mucus membrane of the branchial aperture, and therefore concealed.

Scales cycloid— a row of keeled ones on either side of the body, distinct from the lateral line.

Dorsal opposite the anal; rays soft and articulated.

Ventrals abdominal in position; rays soft, articulated.

Air-bladder has no duct leading to the throat.

Stomach has no *culdesac* and no pyloric appendages—straight and hardly distinguished from the intestines passing gradually into them.

SUB-CLASS TELEOSTEI.

GASTEROSTEIDÆ.

GENUS *SCOMBERESOX*, *Cuvier*.

GEN. CHAR. Snout greatly attenuated and elongated, as in the preceding. Teeth in both jaws; more on the palatines and tongue. Dorsal and anal fins divided behind into numerous finlets.

Scomberesox scutellatus, *Les.*

Bill fish.

The Bill fish is a very handsome species, with a body shaped like that of a mackerel, and the head, or rather snout, elongated much longer than that of a pickerel. Hence the common name of Bill fish. It is found all the way from the shores of Newfoundland to those of Cape Cod. At the latter place it is most abundant in October.

Its *characteristics* are, "dark green above. Lower jaw longest. Body with a broad silvery band."—*DeKay*.

The head is narrow and long; eyes small; gill covers large, smooth; lower jaw one quarter of an inch longer than the upper. Minute teeth on the base of it. Nostrils are large. Body is somewhat eel-formed; scales small. The lateral line straight and near the back. A furrow extends from the lower edge of the operculum to the base of the caudal fin. Storer describes this as consisting of two yellowish lines, which are a continued series of scales. When raised, they resemble serrations; when not erect, they look like sinuses (furrows.) Between these rows are situate the ventrals, the anal, and the anal finlets.

Ray formula—

D. 10, v. or vi; P. 14; V. 6; A. 12, v. or vi; C. 20.

The caudal is deeply forked, the lower lobe slightly the longest.

SYNONYMES.—*Scomberesox Storeri*, DeKay.*Scomberesox equirostrum*, Lesueur.*Esox longirostra*, Mitch.FAMILY GASTEROSTEIDÆ, *Bona*. SUB-FAMILY GASTEROSTEINÆ, *Bona*.

CHAR. *Body* diminutive in size—no scales; sometimes naked, sometimes plated entirely or in part.

Head.—Gills four in number on each side, composed of two perfect branchial combs. Four branchiostegal rays; gill openings being separated beneath by an isthmus—the last gill opening situ-

SUB-CLASS TELEOSTEI.

GASTEROSTEIDÆ.

ate between the fourth gill and inferior pharyngeal bones, is fully developed.

Fins.—The spinous rays of the dorsal region, instead of being united by a membrane into a dorsal fin, are isolated from each other. Each spine has a very small membrane at its posterior base. Spines variable in number, transversely flattened upon their base, and acerated upon their extremities, either smooth upon their edges or denticulated. Can be laid back in a horizontal position. Ventral fins situate about the middle of the abdomen, composed almost exclusively, with few exceptions, of one stout spine.

Pelvic bones are external and united to the thoracic belt.

GENUS GASTEROSTEUS, *Artdi.*

GEN. CHAR. Upper surface of head plane either smooth or corrugated. Opercular apparatus without spines. Mouth rather small, oblique; posterior extremity of maxillary not extending as far as a vertical line drawn in advance of the anterior rim of the orbit.

Minute velvet-like teeth upon the dentaries and premaxillaries; none on either the vomer or the palatines. Gill openings separated by a narrow isthmus; branchiostegal rays three on either side. First dorsal represented by a series of isolated spines, varying in number. Caudal fin subtruncated, or subrescendent posteriorly. Insertion of ventrals situate opposite the second dorsal spine, therefore abdominal; has one strong spine. Body either covered with a smooth skin, or partly, or totally covered with transversely elongated plates. Lateral line very obsolete. Bones of the pelvis forming a shield to the belly, pointed behind.—*Grd.*

Gasterosteus biaculeatus, *Mitch.*

Two-spined Stickleback.

The stickleback is among fishes what the Bantam is among poultry—small, active, smart and pugnacious—often attacking and driving much larger fishes than themselves.

This little species is found in the small pools and creeks in many parts of the seashore and in salt marshes. It is characterized by two distinct spines on the back and a third near the dorsal; a strong serrated spine on each side, representing the ventrals.

The head is somewhat depressed or flattened above, with numerous punctures in rows, or as it is said by some, to be granulated; jaws equal; teeth minute and numerous. Eyes large for the size of the fish—pupils black, iris silvery. Opercles of a silvery color, spotted with dusky, covered with striæ. Mouth protractile. Nos-

SUB-CLASS TELEOSTEI.

GASTEROSTEOIDEÆ.

trils large and placed half way between eyes and point of the jaw. A broad silvery plate back of the gill opening. Body somewhat oblong, compressed, and very slender at the base of the tail.

It is covered with twenty-eight or thirty bony plates, narrow and plated vertically, with slight serratures on their posterior margins and with perpendicular striæ or markings. It is of a green color above and silvery below.

Lateral line pretty high up. It has the power of raising or depressing the spines on the back; the dorsal is longer than it is high. The forward rays longest, one spine and twelve soft rays; pectorals fan-shaped. Two sharp serrated spines stand in the place of the ventrals, and between them is a kind of bony lance-shaped plate, rough upon its surface, serrated on its edges and on central keel. It seems to be made for a support to the abdominal point which is anterior to the vent.

Anal fin commences on a line a little posterior to the dorsal, and ends on a line with its own preceded by very minute spines.

Caudal fin is very slightly emarginate and has twelve rays.

Ray formula—

D. 2, 1, 11; P. 10; V. 1; A. 1, 6; C. 12.

Length two and a half inches.

Gasterosteus DeKayi, Agassiz.

Many Spined Stickleback.

This little fish is an occupant of both fresh and salt water, often in the brackish water about salt meadows. It has more than seven spines in front of its dorsal fin.

Specific description. The head of this species is small, about one-fifth the length of the body. Gape of the mouth obliquely downward; nostrils round, and near the orbit; jaws full of small teeth. The opercula are of a silvery color; eyes circular black, iris metallic.

Body is elongated, a little compressed, and tapers gradually from the dorsal. Upon the back there are generally ten sharp, slightly curved spines, inclined from right to left. The first are placed midway between the operculum edge and dorsal fin.

The dorsal is of a triangular shape; has one stout spine and seven soft ones; anal beneath dorsal and like it in shape, with four

SUB-CLASS TELEOSTEI.

ATHERINOIDÆ.

rays; ventral spines sharp, curved, with a slight membrane at base, and a bony plate between them pointed posteriorly.

Caudal rounded, and the tail is keeled or carinated with from twelve to fourteen distinct plates.

Ray formula—

D. 80, 9 or 10; P. 11; V. 1; A. 1, 9; C. 13.

Length from one to two inches.

SYNONYMES.—*Gasterosteus pungitius*, Storer.

Gasterosteus occidentalis, DeKay.

This species has been placed by Brevoort into a new genus, PYGOSTEUS, and terms this species *Pygosteus DeKayi*.

FAMILY ATHERINOIDÆ, *Bona*. SUB-FAMILY ATHERININÆ, *Bona*.

CHAR. *Body*, covered with cycloid scales, provided laterally with a silvery band. Mucous pores wanting.

Head. Upper arcade of mouth formed by the pre-maxillaries. The maxillaries which are situate behind, are tapering towards its free or posterior extremity instead of being dilated.

Upper jaws very protractile. Six branchiostegal rays on either side. Four gills on either side but no pseudo-branchiæ. Branchial apertures continuous under the throat. Pre-maxillar, maxillar and other teeth, so small as to require being magnified to be seen.

Fins. Two dorsals, widely separated. Ventrals are abdominal.

Stomach, a simple membranous pouch, no culdesac, or pyloric appendages.

Air bladder is extant.

GENUS ATHERINA, *Linn*.

GEN. CHAR. Body elongated; two dorsals, widely separated; ventrals further back than the pectorals; mouth highly protractile, and furnished with very minute teeth. A broad silvery band along each flank on all the known species.—*Storer*.

Atherina notata, *Mitch*.

Dotted Silver Side. Sand Smelt.

In some parts of our seaboard, especially at the mouth of the Piscataquis river, and the creeks around Kittery during the smelting season, there is a beautiful little fish caught, known in some places as the "*Sand Smelt*," "*Silver Side*," "*Capelin*," "*An-*

chovy" and "*Young Smelt*." It is taken in company with the smelt and sold with them as such. It is from three to five inches in length, and when first taken from the water quite semi-transparent, especially along the back.

Characteristics. Body, slender; dorsal fins some distance apart, the second one over the middle of the anal.

Specific Characters. Head small, pupils somewhat straight above and curved beneath, smooth on the top, greenish and covered with small black spots; upper jaw slightly the longest, and both jaws well furnished with very small teeth; mouth, when shut, a little oblique, the angle being lower than the point of the lips, "mouth protractile." Eyes black and slightly oval, iris silvery.

Body slender, a little compressed, of a greenish color on the upper part, and "marked into diamonds by dotted lines." These dotted lines also disappear on the edge of the scales of the upper portion of the body.

The lateral line is dark, commencing near the upper angle of the operculum, extending parallel with the back. Beneath it, and parallel to it, is a broad band of a bright silvery color starting at the root of the pectorals to the tail. This is a very distinguishing mark. Below this belt the body is of a higher color than above it. It has two dorsals, the first arising about one inch back of the extremity of the pectorals, and is smaller than the second and of a triangular shape. The second dorsal commences about one inch back of the first. It is square or quadangular in shape, its last rays being longest.

Pectorals commence near the upper angle of the operculum and cover a portion of the silvery band. The ventrals arise on a line with the extremities of the pectorals. Anal commencing a little back of a line of the beginning of the first dorsal and is the largest fin of all. Caudal forked. All the fins have very delicate, colorless semi-transparent membranes.

Ray formula—

Branchial 6; D. 5, 9; P. 12; V. 5; A. 25; C. 18.

Prof. Gill has separated this species from the genus *Atherina* and places it into "*Chirostoma*," (*Chirostoma notatum*, Gill.)

SYNONYMS.—*Atherina menidia*, Lacepede,

L'atherine de Bosc. *A. boscii*, Cuv. et Val.

Chirostoma notatum, Gill.

SUB-CLASS TELEOSTEI.

SCORPENOIDÆ.

FAMILY SCORPENOIDÆ, *Swainson*. SUB-FAMILY SCORPENINÆ, *Bona*.

CHAR. *Body*, large, and more or less spinous. Some genera exhibit flaps or membranous appendages; in others there are scales all over the head, as also to the tips of the snout and along the jaws.

Head. There are seven branchial rays in all, and the gill openings are continuous under the throat. Gills, three and a half on either side, the fourth having but one branchial comb developed, consequently the last branchial split does not exist.

Fins. The dorsal is unique, the spinous portion combining closely with the soft.

GENUS SEBASTES, *Cuv.*

GEN. CHAR. Body rather short and contracted. Head largely developed; upper surface covered with scales, and with or without spines. Mouth large; eyes large; inferior jaw the longest; velvet or cardlike teeth upon the premaxillaries, dentaries, the front of the vomer and the palatines. Surface of the tongue smooth; spines on the preopercle and opercle. Gill openings continuous under the throat. Branchiostegal rays seven on either side. Dorsal fins united at base and resemble one fin. Caudal posteriorly subcrenate, or concave. Insertion of ventrals posterior to the pectorals. Body covered with well developed pectinated scales, opercular apparatus, cheek and jaws, and also over portion of the fins.

SEBASTES NORVEGICA, *Cuv.*

Norway Haddock, Red Sea Perch, Rose Fish, Snapper, Hemdurgan.

This fish is more abundant in the northern portion of our waters than in the southern, and is still more plenty on the shores of Newfoundland. Not having an opportunity to examine a good specimen, I here copy a part of Storer's description of it.

Color. In the recent fish the entire body, together with the fins is of a beautiful bright red, with the exception of a blotch upon the posterior portion of the operculum. After death the color partially disappears upon the throat and abdomen, and the space between the ventrals becomes nearly white, and at the posterior base of the soft portion of the dorsal a dull blotch is observed. Pupils black, iris yellow.

Description. Body oblong, compressed, covered with small rough scales. Head flattened above between the eyes and upon the occiput. The operculum is armed with three spines, one pointing

SUB-CLASS TELEOSTEI.

COTTOIDÆ.

upward and backward at its posterior upper angle; a second, beneath this, directed obliquely backward and downward; and a third, much smaller, at its inferior angle, and the pre-operculum is rounded at its edge and furnished with five spinous processes; the three posterior of which are the larger. Two spines upon the scapular bones and two upon the suborbitals. Four spinous projection upon the supraorbitals, all of which are pointed backwards; one at the anterior angle of the eye; a second with its base continued under the greater portion of the ridge; and the two smaller ones behind. Two elevated sharp ridges upon the occiput which bifurcate posteriorly into spinous points. Eyes circular, very large; the diameter of the orbit equal to one-third the length of the head, when the jaws are closed; nostrils just in front of the eyes, the posterior one largest. The jaws, pharynx, vomer, and palatine bones are armed with numerous minute teeth; upper jaw very protractile, and has an emarginature at its centre, into which the extremity of the lower jaw shuts when the mouth is closed.

The chin prominent. The lateral line above the operculum, and taking the curve of the body, terminates at its caudal ray. About thirty-six tubes are seen in the curve of the line.—*Storer's Hist. of Fishes of Mass., Mem. Am. Acad., Vol. 5, p. 86.*

Ray formula—

D. 15, 15; P. 18; V. 1, 5; A. 3, 7; C. 19

Length one foot.

SYNONYMES—*Perca marina*, Pennant.

Serranus Norvegicus, Fleming.

Scorpena Norvegica, Jen.

FAMILY COTTOIDÆ, *Rich.* SUB-FAMILY COTTINÆ, *Bona.*

CHAR. *Body.* Very thick anteriorly, tapering rapidly posteriorly. An absence of true scales; spine not always smooth. In some perfectly smooth; in others studded with minute prickles, simple or compound. Others with series of longitudinal long shields; others with parallel rows of small scale-like plates, various in form and structure.

Head. Very large. Opercular apparatus provided with large spines. (Hence the name scull pin.) Three complete gills of two branchial combs, and a half one with but one comb. Teeth of

SUB-CLASS TELEOSTEI.

COTTOIDEÆ.

velvet type on the jaws. Palate smooth, or velvet teeth on front of vomer and palatines.

Fins. Two dorsals sometimes continuous, sometimes separated. Anterior one always composed of spiny rays. Anal fin is opposite second dorsal. Ventrals under the pectorals, posteriorly to base of the latter with small number of rays. Pectorals very large, broad and expanded; their inferior rays undivided, (though articulated,) and projecting beyond the interradiial membrane which is emarginated.

GENUS ACANTHOCOTTUS, *Girard.*

GEN. CHAR. Spines upon each of the opercular bones. Surface of head, and often the circumference of the orbits either serrated, or notched, or armed with spines. Mouth more deeply cleft than those of the Cottus genus. Lateral line uninterrupted.

Acanthocottus octodecim spinosus, Gill.

Sculpin, Pig Fish, Bullhead, Sea Toad, Sea Robin.

This is a handsome oddity, and a plague to fishermen who are fishing for better fish, but often have to haul it up, to their no small vexation when they see its head and horns emerging from the water. It is rightly named "*sculpin*" for its skull is full of spines and thorns as sharp as pins, and as strong as so many ten-penny nails, projecting point foremost in every direction. If irritated when first taken from the water it shows fight—swelling out its gill membranes, pushing out the horns, and erecting the spines of its dorsal like the bristles on the back of a wild boar. It is said to be eaten by some, but little or no use is made of it among our fishermen.

Characteristics. Spine of the pre-opercle reaching the point of the opercle. Pectorals very broad and rounded.—*DeKay.*

Specific Description. The common sculpin has a large, broad head with channels or furrows on the top, apparently made by a continuation of the spinous ridges. Storer says there are twenty spines upon and about the head. These are strong and generally curved backwards. Each nostril is armed with one of these. Each eye has one, and on the nape of the neck is one on each side of it. The pre-operculum is also armed with them. The one on the posterior angle is a formidable one, very stout and sharp, partly curved at its base, but may be laid bare its whole length. Just below this

SUB-CLASS TELEOSTEI.

COTTOIDÆ.

is another much smaller, and pointing backward and downward. Below this a smaller one pointing a little forwards. The operculum has but two. The larger on the upper anterior angle pointing backwards, and a small one on the inferior portion pointing downward. On the shoulder blade, just above the pectoral fin is another, pointing upward and backward, and above the commencement of the fleshy part, a membrane of the operculum, is another, but rather short. The mouth is large, and capable of being very much distended by the fish itself. Card-like teeth are upon the jaws in pretty compact order; also upon the pharyngeal and palatine bones. Eyes large and the orbits projecting from the skull.

The body variegated in color, with a mixture of black and greenish yellow. Light colored in the belly, with a yellowish or browned tint occasionally. There are four dusky bars commencing on the back extending downward a short distance irregularly. It tapers gradually and regularly to the tail.

First dorsal smaller than the second with rounded margin on the top. Nine spinous rays, third ray largest, and all the rays are above the edge of the membrane. It is of a sooty color with brown bands.

The second dorsal has articulated rays, and is nearly twice as long as the first. It is brownish, with three brown bands nearly horizontal across it. The pectorals are very large with rounded or circular edge when expanded. Yellowish above, flesh colored below, and crossed with six brown circular bands. Ventrals rather slender but long, yellowish white, the rays projecting above the membrane. Anal fin nearly even and opposite second dorsal; yellowish color, with two dark bands. Caudal long and even at its end.

Ray formula—

D. 9, 16; P. 18; V. 3; A. 14; C. 12.

Length ten to twenty inches.

SYNONYMES.—*Scorpius Virginianus*, Willoughby.

Cottus octodecim spinosus, Mitch.

Cottus Virginianus, Storer.

Cottus scorpius, Schroep.

Acanthocottus Virginianus, Girard.

SUB-CLASS TELEOSTEI.

COTTOIDÆ.

Acanthocottus Groenlandicus, Girard.

Greenland Sculpin.

This is the handsomest of the sculpin *beauties*, but is not so abundant as last described species. It can be distinguished from it by the different markings of its colors, and by a "quadrangular area in the head, bounded by four tubercles; circular white spots upon the abdomen; dark brown color of the body, with large clay-colored blotches on the top of the head and upon the gill covers, with a few smaller ones on the back and sides; and small circular spots on the sides toward the abdomen."

It may also be distinguished by the feel of the sides of the body, both above and below the lateral line, which are "roughened by granulated tubercles, which seem like spines when the finger is drawn over them."

Ray formula—

D. 9 or 10, 16 or 18; P. 17; V. 3; A. 13; C. 16.

Length ten to fourteen inches.

SYNONYMS.—*Cottus scorpius*, Fabricius.*Cottus quadricornis*, Parry's Voyage.*Cottus variabilis*, Ayres.*Acanthocottus variabilis*, Girard.

Richardson and Bonaparte have separated the Triglidæ family to which this genus formerly belonged, into several new ones—placing the above into the newly family Cottoidæ and sub-family Cottinæ.

GENUS HEMITRIPTERUS, Cuv.

GEN. CHAR. The head depressed; two dorsals; no regular scales on the skin, but teeth in the palatines; head is bristly and spinous, and has several cutaneous appendages. The first dorsal is deeply emarginate, a circumstance which has led some authors to believe there were three dorsal fins.—*Storer*.

Hemitripterus Acadianus, *Storer*.

Deep water Sculpin.

One of the most elegantly colored though at the same time uncouth of the sculpin tribe, is the "Deep-water Sculpin," as it is called; called also by fishermen Sea Rover, which though not exactly coming under the same genus is nevertheless closely allied to it in form and habits. It is taken often times when fishing for

SUB-CLASS TELEOSTEI.

COTTOIDÆ.

codfish in deep water, and is an unwelcome intruder upon the lines and bait and time of the fishermen. It is easily distinguished from the other Sculpin by the odd fringes or cirrhi about the eyes and ranging from the lower jaw, which, with the indentations, ridges and spines give it a singular expression of countenance, if a Sculpin can be allowed to have a countenance.

Specific Description. Head large and broad and measuring from the point of the lips to the point of the operculum nearly or quite a quarter of the whole fish. Sometimes it is of a blood red, sometimes of a yellowish or pink purple with variegated markings of a brown or some other darker color with white. The mouth is very large when opened. Jaws of the same length, from the lower one there hang about a dozen fleshy fringes or cirrhi, giving it a singular appearance, cardlike teeth are found on the jaws, vomer palatine bones and the pharynx, but the tongue is quite large and smooth. The snout presents, a little above it, a ridge on each side with several spinous projections. Eyes moderate in size but the orbital projections are large, and a fringe is attached to them composed of the fleshy cirrhi before mentioned. They are also marked with white vertical lines. Pupils black, Iris yellow, tinged with brown.

The preoperculum has two spines on its posterior angle, the superior one curving upward and backwards. The operculum is sub triangular in shape, rather small, ending in a blunt point and has ridges on its surface.

The body is oblong, in outline cylindrical, and as Storer observes "granulated, and studded with innumerable tubercles which are quite large upon the back and very small or almost imperceptible below the lateral line." The dorsal has somewhat the appearance of three fins. It rises just behind the spinous processes of the head. The first ray is long while the next, fourth, fifth and sixth are much shorter, and the next following rise again. Small appendages like tentacula are suspended from the tops of those rays. The second dorsal rise immediately behind, the first ray shortest and the others gradually increasing in length giving a sub quadrangular form to the fin. The rays project above the membrane. The Pectorals are large and the rays very marked and distinct. There are 18 of them in all, the first lowest one shortest and increasing in length as you count upward, giving the fin an oval out-

SUB-CLASS TELEOSTEI.

COTTOIDÆ.

line. It rises close to the gill opening. The ventrals rise just back of the pectorals, are small composed of one short strong spinous ray, and two sometimes three soft ones. Anal is opposite the second dorsal and similar in form to it. Caudal fin nearly even in width and slightly rounded at its extremity.

Ray formula—

D. 16, 13; P. 18; V. 1, 3; A. 15; C. 12.

SYNONYMES.—*Cottus hispidus*, Bl.

Scorpena flava, Mitch.

Hemitripterus Americanus, Cur.

Cottus Acadianus, Penn.

This has also been removed from the Triglidæ family into the Cottoidæ of Richardson.

GENUS ASPIDOPHOROIDES, Lacep.

GEN. CHAR. Body octagonal covered with scaly plates; head thicker than the body, with points and depressions above, flattened below; teeth in both jaws only, none on the vomer; snout with recurved spines, branchiostegous rays six; body tapering to the tail; one or two dorsal fins distinct.—*Storer*.

Aspidophoroides monopterygius, Cuvier.

Aspidophore, One fin Aspidophore.

I place this species on the list of Maine fishes from hearsay evidence, never having seen a specimen. It is a very rare fish and most of the individuals obtained have been taken from the stomach of fishes caught on our coast, or further south. *Storer* gives a very fine engraving of it and a full description in detail.

It is small, with a slender body divided longitudinally into eight rows of scaly plates which give it an octagonal shape. One dorsal fin on the last half of the body at the extreme portion of the dorsal furrow.

Ray formula—

D. 5; P. 10; V. 1, 2; A. 4; C. 16.

Length 5 inches.

SYNONYMES.—*Agonus monopterygius*, Bl.

Cottus monopterygius, Richardson.

This genus has been removed from the Triglidæ to the family Agonoidæ of Swainson, and sub-family Agoninæ of Gill.

SUB-CLASS TELEOSTEI.

COTTOIDEÆ.

SUB-FAMILY DACTYLOPTERINÆ, Lac. GENUS DACTYLOPTERUS, Lacepede.

GEN. CHAR. The rays under the pectorals are numerous and large and are united by a membrane into supernumerary fins, larger than the fish itself, and which will support it in the air for some length of time. The muzzle which is very short appears to be cleft like the lips of a hare; the mouth is situated beneath; there are in the jaws only, certain rounded teeth, arranged like pavement; the head is flat, rectangular, and granulated. The preoperculum is terminated by a long and strong spine. All the scales are carinated.—*Storer*.

Dactylopterus volitans. Cuv.

Sea Swallow. Flying Finger Fin.

This Sea swallow is one of those singular fishes that have the power of springing into the air, and by means of its long and wide spread pectoral fins supporting or buoying itself up some little time, and thus scaling along quite a distance forward. It is one of those varieties called flying fish, though there is no flying done, the large fins acting only as a sort of parachute to let them down gently as the momentum of the spring they take just before they leave the water, ceases. It is thus enabled to elude its numerous enemies, though it undoubtedly often performs the act for the sport of it. They have a wide territorial range, according to some, from Newfoundland to Brazil. They swim together in large schools (scholes?) and their frolics, in sea and air, often enliven the dullness and monotony of a sea voyage. Sometimes, as they are not very well able to steer, or vary their course, they fall on board of vessels in their way.

Specific Description. Head somewhat foursided and wider than its height, and flatish above and of a darker color than its body, and there is a furrow between the eyes descending down in front, granulated. Mouth rather small, lower jaw shortest, lips fleshy. Teeth small, conical, three or four rows on the jaws. Small teeth exist on the pharyngeal bones but none on the palate—nostrils double, lower one smallest—snout very blunt, upper jaw of a yellowish color. Eyes large and circular. “Suborbital bones are pushed forward nearly joining in front, their posterior upper angle passes upward and the opposite inferior angle continued back to the preoperculum where it terminates in a sharp point. The preoperculum has a long stout spine extending to the base of the pectoral fins. Operculum is small, covered with scales and is triangular in form. The body,

SUB-CLASS TELEOSTEI.

BATRACHOIDÆ.

forward of the vent, cylindrical and flattened, or compressed back of it. It is of a slaty color mottled with darker spots—abdomen yellowish, sides silvery. Scales rough, hard, toothed finely on their outer margins, with a ridge on each of those on back and sides.

“First dorsal is composed of two nearly free and flexible filaments nearly abreast of each other and united near the base by a low membrane; closely contiguous to these, but not united to them by a membrane, follow four feebly spinous rays, united together by a membrane and the rays diminishing in length backwards. Both this, and the following fin, are lodged in a groove. Between this and the second dorsal is a short immovable triangular crest, the “stiff spiny stump “ of Mitchill.” [DeKay.”] Second dorsal of a quadrangular shape with a very delicate membrane.

Pectorals large, and when spread very wide and extend to the base of the tail. They are made up of two parts; the first having six rays in part free at their tips, and the posterior or main fin. Ventrals beneath the pectorals, and beneath the second dorsal. The caudal is fanshaped and concave at its extremity. It has two elevated scales resembling finlets near the base.

Ray formula—

D. 2, 4, 1, 8; P. 30, 6; V. 1, 4; A. 6; C. 10.

Length 4 to 6 inches.

SYNONYMS—*Trigla volitans*, Shaw.

Polynemus sex radiatus, Mitch.

FAMILY BATRACHOIDÆ, Rich.

CHAR. *Body* more or less tapering, subdepressed anteriorly, and compressed posteriorly; in some protected by ctenoid scales, others scaleless.

Head branchial, apertures continuous under the throat in some genera, and widely separated by an isthmus in others. Four branchial combs in some, and three only in others. Some have the sub-orbital bone, other genera want it. Carpus much developed, but all the carpal bones contribute to its development.

Fins. Pectorals not pediculated but exhibit a broad and fanlike base. Ventrals inserted in advance of the thoracic belt.

Stomach has pyloric appendages.

Air bladder wanting.

SUB-CLASS TELEOSTEI.

BATRACHOIDÆ.

SUB-FAMILY BATRACHINÆ, *Bona*. GENUS BATRACHUS, *Linn.*

GEN. CHAR. Head depressed, broader than body, ventrals jugular with three rays; the first elongated. First dorsal small, second low and long. Base of the pectorals elongated. Branchial aperture small, with six rays. Sub-opercle as large as the opercle, and both spinous. No suborbital. Teeth on the jaws, in front of the vomer and palatines.

Batrachus tau, *Cuv.*

Toad fish.

Whoever, in the summer season, looks carefully among the rocks where the eel grass is abundant in shoal water, will frequently see a "queer" looking fish peeping out from under the stones or among the grass. I have noticed it while standing on the bridge which connects the Navy yard at Kittery with one of the islands. This is the Toad fish, named by Linneus, *Batrachus tau*. The *tau* (being the Greek word for the letter T) refers to a fancied resemblance of the ridges of bone on the top of the skull of this fish when dried. It is not used for food nor put to any economical use, but it is, nevertheless, interesting to the naturalist on account of its habits and parental affection it manifests for its young.

Dr. Storer, to whom we are all greatly indebted for much valuable information in regard to the fishes on the coast of Massachusetts and Maine, has attentively studied the habits and characteristics of this fish, and we copy the following remarks in full from the memoirs of the American Academy.

"The particular situations which it chooses vary with the nature of the coast. Thus along our southern shore it is found in the shallow bays. The sandy or muddy bottoms of these are overgrown with eel grass (*Zostera marina*) under cover of which it lives in security, and finds abundant sources of food. When the coast, on the contrary, is more or less rocky, we meet with it chiefly under the stones. Examining the places where the water is but a few inches deep at low tide, we see that under many of the stones or smaller rocks the sand has been removed, leaving a shallow cavity, perhaps a foot in width, and extending back beneath the stone. If we approach it cautiously, we shall probably distinguish the head of a Toad fish, very much in the position of that of a dog as he lies looking out of his kennel. The fish is at rest, and might be overlooked by a careless observer. A close attention, however, readily

SUB-CLASS TELEOSTEI.

BATRACHOIDÆ.

distinguishes the curve of its broad mouth, the delicate lacinated furrows with which its jaws and other parts of its head are ornamented, its truly beautiful eyes and sometimes the anterior portion of its body. At the slightest alarm, it retreats beneath the stone, but presently reappears. It is lying here perhaps merely as a safe resting place, perhaps on the watch for its prey.

But during the month of June, July and August, we shall, in many instances be able to discover another purpose, it is apparently guarding its eggs or young. We shall then find on the interior surface of the stone the young Toad fish adhering, to the number of several hundred. They will be in different stages of development according to the season of our examination.

We may see the eggs not larger than very small shot. A little later they are increased in size, and the young fish plainly visible through their walls; a little later still, the young have made their escape but are still attached to the stone. The attachment now is accomplished in a different manner. The yolks not being yet absorbed, occupy a rounded sac protruding by a narrow orifice from the abdomen, and the part of the sac near its outer border, being constricted, leaves external to it a disc, by means of which, acting as a sucker, the young fish adheres so firmly as to occasion difficulty in detaching it. They remain thus until they have attained the length of half or three quarters of an inch, or until the yolk sac is entirely absorbed. During this period an adult fish occupies the cavity beneath the stone, and if driven from it speedily returns.

* * * * During the winter season, in our colder latitudes, the Toad fish in some instances, perhaps, retire into deep water; it is true, moreover, that many of them become nearly torpid. They are found buried beneath the mud, in the same manner as the eels, and are sometimes taken with the spear thrust down in search of their more valuable neighbors."

Specific Description. The Toad fish has a broad flattened head, as broad as it is long. Its mouth very large; lower jaw longest; several rows of conical, blunt pointed teeth on the jaws—thicker in front; smaller teeth on the inter-maxillaries and vomer; palatines have none; scarcely any tongue; lips fleshy; cirrhi about the head, and a row of from five to seven suspended from lower jaws—one or more over each eye; eyes moderate in size, and guarded by a gelatinous or membranous covering. Numerous mucous pores are

SUB-CLASS TELEOSTEI.

BLENNIOIDÆ.

seen about the head, about the body, and under the eyes. Preopercle has three spines partially concealed. Branchial apertures the size of the base of the pectorals.

Body thick at fore part, tapering, and some compressed posteriorly, of an olive green or yellowish color, flecked in with green. Fins, orange, except the dorsal which is greenish. The skin has no scales, and is covered with mucus which is freely produced from the numerous pores.

Dorsal fin continuous to the tail, with which it is connected by a membrane. The first three rays are spinous.

Pectorals are large and arise near the lower part of the gill openings. Ventrals commence forward of the pectorals. First ray sickle form, covered with thick membrane. The anal fin terminates on a line with the end of the dorsal.

Ray formula—

D. 3, 27 ; P. 16 ; V. 3 ; C. 14.

SYNONYMS.—*Gadus tau*, Linn.

Lophius bufo, Mitch.

Batrachoides vernullus, Lesuer.

B. variegatus, Storer.

FAMILY BLENNIOIDÆ, *Bona*.

Mucous fish.

CHAR. *Body*.—Generally small and offers a great variety of forms from a rounded and subfusiform shape to an elongated, tænid, and very much compressed one. Scaly in some genera, scaleless in others ; scales either ctenoid or cycloid in shape and structure.

Head. The pseudobranchiæ are gill-like and conspicuous.

Fins. Are as diversified according to the genera in structure, and aspect as the body. Ventrals, when present, are separated from one another, and situate in advance of the base of the pectorals. In some genera these fins are quite rudimentary, whilst in others they are altogether wanting.

Stomach. No pyloric appendages to the intestine.

Air bladder. Absent in a great majority of the genera.

SUB-FAMILY BLENINÆ, *Bona*.

GEN. CHAR. *Body* elongated, compressed very much. Head small and oblong, with an obtuse snout, and a small mouth. The maxillar teeth are velvet or ard-

SUB-CLASS TELEOSTEI.

BLENNOIDÆ.

like, disposed upon one row on the lower jaw and upon a double row on the upper jaw. Velvet-like teeth on the front of the vomer. Palatine bones and tongue occasionally provided with a few prickles. Dorsal fin occupying the whole length of the back, and composed exclusively of spiny rays. Anal fin long and low, provided anteriorly with two spines. Ventrals excessively small, inserted under base of pectorals and often reduced to a single ray. Caudal fin slender, exteriorly rounded and contiguous to the dorsal and anal. Scales very small. Lateral line not perceptible.

Gunnellus mucronatus, Cuv.

Butter fish.

The American butter fish is a beautiful species of the Blenny family, and is so called on account of the thick covering of mucus which envelops its body. It is found among the rocks on the coast from Nova Scotia to New York. It is not unfrequently found at low tides in the shoal water among the stones, and sometimes partly buried in the sand and mud; but sometimes moving slowly and leisurely along, although it is capable of very swift motion. When first taken from the water it is almost semi-transparent, so near it that when held up against a strong light, its back bone (vertebræ) can be very plainly seen.

Characteristics. Greyish with a series of dark oval rings along the sides. Dorsal fins not united to the caudal. In place of the ventrals are two short spines. Length from four to twelve inches.—*DeKay*.

Color. The living fish is of an olive brown with numerous indistinct darker bands upon the sides; about twelve black ocelli along the base of the dorsal fin, each surrounded by a yellow ring. Fins yellow; the anal barred with white. Pupils black; irides golden. Abdomen yellowish. An oblique black band passes from beneath the eye to the throat.—*Storer*.

Description. The head is about one-tenth the length of the body, and blunt at anterior part. Mouth nearly vertical. Jaws equal, but when extended lower one a little the longest. Each jaw has minute sharp teeth—somewhat distant, with a small cluster of them on the vomer. Branchial rays six. Branchial aperture large. The body of this species is elongated, much compressed and without scales.

Fins. The dorsal is single, long, slightly raised above the back, commences above the branchial aperture on a line over the posterior angle of the operculum and extends nearly to the base of the

SUB-CLASS TELEOSTEI.

BLENNIOIDÆ.

caudal. It contains from seventy-five to seventy-eight sharp spinous rays which are enveloped and nearly or quite concealed in a thick membrane.

Pectorals are situated just below the posterior angle of the operculum, are rounded and weak. Ventrals are wanting, and their place is supplied by two small spines in front of the pectorals.

The anal is nearly equal throughout its length, and extends nearer to the caudal than the dorsal, but is not connected with it. Its first two rays are spinous, the others are soft and flexible. Caudal when spread has a rounded margin.

Ray formula—

D. 75 to 78; P. 11 or 12; V. 1; A. 36 to 40; C. 16 to 18.

Prof. Gill has removed this species into the genus *Muraenoides*, (*Muraenoides mucronatus*, Gill.)

SYNONYMES.—*Ophidium mucronatum*, spinous ophidium, Mitchell.

Gunnellus mucronatus, Cuv. et Val., DeKay, Storer.

Blennius (*Centronotus*) *gunnellus*, Lin., Rich.

Muraenoides guttata, spotted gunnell, Lacepede, Storer.

GENUS PHOLIS, Fleming.

GEN. CHAR. Body elongated, dorsal fin extending along the back, and composed of simple flexible rays. Skin smooth and without scales. Branchial rays six. Ventral fins placed forward of the pectoral and under the throat, and composed apparently of two rows. No cirri on the orbits nor any fleshy crests as there are in the *Blennius* genus.

Pholis subbifurcatus, Storer.

The Radiated Shanny.

This is a very rare species. I have never met with it, and therefore insert it here on the authority of others. It was first brought to notice by Dr. Storer and I copy his specific description of it entire, in addition to DeKay's.

Characteristics. Dorsal fin extending to the tail. Filaments on the nostrils. Three dark bands passing from the eyes. Lateral line sub-bifurcated. Length $5\frac{1}{2}$ inches. *DeKay.*

Specific Description. General color of the body, reddish brown, several lighter colored circular patches along its upper parts, at the base of the dorsal fin; the spaces between the rings darker than the rest of the body presenting the appearance of bars. There is beneath the eye a broad black band, wider at its base

SUB-CLASS TELEOSTEI.

BLENNIOIDÆ.

which crosses the operculum obliquely ; two other bands of the same color extend from behind the eye backwards, in nearly a straight line, the distance from one to two lines. Body beneath the lateral lines lighter colored, abdomen yellowish white. Head above brownish ; opercula and preopercula yellow ; numerous black spots upon the dorsal fin. Those upon the first five rays larger. Pectorals light, with some darker shades. Edge of anal dark colored. Small dark colored spots upon caudal.

Description. Length including tail, five inches, five lines ; depth across on a line with the anus, one inch ; body much compressed. Body smooth, scales very minute. Length of head from tip of snout to posterior angle of the operculum, is to the entire length of body, as one to three ; jaws somewhat protracted, armed with prominent sharp teeth ; lips large and fleshy ; over the nostrils is a minute filament one third of a line in length ; circumference of eye two lines.

The lateral line commences just above the angle of the operculum and having extended two lines, sub-bifurcates ; passing down in a gradual curve a little more than a line, it is continued in a straight course to the base of the caudal fin ; while the upper portion abruptly terminates opposite the fourteenth ray of the dorsal fin.

The dorsal fin, commencing on a line with the posterior angle of the operculum, is continued to the caudal fin ; the first five rays of this fin are shorter than the sixth ; the rays become again shorter as they approach the tail.

The pectorals are rounded ; they arise on a line with the posterior angle of the operculum.

The ventrals are situated two lines in front of the pectorals ; the rays are united throughout the greater portion of their extent ; extremities free. The anus is situated two and a half inches from the extremity of the jaws. The anal fin commences just half way between the tip of the snout and the extremity of the tail. The caudal is rounded.

Ray formula—

D. 43 ; P. 13 ; V. 3 ; A. 30 ; C. 14.

Professor Gill has removed this species into the genus *Sticheus* of Rheinhardt and describes it under the name of *Sticheus sub-bifurcatus*, Gill.

SUB-CLASS TELEOSTEI.

BLENNIOIDÆ.

SUB-FAMILY ZOARCEINÆ, *Gill*. GENUS ZOARCES, *Cuv*.

GEN. CHAR. Body elongated, and covered with a mucus secretion, in which are imbedded small scales. Dorsal, anal, and caudal united; no spinous rays in the dorsal, except on its posterior part. Ventrals are jugular and small. Vent with a tubercle. Teeth conical, in two or three rows in front, in a single row on the sides; none on the palate, or tongue. Branchial rays six.

Zoarces anguillaris, *Storer*.

Eel-shaped Blenny, Thick lipped Eel pout, Ling, Conger Eel.

Early in the spring and first of summer, the fishermen sometimes take, in company with cod, this fish to which, from its general resemblance to the Conger Eel, they frequently give the name of *Conger Eel*, and *Ling*. It is also caught at other seasons of the year, but not so often. It is much prized by some people as a savory fish. Its common length is from one foot and a half to two feet. Occasionally one is caught from three to four feet long, but those of that size are rare. Weight from 1 to 100 lbs.

Characteristics. "Dark olive brown, varied with dusky blotches. Dorsal and anal fin margined with rufous. *DeKay*."

The living fish is of a bright salmon color, mottled with irregular olive blotches, darker towards the head. The front and top of the head are of light brown; two indistinct oblique bands upon the operculum, one back, the other in front of the eye and each side of the head. Body beneath white; neck flesh colored. Dorsal almost white, salmon colored at the edge. Pectorals of a true salmon color lighter at their origin. Ventrals salmon colored. Anal flesh colored at its base, salmon colored at its edge, with seven distinct white blotches in its length. Dorsal, pectoral and anal fins perfectly transparent. In the dead specimen the colors change essentially." *Storer*.

Specific Description. Body much elongated, compressed and tapering to a point, and covered with minute cup like depressions, slimy. The head, though large, is compressed on its sides, flat to the angle of the eyes with a convex forehead. Cheeks full and protuberant. Upper lip very large and fleshy and projected over the under one at the angles. Nostrils somewhat tubular and placed about half way between the snout and the eyes. Its teeth are conical and large, the hindmost ones are sharpest, and there is a slight circular furrow around the base, also some longitudinal furrows.

SUB-CLASS TELEOSTEI.

BLENNIOIDÆ.

There are three rows of teeth on the upper jaw in front. Those in the forward row larger than the others. The innermost row, on the lower jaw, has four, and the intermediate row, three teeth. There are also strong pointed teeth on the pharyngeals, but none on the palate, or tongue. Eyes of moderate size. Branchial aperture moderate. Branchiostegal rays six.

Fins. The dorsal fin unites indirectly with the caudal. It commences with a short ray forward of the pectoral and is of moderate height; it is highest in front, sloping gradually posteriorly until it comes near the tail, when it breaks off, leaving the *stubs* or bases of seventeen or eighteen spinous rays, without any membrane, which continue to the caudal.

The pectorals are broad, and at their extremities rounded; their inferior rays somewhat scolloped; they contain twenty rays. Ventrals are mere *nubs* being enveloped in a strong membrane. They contain two small rays.

Anal fin is long, and lower in height than the dorsal, and seems to unite with the caudal. It contains about 100 rays. Caudal pointed.

Ray formula—

D. 118 to 120; P. 19 to 20; V. 2; A. 100 to 105.

SYNONYMES.—*Blennius anguillaris*, Peck. Mem. Am. Acad. Vol. 2.

Blennius labrosus, Mitch.

Le Zoarces a grosse levres, Cuv. et Val.

Zoarces anguillaris, Storer, De Kay.

SUB-FAMILY ANARRHICANINÆ, Gill. GENUS ANARRHICAS, Linn.

GEN. CHAR.—Head smooth, rounded, muzzle obtuse; body elongated, covered with minute scales; dorsal, and anal fins. Teeth of two kinds, those in front elongated, curved, pointed, (upwards of five in each jaw) the others on the vomer, as also on the jaws truncated or slightly rounded; branchiostegous rays six.

Anarrhicas vomerinus (Ag) Storer.

American Wolf-fish.

This "wolf" among fish, like the wolf among animals, inhabits a broad range, and prefers a cold region to a warmer one. It is most abundant among rocky places, but is not unfrequently found among cod fish, on the banks or shoaler fishing grounds, and the appearance of its "ugly mug," as the fishermen say, when they

SUB-CLASS TELEOSTEI.

BLENNIODE.

haul it up, is often the signal for some rather *irreverent expressions*. Unlike the land wolf, it is very good food, and the smaller ones make quite a savory dish. When smoked, or dried, it is thought by some, to equal in flavor Salmon, prepared in the same way. It is found largest in size in the more northern regions of its territorial limits. It is a savage among fish, and the expressions of its features, and the snapping of teeth, with which it is well provided, and the ferocity of its actions when taken, give true manifestations of its character. Some of them taken in the high latitudes have measured eight feet in length.

Characteristics. "Leadens grey, with dusky vertical bands on the dorsal fin, extending irregularly over the sides. Length three to five feet." *De Kay.*

Specific Description. The head is arched from the nape of the neck to the point of the snout, but slightly flattened on the top and at the sides. A few rows of pores pass up from the snout to the eye, and beneath it to the back of the head. There is another circular row around the eyes, others are seen on the cheeks and on the lower jaw. These pores produce a thick covering of mucus over it which hide the scales which are discovered when this is removed. Nostrils small. Jaws are well provided with teeth. In the lower jaw are two long stout ones projecting forward, and there are two others of the same size bent backward, and behind these half a dozen more, very sharp and of different sizes. "There are six in the intermaxillaries; many above, larger, and diverging outwards; back of these on each side, are six smaller conical ones, sharply pointed." [*Storer.*]

There are also nine on the vomer with flat tops, increasing in size as you pass back, sometimes forming a solid mass; and in addition to all these there is a double row of molar teeth, some of them having pointed crowns. Eyes of medium size, iris yellow; lips large loose, and fleshy—tongue large and dusky.

The body is cylindrical—somewhat compressed on sides and tapers regularly to the tail.

It is of pinkish brown, or leadens grey color, and has a series of about a dozen blackish bands passing transversely over its back, uniting or running into each other on the sides.

The dorsal fin commences near to the nape of the neck and passes along to near the tail, all the way of a uniform height. It

SUB-CLASS TELEOSTEI.

CRYPTOCANTHOIDÆ.

has black rays, while its membrane which is fleshy and tough, is of a slate color.

The pectorals are large, broad with rounded edges, of a lead grey color, as are the other fins.

Ventrals very small "like warts," and has two rays enveloped in tough membrane.

The anal commences about mid way of the body and runs to the caudal.

The caudal is rather small, and short, with a rounded or circular reddish margin.

De Kay says the duodenum is so large as to present the appearance of two stomachs, and the urinary bladder very large.

Ray formula—

D. 118 or 120; P. 19; V. 2; A. 100; C. 14.

SYNONYMES.—*Anarrhicas lupus*, Mitch. Storer. De Kay

L'Anarrhique loup, Cuv. et Val.

FAMILY CRYPTOCANTHOIDÆ, *Gill*. SUB-FAMILY CRYPTOCANTHINÆ, *Gill*.
GENUS CRYPTOCONTHODES, *Storer*.

GEN. CHAR.—Body elongated, much compressed, and gradually tapering to the tail. Destitute of scales. Head broad, with no projecting spines; the scapular and humeral spines, and the inferior edge of the preoperculum prominent to the touch. Numerous depressions in frontal, suborbital, inferior maxillary, and preopercular bones. Banchiostegous rays seven; mouth oblique; a single dorsal fin composed of strong spinous rays enveloped by a common membrane, runs nearly the entire length of the fish, and unites, as does the anal, to the tail. No ventral fins. *Storer*.

Cryptocanthodes maculatus, *Storer*.

Spotted wry mouth.

This is another one of those very rare fishes first discovered and described by Dr. Storer. Several specimens have been collected and received by him in a range extending from Nova Scotia to Cape Cod. This authorises me to enumerate the species among the Maine fishes, although I have not been able, as yet, to obtain any for examination.

I therefore copy the description of Dr. Storer in part, and hope that some of our fishermen will be successful in taking some of them and supplying the State cabinet with a specimen. I will here state that it has been removed by Prof. Gill from the "Trig-

SUB-CLASS TELEOSTEI.

CRYPTOCANTHOIDÆ.

lidæ" and made the type of a new family the Cryptocanthoidæ, and sub-family Cryptocanthinæ.

Color. Body a dark reddish brown tinged with violet. Abdomen and throat a dirty greyish white. A row or two of moderate sized dark brown blotches above the lateral line ; and another row immediately beneath it extends throughout the greater length of it to the tail. Top and sides of the head, snout and anterior portion of the under side of lower jaw, marked with smaller spots of the same color as those on the sides. Pupils black, irides golden.

Description. Length of head about one sixth the entire length ; greatest breadth about one half the length of the head. On each side of top of head, two prominent long ridges run directly back from posterior angle of eye to occiput. The posterior angles of operculum and preoperculum ; the lower edge of preopercle ; the scapular bones,—all seem like sharp points and edges concealed by the skin. The operculum is large and triangular, covered by the skin, as is also the preoperculum which present to the touch two sensible carinæ.

Eyes circular, deeply sunk in the projecting orbits ; diameter of orbits about equal to distance between the eyes. Nostrils tubular, situated on the side of the prominent snout just at the edge of the intermaxillary bones.

Lips fleshy, lower jaw projecting above the upper, mouth slanting obliquely downwards, numerous teeth in jaws and upon vomer and palatine bones—those in the back part of the jaws recurved, while those in front are smaller and nearly straight. Gape of mouth moderate. Branchiostegal membrane extended along and connected with the sides for a short distance. Lateral line straight and interrupted.

The dorsal fin arises above the posterior half of the pectorals, and is united with the caudal ; all its rays are spinous and strong, concealed by a stout and fleshy membrane ; the first few rays are shortest.

The pectorals arise beneath the membrane of the branchiæ ; they are fleshy, small and rounded.

The anal arises upon the anterior half of the body ; it is similar in its form and the character of its rays and their enveloping membrane to the dorsal, and is also, like the fin connected with the caudal.

SUB-CLASS TELEOSTEI.

LOPHIOIDÆ.

The caudal is rounded and appears like the prolongation of the dorsal and anal fins.

Ray formula—

D. 78 ; P. 15 ; A. 50 ; C. 15.

Length three feet. *Storer's History Mass. fishes in Memoirs of Am. Acad. Vol. 5, p. 82.*

FAMILY LOPHIOIDÆ, *Bona.*

CHAR. Generally scaleless, some have bony tubercles.

Body in some reduced and tapering ; in others subelliptical and compressed.

Head, in most of the genera very large and broad, in others moderate compared with the body ; suborbital bone wanting ; gills variable in number, according to genera, some two, some three and a half, others two and a half. The two carpal bones are elongated so as to constitute a kind of peduncle at the extremity of which the pectoral fin is articulated (hence this family have sometimes been called *Pectorales pediculati.*)

Branchial apertures open behind the insertion of the pectorals.

Stomach is simple except in " Devil fish," which has a few pyloric appendages.

SUB-FAMILY LOPHINÆ, *Bona.* GENUS LOPHIUS, *Linn.*

GEN. CHAR. Head enormously large, broad and depressed. Mouth large, armed with slender conical teeth on the jaws, palatines, vomer, and pharyngeals. Tongue smooth. Branchial rays six, branchial arches three. Dorsal fins two; the anterior rays distant, detached, forming long filaments supporting fleshy slips.

Lophius Americana, Cuv.

Goose fish, Monk fish, Sea devil, Bellows fish.

If the generic term (*Lophius*) were translated *Loafer* it would give a more expressive name than the many already given to it, as it seems to represent among fishes what the "loafer" is among men, a lazy, stupid, gormandizing fellow, careless of itself or how and where it gets a living. It has an enormous mouth enabling it to swallow bodies almost as large as itself. Dr. Storer makes a statement on the authority of Capt. West of Chilmark, that one was caught that had "six coots in its stomach in a fresh condition." It grows oftentimes to a large size, individuals sometimes are taken weighing 60 or 70lbs.

SUB-CLASS TELEOSTEI.

LOPHIOIDÆ.

It is never fat, notwithstanding its voracity and the great capacity of its stomach, and, like other loafers, is useless when alive and good for nothing when dead.

It takes the hook readily, and is also taken in nets, generally in the autumnal months. They are so stupid that they frequently commit suicide by running ashore, not knowing enough to turn round into deep water again.

Specific Description. The head is broad and flat, consisting almost wholly of mouth, it having an enormous gape. The top is of a brown color, smooth and scaleless. Lower jaw longest, and fringed around its margin with a row of fleshy barbels, or cirrhi, about an inch long. Similar smaller ones are continued along the sides of the body to the base of the tail. On the top of the upper jaw, about in its center, are two long bristle-pointed fleshy tentacula which the fish has the faculty of raising or depressing at pleasure. The eyes are oval horizontally, pupils black and irides yellowish brown. The lower jaw has a single row of long sharp teeth, curved backwards.

Tongue bony on each side, on which are two rows of teeth also curved backward. The intermaxillaries can be pushed beyond the maxillaries, and have a single row of short teeth on each side and two rows in the middle, these last are larger than the others, curved backward. "Upon the upper jaw, at its tip, is a space of an inch and a half destitute of teeth; on each side of this space is one quite large tooth, and a second much smaller; about half an inch outside of this is another single row of eight or ten teeth, the first three or four of which are much the largest; on each side of the pharynx are three rows of sharp incurved teeth resembling spines; these rows are arranged directly above each other and are double." *Stor.*

There are several spines situated upon the head.

The body is flattened, rather globular in front, tapering behind, of a dark brown, with netlike markings, lower part lighter colored.

Two dorsals; first has three sharp spines, of which the posterior one is shortest, all of them project above the membrane. The second dorsal is more uniform in height, rounded at its posterior margin, and its length twice its height and rises about two inches behind the first.

Pectorals rise by a "strong pedicel" on a line with the front of

SUB-CLASS TELEOSTEI.

SALMONOIDÆ.

the first dorsal, expanding broader at their margins where their rays project beyond the membrane.

The ventrals of moderate size ; one spinous ray on their external edge. Anal rises on a line with the commencement of the second dorsal ; has five rays, and its posterior is the highest.

Caudal long, rather narrow and fleshy, and notched on its margin by the projection of the rays from the membrane.

Ray formula—

D. 3-12 ; P. 24 or 25 ; V. 1-5 ; A. 10 ; C. 9.

SYNONYMES.—*Lophius piscator*, Mitch.

Lophius piscatorius, Storer.

This closes the description of those fishes which were enumerated in the synopsis, belonging to the suborder Physoclisti. The succeeding orders embrace some of the most interesting as well as valuable species, whether marine or inland, such as the Gadoids (Codfish family) Clupeoids (Herrings and shad,) Salmonoids (Salmon and trout,) &c., &c. These all enter largely into commercial as well as domestic life.

The taking and carrying of them employ an immense amount of capital and labor, and they are all intimately connected with the pleasures, the comforts and prosperity of the community.

I have collected many valuable facts, and much statistical information in reference to the fisheries of these species, and would willingly record them here, but the time prescribed for publishing this report presses, and will not allow me to continue these descriptions in full any farther at present.

I therefore shall only add descriptions of a few new species of the *Salmo* genus (trout) which have been recently discovered in Maine and believed to be peculiar to our waters only.

FAMILY SALMONOIDÆ, Cuv.

CHAR. Body more or less scaly. Two dorsal fins, the first with soft articulated rays, the second small and adipose, numerous coecal appendages and a swimming (air) bladder. There is great variation in the arrangement of teeth in the jaws. Inhabit salt and fresh water, and mostly ascend rivers periodically.

SUB-CLASS TELEOSTEI.

SALMONIDÆ.

SUB-FAMILY SALMONINÆ, *Bona*. GENUS SALMO, *Linn.*

GEN. CHAR. Head large; mouth generally deeply cleft and armed with conspicuous teeth. Premaxillary bones short and rather situated upon the sides of the snout than immediately upon its extremity. The maxillaries are attached behind them and composed, each, of a single piece. The lower jaw is strong and terminates oftentimes into a small knob or tubercle, which in some species acquires a very great development. Strong and conical teeth are inserted in a single row on the dentary; but the teeth vary in different species. Body fusiform in profile, one anterior dorsal fin followed by a small adipose one. Caudal fin well developed, and either truncated posteriorly or slightly emarginated.

Salmo Toma, *Hamlin.*

Togue.

This trout known among the aborigines as the *Togue*, *Tuladi*, etc., has been classed by some observers, as identical with the *Salmo Hucho* of the Danube and of the lakes of Northern Europe; but in these classifications, peculiarities of anatomical structure have been overlooked, and the habits of the two fishes have also been noted as similar, whereas in reality they present great contrasts, for the one, agile and alert, seeks the swift and foaming currents of the clearest streams, and the other sly and sluggish, haunts always the quiet waters of the deepest lakes. It is mentioned by Mr. Gesner in his report upon New Brunswick, and identified with the *Salmo lacustris* of Lake Geneva; a proper examination of the two fishes, however, will satisfy the naturalist that few positive analogies can be drawn; and again it is identified with the *Salmo ferox* of Loch Awe in Scotland, in the descriptive catalogue of fishes of New Brunswick, by Mr. Perley, who identifies from the characters drawn by Sir W. Jardine and Mr. Yarrell, some of which would certainly lead the observer, unless minute, into the same error, for it cannot be denied that great similarities are to be observed, but there are also as many with the *S. erythrinus* of Siberia.

There is none among all the Salmonidæ, which resembles it more in form, color, linear markings, etc., than the *S. Siscowet* described by M. Agassiz, and until that eminent naturalist in a momentary examination observed differences, it was regarded as identical with that species.

In shape it is not so elegant as that of some other species of the Salmonidæ, but its whole form indicate great strength and swift-

SUB-CLASS TELEOSTEI.

SALMONOIDE.

ness, although it has the reputation of being slow and sluggish. The female is more perfect in its proportions than the male, not having that gibbous appearance at the nape, where the outlines of the head pass into those of the back, and besides, its general contour is more delicate.

A rich pearly lustre covers the ventral regions, deepening into russet towards the lateral line, above which the color appears of a deep mottled gray, still deepening into blue as it approaches the dorsal summit. The same pearly hues, blended and intermingled with gray, are observed upon the opercula. Spots and markings of a light sienna color appear on the sides; these spots are circular without being ocellate, and appear indistinct and grayish upon the dorsal and upon the commencement of the caudal. All these colors vary according to the seasons and local influences, being brighter at the spawning period than at other times.

Its proportions are quite harmonious. The following are the measurements of a small specimen :

Entire length,		18 inches.
Greatest depth,		$3\frac{7}{8}$
Head,	length $2\frac{7}{8}$, with oper.	$4\frac{1}{2}$
Pectoral,	" $2\frac{7}{8}$	
Ventral,	" $2\frac{1}{8}$	
Anal,	" $2\frac{1}{4}$ in width,	$4\frac{1}{2}$
Caudal;	" $3\frac{1}{4}$ "	$1\frac{1}{8}$
Dorsal,	" $2\frac{1}{2}$ "	2

Br. 12; P. 12-13; V. 9; A. 11-12; D. 13; C. 19.

Cæcal appendages, 113; Ver. 65.

Scales are small and elliptical. They decrease in size as they approach the thoracic arch. There are 53 in a vertical row anterior to the ventrals, of which 24 are above the lateral line number 123—are long, narrow, with a deep groove passing through them, and strongly attached. They measure on specimens of 18 inches, in length 1-16 in their short diameter, and in their long 3-16.

The lateral line arises from the height of the upper third of the operculum, curves slightly downwards and proceeds with a slight inflection to its caudal insertion. The pectorals are not proportionally so long as those of the *Siscowet*, and they arise much nearer the branchiostegii, leaving a greater distance between their extremities and the plane of the commencement of the dorsal. The ven-

SUB-CLASS TELEOSTEI.

SALMONOIDE.

trals arise vertically beneath the sixth ray of the dorsal, are orange in color, and margined anteriorly with white. Their outer circumference is slightly oval. The anal is not so high as the dorsal by one-quarter, whilst in the *Siscowet* it is of equal height; terminal line obtuse and parallel with the axis of the dorsal. These fins are of an orange hue and tipped with white or light gray. The dorsal arises in the middle of the back, is of a dark gray color and spotted in the form of transverse bands—terminal line obtuse. Caudal long and much furcated, much more so than with the *Siscowet*, nor does age change much the acuteness of its terminal line.

The branchiostegal rays are 12 in number, and are of a pure white except the last, which is irregularly spotted with gray. Eye large and circular, with irides of a golden yellow, and pupil angulated towards the snout, which is obtuse. The upper maxillaries are longest, and at their union show in both sexes a singular depression, into which is received the curve of the lower maxillaries.

The maxillaries, intermaxillaries and palatines, have each a row of conical and inflected teeth. Those upon the lower maxillaries are large and strong; those of the intermaxillaries are next in size; upon maxillary and palatines next, and those upon the vomer smallest, numbering only three or four, and not confined to the anterior extremity, but extending a good way backwards. The tongue is deeply grooved and furnished with inflected teeth, arranged in lateral rows.

The opercular apparatus is somewhat concealed by the thick skin which envelopes it, but the outer lines of the operculum are quite distinctly marked. The operculum is quadrilateral, of greater height than breadth, well rounded in its posterior free margin, denticulated in its lower and nearly square in its upper, the anterior angle of which is characterized by a strong and prominent process. Suboperculum is nearly one-third smaller than the operculum, is triangular in its upper portions, elliptical in its lower borders, and terminates at its articulation in the form of a fish hook. The interoperculum has, as usual, the form of a long square, but square on the posterior side, and forming an acute angle, with its lower margin; slightly rounded on the anterior side. Finally, the preoperculum is long, slender, crescentic and almost vertical in its

SUB-CLASS TELEOSTEI.

SALMONOIDÆ.

position ; it is thick and furnished with a prominent ridge and three foramina upon its anterior surface.

This trout inhabits many of the great lakes and deep mountain tarns of Maine and New Brunswick, but it is believed not to exist in those of Eastern New Brunswick, which singular hiatus in its distribution, perhaps may be explained by the absence of deep waters in that country. It haunts the deepest waters, where the cold or the repose to which it leads, favors that development and conservation of fat which is indeed a characteristic, and it steals forth in quiet at the approach of twilight or at early morn, to the shoals and the shores in quest of its prey, which consists, for the most part, of the *Lota* and *Cyprinidæ*, but its baffled voracity often contents itself with substances entirely foreign, as its stomach presents sometimes a heterogeneous mass of bones, leaves, twigs, and fragments of decayed wood.

Its habits vary in some localities ; in certain lakes they are bold, and ranging near the surface, at times may be taken by trolling, but never rising to the fly, whilst in other lakes they are timid and seek the obscurest recesses ; thus, for instance, their existence in the Tunk Lakes, was unknown for more than half a century to the inhabitants living near their shores.

Its mysterious nature has furnished the all-observing Indian with some proper idioms, and it appears again in the vague mythology and wild legends of that almost extinct race. Its names are various among the different tribes, and if the present are not of the half-breed Canadian date, they are perhaps of recent origin, since the few remaining dialects have changed greatly within a century past. Considering then, the uncertainty of its ancient name and the diversity of its synonym, I propose my friend Toma of the Openangos.—*Copied from a brochure on the Togue, published by A. C. Hamlin, M. D., Bangor.*

Salmo sebago, Girard.

Sebago lake trout, Salmon trout.(?)

The following is a description of a species of trout taken in Sebago lake, Cumberland county, in this State, by Dr. Girard, and published by him in the proceedings of the American Academy of Natural Sciences, Penn., Aug. 16th, 1853.

I am inclined to think that this species is identical with that

SUB-CLASS TELEOSTEI.

SALMONOIDÆ.

called *Salmon* trout caught in the Schoodic lakes, in the eastern part of the State (Washington county,) but I have as yet had no opportunity of comparing the two together side by side.

Dr. Girard considered it a new species, and in his description observes—“Its large scales and fusiform body recall to mind the salmon, but on a more close examination the general shape and outline are far more elegant than in the salmon, preserving altogether better proportions between the different regions of the body. The head forms about a fourth of the entire length, whilst in the salmon it is about the sixth only. The eyes are of medium size and sub-circular in shape, their diameter being contained about seven times in the length of the head. The posterior half of the maxillary, which is regularly and most decidedly curved downwards, gives to the shape of the mouth a peculiar aspect. The anterior margin of the dorsal fin is equidistant between the tip of the snout and the base of the caudal. The posterior margin of the latter is regularly crescent-shaped. The adipose fin is elongated, club-shaped, and situated opposite the posterior half of the anal. The ventrals are inserted under the middle of the dorsal, somewhat nearer the anal than the pectorals. The scales are remarkably large, contrasting greatly when compared with those of *Salmo erythrogaster*, (*red-bellied trout*,) and *S. fontinalis*, or *S. Namaycush* or *amethystus*. There are about 115 of them in the lateral line. The color in the female is uniform silver-grey, darker on the back and head. Sub-quadrangular or sub-circular black spots are observed upon the sides of the head behind the eyes, along the back, and the half of the flanks, also on the dorsal and caudal fins, where the red is sometimes but faintly indicated. The name of *Salmo sebago* is proposed for this species which inhabits the southwestern part of the State of Maine.”

Salmo oquassa, Girard.

Blue back trout.

A species of trout known by the name of “Blue backs,” is found in the lakes at the head of the Androscoggin river, in Franklin County. This name is given them on account of the peculiar blue color of the back and upper parts of their bodies. Dr. Girard took opportunity to visit the lakes and make an examination of the

SUB-CLASS TELEOSTEI.

SALMONOIDE.

distinctive characters of this trout, and subsequently published the results of his investigations in the Proceedings of the Boston Society of Natural History (Vol. IV, p. 262,) of which the following is a copy :

“ He had often been told by Anglers that the trouts of those waters (upper lakes of the Androscoggin) *Salmo erythrogaster* and *S. fontinalis* are subject to considerable variations, making it probable, in their opinion, that there were more than two species.

“ Visiting the locality he had an opportunity of seeing and comparing large numbers of individuals. He satisfied himself that all the varieties spoken of are mere varieties of color, and all referable to either *Salmo fontinalis* or *S. erythrogaster*. He was told however, that about the 10th of October another trout, smaller in size than the common brook trout, and inhabiting the deep waters of Moosilamaguntic lake, would make its appearance near shore and ascend in large numbers the eastern inlet called Kennabago. This actually took place, and the trout on examination proving to be very different from *Salmo fontinalis* and the other species of *Salmo*, he named it *Salmo oquassa*,* Girard, and gives the following

“*Specific Description* of it. It is from eight to ten inches in total length. The body is subfusiform, slender, and the most graceful of the trout family. The head is proportionally small, conical, coregonoid in shape.

“The mouth is smaller than in *Salmo fontinalis*. Differences are likewise observed in the structure of the opercular apparatus. The fins have the same relative position as in the brook trout, but are proportionally more developed, with the exception of the adipose which is considerably smaller. Their shape is alike except that of the caudal, the crescentic margin of which is undulated instead of being rectilinear. The scales are somewhat larger, although they present the same general appearance as those of the brook trout.

“The lateral line is similar in both of these species. A bluish tint extends all along the back from the head to the tail, so that

*The Dr. gave it this name undoubtedly from the Indian name (*oquassa*) of the lake in which he found it—now Rangely lake. I object to his mode of spelling it. Matalluck, an Indian of the St. Francis, who for a long time lived on those lakes, and who used to be considered the guardian genius of that locality used to pronounce the name of this lake, Argwas-suc, making a slight pause between the second and third syllables.

SUB-CLASS TELEOSTEI.

SALMONOIDE.

when seen from above, the fish appears entirely blue; hence the name *Blue back* given to it by the settlers of that neighborhood.

"The sides and abdomen are silvery white in the female, and of a deep reddish orange in the male, spotted in both sexes with orange of the same hue as the abdomen. The dorsal and caudal fins are brownish blue, bordered with pale orange in the male, the pectorals, ventrals and anal of a fiery orange, blackish blue at their base, with their margin of the purest white.

"When just taken out of the water it is impossible to imagine any thing more beautiful and more delicate in the way of coloration in fishes of the temperate zone.

"The abode of the Blue back is, as stated above, the Moosillamaguntic Lake, in which it is concealed during the greatest part of the year, but about the 10th of October, it comes near shore and ascends in schools the Kennebago for the purpose of spawning. Half a mile above its mouth the Kennebago receives the outlet of Oquassa (Rangely Lake,) the trout there leaves the Kennebago to the left and runs toward Oquassa Lake where its voyage comes to a close.* After the middle of November it goes back into Moosillamaguntic Lake and is seen no more until next year.

"The flesh of this fish is highly flavored, and more delicate than that of the brook trouts in Europe and America. It resembles that of *Salmo umbla* of the Swiss lakes, both in the peculiarity of its habits and its delicacy.

"*Salmo umbla* is a lake trout, an inhabitant of the deep, making its appearance near shores in January and February, to spawn, and never ascending the brooks or rivers, tributaries of these lakes."

Salmo Gloveri, Girard.

Union River Trout.

The following description of a species of trout, considered by Dr. Girard as a new one, caught in Union river in this State, is copied from the Proceedings of the Philadelphia Academy of Arts and Sciences for 1855, page 55:

Body of the male is subfusiform and rather slender, particularly

*This is not correct. Prof. Hitchcock who was in that region last fall, informs me that they go through Rangely Lake and up the Sandy river some distance.

SUB-CLASS TELEOSTEI.

SALMONOIDE.

in the caudal region ; the head being regularly subernal, contained five times in the total length.

The maxillaries are gently curved, extending backwards to about the posterior margin of the orbit. The female is stouter, with peduncle of the tail shorter ; the head has the same general shape, but is not contained five times in the total length. The maxillaries are less curved, but extend as far backwards as in the male.

The eye is very large, its diameter being contained nearly five times in the length of side of head. The caudal is deeply emarginated posteriorly, giving to it a more forked appearance than either in *Salmo oquassa* or *Salmo sebago*. The adipose fin in the male is situated opposite the anterior margin of the anal, whilst in the female it corresponds to the posterior margin of the same fin.

The scales are well developed, being somewhat smaller, however, than in *Salmo sebago*, and considerably larger than either in *Salmo oquassa* or *Salmo erythrogaster*. On the dorsal and ventral regions they are considerably smaller than upon the sides, and along the peduncle of the tail. They extend, diminishing in size, over nearly the half of the length of the middle rays of the caudal fin.

The lateral line takes an almost straight course along the middle region of the flanks. The following is our approximate formula of the rays of the fins :

D. 2, 12 ; A. 7, 9 ; C. 81, 8, 9 ; I. 5 ; V. 1, 9 ; P. 14.

There are two anterior rudimentary rays to the dorsal, one or two to the anal, one to the ventral, eight or ten to the upper lobe of the caudal, to five or six to the lower lobe. The upper surface of the head and dorsal region is blackish brown ; the sides are silvery white, the belly yellowish, the region above the lateral line is densely spread all over with black, irregular spots, some of which are confluent. A few scattered ones may be seen beneath that line upon the middle of the abdomen. Four to six of these spots, well defined, are always observed on the operculum, one of which may occasionally reach the preoperculum.

A few reddish orange dots, individually situated in the middle of a black spot, are occasionally observed along the middle of the upper part of the flanks. Whether these dots are peculiar to the female, or proper to both sexes, I am not prepared to say, from want of sufficient information upon that point. This species was first brought to my notice by Mr. Townsend Glover, of Fishkill

SUB-CLASS TELEOSTEI.

SALMONOIDEÆ.

Landing, Dutchess county, N. Y., who caught it in the upper affluent of Union river, Me., during the middle of September. I propose the name of *Salmo Gloveri* as a token of gratitude.

Salmo namatus, Cuv.

This species of trout, according to the observations of Prof. Agassiz, is found in the eastern waters of New Hampshire, (and probably the adjacent waters of Maine.) In the proceedings of the Boston Society of Natural History, Vol. VI, p. 518, "Prof. Agassiz remarked that of the European species of *Salmo*, the *Salmo salar*, Linn, (common salmon,) is found on both sides of the Atlantic, while the *Salmo eryox*, Linn, called *Salmo namatus* by Cuvier, remarkable for the hook in the lower jaw of the male, and differing from the other in color and shape, has been hitherto considered as confined to Europe. But, on the 29th of October a fish of the latter species was caught in the Merrimac river and examined by him—another example of Arctic species coming down on the American as well as the European coast."

It may not be improper here to state that no part of the world affords finer trout fishing, or a greater variety of trouts than Maine. At all times of the year, except in April and May, there are capital opportunities for the angler to exercise his skill and gratify his taste in the "gentle art." During those two months, probably on account of the breaking up of the ice and the consequent disturbance in the waters, they do not bite freely; but in summer and autumn, either on lake or by stream and brooklet, or during mid-winter, in deep lake water, through the ice, they can be caught in great abundance. In our large rivers as in the upper Penobscot for instance, in warm weather, they abound near the mouths of the cool water spring brooks; and can be caught in unlimited numbers. In summer no better sport of the kind can be found than that afforded to the amateur by fly-fishing for the salmon trout on the Schoodic Lakes, in Washington county, or on Sebago Lake in Cumberland county, as well as in many other parts of Maine.

In October, the streams which flow into our numerous lakes in every part of the State, and especially those on the frontier, are crowded with trouts of the different species which, impelled by their natural instincts, are hurrying up to the shoal waters to spawn. Barrels of them are then caught and preserved by the provident settler for domestic use during winter.

BIRDS OF MAINE—(ADDENDA.)

In addition to the list of birds published in last year's report, I am enabled by the kindness of our zealous ornithological friend, Geo. A. Boardman, Esq., of Milltown, to enumerate the following species as having been obtained by him in his vicinity during the past season :

INSESSORES.

- Black and Yellow Warbler. *Dendroica maculosa, Baird.*
Sylvia magnolia, Wilson.

SCANSORES.

- Banded three-toed Wood-pecker. *Picoides hirsutus, Gray.*
Picus hirsutus, Vieitt.

GRALLATORES.

- Northern Phalarope. *Phalaropus hyperboreus, Temm.*
Tringa hyperborea, Linn.

NATATORES.

- Burgomaster Gull. *Larus glaucus, Brunnich.*

Through the politeness of Prof. C. E. Hamlin of Waterville College, I have been furnished with the following additional species found by him last summer in that vicinity :

INSESSORES.

- Least Fly-catcher. *Empidonax minimus, Baird.*
Tyrannula minima, Baird.
- Traills Fly-catcher. *Empidonax Traillii, Baird.*
Muscicapa Traillii, Aud.
- Yellow-bellied Fly-catcher. *Empidonax flaviventris, Baird.*
Tyrannula flaviventris, Baird.
- Olive-sided Fly-catcher. *Contopus borealis, Baird.*
Muscicapa Cooperi, Nutt.
- White-crowned Sparrow. *Zonotrychia leucophrys, Sw'n.*
Emberiza leucophrys, Fors.
- Chestnut-sided Warbler. *Dendroica Pennsylvanica, Baird.*
Sylvia Pennsylvanica, Latham.
- Indigo Bird. *Cyanospiza cyanea, Baird.*
Fringilla cyanea, Wilson.
- Maryland Yellow-throat. *Geothlypis trichas, Cabanis.*
Sylvia Marilandica, Wilson.
- Mourning Warbler. *Geothlypis Philadelphia, Baird.*
Sylvia Philadelphia, Wilson.

MAMMALS.

I have also been informed by Prof. Hamlin that he has found a very rare species of *Sorex* in his neighborhood, (Waterville) the *Sorex Thompsoni*. Only one specimen of this *Sorex* has been found in Maine besides this, and that was in Norway, discovered by A. E. Verrill.

SUB-ORDER INSECTIVORÆ. FAMILY SORICIDÆ. SUB-FAMILY SORICINÆ.

GENUS SOREX, *Linn.*

GEN. CHAR. Ears large, valvular concha directed backward, partly furred on both surfaces, tail about as long as the body (exclusive of the head,) or longer, its hairs of equal length, except at the tip; feet moderate, not fringed; skull slender anteriorly and elongated, upper anterior incisor with a second basal hook, and a small angular process on the inner side, near the point; two anterior lateral teeth somewhat larger than the next.

Sorex Thompsoni, *Baird.*

Thompson's Shrew.

This species was named by Prof. Baird as a mark of respect to the late Prof. Zadoc Thompson of Vermont, who first discovered it in that State.

Prof. B. gives the specific characters thus :

Very small and slender. Ears large, about as long as the fur, which measures $1\frac{1}{2}$ lines. Feet very small and slender, hinder ones barely exceeding four lines. Tail shorter than the body, exclusive of head; terminated by a pencil.

Only four lateral teeth above, the third in contact with the first molar. Anterior upper incisors with a serrated internal lobe near the point.

Color above, dark olive brown, slightly hoary, paler on sides. Beneath ashy white, no tinge of chesnut or reddish brown.

Length 2 inches. Tail, $1\frac{1}{4}$.

We give the above description with the hope that it will lead others to watch for more specimens of the kind.

Respectfully submitted,

EZEKIEL HOLMES.

BOTANICAL REPORT.

E. HOLMES, M. D., *Naturalist to the Scientific Survey of Maine* :

SIR :—During the present season, I have prepared a catalogue of the Flowering Plants of Maine. A portion of it, extending from the genus *Atragene* to the genus *Ostrya*, has been already printed in the first number of the Proceedings of the Portland Society of Natural History. The remainder, embracing the names of all other species known to exist in the State, will probably be published in a subsequent number of the Proceedings of the same Society, and will form, with the list already printed, a complete catalogue of the plants represented in the Herbarium at Portland. Owing to some oversight, the specific localities of many plants have been omitted, but, in most cases, reference to the Botanical report of last year will enable any one to distinguish localities, and they can be marked in the catalogue by marginal notes. Any additions, either to localities or species, will be most gratefully received by the Botanist or any member of the Survey.

Many species peculiar to the North of Maine will be found noticed in the catalogue. During this summer, we have been quite fortunate in securing fair specimens of these plants, which, with others already upon the shelves of the Herbarium, form abundant material for exchange. I sincerely trust, Sir, that you may devise some method, by which these specimens may be of the greatest service to botanical students throughout the State. Packages of preserved plants, designed for delivery to teachers of those institutions in which Botany is taught, either have lain uncalled for upon the shelves of the Society, or have been bestowed, unasked for, upon those manifesting the slightest interest in botanical pursuits. But a parcel of dried plants thus thrust upon those who do not care enough about the specimens to even ask for them as a gratuity or by way of exchange, is as worthless in such hands, as a handful of hay. Holding this opinion, I have endeavored to be not too forward in offering to give away specimens from the State collec-

tion ; but proposals to exchange have been regarded, in all cases, as worthy our most prompt and careful attention. We now have, as I have already stated, abundant material in the Portland collection for many exchanges, and I commend, Sir, to your most serious consideration, this subject of facilitating its useful and judicious distribution.

I have been requested to give, in this report, some plain directions for collecting and preserving plants. Most excellent rules are laid down in Dr. Gray's "Lessons" and "Structural and Systematic Botany," also in other text-books upon the same science ; and, for this reason, it seems to me to be entirely superfluous to present extended directions in regard to the matter of plant collection. Nevertheless, since it is desired that some guiding rules should be given in this report, I will offer a few brief directions to those wishing to commence collecting plants, prefacing them by the remark that Botanists in Maine will find Dr. Gray's "Manual" and "Structural Botany," indispensable to a proper understanding of the Flora. Although the "Manual" has a very extensive geographical range it does not, in embracing so much, slight any part of its survey. This remark, which may be thought to have too personal a character for a report of this kind, is prompted solely by a desire to call the attention of Maine teachers and students to the absolute necessity of using the most thorough, precise and useful manuals of botany.

Plain directions for collecting and preserving plants :

1. Gather plants upon a dry day, if possible, and shield them from sunlight and wind.

2. Plants should be dried between sheets of even, thick bibulous paper to which considerable pressure is applied. This mechanical pressure can be obtained by means of heavy weights or, more conveniently, by a botanical press.

3. A press, portable, easily adjusted, and in every way satisfactory, is constructed of three boards and two strong leathern straps. The boards should be at least fifteen by twelve inches in size, and be kept from warping by means of firm oaken splints secured to the ends. The middle board serves to equalize the pressure.

4. Between the boards should be placed eight or ten quires of thick, unsized, but smooth paper. The plants, as soon as convenient, must be laid evenly between these sheets of paper, having

ten or a dozen thicknesses of paper to absorb the moisture of the fresh plant.

5. Change the papers each day, till each plant is perfectly dry ; then place the dried specimens in folios of white sized paper, with the name of the species, if possible, the date of collecting and the locality. The plants are now ready for the Herbarium.

6. Herbarium specimens are best preserved by being moistened with a solution of corrosive sublimate in diluted alcohol. Having been thus poisoned they are to be fastened by hot glue to single sheets of thick paper. Specimens illustrating one species may be attached to a single leaf ; the generic and specific name being written on a separate slip of paper and fastened to the right-hand lower corner of the sheet. The several species of a genus are usually contained in a folio of stiff paper of a color different from the single sheets.

It is advisable to collect all plants which have not been previously placed in the Herbarium, whether the names are known or not. Unknown plants become, in a little while, far more interesting to the Botanical student than those with which he is perfectly familiar. Please send duplicates of all plants which the collector is unable to determine, to the State Collection at Portland, where they will, if possible, be gladly studied and named.

These brief directions may aid many young botanists in Maine in commencing to form Herbaria of much importance, and materially advance the knowledge of the plants of our State. By the members of the Survey, the Phænogamia have been studied as thoroughly as time would allow : but much remains still to be done.

As the names of those plants new to Maine, which have been detected this season, have been already published in the Proceedings of the Portland Society of Natural History, I shall not enumerate them in this place. The facts of botanical and agricultural interest, which I noticed during the tours in the wild-lands, will be given in the detailed account of those journeys through the valleys of the St. John and Schoodic Rivers. There are, however, one or two facts of some interest which may be as well alluded to now. I refer to the occurrence of several rare plants in Western Maine. While assisting in running a Geological section from Mount Desert to Canada, in July, I observed in a swamp two miles North-west of the hotel at Parlin Pond, and on the South side

of the highway, many fine specimens of the interesting species of *Juncus*, *J. Stygius*, *L.* This European species was first detected in the United States, by Dr. A. Gray. He discovered it on the borders of Perch pond in Northern New York, but I have been informed that it is not at all plenty in that locality. Therefore Botanists will be interested to learn of a new and easily accessible locality, which I have, for this reason, been particular in describing. All my specimens of *J. Stygius*, *L.*, differ, from the specific description, in having a sheathing, filiform leaf clasping the middle of the stem, instead of being "naked above."

Eriophorum vaginatum, *L.* common along the "Canada road," so called. *Nardosmia palmata*, *Hook.* very abundant in swamps near the Canada line, upon the same thoroughfare.

Arnica mollis, *Hooker.* This showy plant is found sparingly, near Moxie Falls, a few miles from the Forks of the Kennebec. It occurs in great beauty and profusion in the vicinity of the cataract of Parlin Pond Stream, where its orange flowers are sprinkled by the spray of the falling water. The iridescence of the flowers as they were bathed in the sunlight and the spray, was a spectacle of much beauty, the orange of the blossoms here and there, overpowering the rainbow coloring of the drops of water.

The Vegetation of Aroostook County.

The local distribution of plants is a matter of much interest to the Botanist and Agriculturist. It is not my purpose, however, at this time, to express my crudely formed opinions concerning the laws which have regulated the distribution of plants in Maine, nor to advance any theory in regard to the occurrence of certain species, but to present some facts which have come to my notice during the surveys of 1861 and 1862. Many of the facts were presented in the report of last year, but it is necessary to repeat them in this connection in order to give a clearer understanding of the Flora of the north of the State. It will be seen that I have ventured to divide the upper portion of our State into Botanical districts of considerable extent. That I may place myself right in regard to this subject, let me preface the descriptions of the districts by some remarks upon plant distribution throughout New England.

Notwithstanding hundreds of our *Phænogamia* are common throughout the length and breadth of New England, I think no one

will be unwilling to adopt the belief that there are certain well-marked districts of plants in the six States. The maritime plants may be readily classed together, and, in like manner, the Alpine and sub-Alpine Flora of the White Mountains and Katahdin. But there are others, more or less confluent perhaps, which all botanists will readily recognize. Thus the West Connecticut district, so thoroughly examined by Drs. Barratt and Ives, contains very many herbs, shrubs, and even forest trees, not known to exist in other districts.

Other well marked districts are Western Massachusetts ; South-eastern Massachusetts, including Rhode Island ; Northern Vermont, etc. As a general rule the characteristic species of each district are few in number, but the individuals of each species occur abundantly. Let us notice, for example, the difference between the plants of Hampshire county, Mass., and the plants of Southern New Hampshire. These districts are one hundred miles apart—a distance hardly great enough to account on any climatic hypothesis for so great a difference as exists. In the former we find occurring frequently *Lygodium palmatum*, *Ophioglossum vulgatum*, *Camp-tosorus rhizophyllus*, *Allosorus atropurpureus* and *gracilis*, *Asplenium Ruta-muraria* and *angustifolium*, *Carex squarrosa*, *Verbena angustifolia*, *Pedicularis lanceolata*, *Pterospora Andromedea*, *Azalea nudiflora*, etc., etc. I have searched very carefully among Oakes' lists of plants of Southern New Hampshire, and among many catalogues and Herbaria, and a large portion of the district itself, for any of these species, but in vain. And since English botanists make smaller and less important districts than these two are, I think there can be no reason for not accepting them. The question now arises, how can one know the points along the dividing line of any two districts? Since we have chosen these two as an illustration, it may be advisable to give the results of protracted herborizing, along the borders, on either side of what is accepted as the provisional line of demarcation. None of the above plants have as yet been found farther northeast than a line running from Athol to North Brookfield, Mass., and the New Hampshire plants are not found, plentifully, west of the same line.

It will be perhaps noticed that these two districts have, for their centres, Concord, Mass., and Greenfield, Mass., these nearly coinciding with those marked out in the Mass. catalogue of plants appended to the final Report upon the Geology, in which Boston and Amherst are made two central points.

If, then, it is admitted that districts of limited extent do exist, is it unreasonable to believe that several may be distinguished in Maine, a State fully as large as all the rest of New England? I am aware that severe, extremely careful and faithful study is needed to define the limits of such districts with anything like accuracy, and I long hesitated about marking out such lines upon the map of Maine. But I am sure of two facts; one, that the effort, although perhaps premature, may induce Maine botanists to explore Aroostook county in order to satisfy themselves of the truthfulness of these conclusions, and secondly, that such a map will elicit charitable but impartial criticism as to the expediency of defining such limited districts of vegetation. Although the members of the survey have been able to sketch roughly the limits of various districts in the State, it is thought expedient to defer presenting these lines of definition in this report, exhibiting now only two districts of Northern Maine. The upper fourth of the State is now, owing to the scattered and scanty population, all embraced within one county, Aroostook. It is of this county that I wish to speak particularly at the present time.

The country lying along the river St. John, from Boundary branch to Grand Falls, is marked by the very frequent occurrence of certain Northwestern plants. And the district comprised by the curved northern limit of Maine and a line drawn from Grand Falls to a point between Baker Lake and Boundary branch will be found to be nearly the range of these plants in our State. This district is so entirely distinct botanically from any other portion of Maine, that its limits can be said with confidence to be clearly defined. The following list of plants may be considered as comprising the most characteristic species of the St John district:

Anemone parviflora, *Michx.*—Abundant along the main river, in the disintegrating slates.

Astragalus alpinus, *L.*—Common in rocky, damp woods.

Astragalus sp. ign.—Much resembling *A. Robbinsii*, *Gray*, but appearing to possess specific differences. Very frequent along the shore.

Oxytropis sp. ign.—Dr. Gray has examined specimens of this plant, but considered them too mature for proper identification. It agrees pretty well with *O. Uralensis*, *L.*, var. *b.* Quite abundant in moist woods.

Artemisia borealis, *Mx.*—Common in clefts of rocks along the shore, particularly near falls.

A. Canadensis, *Mx.*—With the last.

Tanacetum Huronense, *Nuttall.*—Plentiful in rocky soil, and very thrifty.

Vilfa cuspidata, *Torrey in Hooker's Flor. Bor. Am.*—Not infrequent along the shore of the main St. John.

Besides the foregoing species we also find in this district many which occur in other peculiar localities in New England; for instance, at the singular precipice at Willoughby Lake, or some cold maritime swamp.

Astragalus Robbinsii, *Gray. Phaca, Oakes.*—Very abundant on the shores of the river St. John.

Hedysarum boreale, *Nutt.*—Quite common and flourishing throughout the district.

Primula Mistassinica, *Michaux.*—So abundant is this delicate plant at some points along the River St. John, that the shore assumes a faint red or purple tinge when viewed at a little distance.

Solidago Virga-aurea, var. *alpina*, *Bigelow.*—With the last.

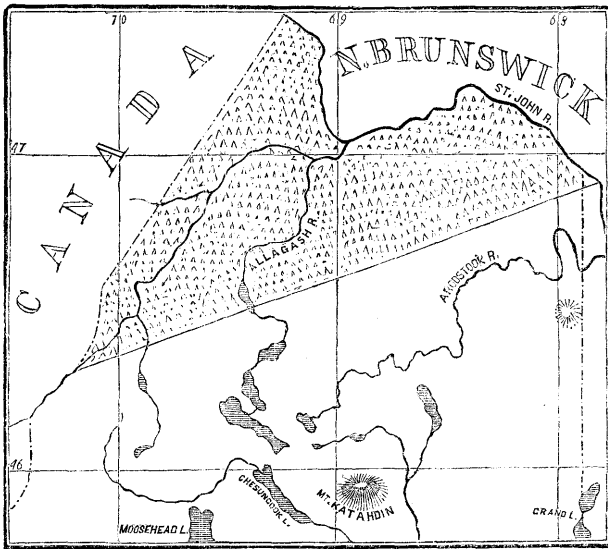
Nabalus racemosus, *Hooker.*

Tofieldia glutinosa, *Willdenow.*—Wet grounds along the river.

These plants occur on the shores of many tributaries of the upper St. John and in the neighboring woods. The whole region through which these plants are distributed is covered by a thick growth of coniferous trees, most of which are of good size, and are considered valuable for “tun timber” and “deal.”

Immediately south and east of the lower limit of this district we come into a different vegetation. The St. John plants have entirely disappeared, except along the river banks, to which they have been floated by the spring freshets. One, perhaps two, of the compositæ are detected high above the usual line of freshets, but it will be remembered that each plumed seed of the species of this vast order is wafted on its own wings far beyond the ordinary limits of the dissemination of other plants. With this exception, no plants of the St. John district were discovered outside the natural reach of water communication. This second region, which we can distinguish by the appellation of *Aroostook district*, is characterized by the occurrence of a different flora. Instead of conifers, we find a prevalence of “hard-wood” trees. Maples, Beeches, Oaks and Amentaceæ form the forests. Under such trees we see flourishing *Dicentras*, *Claytonias*, *Adlumia*, *Aralia quinquefolia*, *Solidago odora*;

on the shores of the rivers and their tributaries, *Lobelia Kalmii*, *Anemone Pennsylvanica*, and two species of *Vitis*, *V. labrusca* and *V. cordifolia*. Even a third species of the Vine is said to be found near Woodstock, but a protracted search failed to detect it. It will be remembered, perhaps, that it was stated in the report of last year that a section of great fertility was noticed on the east branch of the Penobscot, near the mouth of the Wassataquoik and Sebois. Our limits which we have assigned to the Aroostook belt embrace this portion of the county as well as much of the west branch valley beyond Katahdin. The adaptability of this valley to farming purposes will be shown, at length, in the report upon the "Wild Lands." In order to better exhibit the limits of the two sections, I have made the following map, upon which are represented the St. John and Aroostook districts.



Those who have at hand the Geological map prepared by Mr. Hitchcock will see that the more fertile belt corresponds remarkably to the defining lines of the great formation of calciferous slates and slates of Devonian age. Of course the lower limit of the Aroostook section must, for the present, be considered entirely provisional, because we have not been able to devote sufficient study to this portion of the subject. The southern part of the Aroostook district and the northern portion of the Somerset section are therefore regarded now as having vegetation which is, so to speak, confluent. It is my opin-

ion, however, that it will be found that the "wheat-growing lands," as the farmers call them, are much better north of Weston, on the eastern boundary, than south of the same town. In Washington county, the granite comes in to modify the fertility in a marked degree, and it is very likely that the southern line of the Aroostook vegetation will be best traced westerly from the town of Weston just referred to. The whole matter is one of interest alike to the botanist and the farmer, and deserves greater study than the members of the survey corps have been able, amid other more pressing duties, to bestow upon it.

I must be permitted to acknowledge many favors received from botanists and other gentlemen in Maine during the present season. Very much has been due to Rev J. Blake, of New Hampshire, who has contributed to the Herbarium of the State pretty full sets of certain difficult genera. As his specimens were largely collected in Maine, the value of the gift can scarcely be over estimated. To him and the many others who have assisted me in botanical study this summer I am under great obligations.

With high respect, I am, sir,

Your obedient servant,

GEORGE L. GOODALE.

Portland, Oct. 29, 1862.

REPORT ON MARINE ZOOLOGY.

To EZEKIEL HOLMES, M. D.,

and C. H. HITCHCOCK, A. M.,

Directors of the Scientific Survey of Maine:

Pursuant to your instructions, I hereby submit the following brief and partial report of my labors in the department of Marine Zoology during the months of July and August, 1862. It is impossible to furnish anything more than a general statement of the progress of the work, and of the portions of the coast visited, as the proper identification and classification of the specimens collected will require several months' additional labor. The time allotted for my labors being but two months, and this in an advanced stage of the season suitable for work upon the sea-shore, I determined to commence at that point where the excessive fluctuations of the tides were more favorable to an abundant growth and a larger variety of species of marine life than some other portions of the coast.

Accordingly, on the eighth day of July, accompanied by Mr. A. S. Packard, Jr., of Brunswick, I arrived at Eastport. Thence I took my small skiff and selected Treat's Island as the most central point of the work in that region, it furnishing the best advantages on account of the extreme rise and fall of the tides, and its proximity to deep water. From this place I made numerous excursions by water to different localities, dredging in all practicable places and in depths of water varying from fifteen to twenty-five fathoms.

Among the localities visited the following are the principal, and the result of the dredging most interesting.

At Treat's Island, between the high and low water marks, the species of the fauna of the coast of Maine, mentioned below, occur.

Sertularia polyzonias, *S. argentea*; *Ophiolepis robusta*, *Ophiopholis scolopendrica* (plenty); *Asteracanthion rubens*, *A. littoralis*, *Solaster endeca*, *S. papposa*; *Echinus granulatus*; *Pentacta fron-*

dosa, *Chirodota lævis* ; *Ascidia callosa*, *Cynthia pyriformis* ; *Boltenia reniformis* (rare ;) *Pecten islandicus* (rare ;) *Modiolaria discors* ; *Mya arenaria*, *M. truncata* ; *Saxicava distorta* ; *Tectura testudinalis* ; *Margarita helicina*, *M. cinerea*, *M. undulata* ; *Littorina littorea*, *L. rudis* ; *Purpura lapillus*, *Buccinum undatum* ; *Fusus decemcostatus*, *F. islandicus* ; *Dendronotus arborescens*.

Nearly one half of the above are found at much lower points in the western part of the State, and there, generally, not above the laminarian region.

In the vicinity of the same locality, in from ten to twenty-five fathoms of water, the dredge brought up—*Alcyonium carneum* ; *Actinia obtruncata* ; *Astrophyton Agassizii* ; *Ohioipholis scolopendrica* ; *Cribella oculata* ; *Solaster papposa*, *S. endeca* ; *Echinus granulatus* ; *Pentacta frondosa* ; *Gemellaria dumosa* ; *Ascidia callosa* ; *Cynthia pyriformis* ; *Boltenia reniformis* (?) ; *Terebratulina septentrionalis* ; *Pecten tenuicostatus* (rare ;) *Nucula delphinodonta* ; *Yoldia sapotilla*, *Y. myalis* ; *Modiolaria discors*, *M. corrugata* ; *Cryptodon Gouldii*, *Astarte semisulcata*, *Cardita borealis*, *Lyonsia hyalina*, *Pandora trilineata* ; *Chiton marmoreus*, *Chiton albus* ; *Entalis striolata* ; *Crucibulum striatum* ; *Cemoria noachina* ; *Scalaria groenlandica* ; *Lunatia triseriata* ; *Nassa trivittata* ; *Buccinum undatum* ; *Fusus pygmæus*, *F. decemcostatus*, *F. islandicus* ; *Sipunculus Bernhardus* ; *Sternaspis fossor*.

After exploring this region as thoroughly as the time and weather would permit, we made a hurried visit to Cobscook river. At Pembroke Point we collected numerous fine specimens of fossils of marine animals, but in consequence of the strong tide which here flows with great velocity, it was impossible to use the dredge.

Proceeding thence to Perry, we visited, on the way, the fossil deposits on Upper Treat's Island, where we procured some specimens, mostly *Lingulæ*.

At Little river in Perry, a small collection of Devonian fossils rewarded our labors.

Returning to Treat's Island we resumed dredging, for a few days, with satisfactory results, and thence, Mr. Packard having left me, I turned my attention to the exploration of the St. Croix river, dredging between Devil's Head and Robbinston. In the vicinity of St. Croix Island the dredging in seventeen fathoms of water was productive of good results. The following are some of the specimens collected here :

Alcyoneum carneum; *Pecten tenuicostatus* (not plenty but probably more abundant further up the river;) *Trochus occidentalis* (rare;) *Natica pusilla*, *N. clausa*. At Devil's Head, *Chirodota lævis* (plenty); *Mya arenaria* (large and more plenty than at Eastport); *Chiton marmoreus*; *Tectura testudinalis*; *Margarita undulata*; *Buccinum undatum*; *Homarus Americanus* (abundant); *Cancer irroratus* (very rare.)

Before leaving this section of the State I occupied some days in examining the bottom in the neighborhood of Eastport, where, at Shackford's Head I found some of the finest specimens which I had taken during the exploration, consisting of *Actinia obtruncata*, *Boltenia reniformis* (very abundant), *Velutina haliotoides*, *Hyas coarctata* and a number of crustaceans.

A little below Todd's Head at Eastport, we found the *Corymorpha nutans* so abundant that they were attached to nearly every mesh of the dredge net.

At a short distance from this point, in from fifteen to forty fathoms of water I found *Astrophyton Agassizii*; *Solaster papposa*, *S. endeca* (plenty); *Yoldia myalis* (rare); *Callista convexa*; *Anatina papyracia*; *Cochlodesma Leana*; *Thracia truncata*; *Trochus occidentalis*; *Trophon clathratus*; *Fasciolaria ligata*.

Dredging from Lubec to West Quoddy Head, on a hard nullipore bottom, I took large numbers of *Chiton marmoreus*, finding them attached to almost every pebble.

I observed in this section the absence of the eel grass (*Zostera marina*) so common in the western part of the State, its place seeming to be supplied by the *Chorda filum*. The shores here are well lined with the fuci, while in the Passamaquoddy bays the *Laminaria* are quite small.

My time having now nearly expired, I concluded to devote the remainder to a preliminary reconnoissance of other sections of the work. I accordingly embarked upon a vessel bound up the coast, and visited, among other places, Machias bay, where I found, in from four to seven fathoms, *Actinia obtruncata*, (?) (plenty); *A. sipunculoides*, (1 specimen); *Astarte semisulcata*; *Cardita borealis*; *Sternaspis fossor*, (very large,) and some fine forms of *Polyzoa*;—Narraguagus bay, securing the *Nucula proxima* in great plenty;—Rockland harbor, taking, in five fathoms, nullipore bottom, *Cuvieria Fabricii*, plentifully;—Pemaquid light, near which, in thirty-five fathoms, I dredged fine specimens of *Corymorpha nutans*; *Entalis*

striolata; *Yoldia thraciæformis*. At Pemaquid outer and inner harbor I found in abundance, in from three to seven fathoms, *Echinerachnius atlanticus*, on sandy, nullipore bottom.

I had now arrived at Casco bay, and here I spent some days visiting and exploring the numerous islands, bays, inlets and channels of this beautiful locality. At Jewell's Island, at the lowest tide mark, I found the *Pholas crispata* imbedded in peat and logs, usually covered with from two to three feet of water at ordinary low tides. At this place, beneath the surface of the water and extending to some distance from the land, is a submerged tract thickly covered with the remains of a forest visible in smooth times of water and in the early morning. It was with considerable difficulty that I was able to procure specimens of the *Pholas*.

On the Brown Cow and the Green Islands, which are nearly destitute of vegetation, I found the following land shells in abundance, viz: *Helix nemoralis*, (wood snail,) *Helix albolabris*, (white-lipped snail,) and *Succinia obliqua*. On Eagle Island, a short distance from the above, *Helix alternata* occurs in great numbers.

Almost every island in the bay has a mollusk peculiar to itself, and coincident with its soil or flora; Eagle Island bearing spruce and fir, producing *Helix alternata*, while one of the Goose Islands, with a hard wood growth, produces *Helix albolabris* abundantly.

This completed the labors in this branch of the survey for the season. The specimens collected were carefully preserved, and are deposited for the purpose of identification and arrangement in the hall of the Portland Society of Natural History. Glass jars and alcohol will be required for their permanent preservation, and should be provided at the earliest opportunity.

In consequence of the limited time during which my work was performed, you will readily perceive that this report must be quite imperfect; in fact the work was in its nature hardly more than preliminary. The process of collecting specimens and making explorations in this department of science is attended with so many difficulties arising from the state of the weather and of the tides, together with the necessary exposure and labor, that a complete examination of so extensive a range of coast as that of Maine, and a thorough classification of its fauna is unavoidably slow. I can, however, assure you that what has been done has been done well, and that the specimens enumerated above are but a very small proportion of those actually taken and preserved. The col-

lection comprises animals belonging to almost every class in Marine Zoology known upon our shores, and probably contains several new and rare forms.

In conclusion, I desire to acknowledge the valuable assistance rendered me by Messrs. A. S. Packard, Jr., C. A. Shurtleff, George Hayes, U. S. Treat, L. M. Barbour and Wm. I. Beals.

Respectfully,

C. B. FULLER.

NOTES UPON CERTAIN MAMMALS IN MAINE.

Quite recently our attention was called to descriptions of the characteristics and habits of some of the mammals inhabiting the wilds of Maine, by J. G. Rich, Esq., of Upton.* These articles appeared first in the columns of the *Bethel Courier* and the *Oxford Democrat*. Impressed by their value, we requested some of them for publication; and Mr. Rich has kindly handed to us the following sketches for this purpose:

NORTHERN HARE, OR RABBIT, *Lepus Americanus*, *Erxl.*

We have but one variety of this little animal in our good State of Maine, although in the neighboring State of Massachusetts there exists a distinct variety—being much smaller than the kind we are here to treat upon, and having quite different habits.

Authors of Natural History, in several instances, confound the rabbit and hare; and although resembling each other exactly to the common observer, yet there exists a distinct difference, especially in the young leveret.

In the first place, let me here observe that in no instance has the Creator shown His care and provision for animal nature more conspicuously than by providing so bountifully this species of animal. They cover the earth to the full extent of its capability of support for them; are extensive breeders, more than any other, and have no weapon of defence except flight,—and on which depend for sustenance, in a great measure, the bear, lynx, fox, fisher, mink, weasel, ermine, among the animal tribes, and owls, hawks, eagles, and many others among the birds,—in fact, it may truly be said the rabbit is the substantial food of a large class of animal nature.

Our hare is about two feet from the nose to the hind feet, short head, full eye, receding forehead, large, open, long ears, short tail, long hind legs with four toes, and short forward legs with five toes; feet well covered with coarse hair, making a good brush, when dry, for many purposes; loose, long hair on the body, always whiter under the body, and in winter white all over; but in summer, of a yellowish brown, varying to a rufous brown. Next to the body is a soft, loose fur, of a silky texture, of a lead color on the back, and which fur, I think, keeps its constant color, and only the long hair on the upper parts of its body changes color.

The weight of this animal is from five to seven pounds; and so constantly

* We are glad to ascertain that Mr. Rich proposes to publish all his sketches of mammals, birds and fishes in a book, together with apropos descriptions of the best fishing grounds in the northwest part of the State; of life in the woods, and some sketches of his own experience of sixteen years as a hunter, trapper and guide. Persons as familiar as he is with the natural inhabitants of the forest, confer a favor upon the public when they present to them such experiences.

out of condition, that it is proverbial among hunters, when visited by our young city sportsmen, to enlarge upon the great and excellent qualities of shaving soap made of "rabbit's grease" and "cedar ashes."

The meat of the hare is quite flavorless and light colored, and depends much upon the condiments in dressing for its savory taste,—what epicures think to the contrary notwithstanding. Still, it is not void of a good share of nutrition, and makes a very simple diet for invalids. Indeed, I have not unfrequently been obliged to resort to this sort of food entirely, after getting short of provisions, in many a hunting tour in the wilderness; and we can almost always safely depend upon taking by trap, snare, or gun, a sufficient supply of hare venison almost anywhere in our forests of Maine.

The female hare is capable of bearing young before they are one year old,—say those born in August and September multiply the following spring; and in this State, I am of opinion that they quite regularly have two litters each season of from three to five each.

They do not burrow as some of the genus do, but make a nest under a brush heap or the thick foliage of a small tree, of leaves and soft moss. They go with young about five weeks, and nurse them for three weeks, when they gradually leave the original nest and mother and take care of themselves. I have often picked them up in the woods, and when you find one you may be almost sure the rest of the family are within ten rods of you. They are born with a good dress of brown hair, and eyes open, and teeth well cut through; and what is quite peculiar to this animal by a curious formation of their genitals are often found to have a superlætation.

The food of our hare is chiefly browse of small and tender bushes, and they especially love the buds of yellow birch. I have often baited up a score of them in two nights by chopping down a birch tree, and limbing it down, and among the branches setting my traps.

Hunters depend almost entirely on the hare and muskrat for bait for their traps to take larger game.

I have noticed that the higher up among the mountains I go the larger are the hare, and I have no doubt that the atmosphere and even the soil have great influence on the native animals.

The noise of the hare when frightened or hurt is a high note, cut short at very frequent intervals, and the voice kept up, and very shrill and very plaintive, sounding like filing a mill saw. They also have a peculiar grunting noise that is used when near each other, and in their families to make known their wishes to each other. They also stamp with their feet like the domestic sheep; and often resemble, when jumping around the camp, the step of a heavy animal.

I have often had them come into my open camp, when I had nicely bivouacked for the night, and, in several instances, jump upon my body, causing a sudden fright and leap which sent "Master Fatty" (as he is familiarly called,) away in a hurry. They are always attracted by a camp-fire in the night, and we can always, of a clear night, shoot them by keeping awake after all is quiet.

I have seen the fisher follow and take the hare. One on a certain occasion followed down the Richardson Lake about one mile, after they came on, when the hare commenced to circle, and the fisher, who was but a short distance behind, also continued the chase, but kept inside the circle of the hare, and by so doing made quite a gain of the game, and in a very short time was able to overcome the hare, of which he ate a portion, and dragged the remainder on shore and buried it for future use.

THE WEASEL, *Putorius pusillus*, Aud. and Bach.

This little animal is very common, and doubtless well understood by observing people; yet there may be simple facts about its habits worthy of a passing notice.

The length of its body is about eight inches, with short legs, long neck, large, open ears, small eyes set in the head nearer the nose than the ears. Color, in the summer, brown above and white under the limbs, while in the winter it is white over every part of the body and limbs, with the exception of the end of the tail, which is always black for about an inch. The length of the tail will always reach exactly to the foot of the hind leg if both are drawn out straight.

Its home or common retreat is in piles of loose stone, wood, or other material, or in hollow trees, where it brings forth its young of two or sometimes even three litters in a year, of from four to five at a time, commonly the latter number, and which it will defend with indomitable courage. They are remarkable for their perseverance and courage, and have been known to attack men when in companies of three or four.

Their food is commonly mice, but they will devour most all kinds of birds and eggs, or at least the brains and blood of birds, which they like better than the fleshy part.

The color of the weasel when changing from brown to white, or *vice versa*, is very prettily variegated. Their voice, or noise, is quite peculiar, and sounds like a serpent—a sharp, shrill, compressed sound, quickly repeated two or three times.

We find the weasel everywhere, in the woods as plenty, and perhaps more so, than in the farm yard and house. They are uncommon mousers, being much more expert than the house cat, and so much smaller in body that they can follow their prey in many places where the cat cannot enter. It can run up a smooth perpendicular board with facility.

The enemies of the weasel are chiefly the owl and hawk, and they are often obliged to come down after seizing and rising into the air with it, by his opening a vein under the wing.

A larger species of *Mustelidæ*, which is often confounded with the weasel, and is called in history the "Stoat," *Mustela erminea*, is very plenty on high mountains in the forests in this State. I have often caught them while sable hunting. I caught one the past winter. They are full twice the length and bigness of the weasel, and subject to the same change of color; and when in the white state are called "Ermine," and much used in foreign countries for lining and trimming fur garments. Of their habits but little is known, except that they prey on larger game than the weasel—such as the hare, partridge, &c.

THE CANADA LYNX, *Lynx Canadensis*, Raf.

This animal is the largest of the wild cat species in this State. Arranged in the group by naturalists called "Feline" (*Felidæ*), and in the order "Carnivora."

There are about eight kinds of lynx described by naturalists, but they are so confused that their histories are of little account. They describe the "Canada Lynx" for the Boreal Lynx and the Caracal, and so mix them up that it is about impossible to distinguish them by existing descriptions.

The Lynx is one of those animals of which the ancients told so many fables. That they could see through opaque bodies, and even through stone walls, and that their urine often contained a valuable stone called "*lapis lincurius*," so the old maxim "Lynx eyed," &c.—be this as it may, our Lynx has a very sharp, large, round eye, and is capable of staring at you for a great length of time. Such is however the natural ferocity of this animal that it is believed to be impossible to perfectly subdue it.

This Lynx is about three feet in the length of its body and stands about twenty-one inches high; it has a round head like our domestic cat, but much larger. Its fur is long and soft, and changes its color twice in the year. In the hot months of summer it is dingy reddish grey and when prime, in the coldest part of the season, it is a beautiful stone grey along its sides and mixed along its back with long hairs tipped with black, while underneath it is

white, beautifully mottled with black spots. Its tail is about four inches long, tipped with black. Its ears stand erect and are quite conspicuous, being tipped with a tuft of black hair, and on either side of its lower jaw is quite a bunch of grey hair mixed with long black hair.

Dr. Richardson states that the early French writers on Canada, who ascribed to this animal the habit of dropping from the limbs of trees, on to the backs of deer and destroying them by tearing their throats and drinking their blood, gave them the name of *Loup Cervier*, or wolf stag. This animal has very long, owl shaped, retractile claws, and four toes on each foot, and the bottoms of their feet are covered with fur. Their legs are very muscular. And its whole contour denotes great activity.

Virgil calls the Lynces of Bacchus, "*varica*," and in another place alludes to the skin of the spotted Lynx, "*Maculasca Lynces*."

I think the "*Boreal Lynx*" and our "*Canadensis*" are the same, and one animal. The former ranges in northern Europe, and the latter in North America. The Hudson Bay Co., a few years ago, used to export to Europe from seven to nine thousand pelts of the Lynx. The most beautiful skins of the Lynx are from Siberia, and belong to the "*lupus cervarius*." Buffon says that all animals of America are smaller than the same kinds in Europe, and that the Lynx in Siberia is compared to the wolf, but in America, to the wild cat.

I have been informed of another kind of Lynx in this State, but have never seen one of that kind. It is said they live in the open cultivated regions, and have no fur on the bottoms of their feet, and are not so thick furred, neither so handsome; but I cannot describe them from personal knowledge, and therefore will let them pass.

Our Lynces breed once a year, and bring forth sometimes two and sometimes three at a birth, and like most other carnivorous animals will defend their young with their lives. They are not, however, so speedy as most people think, and can easily be treed with hounds. When they run they leap and strike all their feet together. When this country was first settled, this animal was quite troublesome among the sheep and lambs. They went in droves and were more bold than when single. The State of New Hampshire now pays a bounty of one dollar on their heads.

When I first moved to the Mollychunkemunk Lake I trapped and killed forty-nine of these animals in one hunting season, and since that time have killed a great many each year, but have not kept an account of the number. I have seen them swimming the lake and they appeared to be good swimmers. Will often swim two miles at a time, and about as fast as we can paddle a boat. They can be easily trapped when it is good travelling for them on the snow, but when the snow is deep and soft they keep in the thick swamps and do not travel much. They live chiefly on the rabbit, and when we trap them we have to bait them with fresh meat or scent of *Assafoetida*, or beaver castor, of which they are very fond. Their teeth are feline, very long, and extremely sharp. They take their prey principally by watching and creeping upon it. I frequently see their tracks where they are creeping along very slow, and with steps not more than three inches apart, although, when they leap they go from seven to ten feet.

Capt. John M. Wilson informs me that he once saw one lying stretched out on the limb of a tree directly over his head, but as he moved quietly along, the cat did not seem inclined to attack him.

I have a preserved specimen of the Lynx before me now, but I think the eye a little too yellow, as the natural color always appeared to me in the living animal to be like bright silver; and after eyeing the creature for a short time, and giving it time to grow mad, it increased in size and brightened to something like livid fire; and would seem to challenge the nerves of a strong minded hunter to look them out of countenance.

It is my impression that this animal seldom, if ever, attacks a man, when

enjoying the freedom of nature, but if cornered up, and unable to escape, no doubt would defend itself to the last.

Mr. Z. F. Durkee, of Magalloway, killed one of these animals in the Richardson farm house, some years ago, in this wise:—The cat was in the woodshed and Mr. Durkee went into the house through the shed and the cat ran in ahead of him in hopes of escaping, but he cornered it in the dining room and the creature jumped up against the window and before it could recover, he struck it down with a club he had in his hand.

Mr. A. P. Gould, of Boston has had several hand to hand fights with this animal, and in every instance, I think, has succeeded in conquering the beast; although, at one time, he nearly surrendered to an old male, which had the advantage of position, and had it not been for his knowledge of the manner of the animal's attack, and his own superior skill with the knife, he would certainly have been overcome. I am not at liberty to give the full details now, of this encounter.

Mr. Robert Torrey, of Cambridgeport, Mass., came near being attacked by one of these animals in the summer of 1858, in an old barn between the Mollychunkemunk and Mooseluckmaguntic lakes, where he and a few friends composing his party were camping for the night. The cat appeared to have been concealed somewhere on the beams of the building, and was not noticed by our party until we had got quietly stowed away for the night among the old refuse hay on the upper floor. The animal then descended to where we lay, not with a bound and a growl, but softly, as if to make sure that we were fit for immediate use without cooking. He commenced his operations creeping along the floor near our feet, and making a rustling noise in the old hay, that set poor Torrey in high dudgeon, and he immediately drew his dirk knife and prepared for a close combat; but owing to the darkness, and the proximity of our bodies, he did not commence offensive operations, and the cat escaped.

The hunter who taught me to hunt when I first came to this country (Wm. H. Leverett, who has since removed to Marquette County, Wisconsin,) frequently accompanied me to my traps, and I remember at one time, when we were following along on our line of traps many miles from human habitation, we heard one of these animals screech, and knew by the peculiar sound what it was, and this being the second one I had caught, I was highly excited and elated. Leverett, on the contrary, was perfectly cool and collected, and told me while we were hurrying along to where the trap was set, that he would show me how to kill a Lucivee, (as we called them.) When we came up, behold we had a large specimen of the Lynx in a trap! Leverett immediately broke him a stick of dry alder and said: "It takes but a small stick to kill one of these creatures." But, said I, "do take a sound stick, for the one you have there is rotten." Said he, "it is sound enough." So he walked directly up to the cat and struck him over the head, and his stick broke in two, and the cat leaped toward him and he jumped backward and at the same time caught his foot in some bushes and fell flat on his back, when the cat leaped upon him, trap and all, and but for my assistance with the axe, he would at least have been badly scratched, if not entirely done up.

I think it very foolish for hunters and others to dally with these and other wild animals, because they have them in traps and security. I have known many instances of hunters losing their game in this way, and even getting into bad scrapes. I have lost bear and moose and some other game by not immediately killing them at the first opportunity.

I will leave this animal by relating my first adventure with one, the first one I ever saw. I had been hunting but a few days when I came one evening just at sunset, to where I had set a trap a few days before—this was in township No. 4, Range 2d. My trap was gone and I followed on the trail by the marks in the moss the traps had made. I followed on at a rapid pace for it was nearly night and I could but just see the signs in the thick woods. I had

gone perhaps one fourth of a mile when, coming quickly out of a thick place into an open spot and leaning forward on a dog trot, I was completely knocked over by the cat, trap, and all, coming against me with a rush, and a spit, and a growl, as quick as thought. I did shoot the beast, and ever after followed on their signs more cautious, but the fright it gave me was never forgotten.

THE BEAVER, *Castor Canadensis*, Kuhl.

This almost amphibious animal is now chiefly confined to this continent, although formerly it was found in many parts of northern Europe and Asia, but has become nearly extinct in those countries. Its body, from the end of the snout to the insertion of the tail, is almost three feet long; the tail, or caudal paddle, is about one foot long, one inch thick, and five or six inches wide. Its teeth are two incisors in each jaw, and a vacant space between them and the eight upper and under molars. These incisors are no doubt what they chop their wood with, and as they wear shorter by continual use, the teeth grow out—for they are from two to three inches long and arching in form, and protrude about one-half to three-fourths of an inch outward. The feet have five toes, exterior and posterior; the forward toes are short and close, and the hinder ones long and palmated; being the only animal of this description known in nature. Its body is covered with two kinds of hair, one outward coating of hair two inches long and glossy black—the inner coat quite thick and downy like fine silk. Its tail is covered with scales and looks like a fish. The meat of the forward parts of the body tastes like land animals, and that of the hinder parts and tail like fish.

The largest beavers weigh about sixty pounds. The beaver attains its full growth at the age of three years, and is supposed to live from ten to fifteen years. It breeds once a year, and has from two to six at a birth, and even breeds before it attains its own maturity. It goes with young four months, and brings forth about the close of winter. Its food is chiefly vegetable, and it will not taste of meat, raw or cooked. In winter it subsists mostly upon the bark of green wood which it has laid up in store for this purpose, and it is also quite fond of fish. The color of the body is a cream brown, intermixed with black hair.

This animal differs from all other animals in several particulars; first, it has a pair of glandular sacks between the hind legs, (which, I believe, have no connection with the organs of generation,) containing a substance quite odorous, called castor, (*castoreum*;) which hunters call "barkstone." It is used extensively in medicine, and is quite valuable; but the castor which comes from Europe is esteemed by medical men as by far the most virtuous. This substance is worth about one dollar for each sack, and the fur of the beaver now commands two and one-half dollars for each skin. Not many years ago the skins were sold by weight, and brought one dollar an ounce. Since that time the beaver hat gives place to the silk hat, hence the difference.

The savages are said to use the oil of the tail for many diseases, and we know they esteem it dressed and cooked, as far above any other food you can offer them. The second toe of their hind feet is armed with double nails. They make a very unequal gait in walking on the land, owing to the sloping of the body behind the centre down under towards their feet; and of their hind feet standing out, which is an advantage to their progress in the water. They are also remarkable for the great appearance of reason they seem to possess. They are more shy than the fox, and more knowing than the elephant. They are very acute in their scent and hearing, and naturally timid, with no way of defence except in flight. They live in the enjoyment of all the blessings of life, peacefully; and no doubt have a way of communing one with the other. Their houses and dams have been recently so well described that I will not now go into the particulars of them, but only add some new items or ideas that I have myself noticed.

In the unincorporated Townships of this county, (Oxford,) you cannot cross a meadow or follow up a valley without discovering the old signs of beaver. Their dams on flat land, where there is no current, are always made of grass and mud, but where there is a current, sticks and drift wood are used. And where the current of the stream is quite strong, the dam is made bowing, and presenting a convexity to the tide. Their houses are situated immediately above the dam, and are constructed of sticks and branches of willow and other wood, with mud and stones, all mixed together without any particular method, except to leave a hole to live in. They are built very strong and are generally two stories high, and have a window, or hole facing the water up stream, apparently to admit fresh air. They have holes through the chamber floor to escape through, when alarmed. And at such times they always slap the water powerfully with their tails, which arouses the whole colony. I think this habit of slapping the water, is not for any particular purpose, but merely a habit, notwithstanding others have said that they do this while building, to put a finish to their work. They always lay with their hind quarters under water, and on their belly, and some suppose this gives their tail the fishy taste which it is known to have.

When swimming, they keep almost an upright position, their heads and shoulders being above water. They generally congregate in the month of July, and choose their mates and live together until April or May. They live from six to ten in a house, and their houses, if joined together by one partition, never have a passage through. They sink their wood for winter food, by means of stones and mud, and not by any mysterious way, as some have supposed. They always choose a locality for colonizing where the water is deep enough not to freeze clear through. In the spring, the males leave their habitations first, and leave the females to take care of their young a few weeks, when they all roam about during the summer months, regardless of their home. They can be shot between sunset and dark, by lying in wait for them, as they take that time to swim out for relaxation. They work chiefly in the night.

They seem to know how high the water will be the coming spring, and build their houses accordingly; whether this be reason or instinct, it never fails. They only seem to enjoy their full powers of reason or intellect, when they are living in society, and families, for when they get strayed apart, from any cause, and wander off alone, they seem to be as dumpish as a musk rat, or any other animal. If a colony gets scattered, it is the opinion of the hunters that they never collect to live together again.

In our upper rivers there are now many small families of beaver. I saw new work on the Diamond river last year, and a hunter informed me of beaver, last fall, on the Cusuptic river, and on the Beamus stream, seven miles from the upper dam, there were a few, and I met a hunter lost in the woods, trying to make his way to hunt them.

I think beaver now choose very small streams in the deepest recesses of the wilderness to build their dams and houses, since they have been so often disturbed. They remind one of the native Indians. The white man is not contented to let either live in peace on the possessions given them by our common Father.

The beaver seems to be the last of the genus "Castor," and they are fast dying out, and will soon become extinct. In the year 1745, there were imported into London and Rouchelle nearly one hundred and fifty thousand skins. And in the year 1827, the importation had fallen away to about fifty thousand, although four times the ground was hunted over to get them. And now there are very few beaver sent to Europe.

This animal is truly a wonder in the great economy of creation, and presents to our minds the connecting link between instinct and reason, indeed the knowledge of the beaver seems sometimes to be far in advance of the lower order of the human family.

LIST OF REPTILES AND AMPHIBIANS FOUND IN THE
STATE OF MAINE.

At our request Dr. B. F. Fogg, Curator of Herpetology in the Portland Society of Natural History, prepared a catalogue of all the Reptiles and Amphibians found in the State, which was published originally in the Proceedings of the Society. It is now reproduced with notes upon their distribution, and a revision of the nomenclature of the Frogs, Toads and Salamanders, by Mr. A. E. Verrill, of Cambridge, approved by Dr. Fogg. Specimens verifying all the species may be found in the collections of the Society. The catalogue contains several species not heretofore credited to the State.

REPTILES.

TURTLES.

- | | |
|--|---|
| <p><i>Nanemys guttata</i>, <i>Ag.</i> The yellow-spotted Turtle. Common in the southwest part of the State.</p> <p><i>Chrysemys picta</i>, <i>Gray.</i> The Painted Turtle. Common.</p> <p><i>Ozotheca odorata</i>, <i>Ag.</i> The Mud Turtle. Quite common.</p> | <p><i>Chelydra serpentina</i>, <i>Schmig.</i> The Snapping Turtle. Common.</p> <p><i>Glyptemys insculpta</i>, <i>Ag.</i> The Wood Turtle. Common except in extreme eastern part of the State.</p> <p><i>Cistudo Virginea</i>, <i>Ag.</i> The Box Turtle. Only one specimen found.</p> |
|--|---|

SAURIA.

- | | |
|---|--|
| <p><i>Scincus fasciatus</i>, <i>Linn.</i></p> | <p>The blue-tailed Lizard. Rare.
<i>C. B. Adams.</i></p> |
|---|--|

SERPENTS.

- | | |
|--|---|
| <p><i>Eutainia sirtalis</i>, <i>B. & G.</i> The Striped Snake. Common.</p> <p><i>E. saurita</i>, <i>B. & G.</i> The Riband Snake. Common.</p> <p><i>Storeria Dekayi</i>, <i>B. & G.</i> The little Brown Snake. Common.</p> <p><i>Chlorosoma vernalis</i>, <i>B. & G.</i> The Green Snake. Common.</p> <p><i>Crotalus durissus</i>, <i>Linn.</i> The Banded Rattlesnake. Rare. In the southwest parts of the State only.</p> | <p><i>Bascanion constrictor</i>, <i>B. & G.</i> The Black Snake. Rare. In the southwest parts of the State only.</p> <p><i>Nerodia sipedon</i>, <i>B. & G.</i> The Water Snake. Common.</p> <p><i>Storeria occipito-maculata</i>, <i>B. & G.</i> The Spotted-neck Snake. Common.</p> <p><i>Diadophis punctatus</i>, <i>B. & G.</i> The ring-necked Snake. Not common.</p> <p><i>Ophibolus eximius</i>, <i>B. & G.</i> The Milk Snake. Common.</p> |
|--|---|

AMPHIBIANS.

FROGS AND TOADS.

- | | |
|--|--|
| <i>Rana Catesbianus</i> , <i>Shaw</i> . The Bull Frog.
Common. | <i>R. halecina</i> , <i>Kalm</i> . The Leopard Frog.
<i>Hylodes Pickeringii</i> , <i>Hobb</i> . Pickering's
Hylodes. Common. |
| <i>R. clamitans</i> , <i>Daud</i> . The yellow-throated
Green Frog. Common. | <i>Hyla versicolor</i> , <i>Leconte</i> . The Tree Toad.
Common. |
| <i>Rana palustris</i> , <i>Leconte</i> . The Pickerel
Frog. | <i>Bufo Americanus</i> , <i>Lan</i> . The Common
Toad. Common. |
| <i>R. sylvatica</i> , <i>Leconte</i> . The Wood Frog. | |

SALAMANDERS.

- | | |
|---|--|
| <i>Plethodon erythronotus</i> , <i>Baird</i> . The Red-
Backed Salamander. Common. | <i>Desmognathus fuscus</i> , <i>Baird</i> . The Paint-
ed Salamander. Rare. |
| <i>P. glutinosus</i> , <i>Tesch</i> . The blue-spotted
Salamander. Common. | <i>Spelerpes bilineata</i> , <i>Baird</i> . The Striped
Back Salamander. Common. |
| <i>Salamandra opaca</i> , <i>Gray</i> . The Banded
Salamander. Quite common. | <i>Pseudotriton salmoneus</i> , <i>Baird</i> . The sal-
mon colored Salamander. |
| <i>S. punctata</i> , <i>Lac</i> . The violet colored
Salamander. Common. | <i>Notophthalmus viridescens</i> , <i>Baird</i> . The
crimson-spotted Triton. Common. |
| <i>S. maculata</i> , <i>Green</i> . The brown-spotted
Salamander. | <i>N. miniatus</i> , <i>Raf</i> . The symmetrical Sal-
amander. Common. |
| <i>S. granulata</i> , <i>Hol</i> . The granulated Sala-
mander. Rare. | |

ENTOMOLOGICAL REPORT.

BRUNSWICK, December 28, 1862.

To the Gentlemen in charge of the Scientific Survey :

I transmit herewith some instructions about collecting and observing the insects of our State, which will, I hope, lead to an extended cooperation in furthering the knowledge of the habits and forms of our noxious and beneficial insects.

Very respectfully,

Your obedient servant,

A. S. PACKARD, JR.

Dr. E. HOLMES,

Prof. C. H. HITCHCOCK.

HOW TO OBSERVE AND COLLECT INSECTS.

INSECTS IN GENERAL.

That branch of the Animal Kingdom, known as *Articulata*, is so called from having the body composed of rings, like short cylinders, which are placed successively one behind the other. In the class of *Worms* these rings or segments, are arranged in a continuous row, and their number is indefinite. The organs of locomotion consist of branches of cilia and bristles placed in a row, one on each side of the body; while on the first ring there are slender feelers directed forwards and placed around the mouth-opening. In the class of *Crustacea* this continuity of rings is broken; and there is a definite number, (21) which are gathered into two regions; the head-thorax and abdomen. The number of jointed legs is also indefinite, the number varying from ten to fourteen. In the class of *Insects*, the number of rings is still more limited, (14,) the head is distinctly separated from the thorax, thus forming, with the abdomen or hind-body, three distinct regions.

In the Insects again, there are three modes of disposing the rings, and their appendages :

1. Where the number of segments is indefinite, and much like each other in form, supporting both thoracic and abdominal legs ; as in the order of *Myriapoda*.

2. Where the head and thorax are closely united ; and there are eight pairs of legs attached to the thorax alone, as in the *Arachnida*.

3. Where there are three distinct regions to the body ; the head, thorax and abdomen, as in the *Insecta*. Moreover the true insects have three pairs of legs attached to the thorax ; and are winged.

The Myriapods grow by the addition of rings, after hatching from the egg ; the Arachnids by frequent moultings of the skin ; while the winged insects pass through a distinct metamorphosis. The young insect after being hatched from the egg is called the *larva*, from the Latin term meaning a *mask*, since it was the ancient belief that it concealed beneath its skin the form of the perfect insect. When full-fed, the pupa-skin rapidly forms beneath the tegument, and the insect in that form escapes through a slit in the back of the larva. The perfect insect is often called the *imago*. The larval state of insects which resembles worms, has also an analogous form to the Myriapods ; so spiders are analogous to Crustacea, while reminding us of the pupa state of the winged insects.

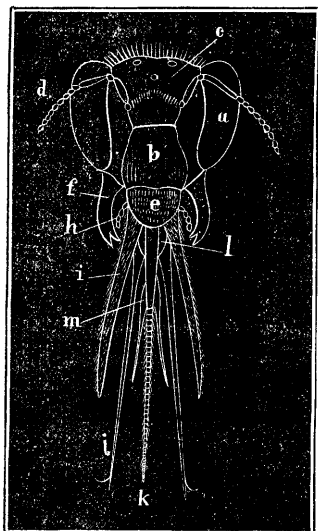
Moreover, worms and crustacea are, generally speaking, aquatic, breathing by gills, while insects are terrestrial and breathe by pores in the side of the body which communicates with a complex system of air tubes, including tubular blood vessels.

The order of winged-insects is subdivided into seven divisions, occupying an intermediate rank between orders and families, and called by naturalists *suborders*. Of these the *Hymenoptera* seem to be highest in the scale, and the *Neuroptera* the lowest.

Before characterizing these suborders, a few explanations will be necessary to understand the terms applied to the different parts. In insects as in the higher animals, the parts are repeated on either side of the middle of the body, with the exception of the single intestinal canal, and the dorsal vessel, which performs the functions of a heart.

In this head of a bee here figured we have all the parts connected with the function of sensation, and those adapted for seizing and

FIG. 4.



chewing the food. Two large *eyes* (*a*) composed of numerous facets, and three small simple *eyelets* (*c*) arranged in a triangle on the top of the head, and the *antennae* or feelers, (*d*) composed of numerous joints, are the most important sensory organs.—A pair of *mandibles* (*f*) for grasping, often toothed for tearing the food; two *maxillae* (*i*) for collecting and manipulating the food, on the base of which is a pair of *palpi*, (*h*) or touchers, which are used in conjunction with the antenna, as feelers; together with another pair articulated on to the *labium* (*l*) or so-called under lip, corresponding to the *labrum* or upper lip, which is attached to the *clypeus* (*b*); and the labium which is prolonged into the *lingua* (*k*) or tongue having a pair of rude palpi-like organs called the *paraglossae* (*m*), form the organs for seizing and chewing the food.

Of the three rings of the thorax, the first (*prothorax*) is specialized to support the head; the second (*meso-thorax*) carries the first pair of wings (primaries;) the third (*meta-thorax*) carries the second pair (secondaries) To each of these three rings is articulated a pair of five-jointed legs, of which the last joint or *tarsus* is divided into five smaller joints, the last terminating in two claws. The abdomen contains the viscera, and the organs of reproduction, surrounded, externally, by several pairs of sheath-like pieces in the male, which are in the female united into the ovipositor and its sheath-pieces. All these parts exist in a rudimentary state in the larva and pupa.

Hymenoptera, (Bees, wasps, &c.) are known by their hard compact bodies, distinct head and thorax, the small narrow wings irregularly veined, and by the possession of a hard ovipositor, often forming a poisonous sting. Their transformations are the most complete of all insects. The larva being most generally a white footless, helpless grub, partly curved, and rapidly tapering at each end. The pupa has the limbs free, contained in a thin silken cocoon. The species are all terrestrial.

Lepidoptera, (Butterflies and moths,) have the mandibles obsolete, the maxillae greatly prolonged and rolled up between the labial palpi; and soft bodies covered with scales; and broad, regularly veined wings, also covered with dust-like scales. Their transformations are complete. The active larvae assume a worm-like form with several pairs (1-5) of fleshy false legs besides the thoracic ones; they spin silken cocoons before changing to pupae (chrysalids, nymphs,) with the exception of the butterflies. The limbs of the chrysalids are soldered together, and the abdomen is movable upon the head and thorax. Some of the lower families are somewhat aquatic, feeding on water plants.

Diptera, (flies) have the mouth parts formed into a kind of proboscis; the second pair of wings are undeveloped, being reduced to a pair of pedicelled knobs serving as *balancers* or *poisers*. Their transformations are complete, the larva being maggots or elongated worm-like embryos. The pupae often change within the skin of the larvae, which serves as a cocoon. The limbs are free. Many of the species are aquatic. Here we first find wingless parasites.

Coleoptera, or beetles, are known by their hard bodies, free and well developed mouth parts, and by the first pair of wings being hardened into sheaths (*elytra*) for the protection of the second pair. The larvae called *grubs*, often have a terminal prop-leg besides the thoracic or true jointed legs, and pass by a complete metamorphosis to the imago state. The pupae are often protected by a cocoon, and have their limbs free. Some of the species are aquatic. One family is parasitic but is winged.

Hemiptera (bugs,) have the mouth parts formed into a sucking tube. The first pair are often thickened at the base and laid flat upon the abdomen, are thin, somewhat net veined, and inclined over the hind body. The transformations are incomplete, as in the orthoptera. The species are largely aquatic. Some lower groups are true wingless parasites.

Orthoptera (grasshoppers,) have free mouth parts, and the organs of nutrition very highly developed. The first pair of wings are still partly hardened to protect the broad net-veined hind pair which fold up like a fan upon the abdomen. The transformations are not complete, the larvae and pupae resembling closely the imago, both being active. All the species are terrestrial.

Neuroptera have the mouth parts free again, the wings large and net-veined, the hind pair being often larger than the primaries.

Their bodies are more elongated than those of other insects. The metamorphosis is incomplete, the larvæ and pupæ closely resemble the imagines, and are both active, and with few exceptions they are all aquatic. The different species present strong analogies to all of the other suborders. The wingless lower genera present more analogies than other insects to the Myriapods.

Insects differ sexually in that the female generally has one abdominal ring less, and in being larger, fuller and duller colored than the males, while the males have often marked differences in the sculpture and ornamentation. In collecting, whenever the two sexes are found united they should be pinned upon the same pin, the male being placed highest. When we take one sex alone, we may feel sure that the other is somewhere in the vicinity; perhaps while one is flying about so as to be easily captured, the other is hidden under some leaf, or resting on the trunk of some tree near by, when every bush must be vigorously beaten by the net. Many species rare in most places have a *metropolis* when they occur in great abundance. There are also *insect years* like apple years, when a species is more abundant than for three or four years succeeding. The collector should then lay up a store, against years of scarcity.

In different seasons of the year insects are found in different stages; thus there are spring and fall insects, and summer species alone. Few insects hibernate in the perfect state, the species is more often represented in winter by the egg, or larva, or pupa. At no time of the year need the entomologist rest from his labors. In the winter, under the bark of trees and in moss he can find many species, or on trees, &c. detect their eggs, which he can mark for spring observation when they hatch out.

He need not relax his endeavors day or night. Nothing is night employment. Skunks and toads entomologize at night. Early in the morning, at sunrise, when the dew is still on the leaves, insects are sluggish and easily taken with the hand; so at dusk when many species are found flying; and in the night, when many species fly that hide themselves by day, and many caterpillars leave their retreats to come out and feed, and the lantern can be used with success to draw them out, the collector will be rewarded with many rarities.

There are species frequenting gardens, lawns, fields and deep woods, and swamps and pools, that are not met with away from

those localities. So there are insects frequenting mountains that are not found in the vallies below. More lepidoptera inhabit the summits of high mountains than beetles and other insects. In Maine there are found species which inhabit the sea coast alone, others that abound most on the sandy plains that run back from the sea to meet the hills of the interior, and some of the most productive places are those towns situated on the border of the low lands and hilly regions of the State. Other species are found only in the thick forests of the wild lands.

Moreover it has been found that two assemblages of insects called *faunae*, people the surface of the State. The one called the *Canadian fauna* comprises a large mass of species that inhabit British North America, the Great Lakes, and the lakes and forests of northern Maine, including Eastport and the coast towards Mt. Desert. The other assemblage called the *Alleghanian fauna*, is that which covers the southern half of the State, besides New-England generally, (except the White Mountain region which belongs to the Canadian fauna,) and sweeps down the Alleghany range towards the southern States. The plants of the summit of Mount Katahdin belong to a more arctic region still than the Canadian flora; whether the insects partake of the subarctic character remains to be determined.

HYMENOPTERA.

In studying this suborder we must remember that *every part of the body* varies in form in the different genera, forming admirable and plain distinctions to characterize the genera. To the form of the head and its appendages, that of the thorax and its appendages, the wings in the venation of which we can perceive at a glance those characters which separate genera, and in the legs especially of the fossorial families, where there are found to be great differences, the student must look closely. The best specific characters lie in the sculpturing and color, but the spots and markings are apt to vary greatly. The great differences in the sexes are liable to mislead the student, and hence large collections are indispensable to their proper study. The Hymenoptera are the most numerous in species of all the suborders except the Coleoptera. They have been less studied in this country than almost any other suborder, though so deserving from their interesting habits. Especial attention should be paid to collecting the smaller species, and to the families of the *Chalcididae*, the *Cynipidae* and the *Crabronidae*.

They should be pinned through the hard thorax, high up on the pin, and numbers should be preserved in alcohol.

Their habits should be studied long and patiently, and attention be given to rear in the same way as given for Lepidoptera, the saw-flies, the gall-flies, &c. The Eurytomae can be found in wheat fields, &c., after harvest; the galls in autumn.

Apidae, (honey bees, bumble bees, &c.) They are known from other families by their bodies being densely hirsute, the mouth parts lengthened and partially united to form a kind of proboscis that can be folded up out of sight under the head; and in their broad, flattened hirsute hind legs, adapted for collecting and carrying pollen. They are social, and the species often consists of *males*, or drones; *females*, or *queens*; and *imperfect females*, or workers, improperly called neuters, which are much smaller than the others. *Apis mellifica* is the honey bee, whose complex œconomy and hives are well known. Siebold, a German physiologist, has ascertained that the queen and neuters are hatched from fertilized eggs, while the drones come from eggs that are unfertilized. There is one queen to a colony or swarm. The workers sometimes lay eggs producing males, and there is a difference between them in other respects. The humble bees (*Bombus*) contain many species, which build hemispherical nests of moss under ground in pastures. The cells are large, oval and partially separate. There are from fifty to seventy in a swarm. The nests are built by the females, of which there are several in the spring which survive the winter; they then lay their eggs, which hatch out the workers late in the summer; soon after another brood of males and females alone, and in the fall, still later, a few more of both sexes appear. There are two kinds of females; the earlier born differing in size and producing male eggs only; so also there are two kinds of workers. The remaining species are solitary, and consist of males and females only.

Xylocopa, the Carpenter-bee, has black wings; it forms a tube a foot long, in which it lays its eggs, arranged in successive layers in masses of pollen.

Megachile, the Leaf-cutter, cuts circular pieces out of leaves, with which it makes a honey-tight cartridge-like cell, which it builds in holes excavated in trees and rotten wood.

Osmia, the Mason-bee, is blueish, and has a circular abdomen. It constructs its nest of sand, large enough to hold three to eight cells, in crevices in fences. Other species burrow in the sunny

side of cliffs or sand banks, or in rotten trees ; while others occupy dead snail shells.

Coelioxys, with a sharp triangular abdomen, is parasitic, laying its eggs in the nests of *Megachile*, *Osmia* and other bees.

Nomada is not hirsute, and in its slender form and gay colors resembles wasps. It enters the nests of *Andrena* and feeds on its food, hence it is called the Cuckoo-bee.

Andrena resembles very much the hive bee, though it is smaller. The *Andrenae* "are all burrowers in the ground, some species preferring banks of light earth, others hard trodden pathways, &c. ; their burrows differ in depth, but are seldom less than about six, whilst others excavate to nine or ten inches ; at the bottom of each burrow is formed a small oval cell or chamber, in which the industrious female lays up a small pellet of pollen mixed with honey ; these little balls are usually about the size of a garden-pea, varying somewhat in size in different species." *Smith*.

Halictus is one of the smallest of the family. *Angochlora* embraces bees whose bodies are slightly hirsute, and of a rich shiny green.

Mr. Fred. Smith, an English entomologist, says of the economy of this genus, that "it is so remarkably different from that of all other solitary bees, except of those belonging to the genus *Sphecodes*, that I am surprised it had escaped the researches of my predecessors, who, like myself, 'have loved to hear the wild bees' hum.' It will be observed that the females of *Halictus* and *Sphecodes* make their appearance in June, and are to be found from that time until late in autumn ; but no males of these genera will be observed until long after the appearance of the females : my observations on a colony of *H. morio* will serve as the history of the whole genus, making allowance for the different periods of their appearance. 'Early in April the females appeared, and continued in numbers up to the end of June ; not a single male was to be found at any time ; during the month of July scarcely an individual was to be found ; a solitary female now and then might be seen, but the spring bees had almost disappeared ; about the middle of August the males began to come forth, and by the end of the month abounded ; the females succeeded the males in their appearance about ten or twelve days : these industrious creatures began the tasks assigned to them, burrowing and forming their nests ; one of their little tunnels had usually others running into it, so that a single common entrance

served as a passage to several cells, in each of which a little ball of pollen was formed, and a single egg deposited thereon; the larvae were usually ten or twelve days consuming it, by which time they were fully fed; in this state they lay until they changed to the pupa-state, when they very shortly became matured.' I have reared individuals of *H. rubicundus* from the egg to the perfect insect; on the 15th of July I procured cells containing the pollen balls, with an egg on each; in twelve days the larvae were full-fed; the change to the pupa-state took place about the 25th of August, and during the first week of September the perfect state was acquired. The history of *Halictus*, therefore, is as follows: the males and females appear in the autumn; the latter being impregnated, pass the winter in the perfect state, appearing during the following season to perform their economy, as detailed above in the case of *H. morio*."

All these females of solitary species are found in spring on the blossoms of fruit trees, of wild cherries and about flowers.

Vespidæ, (wasps, yellow-jackets.) The hornet is the *Vespa crabro* of Europe. The group is characterized by the folding of the wings, longitudinally. *Vespa* lives in colonies of three kinds of individuals, constructing complex nests either under ground or attached to the branches of trees, consisting of several galleries of hexagonal cells, with their mouths downward, connected and supported by pedicels, and surrounded by an outer papery envelop. The females which have survived the winter begin in the spring to form their small nests, consisting of a single tier of a few cells, in which they lay their eggs and feed the young workers. The males and females do not appear until autumn. Reaumur has observed that there are two sizes among the males.

"Notwithstanding the powerful sting of the wasp, it is liable to the attacks of other insects. *Rhipiphorus paradoxus* and the larva of a *Volucella* infests its nests, devouring the larva; as does also *Anomalon vesparum*, and another species of Ichneumon. Dr. Leach also mentions that wasps are much infested by *Lebia linearis*. I have also observed a spider sucking a wasp, which it had killed." — *Westwood*.

Wasps should, if possible, be collected by the whole colony, when the individual variation of the three kinds of individuals—the males, females and workers—can be studied. For this purpose visit the nests by night, plug up the hole with a sponge saturated

with ether or chloroform, and the inhabitants can thus be stifled. Or stand by the nest and net the insects as they go to or from the hole. Little or nothing is known about these interesting insects in this country, and persons who will spend the time can find out much that is new to their history. The following genera have no workers :

The common brown *Polistes* builds an exposed nest, consisting of few or many cells arranged in one tier, and attached to leaves and twigs by a short pedicel.

The solitary wasps, *Odynerus* and *Eumenes*, build nests of sand glued together and hidden in cavities, hollow branches, &c., and they store them with great numbers of caterpillars, flies, larvae of beetles, and spiders. Thus it seems that the larvae of the social wasps are daily fed with sweets by the workers, while those of the solitary species, which have no workers, have a store of insect-food laid up for them by the female.

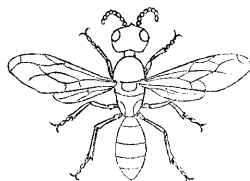
The following families are truly fossorial sand-diggers, making their holes in sunny paths, &c., of which the ants are the most familiar examples. Their ovipositor is adapted for stinging, and by the poison conveyed into the wound, for benumbing their victims, which live for a long time half alive, for the larvae to feed upon.

“ Although there is much general similarity in the habits of the truly fossorial species, there is considerable diversity in the details of their proceedings: thus, whilst *Oxybelus* conveys its prey by means of its hind legs, *Pompilus* and *Ammophila* walk backwards, dragging it with their mandibles. ‘ *Astata*, *Tachytès*, *Psen*, *Crabro*, *Mellinus* and *Cerceris* fly bodily and directly forward with it in their mandibles, assisted by their fore legs.’ *Shuckard*. From my own observations each species appears ordinarily to confine itself to its own particular prey. Instances are on record, however, in which considerable diversity in the prey of the same species has been observed; this probably arose from the female not being able to discover her legitimate prey; thus *Serville* and *Saint Fargeau* state that *Bembex rostrata* indifferently collects the species of *Eristalis*, *Stratiomys*, and the larger *Muscidae*; but it may be regarded as the ordinary rule that each species confines itself to its peculiar prey: thus, numbers of the same species of fly or larva are found in the same cell, although this must sometimes be a matter of difficulty.” * * * “ The prey is moreover very various, comprising insects of nearly every order; the *Coleoptera*, Hem-

iptera, Lepidoptera, Hymenoptera, Diptera and spiders, contributing to the support of this tribe; and insects in the larva, pupa and imago state are employed for this purpose. The number of individuals enclosed in each cell varies according to the size of the species, and of the progeny for whose support it is buried: thus, whilst *Ammophila sabulosa* buries a single lepidopterous larva, as many as fifty or sixty Aphides are shut up in a single cell by other species." *Westwood*.

Crabronidae, sand-wasps. It is this family that many of the Syrphus-flies resemble so closely. They have cuboidal heads, a somewhat flattened, spherical thorax, and a flattened abdomen, rarely pedicelled. The fore legs are broad, adapted for digging, and they often have a broad, banner-like expansion, to use perhaps as a shovel, while the hind and middle legs are spined for retaining the prey the sand-wasp carries off. The insects are of moderate size; they are found resting on leaves in the sunshine. They occur generally rarely, and little is known of the extent or habits of the family in this country. *Crabro* (Fig. 5) has slender legs, and digs into rotten posts, fences, stumps, where it makes its nest, provisioning it with caterpillars, flies, &c. *Gorytes* has been seen protruding her sting into the frothy secretion of *Tettigonie* on grass, and carrying off the insect. *Oxybelus* is a small, stout black genus, "its prey consists of Diptera, which it has a peculiar mode of carrying by the hind legs the while it either opens the aperture of its burrow or else forms a new one with its anterior pair. Its flight is low, and in skips; it is very active." *Trypoxylon* has a long, club-shaped abdomen, and is black throughout. "Mr. Johnson has detected it frequenting the holes of a post pre-occupied by a species of *Odynerus*, and into which it conveyed a small round ball, or pellet, containing about fifty individuals of a species of Aphis; this the *Odynerus*, upon her return, invariably turned out, flying out with it, held by her legs, to the distance of about a foot from the aperture of her cell, where she hovered a moment, and then let it fall; and this was constantly the case till the *Trypoxylon* had sufficient time to mortar up the orifice of the hole, and the *Odynerus* was then entirely excluded; for although she would return to the spot repeatedly, she never endeavored to force the entrance, but flew off to seek another hole elsewhere."

FIG. 5.



Shuckard. *Cerceris* has a long abdomen, with convex rings. It is gaily marked with golden yellow. It has not been known to use its sting upon its captors. It lays up stores of young grasshoppers and *Curculionidae*. "*Philanthus* burrows in hot sandy situations, and provisions its nests with hive-bees; a single individual of which, after being stung, is deposited with an egg; and as each deposits five or six eggs, the number of bees destroyed must be at least equal to that, if not more considerable, which is most probable; and Latreille counted as many as fifty or sixty females occupied in making their burrows in a space of ground one hundred and twenty feet long." *Westwood.*

This is a most difficult family to study. The two sexes differ greatly, and are apt to be mistaken for distinct species, and the collector is fortunate if he comes upon a "metropolis" of a species. In limiting the species, more value must be placed upon the size and sculpture than the coloration, which varies greatly.

Larridae. This is rather a small group, having a sessile conical flattened abdomen, and with the legs of the females very hirsute. They are generally dark in color. They are caught about sandbanks. *Larra* provisions its nests with the caterpillars of small moths.

Bembecidae. We have but two genera, *Bembex* and *Monedula*, which have large heads and flattened bodies, bearing a strong resemblance to syrphus flies from their similar coloration. The labrum is very large and long, triangular, like a beak. The species are very active, flying rapidly about flowers with a loud hum. "The female *Bembex* burrows in sand to a considerable depth, burying various species of Diptera (*Syrphidae*, *Muscidae*, &c.) and depositing her eggs at the same time in company with them, upon which the larvae, when hatched, subsist. When a sufficient store has been collected, the parent closes the mouth of the cell with earth." "An anonymous correspondent in the *Ent. Mag.* states that *B. rostrata* constructs its nests in the soft light sea-sands in the Ionian Islands, and appears to catch its prey (consisting of such flies as frequent the sand; amongst others, a bottle-green fly,) whilst on the wing. He describes the mode in which the female, with astonishing swiftness, scratches its hole with its fore legs like a dog. *Bembex starsata*, according to Latreille, provisions its nests with *Bombylii*." *Westwood.*

Sphegidae. The mud-wasps are known by their long antennæ, long hind legs and pedicelled abdomen. They are of large size, and

are colored black and red, brown and red, or wholly blue or black. They are very active, restless in their movements, and have a powerful sting. *Ammophila* is long, slender, with a long, pedicelled abdomen, the tip of which is red, and flies and runs on sunny paths and about pumps. "The species inhabit sandy districts, in which *A. sabulosa* forms its burrow, using its jaws in burrowing; and when they are loaded, it ascends backwards to the mouth, turns quickly round, flies to about a foot's distance, gives a sudden turn, throwing the sand in a complete shower to about six inches distance, and again alights at the mouth of its burrow.

"Latreille states that this species provisions its cells with caterpillars, but Mr. Shuckard states that he has observed the female dragging a very large inflated spider up the nearly perpendicular side of a sand-bank, at least twenty feet high, and that whilst burrowing it makes a loud whirring buzz; and in the Trans. Ent. Soc. he states that he had detected both *A. sabulosa* and *hirsuta* dragging along large spiders. Mr. Curtis observed it bury the caterpillars of a *Noctua* and *Geometra*. St. Fargeau, however, states that *A. sabulosa* collects caterpillars of large size, especially those of *Noctuae*, with a surprising perseverance, whereas *A. arenaria*, forming a distinct section in the genus, collects spiders." *Westwood*. *Pelopaeus*, which is the true mud-wasp, builds in length a row of parallel adjoining cells an inch or more long, and enveloped in an outer case of mud or clay, in the corners of rooms, on rafters, &c., enclosing in each cell some insect. *Pelopaeus coeruleus* is our common shiny blue "sand-dauber." *Pompilus* has a short pedicel to its abdomen, and very long hind legs. They run very swiftly in grass and over sandy places, looking like winged black spiders, on which they prey.

Scoliidae. This group has long, rather narrow hirsute bodies, with short, spiny fossorial legs, sessile abdomen, with two prominent terminal spines in the males, and often lunate eyes. They are black, often with bright yellow spots along the sides of the hind body. The genus *Scolia* is very large, often two inches long, marked with yellow. It is found in the hottest places about strongly scented flowers. It makes deep burrows in sand-banks, provisioning its cells with grasshoppers, &c. Other species are sluggish, crowding on stems of grass. *Sapyga*, known by its unusually narrow body and long, club-shaped antennæ, is said to be parasitic on bees of the genus *Osmia*, in whose nests it lays its eggs.

Mutillidae. This interesting family is characterized by the females

being wingless, by the want of the three ocelli on the top of the head that other hymenoptera possess, while the form of the body resembles the Scoliidæ, though more hirsute. They are deep red and black, and are solitary in their habits. They belong more to the Southern and Middle States,—one species only being found in Massachusetts. The females run in hot places, and hide themselves quickly when disturbed, while the males frequent flowers. They take flies by surprising them. The sting of *Mutilla coccinea* in this country is said to be very powerful. This family, in its wingless females and structural features generally, leads to the ants, where we have three kinds of individuals, as has been noticed in the bees, but differing in the workers being wingless.

Formicidæ. Ants have a triangular head, round eyes, long elbowed antennæ and slender legs. Some species have a sting like the other fossorial families. The males are much smaller than the females, and the wingless workers are a little smaller than the males. The mandibles in those species that do not themselves labor, but enslave the workers of other species, are slender and smooth, though they are generally stout and toothed. As in the bees, there have been found in some species two sets of workers, (a few being of larger size than usual, with very large heads,) which are said to make honey in cells, like worker-bees.

The habits of our ants in America have not been recorded. The little yellow ant that digs its holes in paths; the pismires that excavate their galleries in stumps; the ferocious red and brown species that raises its hills of sand in woods, or of clay in clayey places, and the large Pennsylvania ant nearly an inch long, whose colonies we find under boards, &c., are but little known. In collecting them they should be caught when swarming, that is when the winged sexes come out of their holes and fill the air in countless hosts. The little yellow ants swarm thus in the second week of September on a hot day that we generally have at that time. Hundreds of them should be pinned, or better, thrown into alcohol, keeping the colonies separate. So also their eggs, with the larvæ and pupæ, should be taken in large numbers.

Unlike the bees, ants are represented in winter by the workers alone, the winged sexes only appearing in the summer. After swarming, the females lay their minute eggs, and Gould, an English observer, says that those destined to hatch the future females, males, and workers, are deposited at three different periods. The larvæ are like those of hymenoptera in general, being footless grubs,

short, thick and white. How the larvæ are fed and the pupæ are cared for by the neuters, and the habits of ants generally, are found in all the books. Sometimes the pupæ are naked, but generally they are enclosed in thin cocoons.

Chrysidæ. These insects are very different from the ants in their oblong compact form, their nearly sessile oblong abdomen, having only three to five rings visible, the remaining ones being drawn within, forming a long, large jointed sting-like ovipositor which can be thrust out like a telescope. The abdomen beneath is concave, and the insect can roll itself into a ball on being disturbed. They are green or black. The sting has no poison-bag, and in this respect, besides more fundamental characters, the *Chrysis* approaches the *Ichneumon* family. They best merit the name of "Cuckoo-flies," as they fly and run briskly in hot sun-shine, on posts and trees, &c., darting their ovipositor into holes in search of other hymenoptera, &c. in which to lay their eggs. Their larvæ are the first to hatch and devour the food stored up by other fossorial bees and wasps. "St. Fargeau, however, who has more carefully examined the economy of these insects, states that the eggs of the *Chrysis* does not hatch until the legitimate inhabitant has attained the greater part of its growth as a larva, when the larva of the *Chrysis* fastens on its back, sucks it, and in a very short time attains its full size, destroying its victim. It does not form a cocoon, but remains a long time in the pupa state."

"In the *Ent. Mag.* has been noticed the discovery of *Hedychrum bidentulum*, which appears to be parasitic upon *Psen caliginosus*; the latter insect had formed its cells in the straws of a thatched arbor, as many as ten or twelve cells being placed in some of the straws. Some of the straws, perhaps about one in ten, contained one or rarely two, of the *Hedychrum*, placed indiscriminately amongst the others. Walkenaer, in his *Memoirs* upon *Halictus*, informs us that *Hedychrum lucidulum* waits at the mouth of the burrows of these bees, in order to deposit its eggs therein; and that when its design is perceived by the bees, they congregate together and drive it away. "St. Fargeau states that the females of *Hedychrum* sometimes deposit their eggs in galls, while *H. regium* oviposits in the nest of *Megachile muraria*; and he mentions an instance in which the bee, returning to its nearly finished cell, laden with pollen paste, found the *Hedychrum* in its nest, which it attacked with its jaws; the parasite immediately, however, rolled itself into a ball, so that the *Megachile* was unable to hurt it; it

however bit off its four wings which were exposed, rolled it to the ground and then deposited its load in the cell and flew away, whereupon the *Hedychrum*, now being wingless, had the persevering instinct to crawl up the wall to the nest, and there quietly deposit its egg which it placed between the pollen paste and the wall of the cell which prevented the *Megachile* from seeing it."—*Westwood*.

Proctotrupidæ, *Egg-parasites*. In this family are placed very minute species of parasitic Ichneumon-like hymenoptera which have rather long and slender bodies, with antennæ of various lengths, often haired on the joints, while the wings are covered with minute hairs and most of the nervures are absent. Here the ovipositor has its true function, and its puncture conveys no pain; this may be said of the remaining families of the hymenoptera. These minute insects which can scarcely be distinguished by the naked eye unless specially trained, are black or brown, and very active in their habits. They may be swept off grass and herbage, from aquatic plants, or from hot sand banks. They prey on the wheat-flies by inserting their eggs in their larvæ, in gall-midges, and gall-cynips, and in fungus-eating flies, in which places they should be sought. In Europe species of *Teleas* lay their eggs in those of other insects, especially butterflies and moths and hemiptera where they feed on the juices of the growing larvæ and pupæ within the egg, coming out as perfect Ichneumons.

"*Mymar ovulorum* oviposits in the eggs of other insects from which the tiny parasite emerges only in the perfect state, a single butterfly's egg often nourishing the transformation of many individuals." A species of *Platygaster*, a short broad genus, lays its eggs in those of the Canker-worm moth just after their deposition. It is one twenty-fifth of an inch long. Another species infests the eggs of the Hessian fly. *Ceraphron destructor*, which is a larva-parasite of the Hessian fly, is a tenth of an inch long.

We must have many species of these insects in this country. They occur in great numbers where they are found at all. They are almost too small to pin, and if transfixed would be unfit for study, and should therefore be put into homeopathic vials of alcohol.

Chalcididæ. This is also a group of great extent, and like the preceding, the species are of small size; but they are of shiny colors, as the name implies, being often bronzen, or metallic. They have also elbowed antennæ, and the wings are often deficient in nervures. In some genera, including *Chalcis* the hind thighs are

thickened for leaping. The differences between the sexes, generally very marked in hymenoptera, are here especially so. The male of *Eurytoma* has the joints of the antennæ swelled and furnished with long hairs above. Some of the species, such as those of *Pteromalus*, are wingless, and closely resemble ants.

They infest eggs and larvæ. Some species prey upon the Aphides, others lay their eggs in the nests of wasps and bees. One species is known in Europe to consume the intestines of the common House Fly. Others consume the larvæ of the Hessian fly, and those *Cecidomyiæ* that produce galls, and also the true gall flies (*Cynips*.) Some are parasites on other Ichneumon parasites, as there are species preying on the genus *Aphidius*, which is a parasite on the Aphis. So also in Illinois a species of *Hockeria* and of *Glyphe* are parasitic on a *Microgaster*, which preys upon the Army worm; and *Chalcis albifrons*, Walsh, was bred from the cocoons of *Pezomachus*, an Ichneumon parasite of the same caterpillar.

The genus *Leucospis* is of large size and known by having the ovipositor laid upon the upper surface of the abdomen, and by its resemblance to wasps. *Eurytoma hordei* (fig. 6,) is found in gall-like swellings of wheat stalks. The pupæ of this family have often the limbs and wings soldered together as in *lepidoptera*, and the larvæ seldom spin a silken compact cocoon as in the succeeding family. We have probably in this country a thousand species of these small parasites, nearly twelve hundred having been named and described in England alone. They are generally large enough to be pinned or stuck upon cards; some individuals should be preserved in this way, others, as wet specimens.

Ichneumonidæ. The Ichneumon-fly (Fig. 7,) represents the most extensive family of the suborder as regards numbers. They are long and narrow bodied, with long and straight antennæ; the ovipositor is generally long and protected by two sheath-pieces of the same length. In those genera that have the ovipositor short, the eggs are placed in exposed larvæ, while those provided with longer ones, such as in the figure, are adapted for penetrating into

FIG. 6.

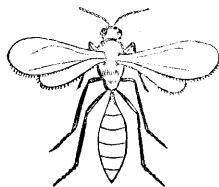
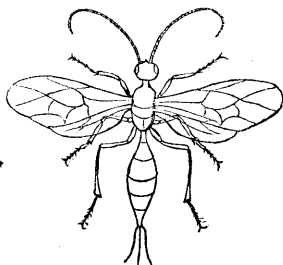


FIG. 7.



holes under bark, or in crevices, &c., and for this purpose they are often two or three times the length of the body. There are scarcely any insects which do not suffer from the attacks of these parasites. They are the best friends of agriculturists. The eggs are either laid on the surface of the larvæ, when they eat their way inwards; or the egg being placed within the body of the victim, it hatches out and feeds on the fatty issues of the larvæ, gradually consuming its life until the parasite turns to pupa, when it dies. There may be one large Ichneumon thus feeding within, or numbers of them. Thus the caterpillar of *Acronycta*, found on the alder in October, is often seen adhering to the leaf, preserving the semblance of life, while the inside of the body is packed with little cocoons placed vertically next to one another.

Of course Ichneumons abound most in summer when larvæ are most plenty, when they are found in great numbers on umbelliferous flowers. But many species appear in April. The species of *Ophion*, with compressed arched yellow bodies, come to light in summer. In Europe nearly 2000 species of this family have been described. *Evania*, with its very short abdomen, *Pelecinus*, with a very long one, which is abundant in summer, represent a small family, the *Evaniidæ*, which lead to the

Cynipidæ, or Gall-flies. The species are of small size, with short broad heads, a globular thorax, and short compressed abdomen. With their long slender ovipositor they insert their eggs into leaves, &c. which causes by the irritation a hollow swelling on the leaves, buds or stalks of plants. Those large swellings on oaks imported from the East, known as *galls*, have given the name to these productions. Galls are of various forms and sizes, and differ with the species of gall-fly that produces them. They may contain one or several grubs, which are small, fleshy and footless, with tubercles in the lower surface instead of feet, to move by. The eggs increase in size as the gall itself enlarges. A wingless species in England makes its galls at the foot of the oak, beach, &c. *Cynip dichlocerus*, (Fig. 8,) forms long galls in the stem of rose bushes.

FIG. 8.

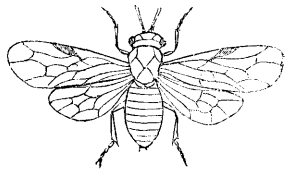


Uroceridæ, Boring-sawflies. These rather rare insects pass their lives as borers in the trunks of trees. Unlike the previous families of hymenoptera, their larvæ are long, cylindrical, and furnished with three pairs of true legs. The saw-flies are likewise cylindrical and long, and the sides of the body continuous, not being

insected as usual, while the abdomen is blunt, and a large saw-like ovipositor projects from beneath. They are among the largest of hymenoptera. *Tremex columba* bores into beech trees. *Urocerus albicornis* and another species is found on pines. *Oryssus* is a much smaller genus with a slender ovipositor. There are but few species, and they are found in August flying about with a loud buzz.

Tenthredinidæ, Saw-flies. We now come to a family whose affinities are closest to the Lepidoptera. In their bodies the three divisions are less marked than usual, they only fly in the warmest days, their larvæ have 18–22 legs, and closely resemble caterpillars, and like them feed exposed on leaves. The flies are sluggish; their heads are transversely oblong, and the antennæ are simple, club-shaped or feathered. Their wings are folded at rest upon the body, overlapping each other somewhat. Their ovipositors are toothed like little saws, with which they bore into the stems and leaves of plants to deposit their eggs. The larvæ spin compact cylindrical oval cocoons. They are found in companies on the leaves of the alder and birch, holding on by their true legs while the rest of the body is suspended and curved curiously upwards; or they occur as slimy slugs on the leaves of the pear and rose, while others feed on the stems of plants, or construct cases of bits of leaves to hide in, like Tineids, or roll up a leaf like the Phyganidæ. The large solitary larva of *Cimbex Americana* is found partially rolled up, on the elm and birch. *Lophyrus abietis* (Fig. 9, female,) feeds on the fir. *Selandria vitis* and *rosæ* feed upon the vine and rose, and can be taken when those plants have leaved out. Many can be taken early in summer about alders and willows.

FIG. 9.



LEPIDOPTERA.

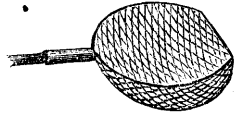
Butterflies are easily distinguished from the other groups by their knobbed antennæ; in the *Sphinges* and their allies the feelers are thickened in the middle; in the *Moths* they are filiform and often pectinated like feathers. Lepidoptera have also been divided into three large groups, called Diurnal, Crepuscular and Nocturnal, since butterflies fly in the sunshine alone, most Sphinges in the twilight, (many of them fly in the hottest sunshine,) and the moths are generally night-fliers, though many of them fly in the day time, thus showing that the distinctions are somewhat artificial.

In studying these insects the best generic characters will be found in the antennæ, the shape of the head parts, the neuriation and proportions of the wings. Very slight changes in these parts separate genera. Size and coloration, which are very constant, afford good specific characters.

The caterpillars, chrysalids and perfect insects, besides being preserved dry, should be collected largely in alcohol. In collecting them to pin dry we must remember that the least touch will remove some of the scales from the wings and bodies, thus injuring them for study and spoiling their looks. The collector should have the *ring net*, the *beating net*, plenty of pill boxes, a large box lined with cork to pin his captures into, which should have pinned in the bottom a sponge saturated with benzine, (which is the cheapest poison,) and though after frequent airing the box loses the strong odor, yet there is enough left to keep the specimens from fluttering, until more can be applied at home. This box should be small enough to slip into the coat pocket, and with the cover made to open easily with one hand. A bottle of alcohol is needed about the person for the reception of duplicates, larvæ, &c. Pins of various sizes should be carried in a cushion suspended from the neck or from a button-hole. The best insect pin is that of German make. The different sizes can be had of F. W. Christern, 763 Broadway, and Theodor Schreckel, 14 North William street, New York. Two sizes, No. 2 and 5, which come done up in square packages of five hundred pins each, will do for the majority of insects, the larger for butterflies and Sphinges, Noctuæ and Geometræ, while for the micro-lepidoptera smaller pins are needed, which will be mentioned further on when speaking of them more specially. The *net* most convenient is a sugar-loaf-shaped bag of silken gauze (which can be bought as cheaply as muslin or mosquito-netting, and does much better,) fastened to a margin of cloth sewed previously onto the ring. The net should be made a foot and a half deep, attached to a frame of stout brass wire twelve inches across, which should be soldered on to a tube half an inch or so in diameter, into which a slender stick six feet long can be thrust. A light net like this can be rapidly turned upon the insect with one hand. The *beating net* is stouter and made of thick muslin, and fastened on to a short stick. It is used for beating bushes and herbage for moths and their larvæ. It can be also used for collecting all other insects. In this connection should be mentioned the *water net*, (Fig. 10,) which may be round, or of

the figure indicated. The ring should be of brass, and the shallow net be made of grass-cloth or coarse millinet. Small aquatic species can be fished up in mud which will strain through the net, leaving them to be picked

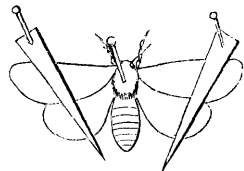
FIG. 10.



up and pinned. When the insect is taken in the bag-net by a dexterous twist of the handle, which throws the bottom over the mouth, it should be confined with the other hand with great care, and then pinned through the thorax, when in the net. The pin can be drawn through the meshes upon opening the net. The pin should be thrust through the thorax so that three-fourths of it should be below the insect; care should be taken to preserve some uniformity of height from the cork in the different specimens. After being pinned the specimen should be handled with a pair of curved pincers, whose jaws should be roughened to retain the pin, and kept apart by their opposite ends being united, as in the surgeon's dissecting forceps; or the handles may be large, and a special spring introduced between to keep the branches apart. These pincers are indispensable in handling specimens, especially those on slender pins.

Some specimens should be preserved as they look when at rest. To set specimens a number of *setting-boards* will be necessary. These should be made of soft wood, with grooves or cracks of different sizes, in the bottom of which strips of cork, or corn-stalk, or paste-board should be fastened, into which the insect's body can be received, while the pins stick through beneath. The surface of the board should incline a little towards the groove, as the wings often fall down a little after the specimen is dry. The wings can be arranged with a needle stuck into a handle of wood, the wings set horizontally, and the front margin of the primaries drawn a little forward of a line perpendicular to the body, so as to free the inner margin of the secondaries from the abdomen, that their form may be clearly seen, as in the figure (11.) When thus arranged they

FIG. 11.



can be confined by pieces of card, as indicated, or by square pieces of glass laid upon them. Several days are requisite for them to dry thoroughly. Several of these setting-boards can be made to slide into a frame covered with gauze-wire, to keep them from devouring insects, while the air may at the same time have constant access to them.

Rearing Caterpillars. The larvæ of butterflies are rare; those of moths occur more frequently, while their imagines may be scarce. In some years many larvæ, usually rare, at other times occur in abundance, when they should be reared in numbers. In hunting for caterpillars bushes should be shaken and beaten over newspapers or sheets, herbage should be swept carefully, and trees examined carefully for leaf-rollers and miners. The best specimens of moths and butterflies are obtained by rearing them from the egg if possible, or from the larvæ or pupæ. In confinement the food should be kept fresh, and the box well ventilated. Tumblers covered with gauze, pasteboard boxes, pierced with holes and fitted with glass in the covers, or large glass jars, are very convenient to use as cages. The bottom of such vessels may be covered with moist sand, in which the food plant of the larva may be stuck and kept fresh for several days. Larger and more airy boxes, a foot square, with the sides of gauze, and fitted with a door, through which a bottle of water may be introduced, serve well. The object is to keep the food plant fresh, the air cool, the larva out of the sun, and in fact everything in such a state of equilibrium that the larva would not feel the change of circumstances when kept in confinement. Most caterpillars change to pupæ in the fall; then they should be covered with earth, kept damp by wet moss, and placed in the cellar until the following summer. The collector in seeking for larvæ should carry a good number of pill-boxes, and especially a close tin box, in which the leaves may be kept fresh for a long time. The different forms and markings of caterpillars should be noted especially, and they should be drawn carefully, on a leaf of the food plant, and the drawings and pupa skins, and perfect insect, be numbered in the same way. Descriptions of caterpillars cannot be too carefully made or too long. The relative size of the head, its ornamentation, the stripes and spots of the body, and the position and number of tubercles, and the hairs, or fascicles of hairs, or spines and spinules, which arise from them, should be noted, besides the general form of the body. The lines along the body are called *dorsal*, if in the middle of the back, *subdorsal* if upon one side, *lateral* and *ventral* when on the sides and under surface, or *stigmatal* if including the *stigmata* or breathing pores, which are generally parti-colored. Indeed, the whole biography of an insect should be ascertained by every observer; the points to be noted are:—

1. Date, when and how the *egg* is laid; and number, size and marking of the eggs.

2. Date of hatching, the appearance, food-plant of *larva*, and number of days between each moulting; the changes the larva undergoes, which are often remarkable, especially before the last moulting, with drawings illustrative of these; the habits of the larva, whether solitary or gregarious, whether a day or night feeder: the Ichneumon parasites, and their mode of attack. Specimens of larvæ in the different moultings should be preserved in alcohol. The appearance of the larvæ when full-fed, the date, number of days before pupating, the formation and description of the cocoon, the duration of larvæ in cocoon before pupation, their appearance just before changing, their appearance while changing, and alcoholic specimens of larvæ in the act, and drawings illustrative—all these should be studied and noted.

3. Date of pupation; description of the pupa or chrysalis; duration of the pupa state, habits, &c.; together with alcoholic specimens, or pinned dry ones. Pupæ should be looked for late in the summer or in the fall and spring, about the roots of trees, and kept moist in mould until the imago appears.

4. Date of the insect's escaping from the pupa, and method of escape; duration of life of the imago; and the number of broods in a season. Labels for alcohol may be written in pencil on paper, or in ink on parchment.

Papilionidæ. The Swallow tails are at once known as being our largest butterflies, and by their having the hind wings produced into a tail-like appendage. The yellow *Papilio Turnus* flies in June and July, through woods and about lilacs. Its larva feeds on the apple, and wild thorn. It is green, with two eye-like spots on the thorax. *P. asterias*, the Parsnip Papilio, flies in August about wild parsnip, which grows by river sides; and is found upon the cultivated species. It is dark blue. The larva is yellow, striped and spotted with black. When sailing free on their wings it is almost impossible to capture them. The larvæ when irritated, push out a V-shaped yellow organ from the head.

Pieridæ. (White or Sulphur Butterflies.) *Pieris oleracea*, is white with rounded secondaries or hind wings. It feeds on cabbages and turnips. Its larvæ are hirsute, green, tapering towards each end of the body, and feed on grass. Those of *Colias Philodice* are green and smooth. This is our common "Sulphur Yellow," abounding in roads.

Nymphalidæ. *Argynnis* is known by the under side of the wings

being covered with silvery spots, while the larvæ are spined, as are those of *Vanessa* and *Grapta*, whose species are the earliest to appear in spring. *V. antiope* is the large purple species that flies from March to October; its gregarious larvæ feed on the willow and elm. *Grapta progne* with notched red and brown wings, is common in May and September, in woods and about houses; its solitary larvæ feed on the currant. *G. comma* inhabits the northern part of the State. All the species have silvery comma- or semicolon-like markings on the under surface of the secondaries.

Satyrus has the wings broad and rounded, with eye-like spots near the outer margins, and it is of a soft brown color. It is seen as it flies, rising and falling gracefully over fields and through woods. *S. eurythris* inhabits pine woods. It flies towards the last of June, and is the first species of the genus to appear. The others are August species. *S. alope* flies in fields about clumps of golden rod, *S. canthus* by rivers and in low places. *Neonympha semidea* is found only on the summit of Mt. Washington. It must be looked for upon Mt. Katahdin. The larvæ are smooth green, often striped, with forked tails, and feed on grass. They are rarely found and should be especially sought for. By their larval forms and skipping flight these wood Satyrs lead to the small sized—

Lycaenidæ. *Lycaena Americana* is our common little copper butterfly. Its larva is green, oval, flattened, and feeds on sorrel. The pupa is short and thick, and is fastened by a loop to the under surface of stones.

The Azure butterflies *Polyommatus pseudargiolus*, and *P. comyntas* and *P. lucia*, are pretty species which occur frequently in May, and sometimes in April, on sunny days. *Comyntas* is an August species and has not been found in Maine yet. *Thecla* contains coppery brown species with a slight tail to the secondaries, which fly early in forests. *T. mopsus* and *niphon* are our two common ones; they may be easily captured when alighted in paths. Our largest one is *T. falacer*, which has an orange colored spot on the inner angle of the secondaries, and two unequal tails. It is rare and found in August.


We come now to butterflies with stout bodies, and large heads, whose antennæ have the knob as if untwisted and bent to one side, approaching the form of the antennæ of the Sphinges. Moreover their flight is swift and strong, while they generally skip with a jerking flight. Their colors are a soft rich brown, with yellow square spots. Such are the—

Hesperiadæ or Skippers. The green caterpillars have large heads, and taper rapidly towards either end. They are solitary, feeding within rolled up leaves, as the Tortrices, or exposed on the surface. "Their chrysalis are generally conical, or tapering at one end, and rounded, or more rarely pointed, at the other, never angular or ornamented with golden spots, but most often covered with a bluish white powder or bloom. They are mostly fastened by the tail and a few transverse threads, within some folded leaves, which are connected together by a loose internal web of threads, forming a kind of imperfect cocoon." *Harris*.

Eudamus bathyllus, is a very common species. It is of a darker brown than usual, with a few small white spots. It is common in June and July in paths, and easy to capture.

Sphingidae. (Hawk moths, Humming-bird moths.) These are the largest bodied of the lepidoptera. They have narrow thick wings which enable them to fly with great rapidity, as they frequent flowers at dark or before sunrise in the morning, inserting their long maxillae into the flowers like humming-birds, which they are often mistaken for. They are found about Lilacs, pinks and honey suckles in June and July. *Sesia diffinis* and *Thysbe* are smaller clear winged moths with flattened bodies and have spreading tufts like the tails of humming-birds on the tip of their hind body; they fly in the hottest sunshine, about the flowers of the orchard, of the Rhodora, Kalmia, Lilac and Pink, &c. Our smallest and rarest species is the *Ellema Harrisii*, which lives on pine trees, and is taken in their vicinity at flowers. The large *Macrosila carolina* is not found in Maine. Our largest species is *S. cinerea*; next to that the *S. drupiferarum* which feeds on the plum; *S. gordius* is our most common species in Maine, and feeds on the apple. The larvae are large green caterpillars with a terminal horn, and have the queer habit of elevating the head and front part of the body, (as in Figure 12,) in a Sphinx-like attitude.

FIG. 12.



Ceratomia quadricornis has a larva with four short fleshy horns on its thorax. It feeds on the elm. By thrusting a pin dipped into oxalic acid into the body of the moths they can be quickly killed, as also by the fumes of benzine. The larva are found crawl-

ing about in September. They descend into the ground and make a rough earthen cocoon before pupating. The chrysalis has the tongue case detached.

Smerinthus has notched wings, and the secondaries are ocellated. The larvae have triangular heads. *S. geminatus* feeds on the apple. *Deilephila* feeds on the Willow herb.

Ægeriadae. These are small species whose larvae are borers. The moths have delicate transparent wings and slender bodies, elegant and gaily colored. *Ægeria cucurbitae* feeds upon the squash. *Æ. exitiosa* bores in peach trees. These two species have the sexes very distinct. The species bear a close resemblance to some hymenoptera. *Trochilium tipuliforme* is a slender blue species. It bores in the stems of the current, and by splitting the stems open in the fall and spring, we shall find the larvae. Towards the last of May they turn to pupae. In the middle of July they appear, often abundantly, flying with great rapidity about the leaves, like certain hymenoptera. They are easily caught with the net. The species are rarely met with.

Zygaenidae. The members of this family which contains but a few New England species, fly in the middle of warm sunny days. They are generally blue, with pectinated or nearly simple antennae, slender bodies, and rather narrow wings, and they are covered with fine powdery scales. *Procris americana* is a slender bodied species, of a deep blue color, and saffron-yellow collar, and spreading anal tuft, which feeds on the vine or common woodbine (*Ampelopsis*.) Its larva is short and thick, yellow, with tufts of short black hairs across the rings. Those caterpillars of genera which approach more to the Lithosians have the body more elongated, and thickly covered with whorls of thick set hairs. *Otenucha latreillana* has a yellow larva of this description, which is found early in summer feeding on grass. In June it makes a thin cocoon of hairs, and in the last of July appears in fields, flying in the hot sun. It is our largest species, of a dark blue color, and with well pectinated antennae. *Glaucopsis Pholus* is a smaller species, with serrated antennae, and the base of the wings are yellow. It feeds as a larva on lichens, and flies about stone walls.

Bombyces. Spinners. This handsome family comprises species of the largest and most regal moths. Their thick heavy bodies and small sunken heads, and often obsolete mouth parts, pectinated antennae, broad wings, and sluggish habits, notwithstanding

the numerous exceptions, afford good characters for distinguishing them. Likewise the thick hairy larvae, which spin silken thick cocoons, and change to short thick pupae, separate this family. There are several well marked minor groups, of which the Lithosians, with their slender bodies and wings, simple antennae, and slender verticillated larvae, head the group. They are also day fliers. Most of the group have narrow wings, such as *Deiopeia bella* which has bands of white, enclosing dark spots on the fore wings, and scarlet hind wings, edged without irregularly with black. The species of *Crocota* of uniform pale red, look like Geometrids, and *Nudaria* has broad, nearly transparent wings, with square thinner spots.

The *Arctians* have thick bodies, and simple or feathered antennae. Their larvae have whorls of long spinulose hairs, as in the "yellow bears," the young of *A. isabella*, the buff brown species, which is yellow and black, and curls up and lies on its side when disturbed. The common yellow caterpillar is the young of *Spilosoma virginica*, a white species found in gardens, in August. *S. acraea* has a partly buff body, its larva is the Salt Marsh Caterpillar. *Halesidota* has a short thick larva, with raised middle tufts. The moths are yellowish with cross bands of spots, often partially transparent. They lead to the *Dasychirae* or tussock caterpillars, which have long pencils of hairs projecting before and behind the body. The pretty larva of *Orgyia* is variously tufted and colored, and feeds on garden vegetables. The moths fly in the sunshine in September, and resemble Geometrids. The thick and wooly bodied, pale yellow crinkled-haired genus *Lagoa*, leads to the *Cochlidiae*, a most interesting and anomalous group, when we consider the slug-like, footless larvae, which are either hemispherical, boat-shaped, or oblong with large fleshy spines. The moths are small, thick bodied, and with antennae pectinated two thirds of their length, or they are slender bodied with simple feelers, and resemble closely some of the Tortrices. They are very difficult to raise, as they generally die in confinement.

The *Notodontians* have larvæ singularly humped, with naked or slightly hairy bodies, having the last pair of prop-legs often prolonged and not often used in locomotion, being when at rest elevated over the back. The moths resemble very closely *Noctuæ*. They may be distinguished by their small, sunken heads, feathered antennæ, and often by the tufted inner margin of the primaries.

The *Platypterycidae* have broad falcated wings, closely resembling the Geometrids, and the larvæ have the last pair of prop-legs united and greatly prolonged. The *Bombycidae* include the *Bombyx mori* or the silk-worm. The *Atticidae* are the central group of the family. The very large, eyed wings and broad doubly pectinated antennæ of this kingly assemblage of moths, and the large, thick, fleshy larvæ with angulated wings, surmounted by scattered tubercles, giving rise to a few short hairs, are represented by *Samia cecropia* and *promethea*, which have the discal spots triangular; *Tropaea Luna* is the immense, tailed, green species, while *Telea Polyphemus* is brown and has large transparent eye-like discal spots. The *Ceratocampadae*, include *Citheronia regalis* and *Eacles imperialis*, which are of gigantic size, and the smaller *Saturnia Maia* and *Hyperchiria Io*, which have triangular sub'alcate primaries. The larvæ are cylindrical and armed with hair bearing tubercles; or, as in *Dryocampa*, they have smooth bodies, with a pair of slender horns just behind the head.

The two species of *Clisiocampa*, of which *Americana* and its larva are here figured, (13 and 14,) represent another small group. The leaf caterpillars are most injurious to orchards. The moths fly at light in July.

The *Hepialidae* have long, narrow wings, with both pairs much alike. Their larvæ live in the roots and stems of plants. The moths come to light in July and August, and are rare. *Xyleutes robinix* is stout bodied, and bores in the locust tree.

Noctuidae. (Owlet moths.) There is great uniformity in the genera of this family, which are characterized by their thick bodies, stout and well developed palpi, simple and sometimes slightly pectinated antennæ. The wings are small and narrow; they fly swiftly at night, and are attracted by light. The primaries have almost invariably a dot and reniform spot on the middle of the wing, and they are generally dark and dull colored. The larvae taper towards each end, and are striped and barred in different ways. They make thin, earthen cocoons. The *Acronyctæ* are light gray species, with haired larvae, and approach the Bombyces closely. The *Leucaniae* are whitish yellow, with naked larvae, such as the Army-

FIG. 13.



FIG. 14.



worm. The *Agrotas* or Dart moths have broad tips to the palpi, their antennae pectinated, and the spaces between the dot and reniform spots dark and conspicuous. The larvae are the noxious *cuts worms*. They lead to the *Mamestrae*, which usually have a W in the middle of the outer line of the primaries; they have rather broad wings, and are of large size. The larvae are long, cylindrical and naked. *Gortyna*, the spindle-worm and its allies, have somewhat falcated wings. The *Acontians* are small, slender bodied, often white species, which fly in the day time about flowers. *Xylina* and *Cucullia* are large dart moths, with tufted fronts. *Plusia* is marked with silver spots.

The previous groups of genera have stout, blunt palpi, and narrow wings; but the *Catocalae* have broad wings, filiform antennae, and long, slender palpi, which reach often beyond the top of the head. Moreover, the larvae are elongated, and have fourteen legs, and a semi-looping gait, approaching closely to Geometrids. *Catocala* is very large, with gray fore wings, and beautifully scarlet, vermilion, or black striped secondaries. *Erebus odora* is a gigantic species, dark as night and faintly banded. *Homoptera lunata* and allies are similar but much smaller broad winged Noctuae.

Noctuae can be taken at dusk flying about flowers, and they enter open windows in the evening and night in large numbers, attracted by the light within. When lighted on the table under the lamp a slight tap with a ruler will kill them without injuring the specimens. In warm, foggy evenings they come in in great numbers. July and August are the best months for this family, but many species occur only in autumn, while others hibernate and are taken early in the spring. "Moths are extremely susceptible of any keenness in the air; a north or east wind is very likely to keep them from venturing abroad. Different species have different hours of flight. Thus, on a mild and dark November evening *Pæcilocampa populi* will occupy from seven to ten o'clock, after which it will make way for *Petasia cassinea*, which will fly till one or two o'clock in the morning. I have, for experiment's sake, sat up in the summer till three o'clock, when the whole heavens were bright with the rising sun, and moths of various kinds have never ceased arriving in succession till that time. Some of these must come from a considerable distance: *Scotophila porphyrea*, being a heath-moth, must come nearly a mile." *Bird*.

"In April the willows come into bloom. In the day time they

are very attractive to bees, *Bombi*, *Andraenæ*, &c., and a few beetles also. At and after dusk the flowers are the resort of several species of moths, (*Noctuina*,) some of which have hibernated, and others have just left their pupa state. It is now some fifteen years since the collectors first took moths in this way, that were likely long to have remained deficient in the collections but for the discovery, by Mr. H. Doubleday, of the attractive powers of the fallow blossoms. I believe it was the same gentleman who found out about the same time that a mixture of sugar and beer, [or rum and sugar or molasses, &c.,] mixed to a consistence somewhat thinner than treacle, is a most attractive bait to all the *Noctuina*. The revolution wrought in our collections, and our knowledge of species since its use, is wonderful."

"The mixture is taken to the woods, put upon the trunks of trees in patches or stripes, just at dusk. Before it is dark some moths arrive, and a succession of comers continues all night through, until the first dawn of day warns the revellers to depart. The collector goes, soon after dark, with a bull's-eye lantern, a ring net, and a lot of large pill-boxes. He turns his light full on the wetted place, at the same time placing his net underneath it, in order to catch any moth that may fall.

"The sugar bait may be used from March to October with success, not only in woods, but in lanes, gardens, and whenever a tree or post can be found to put it upon. The best nights will be those that are warm, dark and wet; cold, moonlight, or bright, clear and dry nights are always found to be unproductive. It is also of no avail to use sugar in the vicinity of attractive flowers, such as those of willow, lime or ivy. Sometimes one of the *Geometrina* or *Tineina* comes, and occasionally a good beetle." The Virgins' Bower, when in blossom, is a favorite resort of *Noctuæ*. Many can be taken by carrying a kerosene lamp into the woods and watching for whatever is attracted by its light.

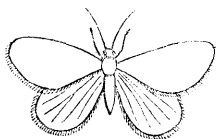
Geometridæ. (Geometers, Measuring-worms, Span-worms.)—This is a large group of slender-bodied, broad winged moths, with feathered antennae, which at rest have the wings nearly expanding, hardly overlapping each other. The larvae have but ten legs, walking with a looping gait. At rest they often hold themselves out straight and stiff by the muscles of the anal prolegs. *Ennomos* and allies have stout, rather wooly bodies, and angulated wings. They are generally yellow, dusted with ochreons, and the larvae

are large, tuberculated, and spin rather thick cocoons among leaves. *Boarmia* has wings crossed by numerous bands of dark irregular dots. The *Macariæ* have falcated primaries, and are of smaller size than the foregoing groups. The allies of *Abraxas* have wings rounded at the apex. A species that is pale buff with smoky spots, inhabits the currant, whose larva is golden yellow with white and dark spots. Some genera have wingless females; such as *Hybernia* which appears in October, and whose wingless female is ornamented with a double row of square black spots along the back; and the canker-worm (*Anisopteryx vernata* Fig. 15, larva, Fig. 16, moth,) which is rarely found now in Maine, but will probably be abundant before many years.

FIG. 15.



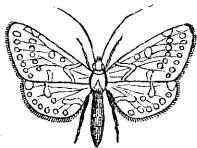
FIG. 16.



Acidalia is a very delicate slender bodied genus, of large extent, whose wings are banded much as in the *Boarmiæ*. The genus *Geometra* which is large and green, we do not have here; but some smaller species belonging to the genus *Racheospila*, whose abdomens are scarlet spotted above are frequent. The smallest species are found in the *Eupithiciæ*, which have long triangular wings. Nearly all the species can be taken in June and in July, in damp shady woods, or in open fields. *Larentia* and *Cidaria* come at light with Noctuids in July and August.

Pyralidæ. (Delta moths.) The species have the habit of placing the wings in the form of a triangle, when at rest, since they do not overlap each other. Their bodies are slender, the antennæ nearly always simple, while the palpi are greatly enlarged, so as sometimes to be thrown back over the head. *Hypena* and its allies are of large size; the fore legs are frequently curiously tufted. They are found in company with Geometrids. *Hydrocampa*, as a larva feeds on aquatic plants, constructing a case like the Phryganeids, which it carries about with it. *Pyrausta* is generally red, striped with dark. *Botys* (Fig. 17,) is of a pale straw color with transparent spots, and long slender body and legs.

FIG. 17.



Aglossa is found about houses, and feeds on fatty substances. Some of the larvae are half-loopers, while those of the smaller species are naked, or with a few scattered hairs, slender and cylindrical. The smaller species are nearly all taken in damp places, in meadows,

grass lanes, or by rivers and pools in summer. Some of the species are day fliers.

Tortricidæ. (Leaf-rollers.) These are small, broad-winged moths, which at rest fold their wings, roof-like, over their bodies, in the form of a triangle, (as in Fig. 18.) They are abundant in June and July, in low bushes, herbage, or on leaves of trees, where they can be swept by the net. The larvae are rather thick greenish caterpillars, which roll up leaves; their work can thus be easily detected. When disturbed they wriggle out of the other end of their domicile, and let themselves down by a silken thread. Others feed on buds and flowers, such as *Loxotænia*; while another tortrix *Carpocapsa pomonella*, the "Codling moth," lays its eggs in the plumage of the young apple, and in the fall is found as a white fleshy grub in the core.



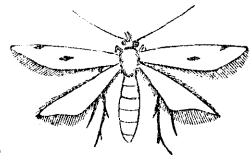
FIG. 18.

Tineidæ. These are the smallest of moths, and are known not only by their minute size, but by their narrow wings, often falcate, or pointed acutely in both pairs, and edged with a long fringe of exceeding delicacy. The maxillary palpi are greatly developed, while the labial palpi are of their usual size, and are sometimes recurved as in the Pyralidæ.

Crambus and its allies have long palpi and oblong wings, generally white and buff yellow, sometimes ornamented with golden spots. They fly in grass in great abundance, resting on the spears with their heads down. To this group belongs the *Bee moth*, (*Galleria cereana*) which as a larva eats wax. There are two broods in a season.

Hyponomeuta has long maxillary palpi, and very long antennae, closely resembling some of the smaller Phryganids. The Tineids, generally, are moths of rare beauty. The family is one of great extent, and the species are very destructive to vegetation, and have innumerable modes of attack. Thus, *Tinea vestianella*, the clothes-moth, and allied species, construct a case of the fibers they eat, and bear it about for their protection. In June the moth appears and lays its eggs. *Tinea granella* make a silken web of the grains they devour. Another species, still more destructive in granaries is the Angoumois moth, (*Anacampsis cerealella*, Fig. 19,) which secretes itself within the grain, devouring the mealy substance.

FIG. 19.



Aluctæ. This is a family comprising a few species whose wings are divided into numerous delicately

fringed branches. They are found in July and August, in herbage. *Pterophorus marginidactylus* is a common species, and flies in at light in July and August.

For collecting and preserving these minute and delicate moths, which are called by collectors, *micro-lepidoptera*, especial instructions are necessary. When the moth is taken in the net, it can be blown by the breath into the bottom. "Then by elevating the hand through the ring, or on a level with it, a *common cupping glass* of about two inches in diameter, or a *wine glass* carried in the pocket; is placed on the top of the left hand over the constricted portion, the grasp relaxed, and the insect permitted to escape through the opening into its interior. The glass is then closed below by the left hand on the outside of the net, and may be transferred to the top of the collecting box, when it can be quieted by chloroform." Clemens. Or the moth may be collected in pill boxes, and then carried home and opened into a larger box filled with the fumes of ether or benzine. In pinching any moths on the thorax, the form of that region is invariably distorted, and many of the scales removed. In searching for "*Micros*" we must look carefully on the *lee side* of trees, fences, hedges, and undulations in the ground, for they avoid the wind.

In seeking for the larvae we must remember that most of them are *leaf miners*, and their burrows are detected by the waved brown withered lines on the surface of leaves and their "*frass*" or excrement thrown out at one end. Some are found between united leaves, of which the upper is curved. Others construct portable cases which they draw about the trunks of trees, fences, &c. Others burrow in the stems of grass, or in fungi, toadstools, in the pith of currant or raspberry bushes. Most are solitary, a few gregarious. A bush stripped of leaves and covered with webs, if not done by *Clisiocampa*, (the American Tent Caterpillar,) will witness the work of a Tineid. Buds of unfolded herbs suffer from their attacks, such as the heads of composite flowers which are drawn together and consumed by their larvæ.

After some practice in rearing larvæ it will be found easier and more profitable to search for the leaf miners, and rear the perfect fresh and uninjured moths from them. In this way many species never found in the perfect state can be secured.

In raising *micro* larvae it is essential that the leaf in which they mine be preserved fresh for a long time. Thus a glass jar,

tumbler or jam-pot, the top of which has been ground to receive an air-tight glass cover, the bottom of which has been covered with moist white sand, will keep a leaf fresh for a week, and thus a larva in the summer will have to be fed but two or three times before it changes; and the moth can be seen through the glass without taking off the cover. Or a glass cylinder can be placed over a plant placed in wet sand, having the top covered with gauze. The pupae easily dry up; they should be kept moist, in tubes of glass closed at either end, through which the moth can be seen when disclosed. Instead of benzine, powdered and crushed *laurel* or *kalmia* leaves, which contain prussic acid, is often used instead of ether, chloroform or benzine.

How to set micro-lepidoptera: "If the insect is *very small* I hold it by its legs between the thumb and finger of the left hand, whilst I pierce it with the pin held between the thumb and finger of the right hand; if the insect is not very small I use a rough surface, as a piece of blotting-paper, or piece of cloth, for it to lie upon and prevent its slipping about, and then cautiously insert the point of the pin in the middle of the thorax, as nearly as possible in a vertical direction. As soon as the pin is fairly through the insect, remove it to a piece of soft cork, and by pressing it in, push the insect as far up the pin as is required.

"For setting the insects I find nothing answers as well as a piece of soft cork, papered with smooth paper, and with grooves cut to admit the bodies. The wings are placed in the required position by the setting needle, and are then retained in their places by a wedge-shaped thin paper brace, placed over them till a square brace of smooth card-board is placed over the ends of the wings." *Stainton*. Pieces of plate glass are often used instead of card-braces. Small slender insects pins No. 19 and 20, are made by Edleston & Williams, Crown Court, Cheapside, London.

DIPTERA.

North American flies have been but little studied, though so interesting and numerous. The different parts of the body vary greatly, and often give easy characters for discrimination. Thus the parts of the head, the form and disposition of the nervures and the interspaces of the wings, give good generic and specific differences. Their habits are very variable. Fresh water aquaria, consisting of glass jars with a few vegetables to oxygenate the

water, are necessary for the maintenance of aquatic larvae. If quantities of swamp mud and moss with decaying matter is kept in boxes and jars, multitudes of small flies will be hatched out. Leaf mining species can be treated as micro-lepidoptera, and earth inhabiting larvae, like ordinary caterpillars. Dung, mould in hollow trees, stems of plants and toad stools contain numerous larvae or *maggots*, as the young of flies are called, which must be kept in damp boxes.

Flies can be pinned alive, without killing them by pressure, which destroys their form; and numbers may be killed at once by moistening the bottom of the collecting box with creosote, benzine or ether. Minute species can be pinned with minute No. 19 or 20 pins, or pieces of fine silver wire, and stuck into pieces of pith, which can be placed high up on a large pin. In this way the specimen can be handled without danger of breaking. Small moths can be treated in this way. In pinning long legged, slender species, run a piece of card or paper up under their bodies upon which their legs may expand, and thus prevent their loss by breakage.

Of these insects, as with all others, duplicates in all the stages of growth, should be preserved in alcohol, as the minute species often dry up unless put in homeopathic vials.

Culicidæ. *Mosquitoes*, Gnats, have the mouth parts produced into a proboscis half as long as the insects themselves, which they can push into the skin. The females lay their eggs in a boat-shaped mass, which floats on the surface of the water, and in the spring the larvae are seen in pools by thousands, jerking themselves up and down in the water, after protruding a star-like respiratory organ above the surface to obtain a supply of fresh air. The pupae are club-shaped, with very large heads, to which two respiratory feeler-like organs are attached. There are several generations in a season. A large four-spotted species, (*Anopheles quadrimaculatus*) is abundant very early in spring and late in the fall. There are several genera and species of this family.

Tipulidæ. (Daddy-long-legs. Crane-flies.) The long palpi and antennae, slender body and very long legs of the members of this family, make them well known. The smaller species belong to the genus *Chironomus*, which is mosquito-like, with feathered antennae, and abounds in swarms in early spring. Their larvae are worm-like, of a blood-red color, and are found in the bottom of ponds.

Ceratopogon, like the mosquito, is a blood-sucker, has the male antennæ partially feathered, and the larvæ live in mushrooms, or under the bark of decaying trees.

Cecidomyia. Gall flies have slender bodies and verticillate antennæ, their wings have few nervures, and are placed roof-like over the body. The female lays her eggs in the stalks of cereals, and of stems and leaves, which produce galls inhabited by maggots. The Hessian fly does not, however, produce an enlargement of the stalk, as is usual. Those species injurious to wheat, &c., can be collected by sweeping the fields in the spring, at evening, when they are laying their eggs.

Psychoda is a minute genus, with white, broad, oval wings, which is found flying about and into, little pools, and in great numbers on windows. The larvæ live in dung.

The *Mycetophilidæ* are of small size, and very active, leaping little flies, which are found in damp places. The larvæ are long, nearly round, white or yellowish; they are gregarious, living in decaying vegetable matter, fungi, or in dung, one species forming a gall. *Rhyphus* is common on windows; it has rather broad, spotted wings, and the larva lives in cow dung. The large *Tipulæ*, which fly all the summer and form a numerous group, live as larvæ in the mould of gardens, at the roots of willows, and in rotten wood. The pupa have the margins of the rings spiny, to be able to push themselves along, as do many other Diptera. Other species are aquatic, and should be raised in aquaria. *Chionea*, the snow-gnat, looks like a spider, being wingless, and is found in March on the snow.

The *Bibionidæ* comprise species very injurious from their feeding on the roots of grass; the thorax is stout, and the legs are short. *B. albipennis* flies in swarms in June and October, alighting slowly on the passer-by. *Simulium*, the black fly, has a stout body and short legs, often silvery in color. It is aquatic, its larva living on the stems of plants.

Stratiomyidæ. The insects of the following families have broad bodies, and short, bristle-like antennæ, the basal joints being enlarged. Those of this family are found among herbage in damp places. The larvae live in the water, in decaying substances or dung.

Tabanidæ, Horse-flies. The parts of the mouth are here again converted into a proboscis. The horse-flies are of large size, and troublesome from their formidable bite. Their eyes are very large,

and the thorax large and oblong-square. They abound in pastures and woods. Their larvae live in the earth. The species of *Chrysops*, the golden-eyed breeze fly, are very troublesome, as they fly about one's head unceasingly, striving to alight and draw the blood. The following genera represent families of small extent. *Anthrax* is rather broad and flat bodied, with a round head, gaily colored with yellow and black, the wings often partially black; it frequents sunny paths, flying with great swiftness. *Bombylius* has the body covered with long hairs, which gives the genus an oval outline, with slender legs. They are exceedingly swift on the wing, and are found in sunny paths and glades early in the spring, and can only be taken when lighted on the ground.

Leptis has large palpi, a fleshy proboscis and elongated form. Their bodies are often spotted, and the wings also spotted or banded. They are found resting on flowers and shaded sides of trees. The larvae are footless grubs, which widen gradually towards the terminal segment, which has two short appendages. The larva of an European species entraps other insects in holes in the sand, like the ant-lion, and is three years in coming to the perfect state.

Midas is a genus of large size, *M. clavatus* being banded with orange, and expanding over two inches. It flies in July and August. The larva, according to Harris, is white, cylindrical, tapering before and almost rounded behind. Two breathing pores are situated in the last ring but one. The pupa is brown, nearly cylindrical, and provided with a forked tail. It lives in decayed logs and stumps.

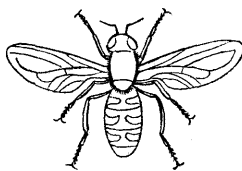
Asilus comprises several species, which have long, slender bodies, a rather stout thorax, and are covered with short, stiff hairs, variously colored. They are rapacious, seizing other insects and flying off with them like the sand-wasps. *Proctacanthus philadelphicus* is a very large, dark species, which frequents sunny places. The larva of *A. sericeus* lives on the roots of the rhubarb plant. It is three-quarters of an inch long, cylindrical nearly, and tapering at either end. Their pupa cases, with forked tails, are found sticking out of the ground and the roots.

Laphria is one of the same family, though the body is much stouter and more densely covered with yellow and black hairs. Indeed, in their loud buzz, swift flight and appearance they closely resemble bumble bees. They are found in sunny places, preying upon other insects.

Syrphidæ. These gaily colored flies, so useful to agriculture

from their habit of feeding upon plant lice, are very like the hymenoptera in form and coloration, having hemispherical heads, rather flattened bodies, ornamented with yellow bands and spots; they hover in the hot sun over and about flowers, resting upon them to feed upon their sweets. The eggs are laid among a group of plant lice, which hatch out footless, eyeless, flattened grubs, having extensile bodies to reach up and grasp the *Aphis* by their jaws, which are peculiarly modified for seizing their prey. They do great damage among these enemies of vegetation. The species of *Eristalis* which flies abundantly in May about the blossoms of gooseberries and currants, live in the water during their larval state, and are called rat-tailed maggots. The abdomen of *Conops* is pedunculated, while the thorax is globular like *Eumenes*, a genus of wasps.

FIG. 20.



Empis represents a small group of species that are allied in form to the *Asilidæ*. They are active flies, and very rapacious, seizing upon other insects and sucking out their juices. They often assemble in swarms.

Dolichopus and allies have long legs, and are generally green colored, and occur solitary in leaves or in damp situations, or in numbers flying and running on the surface of pools and running brooks, appearing very early in spring.

Æstridæ, (Bot-flies.) In these flies, which are of large size, the mouth parts are nearly obsolete, the flies themselves having thick bodies, covered thickly with hairs. The fly lays her eggs upon that part of the animal from which the larvae as they hatch out may find their way by some means to burrow in the back or stomach of the animal which they infest. From thence, when full grown, they escape and pass through their remaining changes in the earth. These grubs are very thick and soft, being broad oval, with rows of minute spines along the wings of the body to aid in locomotion. The Horse bot-fly larva is provided with hooks which are modified maxillae, to enable it to maintain its position in the stomach of that animal. The Sheep bot-fly larva lives in the frontal sinus; and that of *Æstrus bovis* in the back of cattle, forming large open tumors.

Muscidæ. The common house fly, the blue bottle fly, and the flesh fly, at once recall the appearance of this family, one of great extent, and much subdivided by entomologists. "The larvae are

in general footless, soft vermiform, ringed grubs, of a cylindrical-conic form, attenuated in front, and thickened and obtuse behind, with a head of variable form, furnished with two retractile hooks; the terminal segment of the body in many, and also that immediately succeeding the head, furnished with two spiracles, in some species inserted upon horn-like appendages. The pupa, which is very un mature in its form, with a swollen head, is enclosed within the contracted and indurated skin of the larva, which sometimes assumes the form of an oval, horny exarticulate mass, but in other species retains more of its former appearance." *Westwood*.

Tachina is parasitic upon caterpillars, and destroys great numbers in the same way as Ichneumons. Some of them are parasitic in the nests of bees. *Sarcophaga*, the flesh fly, is viviparous, the larvae being placed upon the meat by the parent fly.

Musca Caesar, the blue bottle, and *vomitioria*, the flesh fly, lay their eggs also upon meat and decaying animal matter, the larvae developing with great rapidity. The larvae of the House fly live in dung. *Anthomyia raphani* is the grub that attacks the radish roots. Other species live in onions, turnips, and the pulpy parts of leaves, and in rotten substances and dung. The species are very numerous; they are rather small and fly feebly.

Ortalis and allies produce galls in plants, or lay their eggs in fruit, such as raspberries, &c. They are found in shady places; their wings are generally spotted. *Tephritis asteris* causes the large swellings in the stems of tall asters. *Oscinis*, in Europe, does great damage to cereals by laying its eggs in the flowers of grain, the larva afterwards consuming the grain itself. Thus by collecting heads of wheat and composite flowers and keeping them in boxes, &c., these flies may be reared, and much light thrown upon their history and modes of attack. Many of these small flies, like the micro-lepidoptera, are leaf-miners, and can scarcely be distinguished from them when in the larva state.

Hippoboscidae, (Spider-flies.) These are small, flat-bodied flies, of disgusting appearance and habits, which by their large clawed legs run over the surface of quadrupeds and birds with great agility, burying themselves in the fur or feathers.

Nycteribia, or Bat-tick, is a wingless genus, with long legs and a spider-like body, and has similar habits to the Hippoboscidae. *Melophagus ovis* is the Sheep-tick. "These singular creatures are not produced from eggs, in the usual way among insects, but are

brought forth in the pupa state, enclosed in the egg-shaped skin of the larva, which is nearly as large as the body of the parent insect. This egg-like body is soft and white at first, but soon becomes hard and brown. It is notched at one end, and out of this notched part the enclosed insect makes its way, when it arrives at maturity." This species is probably viviparous, and the larvae are hatched within the body of the parent.

Pulicidae. Fleas are but wingless flies, with hard, compressed bodies, a long, sucker-like arrangement of their mouth-parts, and large hind legs, formed for leaping. Their metamorphosis is complete, the larvae hatched from eggs laid upon hairs, being worm-like, as in flies. They come to maturity in a few days; spin a sort of cocoon, and change to pupae, when the perfect insects appear in about ten days. Thus a generation may be produced in a month. Different species inhabit man, cats, dogs, &c. Those infesting the lower animals do not pass from one species to another.

COLEOPTERA.

Beetles have been studied much more than other insects; in this country there have been described some 8,000 species, but from the difficulty of finding their larvae and carrying them through their successive stages of growth, the immature forms of but few native species are known. The family forms are easy to distinguish and characterize, the genera are based upon marked changes in the different parts of the body, which vary greatly, and some of the best characters lie in the relative size of the head pieces and those pieces that make up the flanks of the three thoracic rings, and the basal joints of the legs. The relative size and the sculpture of the body and of the elytra; and lastly, the coloration, which varies much among the individuals, afford good specific characters.

The most productive places for the occurrence of beetles are alluvial loams, covered with woods, or with rank vegetation, where at the roots of plants or upon their flowers, under leaves, logs and stones, under the bark of decaying trees, and in ditches and by the banks of streams, the species occur in greatest numbers. Grass lands, mosses and fungi, the surfaces of trees and dead animals, bones, chips, pieces of board and excrement, should be searched diligently. Many are thrown ashore in sea-wrack, or occur under the debris of freshets on river banks. Many Carabidae run on sandy shore. Very early in spring, stones can be upturned, ants

nests searched, and the waters be sifted for species not met with at other times of the year.

For beating bushes, a large strong ring-net should be made, with a stout bag of cotton cloth fifteen inches deep. This is a very serviceable net for many purposes. Vials of alcohol, a few quills stopped with cork, and close tin boxes for larvae and the fungi, &c., in which they live, should be provided; indeed, the collector should never be without a vial and box. Beetles should be collected largely in alcohol, and the colors do not change if pinned soon after being taken. Coleoptera should be placed

high up on the pin, (Fig. 21, *Curculio*,) as indeed all insects should. The pin should be stuck through the right elytron so that it shall come out beneath or between the middle and hind pair of legs. Small species should be pinned with No. 19 and 20 pins, which can be afterward mounted on high pins as described for flies. Many coleopterists gum small species, under a tenth of an inch long, upon a small triangular bit of card, placing them crosswise with a cement of inspissated ox-gall, gum arabic and water, or gum mixed with a little sugar. The first mentioned cement is very convenient for mending broken specimens. Specimens thus gummed have some of the best generic characters often concealed, and hence fine pins seem best to mount them upon.



The specimens should be neatly set, in their natural postures. Some individuals should have their wings expanded to show the neurulation. Beetles are best arrayed in boxes lined with cork well smoothed and neatly papered, 12 by 9 inches square, and an inch and a half deep. These boxes can be put under cover.

Cicindelidæ. The Tiger-beetle, has a large head, much broader than the prothorax, very long jaws, like curved scissors, and long slender legs. Their colors are green or darker, with purplish or metallic reflection, marked with light dots and stripes. They abound in sunny paths, and sandy shores of rivers, ponds, and of the ocean, flying and running swiftly. Capture them by throwing the bag net quickly over them after they are settled; when abundant remain still in one place, waiting for them to settle near you, thus saving time and trouble. If without a net, throw a handful of sand at one, and thus confuse and catch it in its endeavors to escape. The larvae are hideous in aspect: the head is large, with long jaws, the thoracic rings large and broad, and the 9th ring has a

tubercle and hook, by which the grub can climb up its hole, at the entrance of which it lies in wait for weaker insects. These holes are found in sandy banks frequented by the beetles. Either dig the larvae out, or thrust in a straw, which they will seize and often suffer themselves to be drawn out.

This and the four following families are carnivorous, benefiting agriculture from the immense numbers of insects they destroy.

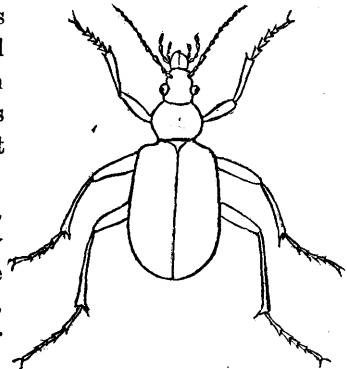
Carabidæ. In this group the head is narrower than the thorax, which is throughout as broad as the abdomen. The powerful jaws are shorter, and not curved as in the *Cicindelidæ*. The body is also flatter and more oblong. They are runners, the under wings being often absent. Their color generally dull. They run in grass, or lurk under stones and sticks, are under bark of trees, and under the debris of freshets, in the greatest numbers in spring. *Lebia* is found in Autumn on trees and tops of composite plants. *Amara* feeds on pith and stems of grasses. Others feed on wheat. They are often attracted by light. *Elaphus*, which is flat, and covered with coarse metallic punctures, runs on the mud flats of rivers, &c.

The larvae are found in much the same situations as the beetle and are oblong, broad, with the terminal ring armed with two horny appendages, and beneath a single tube-like false leg. They are black in color. The larva of *Calosoma* ascends trees to feed on caterpillars.

C. scrutator, (Fig. 22,) is our most splendid New England beetle of this family. It has not yet been found in Maine. *C. calidum*, our common golden spotted purple species, digs holes in fields where it lies in wait for its prey.

Dysticidæ, or Diving beetles, are, by their carnivorous habits closely allied to the *Carabidæ*. They are aquatic, flattened elliptical beetles, with their hind legs ciliated, forming a broad surface for swimming. In night time they leave the water and fly about. Their larvae are ferocious looking objects, and from their long curved jaws, and agile and stealthy habits, called Water Tigers. They prey on tadpoles and large insects. The beetles are most commonly found in

FIG. 22.



spring and fall. They can be raised, and their habits observed in Aquaria.

Gyrinidæ, Whirl-gigs, are easily distinguished by their form and habits, being always seen in groups, gyrating and circling about on the surface of pools, and when caught giving out a disagreeable milky fluid. Their short antennae, short mandibles and two pair of ocelli, and bluish black colors, distinguish them from other aquatic beetles. Like the previous family, upon being disturbed, they suddenly dive to the bottom, holding on by their claws to submerged objects. They carry a bubble of air on the tip of their abdomen, and when the supply is exhausted, they rise for more. The larvae resemble a small centipede, with lateral ciliated filaments, serving as organs of respiration.

Hydrophilæ. Carnivorous as larvae, but when beetles, vegetable eaters, and living on refuse and decaying matter; this family unite the habits of the previous mentioned families, with those of the scavenger silphidae, &c. They are aquatic, small, convex oval, or hemispherical beetles. Their antennae are short, and their palpi are long and slender. The allies of the genus *Sphaerium*, live in excrements of herbivorous animals.

Silphidæ, Carrion or Sexton beetles, are useful in burying decaying bodies in which they lay their eggs. Smaller species live in fungi, &c.; other genera live only in caves; *Catops* inhabits ants' nests. Another genus *Brathinus*, has been found from Lake Superior to Nova Scotia, about grass roots in wet places, and are small shiny insects of graceful form, according to Le Conte.

The group is distinguished by the knobbed antennae. Their larvae are crustaceous, flattened, the sides of the body often serrated, black and of a foetid smell; or those immersed in the midst of their food have weak limbs and soft bodies. The beetles can be caught on the wing in warm spring days, or taken at light in summer. By placing dead birds and small mammals, &c. in favorable places, they are allured in considerable numbers.

By the *Scydmaenidae* which are minute oval shiny brown insects found under stones near water, in ants nests and under bark, we pass to the *Pselaphidae*, with short elytra, much broader than the prothorax and head, with clavate antennae, and palpi nearly as long, which are found in spring in moss, or swept from herbage or taken while on the wing, we come to the *Staphylinidæ* or Rove beetles, which are long, linear, black, with remarkably short elytra,

the abdomen beyond having 7 to 8 visible rings. Though sometimes an inch in length, they are more commonly minute, inhabiting wet places under stones, manure heaps, fungi, moss, under the surface of bark, or leaves of trees. Some burrow in sand, others form galleries under bark; *Stenus* is found running on mud, near water; *Micralymna* is found at low water mark in sea weeds in the larva state. Many species inhabit ants' nests, and should be carefully sought for on dewy mornings, under stones and pieces of wood, which should be taken up and shaken over a white cloth or paper; or the whole nest should be sifted through a rather coarse sieve, when the small beetles will fall through the meshes.

The larvae resemble the beetles, and are difficult to rear.

Histeridæ. These beetles are square or oblong, hard, solid, shiny insects, black, with the prothorax hollowed out to receive the head, which has long prominent jaws. The elytra are usually striated. The antennae are elbowed, club shaped, and the legs are broad and thin. Others are oval and spotted. They are found in excrement and under bark of trees.

Nitidulidæ. Broad oval or elliptical, depressed, the head also received into the excavated prothorax. The three last joints of the antennae are gathered into a broad club. Insects of small size, and found about rubbish, bones, &c. *Ips* has bright colors, often red, is one of the larger genera, and is found under bark and on the sour sap of stumps and trees in the spring. Others are found in fungi and in flowers. The larvae inhabit similar places. They are flattened oblong whitish grubs, the end of the abdomen has four horny conical upturned appendages. The pupae are found loose in rubbish and decaying wood, saw dust, &c.

Of similar form and habits is *Mycetophagus*, and other genera, representing families of small extent.

Dermestidæ. Every entomologist dreads the ravages of *Dermestes* and *Anthrenus* in his cabinet. The ugly bristly insidious larvae which so skilfully hide in the body whose interior it consumes, leaving only the shell ready to fall to pieces at any jar, can be kept out only with great precautions. *Dermestes lardarius* is oblong oval, legs short, black, with the base of the elytra gray buff, covered by two broad lines. It is timid and slow in its movements, when disturbed seeking a shelter, or mimicking death. *Anthrenus musaeorum* is round oval, with transverse waved lines. Its larva is thick, with long bristles, which are largest on the end

of the body. They eat also the integuments of stuffed specimens, doing great injury. Boxes and drawers should be tight enough to keep them out, or it may be done with camphqr or benzine in a sponge or in cotton. Collections which are much infected should be baked.

Byrrhus, which is short, thick convex, is found under stems and on leaves. When disturbed it counterfeits death. Larva long, narrow, oblong. By the small group of Byrrhidae we pass to one of immense extent, and of great importance to agriculturists from the great injury they do as leaf-eaters.

Scarabeidæ, or Lamellicornes, are distinguished by their lamelated antennae, short broad, thick convex form; their legs are flattened, and toothed for the purpose of digging. The tip of the abdomen is generally exposed. The males are often armed with horns on the clypeus. Colors black, dull or shiny, coppery or gaily ornamented. Among them occur tropical insects, such as the Goliath beetles, which are the largest of insects. *Lucanus* has immense jaws; in the males they are like deer's horns. The larva forms a cocoon of the chips it has made in boring into decaying trees. The larvae are thick, cylindrical, soft fleshy grubs, the abdomen incurved, so that the grub lays on its side, the legs being short and weak. They live several years.

Aphodius is a small semicylindrical genus, flying about ordure in spring; of similar habits is *Geotrupes*, a large green or purplish colored genus. *Copris*, called Tumble Dungs, enclose their eggs in pellets of excrement.

Melolontha and allies are leaf eaters, which have long-clawed legs to cling on to leaves, where they are found early in summer. Their larvae eat the roots of grass, and before transforming, form oval earthen cocoons. *Macrodactylus*, the Rose beetle, is found on roses and rhubarb blossoms in gardens.

Lachnosterna, the June bug, does much injury to apple and cherry trees. The males fly in evening in search of the other sex. The large grubs are turned up abundantly in spring, in gardens. Skunks feed upon them, and smaller species are eaten by toads, indeed many rare species of beetles have been found in the stomach of toads and insectivorous birds.

Buprestidæ. Beetles, with elongate, flattened, very solid bodies, often angulated, the antennae slender and serrated, legs short. The head is received into the excavated prothorax. Colors bril-

liant, often metallic. On being disturbed, the insects draw up their legs and feign death, They creep slowly, flying in the hot sun, and feed on wood, flowers and sap ; being found especially on fir trees. They should be sought for while sunning themselves on trunks of trees, where they lay their eggs.

The larvae are also elongated, the thorax is broad, while the abdomen may be equally broad, or narrow and cylindrical. They are wood borers, and live in this state several years.

Chalcophora virginica is common in May and June. *Dicerca* has the tip of abdomen divided. *Chrysobothris* lives in the apple tree.

Elatridae, or Snapping beetles, are known to many by their power of righting themselves when turned on their backs, by jerking themselves up into the air, since their legs are too short to catch hold of the surface they are upon. They are of a very uniform elongate ellipsoid form, somewhat flattened, the head and prothorax rendered very distinct by a depression of the base of the elytra. Colors are obscure brown, sometimes green with metallic reflections.

They frequent the flowers of *Viburnum*, of rhubarb in gardens, and are found under bark. The *Eucnemidæ* are rare, being found under bark or on leaves. *Alaus oculatus*, is the larger ocellated species. The larvae are called *wire-worms* from their long cylindrical form. They feed on the roots of grass, grain, &c., often devour turnips, salad, cabbages and pinks, living in the interior of these stems. Moles devour great quantities of them. Other species inhabit rotten stumps. They live several years in this state.

We pass over several smaller groups to the

Lampyridæ, or Glow worm. They resemble the Elaters, but are shorter and broader, and of softer consistence.

The species of *Ellychnia* are found early in spring and fall, on trunks of trees, and they winter under the bark.

The female *glow worm* is apterous, and resembles the larvae ; the end of the abdomen is light colored, and at night this portion sheds a brilliant light at its will. Winged females of other genera emitting a bright light, appear on low grounds in the evenings, at the middle of June. *Drilus* is distinguished by the plumose antennae. The larvae are flatted, the margin of their bodies is serrated, and they are soft and black in color. They are carnivorous

and feed on snails, and are found in places frequented by these mollusks, as at the roots of alders and willows, under the bog moss.

Eurypalpus LeContei is an anomaly, since it lives under stones in rivers and brooks, being oval hemispherical as a larva, the sides of the body greatly extended, resembling some species of crustacea. The beetles are narrow and rather short. The species of *Telephorus* live on leaves of plants, especially the birch. They are carnivorous, often feeding upon each other.

We pass by the *Malachidæ* to the

Cleridæ, which are beetles whose larvae are carnivorous. They are cylindrical, the prothorax narrower than the head. They are fast runners, and run like ants, which they much resemble, over flowers and trees, to feed on the sweets and sap. *Trichodes nuttallii* is blue and red, and found on the flowers of Golden rods and Spiraea. The narrow long pink-colored larvae of *Thanasimus* can be found under the bark of dead pine trees, where it devours the larvae of *Hylurgus* and *Hylobius*; *Clerus* and allies are found in bumble bees' nests. In Europe they have been found infesting the nests of mason bees (*Osmia* and *Megachile*.)

Ptinidæ. They also infest herbariums and museums. They are small beetles, of an obscure brown color, somewhat oval, behind truncated, the prothorax slender and receiving the head. The antennae are long and filiform, and in constant motion when the insect walks. Upon being disturbed it feigns death. They are found about out-houses. *Ptinus fur* has done great mischief in eating wheat. *Anobius* is the Death-tick; the females strike their jaws on the surface of walls, to attract the other sex in the pairing season. The larva are also supposed to make the same noise. When about to change to pupae, they construct silken cocoons. *Bostrichus*, lives in fungi and under bark; *Cis* in toadstools; the larvae are fleshy white grubs.

The *Tenebrionidæ*, are apt to be confounded, by beginners, with Carabids, but the prothorax is much narrower than the abdomen, and the head is narrower still. Antennae clavate, feet short, of black or brown colors. The surface is smooth, in *Tenebrio*, or roughly corrugated in *Upis*. They are generally found under stones, logs, and in toad-stools. *T. molitor*, the meal worm, inhabits granaries. Ship bread is eaten by the larvae, which are "about an inch long, of cylindrical and lineal form, very smooth

and glossy, of a fulvous color." *Blaps* is found in moist places ; other genera, under bark ; *Phaleria*, on the sea shore. *Boletophagus*, as the name suggests, lives in fungi.

Passing over several small groups we come to the

Mordellidae, which are wedge-shaped, small, glistening pubescent black beetles, which occur in abundance on the flowers of golden rod and asters, and when disturbed leap like fleas. The larvae of *Mordella* are found in the pith of plants in autumn, and are long, subcylindrical, the sides of the rings furnished with fleshy tubercles.

Meloidae. This and the following family are most interesting, from their parasitic habits, and demand careful study and observation. *Meloe angusticollis*, is an inch long, thorax very small, square; abdomen large and swollen ; the elytra are small and oval. The antennae of the male are crooked in the middle. It is of a deep Prussian blue. It feeds on grass in the spring, in the summer it is found in the White Mountains, feeding on *Clintonia borealis*. The larva is very different from the beetle, and as found parasitic on wild bees, resembles larvae of some Staphylinidae, being oblong, flattened ; the three thoracic rings above, of nearly equal size, transversely oblong, the head nearly of the same size, with short antennae ; the legs have very long claws, with an intermediate long pad. From the tip of the abdomen proceed two pairs of setae of unequal length. They are found living upon bees between the joints of the head and thorax, their heads immersed in the dense scales of the bee. In Europe this genus has been found parasitic on *Cetonia*. Our *Cetonia Inda*, and other related beetles should be searched for them. The eggs are laid on the ground, and the active larvae attach themselves soon after hatching, to bees, and to the *Syrphus* flies, and *Muscae*.

Cantharis and our *Epicauta*, secrete cantharidine, of use in pharmacy. *E. atrata*, is found in abundance on golden rod, and it is perfectly black, with long elytra. *Rhipiphorus*, is parasitic on the wasp ; *Ripidia* on *Blatta americana*, the cockroach.

Stylopidae. The larvae of this most anomalous family are much like that of Melve. They are oval in form. The perfect insects are not a quarter of an inch long. The elytra are pad-like, while the hind wings are greatly developed, expanding broadly, folding when the insect is at rest, along the body. They live but a short time in the perfect state. "They are parasitic in the bodies of

species belonging to various genera of aculeate Hymenoptera ; the comparatively large size of these parasites, causes a distension of the abdomen of the Hymenopteron affected, and, on close observation, the heads of the pupa cases may be seen emerging between the segments. The head of the pupa case of the male is convex, that of the female is flat ; specimens containing male pupae can be kept confined with proper food, until the parasite is hatched. *Stylops* inhabits bees, of the genus *Andraena*. I have never met with specimens. *Xenon Peckii*, lives in our common wasp *Polistes fuscata*. I have seen stylopized individuals of *Odynerus quadricornis*, and of a large species of *Sphex*."—*Le Conte*. *Stylops* has four joints, *Xenos*, six joints to the antennae. There is a species of *Xenos*, only found, thus far, in Nova Scotia, which must likewise occur in Maine. They are found at different seasons of the year, but mostly in April and May. They have been taken by sweeping grass in August.

The three following families are of great extent, and do great mischief to agriculturists, by the great variety in their modes of attack upon plants.

Curculionidae—(See Fig. 21.) This group is at once recognized, by having the head lengthened into a long snout, near the middle of which are situated the elbowed antennae. Their bodies are hard and round, and often very minute in size. The beetles are very timid, and quickly feign death. The larvae are white, thick, fleshy, legless grubs, with tubercles, instead of limbs, and armed with thick, arched, strong jaws. They feed on nuts, seeds, the pith of plants, leaves or flowers ; while some are leaf miners, and others make galls. Before they transform they spin a silky cocoon.

Bruchus pisi is short and oblong, it lays its eggs on the pea, when in flower, and lives in the pea till the following spring.

Anthrribus is parasitic in the body of *Coccus*. *Brenthos* inhabits the solid trunks of oaks. *Apion* inhabits the seeds of clover. *Hyllobius pales* is found under the bark of the pine, where *Pissodes strobi* in all its stages occurs. *Rhynchaenus nenuphar* infests the plum. *Calandra granaria*, the grain weevil, is an eighth of an inch long, and consumes the interior of wheat. *Balaninus* forms galls on the willow. *Scolytus*, *Xyloterus* and *Tomicus* are cylindrical bark borers ; "they form galleries in the bark, or sap wood, often causing the disease called fire blight."

Cerambycidae. The Longicorns are insects with long bodies,

tapering behind; the elytra broader than the prothorax, the antennae and legs very long, and are large handsome beetles, often gaily ornamented. They fly in hot days about woods and timber. *Orthosoma cylindricum* flies into houses at light in the evening. *Prionus*, and allies, are large, dull colored, flattened beetles, which fly in the evening. The larva is broad and flattened, the head can be drawn in the prothorax farther than usual. It forms cocoons of the chips it makes. *Asemum* flies in hot days, often in great numbers.

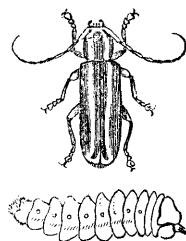
Cerambyx, and allies, have the antennae very long, and are highly colored. They are found in trunks of trees, or flying clumsily among the leaves. *Clytus speciosus*, bores in the locust. *Saperda candida*, (Fig. 23.) is the apple tree borer. A species of *Staphylinus* is, in Europe, parasitic upon one of this genus. *Stenocorus putator*, the oak pruner, severs the twigs of that tree, by eating the wood under the bark, which the wind breaks off.

Leptura and the neighboring genera, narrow rapidly at the hinder portion of their bodies, the antennae are rather short, and they occur on flowers, such as Spiraea, &c. *Rhagium lineatum* has a flattened larva which can be found under the bark of pines, in large cells formed of its chips. *Desmoceres palliatus*, the "Purple cloak," is found boring in the pith of elders.

Chrysomelidæ. The insects of this family have hemispherical or oval convex bodies, with small heads sunken in the thorax, and live in all their stages on the leaves of plants. The larvæ have thick bodies, the rings composing it are very convex, and above marked with tubercles and thickened deposits; they are often gaily colored.

Donacia, which approaches the Cerambycidæ in its elongated body and long antennæ, lives as a larva in the stems of aquatic plants; the pupa is found in silken cocoons attached to the roots of the submerged plants. *Lema trilineata*, which closely resembles the squash beetle, devours the leaves of the potato. *Cassida*, or the Tortoise beetle, is round, depressed, and yellow. Its larva is broad and flattened, with lateral ciliated filaments, and its abdomen is produced into a tail which it holds loaded with its excrement, over its back for purposes of concealment and defence. *Hispa* is a leaf

FIG. 23.



miner, its minute larva making galleries in the leaves of the apple tree, and wild cherry. *Galeruca vittata*, the squash beetle, is yellow with black stripes. The different species of *Haltica* or flea beetles, are little, black colored, most hurtful insects, which destroy young tomatoes, turnips, &c. Several species of *Calligrapha* are found on alders, they are oval and richly ornamented with dots and curved lines.

Chlamys, which is an oblong square beetle, has its convex surface most curiously corrugated; as a larva it lives in a cylindrical case on the sweet fern.

Coccinellidae (Lady bugs.) They are hemispherical, generally red or yellow, with round or lunate black spots. *Chilocorus* is black with yellow dots. The eggs are laid, often, in a group of plant lice, or Aphides; as soon as hatched the larvae devour them. When about to turn to pupae, they attach themselves by their terminal rings to the leaf they are upon. The beetle is as voracious as the larva. In Europe gardeners take pains to collect and put them on trees infested by lice, which they will soon remove. *Coccinella novemnotata*, (Fig. 24,) is a common species in gardens.

FIG. 24.



ORTHOPTERA.

In studying these insects, the proportion of the head, of the prothorax, of the wings, of the hind legs, and the external genital parts, should especially be taken into account. The ornamentation varies greatly even in the same species, and therefore large numbers of individuals are necessary to ensure a proper knowledge of any species.

The transformation of grasshoppers need careful study. For this purpose their eggs should be sought for, and the development of the embryo in the egg be noted; also the following facts should be ascertained: the date of deposition of the eggs; the manner of laying them; how long before the embryo is hatched; the date of hatching; how many days the pupa lives; also so of the pupa and of the imago, while the intervening changes should be carefully observed. Crows and blackbirds feed on their eggs and larvae, and hens and turkeys feed greedily upon young and old. Ichneumon parasites prey upon them, and also the lower worms, such as *Filaria*, *Gregarina* and *Gordius* and red mites, attack them. Mud wasps provision their nests with their young.

Orthoptera can be easily preserved in strong alcohol, and can afterwards be taken out and pinned and set at leisure. They can be killed with ether or benzine, as coleoptera, without losing their colors, as they would do, after remaining long in alcohol. They should be pinned through a little triangular spot between the bases of the elytra or fore wings, when the wings can be spread to advantage. They are also often pinned through the prothorax, or through the right elytra, as in coleoptera. In pinning these insects for transportation, care should be taken to put in additional pins on each side of the abdomen, and in like manner to steady the hind legs, which are very apt to fall off if too much jarred.

The different sounds produced by Orthoptera should be carefully studied; every species can be distinguished by its peculiar note, and as in different families the musical apparatus varies, so each family has a characteristic chirrup, or shrilling, or harsh, grating, rasping noise.

Forficulidae, Earwigs. Narrow, flattened insects, very unlike other Orthoptera, with short wing covers, like the Staphylinids among beetles; terminal ring armed with a pair of very long incurved forceps-like horny pieces; nocturnal insects, hiding in the daytime between leaves and in flowers, flying about at dark. They feed on the corollas of flowers and on fruit; they will eat bread and meat, &c., and are very troublesome in Europe. Our species has not yet been found in Maine, though inhabiting other parts of New England. An Alpine species lives under stones in Europe.

Blattariae, Cockroaches. Also nocturnal, hiding by day, or as in the wild species, under stones, &c. They are fond of heat. While troublesome from eating garments, &c., they do great service in clearing houses and vessels of bed-bugs, which they prey upon. We have several species in New England which should be carefully sought after. They are found under stones, and are smaller than the house cockroach. They are oval, the head rounded and partially concealed, with long antennae. The fore wings are thickened, the anal stylets short. Color almost invariably a reddish brown. The eggs are laid in large bean-shaped capsules, which are divided into two apartments, each containing a row of separate chambers, about thirty in number, and each enclosing an egg. Many days are required for oviposition. An English writer has stated that in *Blatta* and a species of *Phasma* the larva and pupa state are undergone before leaving the eggs, so that the changes

of the hatching belong to the imago state. Future observation must show whether this be generally the case in this suborder. Various Ichneumons feed on the eggs.

Phasmidae, *Walking sticks*. Our New England *Diaphomera femorata* is four inches long; linear, wings minute, legs very long and linear, and is found in trees, rose bushes, &c. It is very sluggish and not easily distinguished from the twigs it may be resting upon. The eggs of this group are bean-shaped with scattered dots.

Grylloidea. Crickets are known by their dark colors, depressed oblong form, and long anal stylets, and by their long antennae. The female has an ovipositor nearly as long as her body. They are ground insects and fast runners. The male chirrups to attract the other sex; the apparatus being a specialization of the membrane and nervures at the base of the wings, so that the rubbing of the wings one upon the other produces a rasping-like noise. The eggs are laid in cases, and the insects come to maturity in the fall. Our common black species is the *Gryllus neglectus*.

Gilbert White says of the English cricket: "When the males meet they will fight fiercely, as I found by some which I put into the crevices of a dry stone wall, where I should have been glad to have made them settle; for though they seemed distressed by being taken out of their knowledge, yet the first that got possession of the chinks, would seize upon any that were obtruded upon them with a vast row of serrated fangs. With their strong jaws, toothed like the shears of a lobster's claws, they perforate and round their curious regular cells, having no fore-claws to dig, like the mole-cricket. Of such herbs as grow before the mouth of their burrow they eat indiscriminately; and on a little platform which they make just by, they drop their dung; and never, in the daytime, stir more than two or three inches from home."

The mole cricket, *Gryllotalpa*, live in wet, swampy soil, by ponds and streams, where they raise ridges, as they make their subterranean galleries in search of insects. Their fore legs are adapted like those of the mole for digging, and are stout and short, much flattened, and armed with solid, tooth-like projections. Their eggs are in a tough sack, containing two to four hundred, it is stated.

"As mole crickets often infest gardens by the sides of canals, they are unwelcome guests to the gardener, raising up ridges in their subterraneous progress, and rendering the walks unsightly. If they take to the kitchen quarters, they occasion great damage

among the plants and roots, by destroying whole beds of cabbages, young legumes and flowers. When dug out, they seem very slow and helpless, and make no use of their wings by day ; but at night they come abroad and make long excursions, as I have been convinced by finding stragglers, in a morning, in improbable places. In fine weather, about the middle of April, and just at the close of the day, they begin to solace themselves with a low, dull, jarring note, continued for a long time without interruption, and not unlike the chattering of the fern owl or goat-sucker, but more inward.

“ About the beginning of May they lay their eggs, as I was once an eye-witness ; for a gardener at a house where I was on a visit, happening to be mowing on the sixth of that month, by the side of a canal, his scythe struck too deep, pared off a large piece of tuft, and laid open to view a curious scene of domestic economy. There were many cavern and winding passages leading to a kind of chamber, neatly smoothed and rounded, and about the size of a moderate snuff box. Within this secret nursery were deposited nearly an hundred eggs, of a dirty yellow color, and enveloped in a tough skin ; but too lately excluded to contain any rudiments of young, being full of a viscid substance. The eggs lay but shallow, and within the influence of the sun, just under a little heap of fresh moved mould, like that which is raised by ants.

“ When mole-crickets fly, they move *cursu undoso*, rising and falling in curves.” *White*.

Nothing is known about our New England species, of which we have more than in Europe.

Ecanthus niveus, is very flat and broad behind, with long legs, and white, colored with yellow ; the female is narrower and tinged with green. They live on grape vines, and are easily detected by their loud shrilling. They lay their eggs in the stems of plants, by perforating the stalks with their ovipositor, and they have been found thus perforating the branches of peach trees ; they also feed upon the tobacco leaves. It has not yet been observed in Maine.

Locustariae, are large, generally broad-winged grasshoppers, with long, slender legs. The Katydid belongs to this family. It has not yet been found in Maine. But its allies which live in bushes and on trees, such as the large *Phaneroptera augustifolia*, and which make a loud, shrilling noise, are common.

Ceuthophilus maculatus, a wingless species, of a dark brown color, is common under stones ; in other parts of the country they are

found in caves. A different species from the *maculatus* inhabits the island of Grand Manan.

Acrydi. The common grasshoppers have large heads, rather short and thick antennae, thick, compressed bodies, and the prothorax projects backward conspicuously, and is often divided by crosswise impressions. The hind legs are stout and thick, adapted to the leaping habits of the insects.

Locusta corallina appears for about two weeks in May in dry fields. *L. sulphurea* and *carolina*, the "quakers," are fall insects; so are the different species of *Chloeallis*, which survive the frosts till late into November. They produce their chirring noise by rubbing their thighs on the wing covers. Red mites are frequently found sucking the juices beneath the wings. The species of *Tettix* are small, but prodigious leapers, and are characterized by having the prothorax carried out to the end of the abdomen. Toads and frogs devour large numbers of grasshoppers.

HEMPTERA.

This suborder has been greatly neglected; these insects are not the favorites of entomologists. In studying the different groups the investigator is aided by the great variation in the general proportions of the body; in the shape and relative size of the head and its appendages. The species are subject to great individual variation, which should caution the student in drawing the limits between them.

Aquatic species should be taken out by the water-net by thrusting it under swimming species, or pushing it among submerged grass or weeds where small species are lurking. Several species of small size are found under logs, &c., in the water. By sweeping grass and herbage as for coleoptera in the last part of the summer, large numbers occur which can only be obtained in this way. Hibernating species are found under leaves in hard wood forests. The large carnivorous kinds are found on bushes frequently with lepidopterous larvae transfixed on their jaws.

The soft bodied species of *Aphis* and allies should be preserved in alcohol. These species should be carefully watched for their parasites, and can be easily kept in slender glass vials through which the insects can be watched. All hemiptera should be pinned through the distinct triangular scutellum in the middle at the base of the wings. The minute hard species of *Tettigoniae*, *Thrips* and

small Capsidae, may be stuck upon cards as in the coleoptera. When on a collecting tour they can all be thrown into alcohol, and taken out afterwards and pinned and set.

Thripadae. This family has by some authors been considered to form a distinct order called *Thysanoptera*. They are minute, narrow and flattened insects, very active in their habits, are found in flowers, especially composite plants, such as the White-weed, and when running over the hand cause a severe itching. There are two pairs of long narrow wings without any nervures, which are delicately fringed on the margin, and are laid one above the other over the body. The mouth parts are free, but the mandibles are like two bristles, the maxillae are flat triangular, bearing a pair of palpi. These parts are partially united into a conicle sucker which is folded upon the breast. The prothorax is largely developed; the legs are short, and the elongated abdomen terminates in several long bristles which are closely united together.

Some species are wingless, being found under the bark of trees. They closely resemble their larvae (Fig. 25), which are found in the same situations as the perfect insects, and are distinguished from them by the uniformity of the three thoracic rings, and their similarity to those of the abdomen; by their softer body, and shorter antennae and legs, and the want of simple eyes. They are often pale yellow, blood red and flesh color. The pupae have "the limbs obscured by a film, and the wings enclosed in a short fixed sheath. The antennae are turned back on the head, and the insect, though it moves about, is much more sluggish than in the other states."



The species are very injurious to flowers, eating holes in the corollas, and sucking the sap from the flowers of wheat, in the bottom of which they hide.

Cicadidae, commonly called "locusts," are large wedge-shaped insects, with a large broad head, prominent eyes, their ocelli on top; wings transparent with thick veins. The males have a musical apparatus beneath the wings on the hinder ring of the thorax, which acts like a kettle drum, producing the loud, penetrating, shrill sound issuing apparently from trees. *Cicada rimosa*, our smallest species in Maine, begins to be heard a little before the middle of June. The *C. canicularis* is larger and comes later, being an autumnal species. Mr. Verrill has observed this species in

Norway laying its eggs in the stems of *Solidago* or Golden Rod. It made a longitudinal incision with ragged edges into the pith of the plant, then with its ovipositor forced its eggs some distance down in the pith below the outer opening; there were two rows of eggs succeeding the first single one, each pair diverging outwards, the lower ends of each pair nearly touching each other, and all the pairs were placed very near together. The habits of the seventeen year locust which does not inhabit Northern New England, are well described by Dr. Harris in his Treatise. The young larvae feed on the roots of the oak and apple, clustering upon the roots, and sucking the sap with their beak-like mouth.

Membranicidae. Antennae three-jointed; head broad, with two ocelli. The insects of this family assume the most grotesque forms. They are great leapers. *Ceresa* is broad, wedge shaped, green or brown color, and two species are found in great profusion in bushes in August and September. Different species of *Eutitia*, which are often notched upon the back, are found upon the stems of golden rods and birches, and closely resemble the surface they are upon. They lay masses of white eggs on the plants they frequent. *Clasloptera proteus*, convex above and in front and highly colored, is injurious to the cranberry in Massachusetts. It is a common Maine insect.

Tettigonidae.—Leaf-hoppers. They pass all their lives on the leaves of plants, inserting their beaks into the leaves and sucking the sap, thus causing the leaves to wither and also the twigs, producing what is called "Fire-blight," having much the same effect that the *Scolytus* produces.

The species of this family are very numerous, and are found hopping on leaves and herbage late in the summer, though a few species are among the earliest spring insects. There are some yellowish species found in moss and grass by the side of pools and puddles in woods just as the snow is going off. The eggs are laid in autumn to be hatched in the spring. A very abundant species on grass, producing what is called "frog spittle," can easily be traced through all its changes by frequently examining the froth which surrounds them. *Tettigonia vitis* is a tenth of an inch long, straw yellow striped with red; it lays its eggs in summer and hides among the dead leaves during the winter. *T. rosae*, a still smaller species, is found on the rose. As a family these insects are characterized generally by their oblong outline, being convex

above, the head somewhat triangular or crescent shaped, the prothorax is large and of the same width as the body, and the legs are thickly spined.

Aphidae. Every thing about this extensive group is of the greatest interest, whether it be their structure, mode of growth or habits and relations to other insects. They have soft oval bodies, with two slender tubercles behind, with somewhat square heads and long slender seven-jointed antennae. The beak is often half as long as the body. They are generally colored green, and often have a soft bloom upon the surface. "The brief history of the general conditions of the development of these insects is as follows:—In the early autumn the colonies of plant-lice are composed of both male and female individuals; these pair, the males then die, and the females begin to deposit their eggs, after which they die also. Early in the spring, as soon as the sap begins to flow, these eggs are hatched, and the young lice immediately begin to pump up sap from the tender leaves and shoots, increase rapidly in size, and in a short time come to maturity. In this state it is found that the whole brood, without a single exception, consists solely of females, or rather, and more properly, of individuals which are capable of reproducing their kind. This reproduction takes place by a viviparous generation, there being found in the individuals in question, young lice, which, when capable of entering upon individual life, escape from their progenitors, and form a new and greatly increased colony. This second generation pursues the same course as the first, the individuals of which it is composed being, like those of the first, sexless, or at least without any trace of the male sex throughout. These same conditions are then repeated, and so on almost indefinitely, experiments having shown that the power of reproduction under such circumstances may be exercised, according to Bonnet, at least through nine generations, while Duvau obtained thus eleven generations in seven months, his generations being curtailed at this stage not by a failure of the reproductive power, but by the approach of winter; which killed his specimens; and Kyler even observed that a colony of *Aphis Dianthi*, which had been brought into a constantly heated room, continued to propagate for four years in this manner, without the intervention of males, and even in this instance it remains to be proved how much longer these phenomena might have been continued." Dr. Burnett, from whom we quote, considers this

anomalous way of increase of individuals as a process of *budding*, and that the whole series, like the leaves of a tree, constitutes but a single generation, which results from the union of the sexes in the previous fall. It has always been supposed that the final autumnal set of individuals were males and females alone. Hear Dr. Burnett again: "The terminal brood has hitherto been considered, as far as I am aware, to be composed exclusively of males and females, or, in other words, of perfect insects of both sexes. I was surprised therefore on examining the internal organs of the non-winged individuals, to find that many of these last were not females proper, but simply the ordinary gemmiferous form. Moreover so great was the similarity of appearance between these two forms—true females and gemmiferous individuals—that they could be distinguished only by an examination of their internal genitalia."

Aphides, (Fig. 26,) are found upon every part of plants. Some species which are wingless, are found on the roots of plants, others on the stems or twigs, others roll up leaves, or form gall-like swellings on leaves; the grain aphid sucks the sap of the kernel. Ants are fond of the sweet excretions from the abdominal stylets, and often keep them captives in their nests like herds of cattle. *Syrphus* flies, and *Coccinellae*, keep them within proper limits in nature. Minute species of *Aphidius*, small Ichneumons, kill larger numbers than we imagine. "When an aphid has received an egg from one of these parasites, it quits its companions and fastens itself by its ungues to the under side of a leaf, when it swells into a globular form, its skin stretched out and dried up, and in a short time the perfect parasite escapes by a circular hole, the mouth of which sometimes remains like a trap door."

FIG. 26.



Eriosoma lanigerum, the American blight, a woolly or cottony covered species, feed on the sap wood of the apple.

Coccidae, or bark lice, are scale-like in form like miniature oyster shells, and live on the bark of trees, or upon the roots. The males alone are winged and pass through the usual changes, while the female only increases in size, preserving its scale like form. "Early in spring the bark lice are found apparently torpid, situated longitudinally in regard to the branch, the head upwards, and sticking by their flattened inferior surface closely to the bark. On attempting to remove them they are generally crushed, and there issues from

the body a dark colored fluid. By pricking them with a pin, they can be made to quit their hold, as I have often seen in the common species, *Coccus Hesperidum*, infesting the myrtle. A little later the body is more swelled, and, on carefully raising it with a knife, numerous oblong eggs will be discovered beneath it, and the insect appears dried up and dead, and only its outer skin remains, which forms a convex cover to its future progeny. Under this protecting shield the young are hatched, and, on the approach of warm weather, make their escape at the lower end of the shell, which is either slightly elevated or notched at this part. They then move with considerable activity, and disperse themselves over the young shoots or leaves." *Harris*.

The *cochineal* is prepared from the coccus that lives upon the cactus. In Canada a dye of equal value has been prepared to some extent from a native species of this genus. The minute scales secreting wax that cover certain species in the East Indies, enable the natives to prepare the different varieties of shellac.

The preceding families belong to the order *Hemiptera* of many writers, but it is difficult to draw the line between the two groups of families. As a general thing the following families have the head smaller, the antennae long, and the base of the fore wings thickened; the beak is longer; many of the species are carnivorous. These have by one author been divided into *flower-suckers* and *blood-suckers*. When disturbed they emit a disagreeable odor, and small species are often eaten with fruit, producing a particularly offensive and lasting taste. Various genera, such as *Velia*, *Gerris* and the *bed-bug*, often have no wings when merely perfect insects but pads instead, as all hemipters have when in the pupa state; but as the functions of reproduction are carried on, they have by some writers been called different species from the fully winged individuals.

Notonectidae, or water-boatmen, are like *Tettigoniae*, but their legs are ciliated and formed for swimming. The different species of *Corixa* are common in every pool. Their motions are rapid, diving suddenly to the bottom and holding on to submerged objects when disturbed. They fly well, but walk with difficulty.

Nepidae. This group comprises, among others, two singular genera. *Belostoma*, containing the largest species in the suborder, often measuring three inches in length. They may be seen in winter swimming beneath the ice of ponds. *Ranatra* is long linear,

a water walking-stick. The head is small, the forelegs enlarged and adapted for seizing insects, as they creep about the roots of aquatic plants.

Hydrometridae. The genus *Gerris* which represents this family in Maine, is long, narrowing alike towards both ends, being shaped like a wherry, and with their long legs they run over the surface of ponds and streams, moving backwards and forwards with great facility. They are among the earliest spring insects.

The following families are terrestrial, living for the most part on plants :

Reduviidae. Insects with rather long, somewhat flattened bodies ; the beak is much curved ; the head is narrowed behind ; the eyes are very prominent, and the prothorax is much raised in the middle, with a thin, often serrated ridge. The European *Reduvius personatus* feeds on bed-bugs, its larva and pupa concealed in a case of dust, the better to approach their prey. *Ploiaria* is very narrow, with very long legs ; it is common in gardens, and is found as late as the middle of November. *Nabis fesus* is stouter, and very common in gardens.

Pentatomidae. This is a large family of insects, of bright colors, and often of large size. The head is received into the large, broad, short prothorax, and the scutellum or the triangular piece at the base of the wings is large and distinct ; they are generally oval in form. They are found in shrubs, sucking the leaves, or often seizing some caterpillar with their hooks. De Geer describes the eggs as being generally of an oval form, attached to leaves at one end by a glutinous secretion, the other being furnished with a cap, which the larva busts off when it hatches out. The larvae are rounded oval.

Coreidae. These insects are narrower than the preceding group ; they are flat above, and beneath convex. They run and fly well, their habits being generally very active. They are the most gaily colored, perhaps, of hemiptera. The larvae differ very little from the perfect insects. They are found on plants, or at their roots. *Phytocoris lineolaris* is our most abundant and injurious insect. It appears early in spring. *Coreus tristis*, the squash-bug, (Fig. 27,) collects in numbers around the stems of squash vines next to the roots.

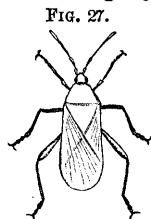


FIG. 27.

Tingis hyalina represents another family of broad, flattened semi-

transparent hemipters. The *hyalina* is very abundant on the willow early in summer.

Capsus is the type of another family, which consist of small species, with soft, rather narrow bodies, and long beaks and legs. They are very active, flying readily. They are found in flowers, and on fruit, such as raspberries.

Cimicidae. The bed-bug, (*Cimex lectularius*,) has a small, somewhat triangular head, orbicular thorax, and large, round flattened abdomen. It is generally wingless, having only two small wing-pads instead. The eggs are oval, white; the young escape by pushing off a lid at one end of the shell. They are white, transparent, differing from the perfect insect, in having a broad, triangular head, and short and thick antennae. Indeed, this is the general form of *lice*, to which the larva of *Cimex* has the closest affinity. Some *Cimices* are parasites, infesting pigeons, swallows, &c., in this way also showing their near location to lice. The cockroach is the natural enemy of the bed-bug, and destroys large numbers. Houses have been cleared of them after being thoroughly fumigated with brimstone.

Pediculi, Lice. These degraded, wingless forms of Hemiptera, still preserve the mouth parts in the form of a sucker, but it is fleshy and retractile. The triangular head has two simple eyes. The body is rather long, the abdomen oval. They are generally white, and of minute size. The metamorphosis is very incomplete—that is, there are but slight differences between the larva and the imago. The species of *Pediculus* are blood-suckers, and parasitic upon Man and some of the Mammalia; different species being found upon different regions of the body. Different varieties are found living upon the bodies of different races of men.

Mallophaga, bird-lice, live on hair of mammalia and feathers of birds. In this group there are distinct jaws. Nearly every bird and mammal has its parasite, so that the number of species is actually very large.

NEUROPTERA.

As a suborder these insects are the most aquatic of any other similar group, and it is swampy low grounds, the banks of pools and rivers, the thick dense damp forests, that the collector must frequent to find them. The large Dragon-flies when taken by the net must be killed by brushing with alcohol or benzine carried in a

vial, and then the wings can be folded together and the insects be placed in bags, or pieces of paper, as directed for putting up Lepidoptera. The smaller, more slender and delicate species should be pinned directly in the collecting box, &c. Many species are caught by a light in the night time, such as *Polystoechotes nebulosus* and the *Phryganeidae*; and a bright light placed in damp situations by streams, &c., will attract large numbers. Like moths the smaller species are attracted a great distance by light. Other species of this family so numerous in New England, are found in great numbers floating in the lakes and ponds of the wild lands of Maine that are rare elsewhere. For the proper study of the genera of these insects, and often of the species, they should be collected in alcohol, so as to be studied in a flexible state.

The aquatic larvae and pupae can easily be reared in aquaria in jars and tumblers, taking care that the weaker species are separated from those more powerful and bloodthirsty. The little entomostraca or water-fleas serve as food for the smaller species. With very little care many species can be raised in this way, and so little is known of their transformation that figures and descriptions would be of great value. The interesting and varied habits of the different families can also easily be noted. They can be called summer insects, since few are found late in the fall or early in the spring. Hemerobius and several species of Phryganeids are found ere the snow has gone in the spring,—a few species of the latter family are found in November.

Termitidae. White ants, so called, from their resemblance to ants, and the snowy whiteness of their wings, and the pale colored female, like the true ants, are social, living in communities; while the majority are wingless males, often called neuters. In the winged individuals the wings are much larger than the body, being folded, when at rest, one upon the other. The wingless individuals have an enormous head with scissor-like mandibles. The American white ant, *Termes frontalis*, has been found in Massachusetts ruining the roots and stems of the grape vine. The insect is careful to conceal its work by leaving the outer crust intact. It feeds on dead wood, eating the inside of the sill of the house next to the grape vine.

Psocidae. These little insects when winged, as most usual, and flying about in August, have a remarkable resemblance to Aphides. The body is soft and short; the head is broader than the thorax;

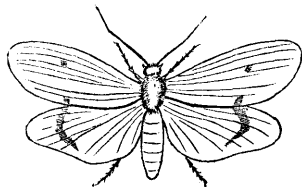
the wings are broad, the second pair much smaller than the first, both having raised nervures ; the prothorax is very short.

Atropos divinatorius is the little wingless louse-like insect always running over the leaves of books, and about dusty places, and they feed on cabinet specimens, sometimes doing considerable injury. These little soft insects should be gummed on pieces of cards, or put into alcohol ; while the winged species can be pinned with small pins.

Phryganeidae. (Caddice-flies, Case-worms.) The imago has a rounded body, with moderately broad, parallel veined wings, which are folded on the sides of the body, and the head is provided with long antennae and palpi. Both larvae and pupae are active. The smaller species are often hardly distinguishable from many small moths. The female lay their eggs in gelatinous masses on aquatic plants, above or beneath the surface of the water. The larvae are found abundantly in the bottom of ponds, in cylindrical cases of grass or stems of reeds, or bits of sticks, sand, minute shells, &c. They assume different forms, sometimes a long, conical shape, or imitating snail shells. The larva lines the interior with silk, and by bristles on the side of the body and a pair of anal hooks keeps its body adhering to the sides of the case while it drags it over the bottom. They eat large quantities of minute water fleas (entomotraca) and small insects, while many are herbivorous, the larger ones eating whole leaves that have been submerged, while the smaller ones leave the veins entire. When about to change to pupae, the larva closes up the mouth of its case with a net-work like a grate for the passage of the water for respiration. When about to leave the pupa state they crawl up stems of plants, or the smaller species use their light cases as rafts to rest upon as their wings are drying.

Neuronia semifasciata, (Fig. 28,) is our largest species, and is taken away from damp places ; but the smaller species are only taken on leaves of bushes and herbage by streams and ponds. They run swiftly, but fly with some difficulty. The species are numerous. They should be pinned as moths, and their wings set carefully.

FIG. 28.



Perlidae. Long, flat neuroptera, whose hind wings are largest,

the abdomen with two terminal long filiform appendages. The females of *Perla* are shorter and have much smaller wings than the males. The pupae are active, with prominent wing-pads, they are found in rivers under stones, while the imagines fly on the bank, or are found resting on leaves, always in damp low situations. *Pteronarcys* is distinguished from other genera by its large size, and possession of several pairs of outer tufts of filaments serving as organs for respiration.

Myrmeleon, the *Ant-lion* is the type of another family, very carnivorous in their habits. They resemble the *Libellulidae* very much except in having long antennae. The larvae, on the contrary, bear a close resemblance to that of *Chrysopa* figured below. It makes a pitfall in sand in which it hides, only showing its large jaws open to seize any insect that may fall into them. These insects have not been found in Maine.

Hemerobiidae. Aphis-lions, Lace-winged flies. *Chrysopa*, here

figured, has a slender body, delicate, gauze-like wings, and is generally green, with golden eyes. When disturbed it throws out a fetid smell. They are very abundant in summer wherever plant lice are found, laying their eggs placed on

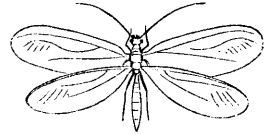


FIG. 29.

long pedicils on leaves. The larvae (Fig. 30) feed ravenously on the lice, and when other food is wanting, on each other. They turn to pupae late in summer and pass the winter in that state. Gardeners in Europe search for these Aphis-lions and put a pair or two on trees overrun with lice which they soon depopulate. *Hemerobius* proper, has broad pale rings, and is of smaller size than *Chrysopa*.

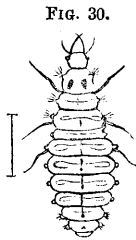


FIG. 30.

Sialidae. This group comprises aquatic, sluggish insects of moderate or of immense size. They have large heads with large jaws, square thoracic rings; and the abdomen in *Corydalis cornuta* has long anal filaments. This genus expands five or six inches, and the head is armed with immense horns, besides the long antennae, while the long wings are folded horizontally. In *Sialis americana*, an insect not an inch long and found resting on leaves of trees in their perfect state, the wings are deflexed on the sides, as in *Chrysopa*.

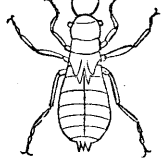
Panorpa represents another family, which have the head long and narrow, wings narrow and banded, and the tail armed with a for-

ceps-like apparatus. It is common in woods and feeds upon other insects.

Libellulidae. Dragon-flies. Devil's-darning-needle. Mosquitoe-hawks. *Demoiselles* in France. The head is large and globular, eyes immense, encircling the head; thorax square, wings large net-veined, equal; abdomen long linear, cylindrical. They are continually flying over pools, hawking for smaller insects in hot summer days, flying often till dusk. Though dreaded by most persons, they are perfectly harmless, though giving a sharp bite with their powerful jaws when held in the hand. They are difficult to kill, and should be brushed with alcohol or benzine, or killed by ether. The *Agrionidae* are small slender species of graceful form, and blue, green or bronze or red colored, flying away and alighting upon rushes in the water, and are easy to catch; they must be pinned carefully, and are very brittle when dry. The large species are hard to catch; patience and swiftness in the use of the net will soon render the beginner dexterous. These insects have also their *subimago* state. They should be described in life, as the colors fade rapidly after death. The larvae (Fig. 31) are

interesting. They have large jaws, marked by an immense labium, otherwise the mouth parts are much like grasshoppers, &c. The larva of *Agrion* is slender and long, with thin caudal lanceolate plates. They all walk over the bottom in search of other insects, and propel themselves more rapidly by ejecting behind them, with considerable force, a stream of the water that has been used for respiration.

FIG. 31.



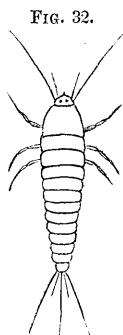
Ephemeridae or May flies, as their name implies, are very short lived insects. They have weak slender bodies, obsolete mouth-parts as they take no food in the perfect state, minute antennae, the wings are very unequal in size, and the abdomen has two or three long appendages. The May flies soon after leaving the pupa case with their wings of full size, cast off a thin pellicle. This moulting is attended by a change of color and of increase of length of the tail-like appendages, and this period is called the *subimago* state. They fly towards evening in large numbers. The larvae while resembling the imagines, have long antennae, mandibles for chewing, lateral ciliated filaments along the sides of the body for breathing organs, and three caudal filaments. They live, it is stated, two or three years. They either live in burrows, under

stones, or among grass and weeds, when they may be taken with the water net in great abundance, and are beautiful objects for aquaria. The perfect insects should be preserved in alcohol for study, as they shrivel up when pinned. They should be described when alive if possible.

Thysanura.—Spring-tails. These interesting, minute, wingless forms, which seem to afford a passage into the Myriapods by the uniform size of their legs, which form a continuous series, from their head to the extremity, without showing the usual divisions into three divisions of the body, seem to be but a degraded form of neuroptera by their resemblance to the larvae of *Perla* and *Ephemera*; for like them they have long antennae, distinct jaws and maxillae, and also caudal setae or bristles on the terminal ring of the body. Their limbs also strongly resemble those of *Perla*. Moreover they undergo no metamorphosis, the larva gradually assuming the adult form by successive changes of their skin. The species are found abundantly in moist, dark places, under sticks, stones, among fallen leaves, or under bark of trees, while some occur in great profusion about manure heaps and hot beds in early spring.

Podura. This genus is rather broad, the body is hairy with a few scales, antennae short and few jointed; the head is separate from the thorax, and the abdomen is provided with setae converted into a forked tail bent beneath the body, used for leaping to a great distance. They are found in gardens, hot beds, or leaping on the surface of the water in quiet pools.

Lepisma, (Fig. 32,) is long, and covered with minute silvery scales; the antennae are rather short, and the abdomen has three long bristles. The species run rapidly and are found in old books, in woolen cloths which they eat, in mould and under bark, &c.



ARACHNIDA.

Spiders have no antennae. Their legs present seven distinct joints, and the tarsi are two jointed. At the base of the mandibles is a vesicle filled with poison, which can be poured into the tips of the jaw, and thus poison the insects bitten by the spider. This bite, except in rare instances, is harmless to man. "Scorpions are viviparous. With the egg-laying spiders, the egg, under the

changes of development, slowly loses its previous form, and almost assumes that of a spider, indicating all the external parts of the enclosed animal. At length the shell bursts on the thorax, and the spider, first with the head, and afterwards with the thorax, comes to view ; then follows the abdomen, to which, however, the egg-membrane, like a scale, continues attached for a time ; then comes the feelers and feet. The young spider, through whose integument the granules of the yolk may be clearly distinguished, is not yet in a state to weave a web and catch its prey ; for the spinning organs are still concealed beneath the common integument. After the lapse of a week, or, in some species, a longer time, during which the spider takes no food, it casts its skin for the first time, and is, as it were, born for the second time. The young spiders now quit, on some mild day in May or June, the web in which the mother had hidden her eggs ; they allow themselves to fall on the ground by a thread, and begin at once to weave their nets, or in some other way, according to the instinct of their kind, to watch for small insects corresponding to their age and powers.

“ Most arachnids feed on other animals, which they either swallow alive, or whose blood and fluids they suck. Usually after their escape from the egg, they undergo no metamorphosis. They cast, however, their skin more than once, and are commonly after the fourth or fifth moult, in a state for pairing.” *Van der Hæven.*

In studying spiders, of which we have in New England over two hundred species, the number and relative situation of the eyes, and the relative length of the different pairs of legs should be noticed. Their web and the manner of constructing them ; their habitats, whether spreading their webs upon or in the ground, or in trees, or on herbage, or whether the species is aquatic, or whether the species is erratic, and pursue their prey without building webs to entrap them, should be observed. So, also, how they deposit their eggs, and the form and appearance of the silken nidus, and whether the female bears her eggs about her, and how this is done, whether holding on to the egg-sac by her fore or hind legs, should all be carefully noticed. Care must be taken not to mistake the young for full-grown, mature species, and describe them as such. Spiders can be reared in boxes as insects. The only way to preserve them is to throw them into alcohol ; when pinned, they shrivel up and lose their colors, which keep well in spirits.

The colors of spiders vary much at different seasons of the year,

especially during the frosts of autumn, when the changes produced are greatest. All spiders are directly beneficial to agriculture by their carnivorous habits, as they all prey upon insects, and do no harm to vegetation. Their instincts are wonderful, and their habits and organization worthy of more study than has yet been paid them. We have no species poisonous to man, except when the state of health renders the constitution open to receive injury from their bite, just as musquitoes and black flies often cause serious harm to some persons.

The Arachnids are divided into two groups of families: First,

PULMONARIA,

which have pulmonary sacs for respiration, and six to twelve ocelli. This group includes two families, one consisting of the true *Spiders*, the other of the *Scorpions*.

Araneidae. Spiders. Palpi simple pediform; mandibulae armed with a moveable and perforated claw, emitting a poisonous liquid. The genera have been divided by Walckenaer:

1. Into those that incessantly run or leap about the vicinity of their abode to chase and catch their prey. *Mygale* hides in holes in the ground or among stones. The largest spiders are found in this genus. *Filistata* forms white silk tubes in walls and crevices of rocks. *Dysdera* is found in silken tubes under ground. *Segestria* makes silken tubes under the bark of trees. *Lycosa* is found under stones, in holes, &c., bearing their cocoons attached to their anus, and carrying their young on their back. The Tarantula of Italy belongs to this genus. *L. fatifera* lives in holes nearly a foot deep. These holes seem to be dug by the spider, and to be increased gradually, as its size may require; the opening has a ring of filaments woven by the spider to prevent the filling up of the cavity by rain. In *Dolomedes* the female of one species constructs a web not unlike that of *Tegenoria*. They wander near streams or ponds, often hiding under the surface of the water, or rambling on trees. *Sphasus* makes no web, except when the female makes her cocoon. The species wander in quest of prey about the trunks of small trees, or upright trees, and when at rest, spread their feet like many species of *Thomisus*. I have reason to think that the young are carried on the back of the mother as in *Lycosa*. (*Hentz*, in whose words most of these remarks are given.) *Attus* leaps prodigiously after its prey. Some species closely resemble ants.

2. Into those species which wander abroad and are incessantly

spying out for prey. No fixed residence except at the period of oviposition. They also walk and run sideways or backwards; occasionally throwing out threads to entrap their prey. *Thomisus* wanders after its prey on flowers, rails, trees, &c.

3. Into those that prowl about the neighborhood of their nests, or near the threads which they throw out to catch their prey. *Clubiona* forms silken tubes in leaves which they twist, or under the bark of trees. Most species fly about in the air, by means of a long thread, at the end of which they suspend themselves, and which is borne by the wind, sometimes raising them to a great height. *Herpyllus* makes no web or tube for its dwelling, but wanders for its prey, and runs with great velocity. *H. atec* is a small black species found under stones in highways; *H. ecclesiasticus* is blackish with a white band on the head-thorax, a band on the abdomen, beginning at base and reaching the middle, and a spot near the apex white. This one attains to a great size, and is found in houses, under stones, planks, the bark of decaying trees, &c.

4. Into those which spin large webs to entrap their prey, lying in wait in the middle or at the side. *Agelena* makes in the fields a web which is spread horizontally, and at the upper part of which is a tube for the retreat of the spider. *Theridium* makes a web formed of threads crossed irregularly in every direction. Most species of this genus are the common prey of the several species of *Sphex*, called *sand-daubers*. *Pholcus* inhabits the ceiling of houses. *Tegenaria* makes in houses, cellars and other dark places the common webs, which are spread horizontally, and have a tube, usually concealed in a hole or crevice, for the reception of the spider. This is the common house spider, the web of which is narcotic and has been administered internally in some cases of fever with success. *Epeira* is the common large grey species with a full round abdomen which makes its large circular web in corners, &c.

5. Into those which swim in water, and then spread their filaments to entrap their prey. *Argyroneta* lives in fresh water. "One species spins a bell-shaped, water-proof web that is filled with air, and open below; this it attaches to water plants by threads." We have a species perhaps of this genus that collects on the leaves of water plants, and when disturbed plunges to the bottom, carrying with it a bubble of water. We have one species of spider which makes a noise somewhat resembling the purring of a cat; during the production of the sound the body makes a tremulous motion it is said.

The second group of families, which is called

TRACHEARIA,

embraces those arachnids which breathe by means of tracheae, or air tubes and do not have more than four ocelli.

Pseudo-scorpionidae. This family includes *Chelifer*, a small scorpion-like animal, which has a large, broad, flattened abdomen, distinctly ringed; and the palpi are much enlarged, bearing a claw at the extremity much like that of a lobster. A species is very common in books and dusty boxes, drawers, &c.

Phalangidae. Harvest-men, Daddy long-legs. The common long, slender legged, round, oval-bodied spiders, so abundant everywhere out of doors in corners and damp places, and often called by the names above given, are known to every one. The legs come off easily, and when separated from the body for some time show considerable irritability.

Acarina. Mites have the head-thorax joined in a mass with the abdomen, and not divided apparently into rings. They are all of small size, some very minute. *Trombidium* has two horny mandibles, which are clawed at the end, included in the labium, which in the mites surrounds the mouth parts, thus forming a tube-like organ. This genus includes the little square velvet red mite, seen generally in the spring in flower beds, or in moss, &c. Another similar kind of red mite is common about decaying matter under stones and sea weed between tide marks on the sea shore. They are mostly parasitic, such as the itch mite. *Ixodes*, the tick, lives in woods and attaches itself to animals. Many species (*Gamasus*) are found on insects, especially beetles. The species of *Hydrachna* live on water-bugs, &c. In coming to maturity it passes through forms which have been described as distinct genera by authors. They should be preserved in small vials of alcohol, or mounted for the microscope.

MYRIAPODA.

All the species, of which we have but a few in New England, live hidden under stones and sticks, leaves, &c., The larvae when hatched have generally nine rings which afterwards increase in some cases to eight times that number.

The families are divided into two suborders, of which the first, the *Chilopoda*, comprises those myriapods which have the body flattened, with a limited number of rings, each of which has a

single pair of legs articulated to the sides, of which the last pair is largest and extended backwards. The antennae are long and with numerous joints.

Lithobiidae. *Lithobius*, (Fig. 33,) called in this country Ear-wig, is our most common genus, and is found every where, under sticks and about manure heaps, where they feed upon insects and earth worms, and are in turn devoured by the red back salamander. The head is large orbicular, antennae forty-jointed, long and filiform, and there are sixteen rings in all. They are fast runners.

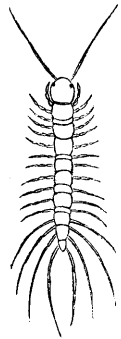
Scolopendridae. *Scolopendra*, the Centipede, has twenty rings besides the two that form the head; antennae 17-20 jointed. A rather slender species about three inches in length, is found in Maine, under dead leaves.

Geophilidae. *Geophilus* is greatly elongated and slender, with many rings, from thirty to two hundred. A small, slender species, is common under leaves, and debris of freshets, where so many varieties can be found.

Those Myriapods included in the second suborder, *Chilognatha*, have a greater number of rings, each of which bears two pairs of legs, and few jointed short antennae. In *Polydesmus* the body is still flattened and the legs articulated upon the sides of the body. A species occurring in considerable abundance with the myriapods is about an inch long and of a pale brown color.

Julidae. (Thousand-legs.) *Julus* is found commonly under sticks, &c. It is long, cylindrical, hard, with numerous feet, short and weak, attached to the under surface of the body nearly in the middle of the abdomen. The antennae are short and filiform. They crawl rather slowly, and at rest curve the body into a ring. They live on vegetable substances, or eat dead earth worms or snails. "In the spring the female deposits her eggs in masses of sixty or seventy, in a hole excavated for the purpose under the ground; after three weeks or more the young make their appearance, but still continue to adhere for some days by a string to the shell, which has burst longitudinally without motion, and surrounded with a proper membrane; at that period they have no legs at all; as soon as they have got three pairs of feet, they separate themselves from the shell; they have now a great resemblance to the larvae of some Coleoptera; soon the number of rings

FIG. 33.



and feet begins to be [periodically] increased in that part of the body which is seated in front of the penultimate ring." *Van der Hoeven*.

ENTOMOLOGICAL JOURNAL. Every collector should keep a daily diary of his captures and observations, noting down every fact and hint that falls under his notice. In this book, commenced as soon as the season opens in early spring, can be placed on record the earliest appearance, the time of greatest abundance, and the disappearance, of every insect in any of its stages. Also the descriptions of larvae and observations upon their habits, with sketches of them; though drawings had better be kept upon separate pieces of paper for easier reference. The insects when captured and unnamed, should be numbered and refer to corresponding numbers in the note book. At the close of the season one will be surprised to see how much material of the kind has accumulated. He can then make a *calendar of appearances* of perfect insects and larvae, so as to have the work of the next season portioned out to him; he will thus know when and where to look for any particular insect or caterpillar.

Cabinet. After the insects have been thoroughly dried they may be transferred to a chest of drawers of a convenient size, say eighteen by twenty inches and two and one-half inches deep, corked upon the bottom and glazed above, and thus rendered as nearly air tight as possible to keep out *Dermestes*, mites and moths. The insects should be arranged neatly in rows, labelled or numbered with small pieces of paper attached to the pin. Enough individuals should be selected to illustrate the sexes and variations of the species. Boxes three inches or more deep and twelve by eighteen inches square, rabbetted around the edges rather broadly, are very convenient. Cork in sheets can be had of R. Beeching & Co., Commercial St., Boston. It can be cut in strips or the whole surface covered and fastened down with glue, or better still with tacks. The pith of elder, corn stalk, or felt or palm wood, are substitutes for cork. For transporting specimens for exchanges, they should be pinned securely in boxes, lined with compact cork, and the boxes wrapped in cotton, covered thickly with paper, and then placed in a larger box.

For guarding with some success against the attacks of insects, the drawers should be provided with camphor or little bottles containing spirits of turpentine or benzine, to be kept always full.

Specimens can be relaxed by exposing them to steam or hot water. Lepidoptera can be softened and their wings expanded, after having been laid on moist sand for a few days, or confined in a vessel of warm water on the surface of which they can be floated on bits of cork.

The *strongest alcohol* is necessary for preserving insects; and when a bottle has been filled, the old alcohol should be poured out and kept for other collections, and its place filled by fresh alcohol.

When the collector has no box with him his captures can be wrapped in papers or stuck on his hat, or in the lining within. Lepidoptera can be very easily laid in papers a little longer than broad, which should be so folded that the opposite corners can be laid one upon the other, leaving a margin on the under side which can be folded upon the upper side, thus making a triangular paper case, in which the insect soon dries. In this way many specimens can be easily transported.

ENTOMOLOGICAL WORKS.

The best introduction to American Entomology is the new edition of Dr. Harris's Treatise on Insects. It not only classifies and describes many of our New England insects, illustrating them with colored engravings and wood cuts in great profusion, but is of special value to farmers, from the great amount of information about the habits of noxious insects. Dr. Fitch's Reports on the Noxious and Beneficial Insects of New York, with some illustrations, and accounts of the habits of many insects not especially noticed in the former work, is a very necessary book to have. Kirby and Spence's Introduction to Entomology, and Westwood's Introduction to the Modern Classification of Insects, are still more general works, almost indispensable to the beginner.

Very many of our American insects have been collected by Europeans, and described by their entomologists in the transactions and proceedings of learned societies, which are to be found only in our large libraries. There are also many large and expensive general works, including those of Linnæus, Fabricius, Count De Geer, Palisot de Beauvois, Drury, Bosc and Coquebert, which include many North American species.

St. Fargeau, Newman and Haliday, in the Entomological Magazine; Smith in the British Museum Catalogues of Hymenoptera, and M. De Saussure in his Monographs of the Vespidae, have

described many of our hymenoptera. Hübner, Cramer, Madam Merian, and more lately Herrich-Schäffer, Doubleday and Westwood, have published large illustrated works, containing many of our Lepidoptera. Guéneé has published five illustrated volumes where hundreds of our moths are first described. Likewise, for the Diptera, the special works of Desvoidy, Macquart, Meigen, Wiedemann, Zetterstett and Loew, are necessary to identify North American flies.

For Coleoptera, which have been largely described abroad, the standard authors are still more numerous. The names of Aubé, Bonelli, Erichson, Dalman, Dejean, Illiger, Klug, Knoch, Eschscholtz, Forster, Germar, Gravenhorst, Guérin, Hope, Lacordaire, Newman, Paykull and Schönherr, can only be mentioned. Burmeister in his Hand-book of Entomology has described many of our beetles, Orthoptera, Neuroptera and some Hemiptera. Stoll, Herrich-Schaeffer, Hahn and Haliday have also described more Hemiptera. Serville, in his Natural History of Orthoptera, mentions many American grasshoppers. There is also the general work of *Rambur*. published like those of St. Fargeau, Macquart, Guéneé and Serville, in the Suite à Buffon in Paris, with those of De Selys Longcamp on Libellulidae. Pictet has written on the Perlidae and Ephemeridae, while several papers of Hagen treat of the Neuroptera. The British Museum is publishing catalogues of the various suborders containing great numbers of American insects.

Of those works treating of American insects exclusively, the rare and costly work of Smith and Abbot on the Rarer Lepidopterous Insects of Georgia, delineates the metamorphosis of many southern butterflies and moths. More lately Boisduval and Le Conte issued an Iconography of North American butterflies, giving drawings of the metamorphosis of many species. This important work leaves the Hesperidae unfinished. In 1817-18, Thomas Say published his American Entomology, which includes insects of all the suborders, in three finely illustrated 8vo. volumes, accompanied with a glossary. This, with Say's miscellaneous papers, which chiefly appeared in the Journal of the Philadelphia Academy of Natural Sciences, have been re-printed under the care of Dr. Le Conte. Through the Transactions of the American Philosophical Society, the Journal and Proceedings of the Philadelphia Academy of Natural Sciences, the Annals of the New York

Lyceum of Natural History, the Proceedings and Journal of the Boston Society of Natural History, and the Proceedings of the Philadelphia Entomological Society which has lately been established, are scattered memoirs and tracts by Melsheimer, Ziegler, Hentz, Harris, Haldeman, and the two Le Contes, which are mostly upon Coleoptera. Dr. Randall published a paper describing many new beetles from Maine in the Boston Journal. Dr. Clemens has published in the Philadelphia Journal a synopsis of North American Sphingidae; and in the Proceedings of the same Society descriptions and notes of the habits of the small moths. Mr. Scudder has printed in the Boston Journal "Materials for a monograph of North American Orthoptera;" and Messrs. Uhler and Walsh have written upon the Neuroptera of the United States. Mr. Norton has described in the Proceedings of the Boston Society descriptions of new Hymenoptera. Baron Osten-Sacken has printed in the Phil. Proceedings an elaborate paper on the *Limnobiae*, a group of Tipulidae, and also his researches on Gall-flies and their products.

The insects of British America have been treated of in Kirby's *Fauna Boreali-Americana*. This well illustrated quarto volume is of special value, since it describes so many insects which are found in Maine. In the New York State Natural History Reports, is a quarto volume, with many plates illustrating the injurious and beneficial insects of that State, by Dr. Emmons. Mention should also be made of the writings of Mr. Townsend Glover on the Cotton and Orange insects of the Southern States, which appeared in several volumes of the Patent Office Reports, and of several papers by Le Conte, in the Reports of the Pacific R. R. Exploration, and Stansbury's Report on the Salt Lake.

There is still needed a general work to combine these scattered materials, and the results of further investigations. The Smithsonian Institution is in a great measure supplying this deficiency, and promoting a zeal for these studies that is being manifested throughout the country. Catalogues of the Lepidoptera, and also a compilation of all the descriptions of the Lepidoptera of North America as far as the Bombyces, by Dr. Morris; of the Diptera by Baron Osten-Sacken, with a treatise on the *Cecidomyæ* and their galls; together with Monographs of several Dipterous families by an eminent European Dipterist, M. Loew; and of the Coleoptera by Dr. Melsheimer, revised by Le Conte and

Haldeman, and also a work entitled the Classification of the Coleoptera of North America, (Part I,) by Dr. Le Conte, together with a synopsis of the Neuroptera of North America, by H. Hagen, an accomplished Neuropterist of Belgium, have been issued under the auspices of that Institution. Similar works on Hymenoptera by M. De Saussure of Geneva; and on the Hemiptera by Mr. Uhler of Baltimore, are in course of preparation for the Smithsonian Collections. A list of described North American Hymenoptera by Mr. Cresson, is now appearing in the Proceedings of the Entomological Society of Philadelphia. H. C. Wood, Jr., has written in the Philadelphia Journal, an account of the Chilopodous Myriapods of the United States. The Spiders of the Southern States more especially, have been described and beautifully illustrated by Prof. Hentz, in the Boston Journal of Natural History.

ADDENDUM.—Add the following to the catalogue of Amphibians of Maine, upon page 142. The specimen upon which our authority for this addition is based is in the Cabinet of Amherst College, and was obtained by C. B. Adams:

Amblystoma Jeffersoniana. Rare.



PART II.

REPORTS UPON THE GEOLOGY OF MAINE.

GEOLOGY OF MAINE.

BY C. H. HITCHCOCK.

PRELIMINARY REMARKS.

The Second Annual Report of the Geology of Maine will differ considerably in character from the *General Report* published last year. Certain elementary remarks were there introduced, and the geology of the whole State was treated of in a strictly systematic form. Consequently it is not necessary now to present elementary principles for the proper understanding of the details, nor would their repetition be judicious. It is impossible to present anything like a *system* of the geology of the State for similar reasons. We shall not be able either to draw upon other sources than our own explorations for material, as we did last year; hence the present report cannot be so lengthy as the previous one, and we fear that the multiplicity of scientific details will not be interesting to many. Our only apology is to be found in necessity.

We have found it quite difficult to settle upon a satisfactory mode of arranging our materials. Reports are in hand from every quarter of the State, and the nature of the rocks treated of is very diverse; still no exhaustive classification is possible. The best method we can devise is the following, which we shall attempt to follow strictly; although we are reminded by its heterogeneous combination, of the distorted, elongated and flattened pebbles composing a singular conglomerate rock in the State, presently to be described.

A. Geology of the more southern and settled portions of the State. This will include the results of an unusually protracted examination of the rocks on the west side of Penobscot bay, particularly about Rockland, Thomaston and Camden, illustrated by a geological map. We shall endeavor to give in this sketch some idea of what a Final Report upon the Geology of the State should be; that is, of the particularity with which descriptions of every

formation should be given. Annexed to this sketch will be a notice of the rocks of Vinalhaven, by George L. Goodale. Then will follow a detailed account of the measurement of a geological section by us the past summer between Mount Desert and the Canada line, by the way of Bangor and the Forks of the Kennebec river. This is really one of the most valuable results of our summer's work.

Under this head Dr. Holmes will give some account of the geology of Oxford, Franklin and Kennebec counties; being the results of many years observation. Possibly we may add a few words to it.

B. Reports upon the geology of the Schoodic waters, near the eastern boundary. These include the eastern Schoodic lakes, the western Schoodic lakes, and a portion of the St. Croix river, and consequently pertain chiefly to an unsettled region. Perhaps we may make a few remarks upon the geology of a portion of New Brunswick in this connection.

C. Reports upon the more northern and unsettled portions of the State. These are upon the region of the great lakes in northern Oxford and Franklin counties; upon the vicinity of Moosehead lake; upon the country watered by the upper portions of the west branch of the Penobscot and St John rivers; upon the Alleghuish lakes; upon some portions of northern Aroostook county, particularly the results of Dr. Holmes' explorations among the Lower Helderberg limestones in search of the marble layer.

D. Surface geology in general; or a summary of our observations upon the geology of the Alluvial Period, in addition to what was said respecting it last year. We shall be able also to present something respecting the microscopic animals and plants of the infusorial deposits found sparingly beneath some of our ponds.

E. Descriptions of new species of Devonian and Silurian fossil plants and animals, by Dr. Dawson and Mr. Billings.

F. Mineralogical Notes.

G. Economical Geology.

After having travelled over the State the second time, we were surprised and gratified to learn how few errors of statement and generalization are to be found in our preliminary report. Where one is obliged to infer from the observation of others so much as was done in that, there is great danger of misstatement. Whenever errors of any consequence occur, we feel bound to correct them; for we are striving to attain a knowledge of the true distri-

bution and relation of the rocks, and the exhibition of an error is often as important as the discovery of a new fact. Errors in the premise lead to false conclusions, therefore great care must be taken to present the facts without obscurity, prejudice or ignorance. Hence, in accordance with these remarks, we will proceed to point out the most important corrections that are needed in the Preliminary Geological Report.

Our later explorations go to show that a large portion of those rocks called Talcose schist in the last report, belong rather to the Mica schist; for example, the great belt upon the river St. John. Likewise a considerable portion of the immense Clay Slate region in the central portions of the State proves to be micaceous. These rocks are very obscure, and we shall say more about them further on.

The carefully-measured regions in Machiasport, described on pages 186-8, 235 and 246, have been re-published in the Proceedings of the Portland Society of Natural History, with some additions, more particularly references to the catalogue of the collection where the specimens illustrating each stratum may be found.

Upon page 224, line 25, 1785 should be inserted in the place of 1857, as the freshet there mentioned belonged to the past instead of the present century.

We find, too, that we gave unintentionally a false impression respecting the character of the rocks composing the Quebec Group. The inference from the language on page 227 is, that the fossils near Quebec were obtained from sandstones. This is not true. They were derived from limestones chiefly—as we have been privileged to know the past season by actual inspection of the localities in company with Professor T. S. Hunt, who very kindly pointed them out to us. These limestones contain some of the forms of life which are found in the typical sandstones further west, although Mr. Billings suggests that the Quebec fauna presents some resemblance to the fauna of the calciferous sandrock.

A re-examination of the section from Charlotte to Presque Isle, figured upon page 381, shows us that the amount of clay slate there represented is nearly twice what it ought to be, and that none of it has the south-easterly dip there represented. The error arose from a too hasty examination at the first.

Dr. Holmes informs me that he was unable to find a large bed of limestone described by me as occurring near the First Sebouis Lake, in No. 7, R. 7, upon page 413. Nor were gentlemen familiar

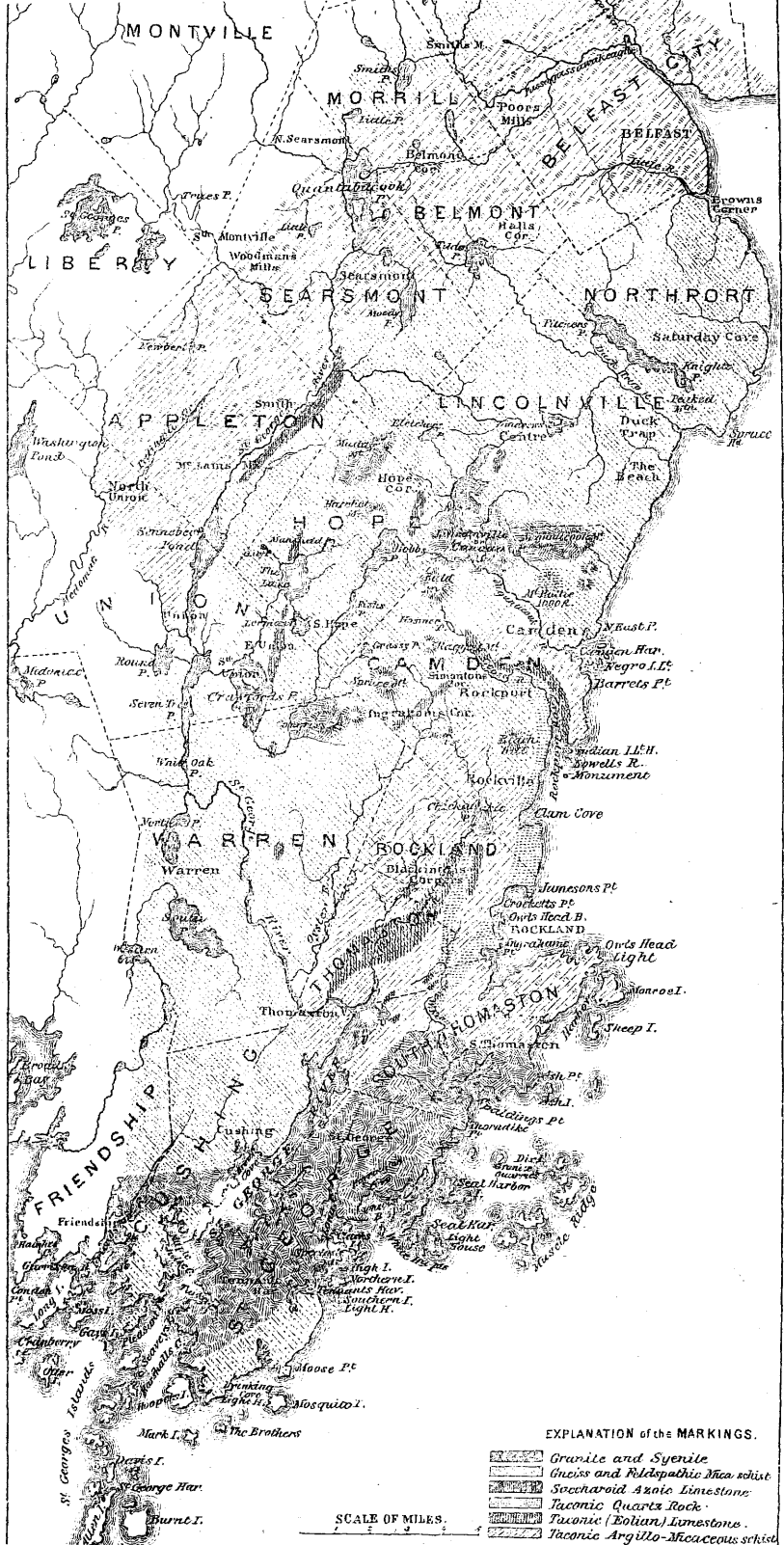
with that vicinity able to point out the locality. We can only refer to our authority for the statement: viz., to *Jackson's Second Annual Report on the Geology of the Public Lands*, pages 29, 30, where he says, "This bed is no less than 90 feet wide, and large masses project above the soil. It is situated near the mouth of the first Sebouis Lake, upon township No. 7, 7th range," etc.

Last year we prepared a Geological Map of Maine upon an uncolored copy of Chace's map, thus exhibiting at a glance all that was known respecting the geology of the whole State, and presented it, with the Report, to the Legislature. We shall do the same thing this year, and shall be able to color many spaces that were left blank before. It will be upon exhibition in some portion of the State House, while the Legislature are in session.







We shall also exhibit at the State House an enlarged colored copy of the section we measured through the widest portion of the State, viz., between Eden and the Canada Line. It will be suspended very near a set of the specimens which were collected along the route. It is designed both to show the character of the rocks as they appear at the surface along a given line, and to represent the supposed relation to one another which the respective formations have beneath the soil.

It is possible that persons in different parts of the State have been expecting to see us in their towns during one of the past two seasons, and not having seen us, may have thought we have not appreciated the importance of their rocks. We can only say, if such be the fact, that we have been as expeditious as possible in our field-work, and that our apparent neglect has arisen from the impossibility of being in two places at the same time. If any persons are very anxious to have the rocks of their neighborhood examined in the future, we would suggest to them the desirableness of informing us of their wishes, so that our plans of action may be made to coincide with their wishes.





EXPLANATION of the MARKINGS.

-  Granite and Syenite
-  Gneiss and Metapachic mica schist
-  Saccaroid Azote Limestone
-  Taconic Quartz Rock
-  Taconic (Eolian) Limestone
-  Taconic Argillo-micaeous schist

SCALE OF MILES.

A. GEOLOGY OF THE MORE SOUTHERN AND SETTLED PORTIONS OF THE STATE.

According to the plan proposed on a previous page, the description of the Geology of the more southern and settled portions of the State will embrace three districts; first, the country adjacent to Rockland and Camden; second, the section from Eden to the Canada Line, in Sandy Bay; and third, a large region west of the Kennebec River. The Geology of the first district is interesting because the relations of the (so-called) Taconic limestones, quartzites and schists are discussed, both in a scientific and practical manner. The second subdivision is occupied entirely with the description of a Geological Section, the longest and perhaps the most important one that could be measured anywhere in the State.

I. REGION OF ROCKLAND, CAMDEN AND VICINITY.

Perhaps it will be well at the outset to give the geographical limits of this region. The accompanying Geological Map specifies them very definitely. Beginning in St. George and Cushing, the portion explored widens in looking northwards, including Rockland and Warren; grows still wider where it includes Appleton, Hope and Lincolnville, when it begins to diminish, and comes to a point in Waldo. In brief language, it is a strip of country from five to twenty miles in width, on the west side of Penobscot Bay, between Belfast and St. George. The geology of Vinalhaven will also be described briefly, although not delineated upon the map.

This region was explored by C. H. Hitchcock and G. L. Goodale during the first twenty days in July last. We were greatly assisted a portion of the time by J. O. Robinson, Esq., of Thomaston, who often travelled with us to point out localities, and to communicate facts respecting the quarries of limestone. A great deal of our time was spent among the limestone deposits of Thomaston, Rockland and Camden, since the most difficult stratigraphical problems to be solved were connected with them. I may say truly that I never before found a region where it was more difficult to ascertain the true position of the strata than here.

I have worked for a long time among the same rocks in Western Vermont, and though I did not profess to have arrived at definite conclusions there respecting the time, age and position of the strata, I found it much easier to be satisfied with my explorations. Evidences of disturbance are much more prominent among the limestones of Penobscot Bay, and they are far more abundant. We had the maps of the Vermont rocks given us by our predecessors to correct, and the writings of eminent geologists to place distinctly before us the salient points to be examined. But here the field is a new one. None who have gone before us in Thomaston ever attempted a section of the strata, or described the rocks with any precision. We had, however, a poor section of the Camden rocks, which was of a little value to us.

For two reasons we undertook the exploration of this region ; first, we wished to explore some limited portion of the State more carefully than ordinarily, that the authorities and citizens might know by the inspection of its results, how we wish to examine and describe the rocks of every portion of the State in a Final Report ; second, we wished to "take the bull by its horns," as it were—that is, to grapple with one of the most difficult and at the same time interesting geological problems to be solved in Maine. To a large proportion of scientific men the description of the Taconic rocks will be the most interesting part of the Report.

Like the discussion of certain important theological doctrines, the discussion of the age of the Taconic rocks of North America bids fair to be continued from one generation to another. Those who first debated the question are now well advanced in life, while the discussion is mainly carried on by those who were either too young to appreciate it in 1840, or have but recently taken up the subject. The rocks of similar appearance, and nearly the same age in England, the Cambrian strata, have excited the attention of their geologists for thirty years ; and the history of the discussion shows that the question of their age and position has apparently been decided several times ; but they are not yet all of them agreed as to their nomenclature. We anticipate a longer period of discussion upon this subject in America than in England. We cannot see that the debate has yet more than fairly commenced among us.

It is unnecessary for us to go into a detailed history of the Taconic controversy, for it has already been given, so far as is need-

ful for our present purposes, in the Preliminary Report, (page 225, etc.) The Taconic rocks recognized in Maine on Penobscot Bay, are the Quartz Rock, Eolian (Stockbridge) Limestone; and the peculiar Argillo-micaceous and Argillo-talcose schist, erroneously denominated "Magnesian Slate." None of them, in this region, are fossiliferous in the slightest degree, so far as is now known.

The rocks in this district, according to our conclusions, are the following: 1, Granite and Syenite; 2, Gneiss and Mica Schist, older than the Taconic group; 3, Saccharoid Azoic Limestone; 4, Taconic Quartz Rock; 5, Eolian Limestone; 6, Taconic Schists, mostly Argillo-micaceous; 7, Alluvium. This is the arrangement adopted in the map, only that Alluvium is not there represented. We will now proceed to describe these rocks in order.

1. *Granite and Syenite.*

Five patches of granite and syenite are represented upon the map. The first occupies the greater portion of St. George, with a part of South Thomaston. The second is really a part of the same mass, although separated from it by the St. George river. It is in the central part of Cushing. The third patch is in Warren, forming Congress mountain. The fourth is a small development of granite constituting the backbone of a ridge of hills in the north-west corner of Hope. The fifth patch lies chiefly in Camden, and runs under Megunticook mountain, the highest eminence in this district.

At Ash Point the granite crops out at the ocean's edge, while the greater part of the point away from the shore line is covered by drift. The island off the point is also granite. Upon Spaulding's Point, to the south-west, the granite changes its mica for hornblende, and hence becomes syenite. The rocks on these two points would make an enduring building material. The constituent crystals are often quite large.

At the village of South Thomaston one may see the boundary line between the poorly characterized mica schist and the granite. This line runs north-westerly for two or three miles towards Thomaston village, and then continues to the St. George river in a south-westerly direction, crossing over to the middle of Cushing. The western border of this granitic mass is composed of hornblende rock and granite. Passing to the middle of the granitic expanse, we find the rock sometimes porphyritic—i. e., containing large

crystals of feldspar—but more commonly an ordinary granite. At the “Landing” in South Thomaston the rock is extensively quarried, and its quality can safely be recommended. Perpendicular seams or *joints* running N. 80° E. are quite numerous here, and remind one of strata very much. Jointed seams of this character which have been superinduced after the formation of the rock, as here, are commonly as true and evenly parallel as if elaborately chiseled out and smoothed by the hand of skillful lapidaries. The greater part of St. George is underlaid with granite, as the map and some future remarks will show.

The islands off the coast of St. George are chiefly of granite, and yield much fine stone for the market. Dix island, Seal Harbor islands, White Head islands, Clarke’s island and High island, are certainly granitic. We are not informed as to the rock upon the islands adjacent to the *Muscle Ridge*, but suppose them to be composed of granite.

In Cushing the granitic rocks are chiefly confined to a narrow belt crossing the town a little below its geographical centre. Going south from Maple Juice Cove we come to syenite at a saw mill not far from the Cushing church, and this soon is replaced by granite, the syenite being upon its western border. The granitic belt is nearly two miles wide and extends into Friendship, where its extent is unknown to us. But the mica schist south of the granitic belt, and the gneiss in the north part of Cushing, abound with immense veins of granite, almost of sufficient importance, to be delineated upon the map. One in particular, of considerable width, extends from the village of Cushing to South pond in Warren, and is beautifully porphyritic. Other large veins of granite occur in the gneiss west and north of South pond in Warren.

At the corners in the road beyond the south-east end of South pond, is a large ledge of granite, and in the whole town of Warren are many similar ones, not represented upon the map, still of considerable dimensions. The second patch of granite, composing Congress hill and vicinity, in Warren, is probably a patch of this general description, only that is much larger. According to the views presented in the Preliminary Report, (page 204,) concerning the origin of granite, we should expect frequently in a gneiss region to find large veins of granite. Congress mountain must be about 900 feet high, and is in the north part of Warren. The

granite is not beautiful, and the constituents are coarse. My impression is that this granite extends a greater distance than is represented, or into the valley of St. George river towards the village of Warren.

Another limited patch is exhibited in the north-west part of Hope, and its stratigraphical relations appear in Fig. 35. We noticed it upon the road crossing Muddy mountain. It is a coarse variety, generally possessing inferior economical qualities. It appears to be an immense bed in gneissic strata.

The last development of granite to be noticed lies mostly in Camden, forming the base of Megunticook mountain. Part of it occurs on the west side of Lincolnville or Canaan pond, part lies on the promontory running into the pond, but the greatest portion is about the mountain in Camden. It is a beautifully white variety, extensively quarried from the large fragments that have fallen down the steep side of the mountain. A portion of it is represented in a section in Fig. 35, where it seems to form a synclinal axis with the granite of Muddy mountain. The precise extent of this granite into Megunticook mountain is unknown to us, as we had not time to ascend it. It is a fact worthy of remembrance that the granite of Knox county is disposed to arrange itself into mountains and mountain ranges. The scenery about Megunticook mountain is quite wild and interesting.

The gneiss, (mica schist often,) of Lincolnville and Northport, contains many beds of granite. One of them near the Witherby House in Northport, is a beautiful variety of tabular granite, and is comparatively quite large. As we explored these towns very little, larger masses of granite may exist there, which escaped our notice.

2. *Gneiss and Mica Schist.*

The greater portion of the rocks of the region now being described are obscure gneiss and mica schist. So much of the schist prevails that it is difficult to avoid calling the whole deposit by that name. The micaceous rocks which are evidently connected with the Taconic series are excluded from this designation. It is doubtless the case that in our anxiety not to detract from the limits of the Taconic series, we have included some of the older mica schists among them. It cannot be doubted that the strata described under this head are older than the Taconic rocks, whatever age may be assigned to the latter.

The general character of these older schistose rocks may be briefly summed up by describing the three most common varieties. These are, first, an obscure gneiss, generally of an extremely uncouth and ugly appearance, rarely appearing in beautiful ledges, but more commonly protruding a short distance above the surface with a weather worn and dilapidated aspect; second, mica schist, generally showing scattered crystals of feldspar upon its edges, though not readily seen when the specimens are viewed with the flat surface up: this rock is often beautifully foliated and handsome in appearance; third, beds of granite, sometimes tabular, sometimes finely grained, rarely porphyritic, but commonly an easily decomposing, very plain, rusty looking variety, fit only to disintegrate and form new soil for vegetation.

Four deposits of mica schist and gneiss in this region deserve our notice. The first is gneiss, in the south part of St. George. The second is mica schist, in the south part of Cushing. The third is the greatest of all, extending from Cushing to the corner of Belfast, occupying the principal parts of Cushing, Warren, Union, Hope, Camden, Lincolnville and Northport. The fourth is sparingly represented upon the map in Waldo and Morrill, but belongs to a gneissic area much larger than the one just described. If we should speak of the geology of the whole country between Kennebec and Penobscot rivers, we should call the last the great deposit, of which the third was only a spur. The third and fourth deposits are probably connected together by a synclinal axis, upon which the Taconic schists running south-west from Belfast are superimposed.

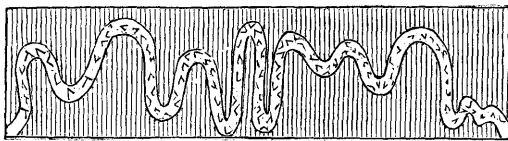
Having seen it stated that the whole of St. George was composed of granite, we were quite surprised last July to find the whole of the south part of the town composed of gneiss, although the strata were often very much contorted and the rock uninteresting. In leaving the granite of St. George, one first sees the feldspathic mica schist near Tennant's Harbor, where it dips 85° N. 80° W., or nearly perpendicular. At Mosquito Harbor the gneissic type is predominant, and of an unusually clean appearance. It is full of what we regard as pebbles altered and distorted by metamorphic action and pressure, as discussed in our Preliminary Report, page 178. The work, however, is carried to an extreme here. The strata dip 50° N. 70° W.

Outcrops of gneiss are common all the way to the Light House at Herring Gut. Here are several trap dikes, running N. 70° E.,

being vertical. The strata of gneiss are wonderfully convoluted, and very fine specimens to illustrate them in Cabinets might be obtained here. A few layers of hornblende schist of a handsome variety are interstratified with the gneiss. The strata have an average dip of 40° south-easterly, and thus we have the evidence of an anticlinal axis running through this patch of gneiss in the south part of St. George. Curious veins of syenite abound in the trap near the Light House, the syenite appearing conglomerated. It is very rare elsewhere to find syenitic veins in trap rock. The trap dikes are only a few feet wide, and the syenitic veins as many inches.

In the south part of Cushing we regard the mica schist as predominating, insomuch that upon the large map of the State it is not embraced in the same formation with the gneiss of this region. The texture of the rock is very fine and the strata very thin, as if coinciding with planes of cleavage, and the rock altered from clay slate. Veins of granite are remarkably abundant, and many of them are very tortuous. Most of the granite in the veins is very coarse-grained. Fig. 34 represents a portion of a tortuous granite vein from this vicinity, the block being twenty-six inches long, and the vein varies from half to three-quarters of an inch in width. The straight lines represent the strata of schist, and the crooked ones the vein. The strata appear not to have been at all affected

FIG. 34.

*Granite veins in mica schist.*

by the protrusion of the granite. It is difficult to conceive how such a crooked fissure could have been formed at the outset; and then to imagine how the crevice was filled so compactly and apparently quietly. The whole vein as measured is thirty feet long, and it divides into branches, tapering finally to a point. It is wonderful how numerous these contorted veins are at the extreme south point of the promontory.

Much of the mica schist in Cushing is rapidly decomposing. The dip of the strata varies from 75° to 80° south-east. At the end of the promontory we noticed an interesting band of conglomerate twenty feet wide. The cement is mica schist, while most of

the pebbles are elongated and flattened, and entirely siliceous. They illustrate the different phases of conglomerate metamorphism more finely than the example in Washington county adduced last year. Gay's Island, which is a large island connected with the main land during low tide, is also composed of mica schist. Whether the St. George's Islands or any in Muscongus bay have a similar basis, we have no means of ascertaining. To learn the geological character of these and all the islands scattered along the coast of Maine will require a considerable time with a sail boat.

Adjacent to the granite in St. George and South Thomaston is a narrow belt of obscure mica schist, which really belongs to the deposits of this age, although the paucity of our observations there and the concealment of the ledges by drift makes our knowledge of them very limited. It is at least a mile in width where we crossed it after leaving the quartz rock on West Keag river. Its relations to the adjacent rocks are given in Fig. 37.

We cannot find much that will interest in the details of the distribution of the gneissic rocks of the third area specified, or that including the north part of Cushing, Warren, etc., to Belfast. The rocks in Cushing are mostly distinct gneiss but of uninteresting appearance. Where the rocks of this group first show themselves on the road to Cushing from Thomaston, they consist of gneiss and hornblende rock with a little granite. The strata are very much plicated. A synclinal axis runs along near the eastern shore as far south as the rock extends. In the north-west part of Cushing and the north part of Friendship, the dip is uniform, and the gneissic character of the rock prevalent, interspersed with numerous granite veins.

In the south part of Warren, Mr. Peter Wallace's house stands upon the eastern border of the gneiss. About South pond the dip is variable, and the gneiss alternates with granite, often very beautiful. The uniformity of the gneissic rocks in the other parts of Warren is relieved by the occurrence of occasional beds of saccaroid azoic limestone.

In Camden there is greater variety. Between Simonton's Corners and the Harbor the rock is a handsome variety of the mica schist, sometimes suitable for paving stones. On Roach hill and westwardly the gneissic type predominates. A section from Ingraham's Corner to Union shows both mica schist and gneiss with several folds in the strata. This road passes by a pond, on the

opposite side of which interesting white rocks crop out on the sides of steep mountains. These are probably granite, though they resemble beds of limestone showing their edges in true sedimentary style. In the north-west part of Camden the mica schist occasionally appears with the gneiss—also a single ledge of hornblende schist with a small northerly dip. A range of high mountains in the west part of the town are gneissic, running north-easterly from Congress mountain in Warren. The names of several peaks are Spruce mountain, Ragged mountain and Bald mountain. The last two are appropriately named. Immense disturbances must have accompanied the elevation of these mountains, for at the base of Bald mountain, east of Hosmer pond, the strata run at right angles with their course at the summit of the ridge; and neither of the two courses are the common ones in this region; for the one is east and west, and the other north and south, while the common strike is a north-east and south-west course.

In Union we find more regularity in the position, although folds are more common. Cobb's hill, in the village, is an anticlinal knob of highly ferruginous mica schist. Near the north line of Union, on the east side of Sennebec Pond, the rock is largely quartz—particularly in the vicinity of the iron ore. Near the quartz the strata are mostly of mica schist. In other parts of the town we saw only the gneissic variety.

This formation, as it runs into Appleton, is mostly mica schist. In Hope, the gneiss predominates. Near Hobbs' pond there is pyritiferous mica schist, and mica schist with granite is developed adjacent to Bartlett's limestone.

East of Megunticook and Battie Mountains in Camden, a sort of spur of an imperfect gneiss may be seen. Following up the coast to the "Beach" in Lincolnville, a siliceous slate is found, which we suppose to constitute a portion of the gneiss formation. In the south part of Northport feldspathic mica schist appears; and to the north some talcose rocks are interstratified with the gneiss. In the principal portions of Lincolnville and Northport gneiss abounds.

The last belt of gneiss represented on the map is in Waldo. All that we saw was of an inferior quality. Some large veins of granite appear in it. Ten miles west of Belfast there is a coarse mica schist containing garnet, tourmaline, hornblende, and large masses of feldspar.

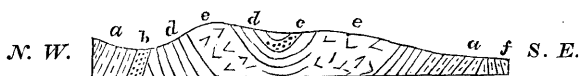
For the convenience of those who are interested in tracing out the stratigraphical relations of this deposit of gneiss, we give here in a table all the observations of the position of the strata which we have. To ascertain the strike, it is necessary to calculate it from the dip; remembering that the course of the strata is always at right angles to the dip:

LOCALITY.	DIP.	REMARKS.
Cushing, north-east part,	80° S. 60° E.,	Strata plicated.
Cushing, Maple Juice Cove,	75° S. 75° W.,	Anticlinal with previous
Cushing, west border,	South-easterly.	[observation.
Friendship, east part,	Strike N. 10° E.	
Warren, south-east of South pond,	65° S. 68° E.,	Near Peter Wallace's.
Warren, south of South pond,	50°-65° S. 78° E.	
Warren, west of South pond,	85° N. 78° W.,	Interstratified with granite.
Warren, west part,	75° S. 12° E., and 85° S. 12° E.	
Warren, do.,	40° S. 75° E., and 65° S. 12° E.	
Warren, near the village,	65° S. 60° E.,	Much contorted.
Warren, east from the village,	55° S. 70° E.,	At a limestone bed.
Warren, at saw mill on Oyster river,	75° S. 30° E.,	Near Thomaston line.
E. Union,	S. 70° E.	
E. Union,	Both east'ly & west'ly,	An anticlinal.
Union,	80° NW.,	At Bullen's limestone bed.
Union common,	50° S. 70° E.,	At Batchelder's " "
Union common,	An anticlinal,	On Cobb's Hill.
Union,	High to S. 60° E.,	At Miller's quarry.
Union, north part,	75° westerly,	At Iron Ore Bed.
Camden, Ingraham's corner,	Perpendicular,	Strike E. and W.
Camden, do., one mile west,	55° S. 20° E.,	On top of mountain ridge.
Camden, Roach hill,	48° S. 70° E.	
Camden, south-west part,	75° S. 20° E.	
Camden, Simonton's corner,	60° N. 30° E.,	Mica schist.
Camden, north of do.,	N. 30° W.	
Camden, west part,	Westerly.	
Camden, north-east part,	43° easterly, 70° S. 20° E., and 30° N. 70° W.,	East of Mount Battie.
Camden, Hosmer pond, north side,	45° S. 30° E.	
Camden, south of Hosmer pond,	- -	Strike E. and W.
Camden, top of ridge,	45° E.,	West of Hosmer pond.
Camden, head of Megunticook river,	25° N.,	Hornblendic rock.
Camden, north-east part,	27° S. 60° E.,	Anticlinal with previous
Hope, Hobbs' pond,	40° S. 80° E.	[observation.
Hope, west part,	South-easterly.	
Appleton, south-east part,	High to S. E.	

LOCALITY.	DIP.	REMARKS.
Appleton, north-east part,	80° S E., and 60° S. E.	
Lincolnville pond,	50° N. 20° W.,	In Camden.
Lincolnville, Beach,	Dip easterly.	
Northport, south part,	70° S. 36° E.	
Northport,	75° N.	
Northport, north part,	80° S. E.	

The following results flow from this table: 1. The most common dip in the whole gneiss district is to the south-east. 2. A short anticlinal axis occurs in the north-east part of Cushing, and of course a synclinal of equal length on the west side of the anticlinal. 3. There is a very important synclinal between Megunticook mountain and the Taconic schists in Appleton; and the granite of the mountain itself appears to be in the ridge of an anticlinal. 4. There are two anticlinals and two synclinals between Ingraham's corner in Camden and Union common, as seen along the road passing through E. Union. 5. The variations of the dip in the west part of Camden among the high mountains, result from displacement, rather than the usual plicating forces. 6. The other exceptions to the usual dip are either local matters, or their relations have not yet been traced out.

FIG. 35.



Section from Appleton to Camden.

- aa.* Argillo-mica schist, (Taconic.)
- b.* Azoic limestone, Smith's Mills.
- c.* Azoic limestone, Hope Corners.
- dd.* Gneiss.
- ee.* Granite.
- f.* Camden Harbor.
- N. W.* North-west.
- S. E.* South-east.

Fig. 35 illustrates the relative position of the gneiss strata with the adjacent rocks on a section from Camden harbor to the north part of Appleton, exemplifying the third conclusion derived from the Table of Dips. At the northwest end of the section are the Taconic schists, *a*, with a high north-westerly dip of 65°, often leaning slightly to the northwest. Passing into the valley, we find near Smith's mills a very wide bed of Azoic limestone, *b*, supposed

by us to be imbedded in gneiss. But it seems to dip north-west-erly, averaging 75° , and hence under the schists, just as if it belonged to the Taconic series. It is also of great longitudinal extent. The gneiss, *d*, dips south-easterly at first 80° and then 60° . Passing to the top of the hill or Muddy mountain, in Hope, we find granite, *e*, at its summit. The gneiss appears again in Hope. East of the Corners appears another bed of Azoic limestone, *c*, dipping N. 10° W., so that we have a synclinal axis. We have not seen the westerly outcrop of this limestone, as represented in the Figure, but cannot doubt its existence, though it may be concealed by drift deposits. East of the limestone more gneiss and granite, *e*, appear, apparently the same layers repeated that were just passed over. They continue into Camden, until we come to the Taconic rocks again, *a*, which appear to be disposed in an anti-clinal form. These Taconic rocks here often perplexed us by their similarity to the older schists.

Under *Economical Geology* we will describe a valuable vein of iron ore in the gneiss in the north part of Union.

3. *Saccharoid Azoic Limestone.*

We draw a distinction this year, which was barely hinted at last year, between the Saccharoid Azoic Limestones and the Taconic Limestones. As far as lithological appearances go, it would be impossible often to distinguish between the two, but when the question of geological age is taken into consideration, the distinction becomes plain. In the first group we include all the beds of limestone which occur in the older gneiss and mica schist. The Taconic (Eolian) Limestones are connected with quartz rock and argillo-micaceous schists, and are generally of greater width and length.

The Azoic Limestones are found in Warren, Union, Hope, Camden and Lincolnvile. We shall describe only those of which we have positive knowledge. The beds in many of these towns are so large, and the stone so firm, that blocks of marble have frequently been taken from them. Some of them are now being quarried for the kiln, but at others these operations have ceased to be carried on profitably. We had time to examine only two beds of limestone in Warren, although others more valuable exist in the town. One is about a mile north-east from the village, and the rock is inclined 55° S. 70° E. It is white, of good quality, of

great amount, and quarried. The other bed noticed was not as good, and is in the north part of the town near Congress mountain. The other beds in town have been thus described: "On the western side of the St. George river on Mr. A. Starrett's estate, there are two beds of limestone, the largest of which is twenty feet wide, dipping 78° south-easterly. They are dolomitic, and contain crystals of galena and zinc blende. On the eastern side of this river upon Mr. A. Starrett's land, there is a similar bed of limestone, 99 feet wide, and 150 feet long, as exposed. Another bed belonging to John Starrett, is 122 feet wide, and has been uncovered for 220 feet. It is inclined 55° S. E. On Benjamin Starrett's land there are two beds of limestone, one of which is 30 feet wide, dipping about 55° S. E. On a high bank of St. George river a cliff of limestone is exposed, 26 feet high, and traceable laterally half a mile. It is half a mile north-west from A. Starrett's bed." All these beds of limestone are white, and often highly crystalline. One would think that a better quality of lime could be manufactured from such pure material, than from the darker-colored and coarser-looking limestones of Thomaston, etc., which are so celebrated in the market. Experience, however, is the only reliable test of the best quality of rock for the manufacture of quick-lime.

Quite a number of excellent beds of limestone are found in Union. Large beds are found upon Harding's point at the south-west side of Crawford's pond, in the south part of the town, one of which is nearly a hundred feet wide and over three hundred feet long. Near Union Common, upon Capt. N. Batchelder's estate, is a large bed thirty feet wide and nine hundred and twenty-four feet long. It has a bluish tint, and is very saccharoidal. In the south-east part of the town, near Mr. Miller's, are two large beds of limestone, both being in the same range. It has been dug into in several places. The dip common to all the outcrops is about 65° S. 60° E. A large granite vein crosses the limestone, the first instance of the kind we have ever seen. The limestone is a fine-grained light gray rock, and the width of the bed varies from ten to thirty feet. It must be twenty rods long. Near it are scattered smaller beds, often of no value. Upon the Bullen farm, to the north-west, is a bed of limestone fifty feet wide, quite firm, and might be wrought to a limited extent as a marble. It has been traced over a thousand feet. It dips 80° N. W., and has been quarried in three places. Another bed appears on the north side

of Hope lake. This is in the town of Hope. Upon Ephraim Bartlett's farm, near Hope Corners, is a very large bed of limestone, dipping from 12° - 20° N. 10° W. Granite and mica schist are the wall rocks. It has been quarried at two different places.

Near Ingraham's Corners in Camden, there is a large bed of limestone, if not two, side by side, which closely resemble the Taconic limestone, and indeed it is barely separated from the west end of the Camden belt of Eolian limestone. It is not impossible that the two belts once joined each other, and have been separated by the forces which elevated Bald mountain and Ragged mountain, although their strikes are at right angles to each other. The bed is in mica schist, about three-quarters of a mile south of the Corners, and dips southerly about 75° . It is quarried very extensively, and burnt.

At least four large quarries of limestone are wrought in the south part of Lincolnton, viz: Young's, Coleman's, Heal's and Ball's. We suppose them all to belong to the same belt of rock. They dip 38° S. E. They are inexhaustible. We heard of limestone also at Brown's Neck, and on Jonathan Moody's land, but had not time to visit the localities.

A very large bed of limestone runs from Appleton into Seasmont. It is on the east side of the St. George river, and is quarried at several openings at Smith's Mills and in Seasmont. It is several miles long, and the belt is upwards of a quarter of a mile in width. Its dip is 75° N. 50° W., or apparently beneath the Taconic schist upon the hill west. We found no rock between it and the first Taconic outcrop on the hill, and do not know but that it may possibly prove to be of Taconic age.

All the beds of Azoic limestone now described, either have been, are now or are capable of being quarried extensively for the manufacture of quicklime. The manufactured lime must be equal if not superior, as a general thing, to that made in Rockland. Being at a distance from the sea-shore it cannot be furnished to the market so cheaply, and hence the inland quarries are not worked with so much vigor as those in Thomaston and Camden.

A slight examination of the map shows us that there are three if not four belts of the azoic limestone, yet the inclinations are such as to suggest whether they may not be repetitions of the same belt. One range is in the St. George valley in Hope, Appleton and Seasmont. Another runs from Ingraham's corner to Warren. The

third extends from south of Crawford's pond to north of Hope Lake. If there is a fourth it embraces the Hope and Lincolnville beds. It is curious that the dip of the different beds in all these lines is different. That in the valley of the St. George river dips in opposite directions away from each other, making an anticlinal; so do those on the Crawford pond range; while the Lincolnville and Hope beds dip towards each other, and the Ingraham corner and Warren beds dip in the same direction essentially. Fig. 35 shows that the Hope and Appleton beds are distinct from each other. The Crawford pond and St. George river ranges may make a great synclinal axis with each other; and if the former is connected at all with the Ingraham corner range the connection is not obvious. The study of the connection between different beds of limestone may not only indicate the number of folds in the older strata, but may also lead to the discovery of more limestone now concealed from view by the soil. We hope that these glimpses of connection between the various limestone beds of this vicinity may lead some resident to work out the relations more fully.

4. *Quartz Rock, (Taconic.)*

Three belts of this Quartz Rock are represented upon our map. One is between the two belts of Eolian limestone in Rockland and Thomaston; another extends from South Thomaston, generally along the shore of Penobscot bay, with an occasional submergence beneath the salt water, to Rockport; and the third is an isolated outlier in Camden, forming Mount Battie. In the west part of Thomaston is a considerable thickness of quartz rock not represented.

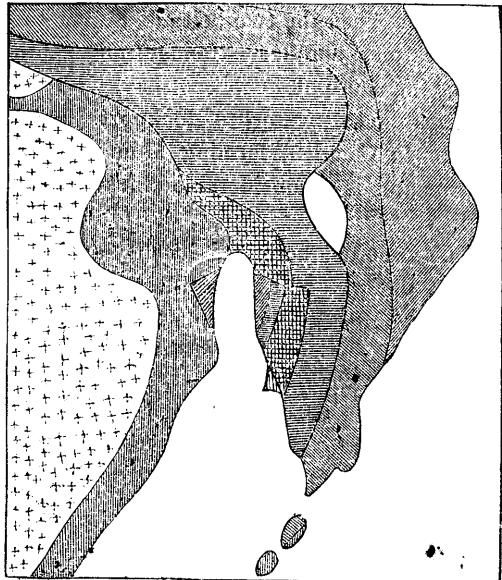
The best characterized locality of quartz rock is near the south end of the first belt, near West Keag river in South Thomaston. The hill south and west from the dolomite quarry, (Marsh quarry,) is the place where it crops out so finely. The rock is a sandstone, very much like the white purely silicious Potsdam sandstone about Lake Champlain. It has numerous minute crystals of magnetite scattered through it. It dips 75° N. 60° W., and its relations to the adjacent strata are given in Fig. 37. It appears to overlie some of the older mica schist, and to underlie the Taconic schist and dolomitic limestone. This locality is the most promising place we have seen in this rock for the occurrence of fossils.

In the very south-east corner of Thomaston, we see more of this quartz rock, dipping 55° N. 40° W., and in the south part of the city limits of Rockland the dip is 60° N. 70° W., and 40° S. 70° E. The latter example is the furthest south. Much mica is associated with the quartz here, and all along through Rockland. The city is situated upon this rock, and we find indications of an anticlinal axis there from our notes—one observation of the dip being 60° N. 60° W., and the other 60° southeasterly. It is exhibited in Fig. 38. The quartz rock beyond Rockland passes beneath the bay till it rises again at Jameson's point. It is supposed to occupy the whole of this projection of land, and to be cut off again at Clam cove in Camden. Figs. 39 and 40 show its relation to the schists. North of Clam cove the quartz layers dip 70° N. W. Where this rock appears still further north, to its utmost limit, it is a hyaline or glassy variety, precisely like the typical "granular quartz" of Emmons. A great boss of it a mile south of Rockport dips apparently 30° S. E. It may be traced along the whole shore to the inmost corner of Rockport harbor, and would make at almost any portion of its course, an excellent material for the manufacture of glass.

FIG. 36.

*Explanation of the
Figure.*

The scale of this map is the same as that of the Map of Waldo County. The space covered by crosses represents gneiss; the perpendicular or N. & S. lines represent quartz rock; the horizontal lines represent Eolian limestone; the checked surface represents silicious slates and slaty quartz; the lines inclining to the right represent a micaceous quartzite or schist; the lines inclining to the left are Taconic schists. The oval space in the centre represents Lily pond.



Geology of Rockport and vicinity.

About Rockport the details of its distribution are more interesting. In general the shape of the formation may be seen in Fig. 36. Just south of the village its width quadruples; and in less than two miles to the west it has thinned out entirely. It is an important fact, as learned from this map, that the formation makes a bend of a right angle, running westerly instead of northerly. Another interesting fact is illustrated by a small patch of quartz rock on the east side of the harbor. It is triangular in shape, and not more than half a dozen rods wide, but it has been elevated so as to stand side by side with a newer rock—a mass of strata that has been elevated vertically. Consequently there is what is called a *fault* between the two rocks, and we can see here the smoothed vertical surfaces of both rocks where they rubbed against each other during this vertical motion. Another fault is also shown upon both sides of the harbor in connection with the quartz, where the argillo-micaceous schist is displaced. Here too it is the quartz that appears to have been elevated.

In the first case the course of the fault is N. 10° E.; the quartz rock dips 30° S. E., while the adjacent wrinkled slaty rock dips 20° N. 80° E. In the second example the dip of the two rocks is equally variable, the former dipping 60° S. 70° E., and the latter 50° N. 20° W. It is probable that the cause of these dislocations is to be found in the bending of the course of the formation westwardly. Perhaps its original course was more to the northward.

The characters of this rock show finely south of Goose river, on the road to Rockland. Adjacent to the river the quartz is very thin bedded, and dips northerly about 12°. A few rods south the massive hyaline quartz dips 40° northerly. This rock appears in numerous bosses among the houses and gardens in this part of the village. The position a mile west of Rockport is similar to that just noticed.

The more slaty portion of the quartz is above the rest; and upon the north side of the harbor, it is more largely developed, often a real silicious slate. Upon Fig. 36 it is distinguished from the rest of the formation, and is somewhat disturbed by faults, as already indicated. Many of the layers are calcareous, and exceedingly contorted. In order from south-east to north-west are the following dips: 40° N. 80° E., 55° S. E., 20° N. 10° E., 40° N. 70° W., and 78° easterly. As the distance passed over is less than half a mile, these various dips indicate disturbances. Be-

tween Lily pond and a small church this rock occurs, and has interstratified with it a few layers of conglomerate, some of whose constituent pebbles have been flattened and elongated in the direction of the strike. They dip 45° N. 70° E. That part of this rock which is situated nearest the river, in the central portions of the village, merges into a greenish schist, having a small easterly dip; while the more northern portions, as on the road to Camden, are dark silicious slates and black slaty quartz rock, dipping 45° N. 40° E. West of the bridge in Rockport the dip of this slaty quartz is northerly. .

Two islands off Beauchamp's point are represented upon our map in Fig. 36, the lowest one, Lowell's rock, being entirely composed of quartz rock; and the other, Indian island, having a micaceous schist with the quartz.

Concerning the belt of quartz rock in Rockland which lies between two belts of limestone but little need be said. A reference to the map will show its situation, and Fig. 39 will show its stratigraphical relations. It appears to constitute an anticlinal axis, underlying both bands of limestone. This rock constitutes the foundation of the highest hill north-west from Rockland, or where the Fourth Regiment M. V. M. was encamped last summer.

Mount Battie is an immense pile of consolidated distorted pebbles, and belongs to this formation, since the rock is pure silica, and seems to be of the same age. Last year we said something about this mountain under the erroneous name of Megunticook mountain. The latter name belongs to the granitic pile behind Battie, of still grander proportions. Mount Battie is exceedingly precipitous—it being impossible to ascend it on the east and south sides. The strata are very obscure, although at almost every step the pebbles composing them are obvious. Upon the south and east sides of the mountain the strata appear to dip southerly and easterly at a small angle, and they are thus represented in the section, Fig. 41. Professor Emmons estimates the dip at 25° S. E.

Those who are interested in the exhibition of distorted pebbles in conglomerate may find examples upon Mount Battie. We would not represent this case as a *typical* one; *i. e.*, one where the phenomena are in the greatest perfection. Still the proximity of this locality to frequented routes of travel makes it a good one to visit. The finest examples of these distortions occur in the less frequented parts of the State, as in Rangely. These pebbles on

Mt. Battie are all small, and are not always elongated or flattened. But the localities of the altered ones are so common that we think no one could fail to discover them. Good examples were seen on the top of the mountain, both at the south and northern ends. Two sets of joints cross the strata—one running N. 75° W., and the other N. 10° E.—which sometimes cut the pebbles in two.

Our last year's estimate of the thickness of the strata of this mountain at 500 feet we will not change. The height of the mountain is about 1,000 feet above the bay at its base. One can hardly resist the conviction that Mounts Battie and Megunticook have been elevated to their present height by a "convulsion of nature," rather than the quiet and gradual way in which ranges of mountains are normally elevated. The section in Fig. 41 confirms this view; for what is more likely than that the quartz rock in Rockport, *bb*, forms a great synclinal axis with *l*, the conglomerate of Mt. Battie? The fault then must be found, if anywhere, between *k* and *l*.

In Fig. 38 a narrow band of quartz rock is exhibited west of the Meadow's quarries in Thomaston. Whether this is to be considered a part of the formation we have been describing, or as a member of the Taconic schists, we know not. We had not time to trace it through its whole extent, still we think it quite limited. It dips 50° N. 50° W., or away from the limestone. Still it may be repeated by an anticlinal, which we suppose to exist, although the rocks cannot be seen, before the limestone is reached, and thus underlie it in the normal way. Some of these quartz layers are calcareous, and resemble dark siliceous slate. Others are bright colored; and some show the constituent grains of silica distinctly. The mica schist to the west has a still higher dip in the same direction. The belt is a dozen rods wide.

5. *Eolian Limestone.*

The name suggested by Professor Emmons for the principal belt of Taconic Limestone, was *Stockbridge Limestone*, from the town of Stockbridge, in western Massachusetts, where are large quarries of marble. For geological reasons my father suggested* a change

* See Final Report upon the Geology of Vermont, Vol. 1, page 395.

in the name of the group to *Eolian Limestone*, and we adopt it here. The name is derived from Mount Eolus in Dorset, Vt. Emmons applied the name Stockbridge Limestone to the limestones in Thomaston and Camden twenty years ago. There are three large belts of Eolian limestone in this region of country to be described--and, indeed, we know of no others in the whole State. The largest extends from the State's Prison in Thomaston nearly to Chickawakie pond in Camden. Another is in Rockland. A third is in Camden. Besides these, in Thomaston and South Thomaston are several large and small beds of limestone and dolomite in the schists.

We present here four sections, (Figs. 37, 38, 39 and 40,)

crossing all the limestone belts and beds in Thomaston and Rockland. They will give the relations of the different rocks to one another much better than detailed descriptions.

These sections are very important, as they show the relations of all the beds of limestone in Rockland, Thomaston and South Thomaston, to all the rocks in the vicinity. They are all drawn parallel to one another,

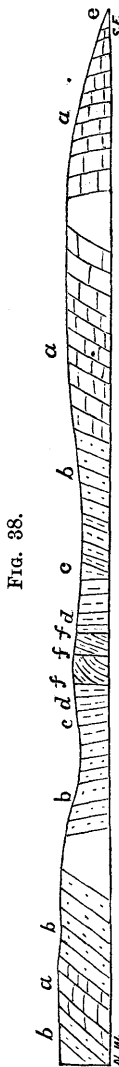


Fig. 38.

Section through Meadows Quarries to Owl's Head Bay.

- aaa. Quartz rock.
- bbb. Taconic argillo mica schist.
- cc. Taconic limestone.
- dd. Meadows quarries.
- e. S. W. point of Owl's Head bay.
- fff. Small faults in the limestone.

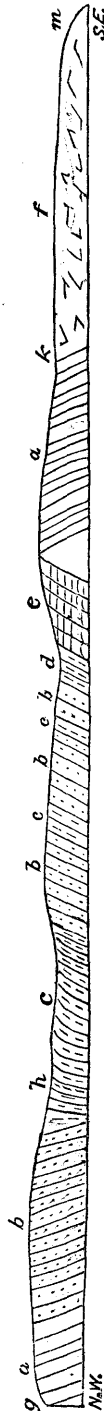
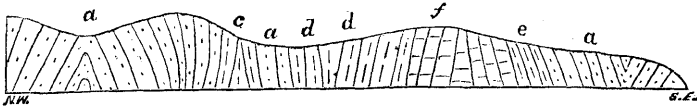


Fig. 37.

Section from Oyster River in Warren to Ash Point in South Thomaston.

- aa. Gneiss and mica schist.
- bbb. Taconic mica schist.
- ccc. Taconic limestone.
- d. Dolomite at West Keag river.
- e. Quartz rock.
- f. Granite.
- g. Saw mill on Oyster river.
- h. Beechwoods quarries.
- k. South Thomaston.
- m. Ash Point.

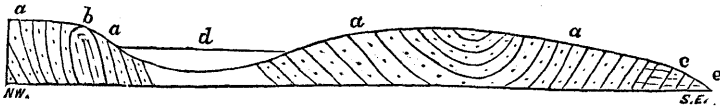
FIG. 39.



Section through Ingraham's and Rankin's Quarries.

- aa. Taconic argillo-micaceous schist.
- c. Ingraham's limestone quarry.
- d. Limestone—north end of the Meadows quarries.
- e. Rankin's limestone quarry.
- f. Quartz rock.

FIG. 40.



Section across Chickawakie Pond.

- aaaa. Taconic argillo-micaceous schist.
- b. Limestone.
- c. Quartz rock.
- d. Chickawakie pond.
- e. Jameson's point.

and not at great distances apart. Fig. 37 extends through the Beechwoods quarry, from Ash point in South Thomaston to a saw mill on Oyster river, just in the edge of Warren. At the two ends we have the Azoic rocks, gneiss on one side, and mica schist with granite on the other. Then what we suppose to be the oldest Taconic rock appears—the quartz rock, near the West Keag river, underlying the Marsh quarry of dolomite. This rock may possibly be repeated at the west end of the Taconic schists adjacent to the gneiss. The rocks being concealed we could not determine this point. The rocks appear to have a synclinal structure, the quartz running beneath both the Eolian limestone and the schists. It is possible that the most western of the schists are synchronous with the quartz; or may have been changed into the latter by metamorphic action upon one side of the axis and not upon the other. It is not uncommon to find interstratified with the Taconic quartz rock, in other parts of the country, schists very similar to those of the upper part of the series. Above the quartz rock, and to the left hand in the figure, occurs a large bed of dolomite; then succeeds the Taconic schists with at least two beds of limestone,

owned by Charles E. Butler. At length we cross the largest belt of limestone in this region. At first the dip is quite large, then it becomes smaller, and finally becomes large again. The most western exposure on the section is at the Beechwoods quarry; where the dip is smaller, the exposure is at the Fulling Mill quarry. Succeeding the limestone are Taconic schists dipping south-easterly, and towards the limestone.

Fig. 38 presents a section of the rocks from the extreme southwest angle of Owl's Head Harbor in South Thomaston through the Meadow's quarries to the north-west part of the town of Thomaston. Only Taconic rocks appear upon this section, as well as in Figs. 39 and 40: At the south-east end there is an anticlinal axis of quartz rock. Next is a thin band of Taconic schist over the quartz and underlying the Eolian Limestone. The dip of the limestone is here more irregular but seems to form a synclinal axis. Taconic schists and a little quartz rock succeed on the west; probably in an anticlinal form. The westerly part of the dip is certain, the eastern conjectural.

Fig. 39 presents a section of the rocks from the bay in the north part of Rockland city to the town line between Rockland and Thomaston immediately west of the west branch of Mill river. Quartz rock at the east end of this section forms a synclinal. Next appears the eastern belt of limestone, particularly in the latitude of Rankin's quarry. It dips east. Next succeeds an anticlinal of quartz rock, followed by the second band of Eolian limestone, at the north end of the Meadows quarries. West of this to the end of the section the schists prevail, interrupted at Ingraham's quarry by an *outburst*—this word seems to express the physical appearance of the rock—of limestone. Hence we have two anticlinal and one synclinal axis at this end of the section.

Fig. 40 gives a section of the rocks from Jameson's point across Chickawakie pond in Camden. We have at the east end quartz rock dipping north-westerly, then a synclinal of Taconic schists before coming to the pond south. West of the pond occurs an inverted anticlinal of limestone, almost concealed, wrapped in the Taconic schists.

Having now described the sections in general, we will proceed to give all the particulars needful respecting the character and position of the Eolian limestone at all its exposures.

The most southern exposure of the largest belt is at the State's

Prison quarry in Thomaston with the strata inclined 80° S. E. If the rock extended further, the valley of the St. George river would be the place to find it. Northeasterly from the prison the limestone extends into Miller's and the Beechwoods quarries. At Miller's the rock is whiter than is common in this vicinity, dipping from 65° - 70° N. 40° W. Further on the dip is ten degrees greater. It now begins to curve to the east. At the south end of the Beechwoods it runs N. 80° E.; southeast from here it runs N. 75° E., and finally at the Fulling Mill quarry, not far from the east end of Thomaston street it dips 40° N. Then it bends back again to its former course, and passes into the Meadows quarries, unless there is a break, which is improbable.

At the Fulling Mill quarry the rock is unusually dark. At the mill itself it is yet darker and makes a good marble, slabs of which have been sawed out in times past, some of which remain here showing their excellent character. Below the Fulling Mill quarry on Mill river is an old quarry of white marble of excellent quality, dipping 20° N. 30° W. This is in Mr. Jacob's pasture. Above the marble is a bed of schist thirty feet wide in the limestone, with a greater dip, viz., 60° . In returning to the village from the marble quarry one passes by several exposures of limestone. At a quarry where a siliceous limestone was being blasted for paving and building material the dip is 60° N. W., and again 50° N. W. The nearest exposure of the limestone to the mass of schist at the east end of Main street, is near Elm street, and the strata are inclined 25° N. 30° W. These details are of practical interest, aiding in the development of the rock suitable for the manufacture of quicklime.

Both a north-westerly and a south-easterly dip may be found in the different openings of the Meadows quarries. Along the line of the section in Fig. 38, we found the following positions. At the south-east side of the limestone, the dip is 75° N. W. At the calcite locality the dip is 80° S. E. Between this opening and the one on the west side of the north and south road where a variety of white talc occurs, the dip is north-westerly, but variable, from 20° - 80° . Several slips are noticeable, and we have attempted to give an idea of the irregular dip and the slips in our section. On the west side of the road the strata dip 75° S. E., becoming steeper according to the depth in the quarry. But no particular dip is constant through all these openings. The total length of this

large bed of limestone is six and one-half miles. Its northern limit is near Chickawakie pond.

The section in Fig. 39 shows us a limestone anticlinal west of this principal range at Ingraham's quarry. A similar mass is exhibited on the hill west of Chickawakie pond, Holmes' quarry, in Fig. 40. The two masses must have been elevated by the same agency, and are in the same line of strike, three miles apart. Ingraham's quarry is on the east slope of Marsh's mountain, and west of Mill river. The strata are almost perpendicular, but show an anticlinal structure. Between two openings in the quarry there is an interesting bending of the strata, too small to be represented upon the Figure. On this hummock the strata dip south-easterly about twenty-five degrees; while beneath them a few feet the layers are nearly perpendicular. We suppose this is not an example of mere bending, but of slipping for a short distance also. At first we were inclined to believe that the bending was the result of the drift force; but the dip forbids this supposition. The drift agency would have bent it in the opposite direction, had it operated upon the ledge. Of course this hummock is rendered of inferior quality for the kiln. An interesting black mineral occurs in a portion of this limestone very abundantly, giving it a different character. And a few rods east of the quarry may be seen a narrow band of dolomite, just as there is east of the Beechwoods quarry. This limestone, as well as that at Holmes' quarry, differs in no respect from the common Eolian limestone of this region.

At Holmes' quarry in Camden, the amount of limestone is smaller. It is situated on the side of the hill directly west of Chickawakie pond. No one would suspect its existence from the adjacent rocks—and we only stumbled upon it accidentally. It could hardly have shown itself at the surface before it was quarried; but now that it has been opened, it is found to increase in width in descending. The limestone is perpendicular. A few strata of schist are folded around the calcareous mass, and dip sixty degrees away from it on both sides. But on the west side the dip very soon changes to correspond with the easterly dip on the other side. No other mass of limestone appears upon either side of Holmes' quarry on the line of strike.

We suppose the curious position of these two quarries of limestone must be explained in this manner. The schists naturally overlie the limestone, and had no plicating forces ever operated

in Maine, these beds would have forever remained concealed. The force in this region seems to have been exerted more powerfully than in some other parts of the State. Now when this force began to act—supposing it to operate slowly and gradually—these two kinds of rock were pushed up so as to form a very pretty anticlinal curve of considerable width. As this agency continued to crowd the sides of the anticlinal from the south-east, the dips became greater and greater, until they become perpendicular, standing side by side. The pressure at Ingraham's quarry seems to have elevated the strata to this pitch; while at Holmes' quarry the force operated still further and inverted the fold, so that the strata of schist all dip in the same direction, while the limestone has not been inverted. Were it not for these masses of limestone there would be no indication remaining of this anticlinal fold. How many more such inverted folds may exist in this region we have no means of ascertaining in the absence of such protuberant masses as this limestone.

An important practical inference results from this theory. If these two projections of limestone indicate an anticlinal ridge, then all along the line connecting these two quarries we may expect to find more of the limestone. These quarries have been opened on the very crest of the fold; and there must be some approximation towards horizontality in the top of the ridge, and consequently if not at the surface certainly at a short distance below it, the limestone may be found.

Several beds of Taconic limestone east of the principal Eolian belt should be noticed. One of considerable importance is near the east end of the principal street of Thomaston, to the south, and was formerly worked as a quarry. The rock is whiter than the common limestone to the north. It dips 25° N. 20° W. Its limits are not known; but it may ultimately be found to be a spur from the grand deposit.

Two beds are found upon Charles E. Butler's farm, upon the north and south of his house, in the south-east corner of Thomaston. The northern one is located on a bluff facing the Meadows quarries; an immense tract of lowland occupying the country between. An old quarry here was in a blue limestone similar to the common rock of the other quarries; while underlying it is a white dolomite dipping 50° N. W. and resting upon the Taconic micaeous schists and quartzite. The other bed is of the blue variety

and is of less importance. It is several feet thick, enclosed in schists.

Brenton Butler owns a quarry of dolomitic limestone near a large marshy bog on West Keag river in South Thomaston, hence it has been called the Marsh quarry. It was not being worked when we visited it in July. Dr. Jackson pronounced this bed to be two hundred and fifty feet wide, and its outcrop forty or fifty rods long. It is white, granular and compact, producing a lime containing much magnesia which does not injure the quality to any important extent. The dip is about 60° N. W. At the quarry we observed some peculiarity in the stratification, perhaps of the nature of a slide and consequent dislocation of the strata, but had not time to investigate it. Another body of limestone is said to exist north-east of the dolomite, which we did not examine.

Another extensive deposit of Eolian limestone over two miles in length, and upon which important quarries are located, occurs in Rockland. The most southern exposure of this belt is at Rankins' quarry. The rock is the same as that in the main belt, as is all the rock of this belt. It is traversed by an immense number of small veins of calcite running about north and south. The limestone dips 70° S. 75° E. At Blackington Corners a number of quarries have been wrought in the limestone, so that very large holes have been excavated. Different observations here show that there is an anticlinal axis in this belt, although the inclinations in both directions are very steep. There is a very large boulder in one of these quarries underlying the road to Rockland. It is thirty-five feet in length and rather ovate shaped. It is a fact to be remembered that the southern end of this belt of limestone as far as it is worked, corresponds very nearly in latitude with the northern end of the Meadows quarries in the principal belt. The limestone has not been traced a great distance north of Blackington Corners. What if a transverse fault should be indicated here!

We had intended to prepare detailed, historical and statistical notices of all the quarries in Rockland and Thomaston, but owing to unforeseen circumstances have been prevented from obtaining the desired information. Such as we have will be presented under *Economical Geology*. The following are the names of the principal quarries and their locations. In Thomaston, on the principal belt are the State's Prison quarry, in the yard of the State's Prison,

near the west end of the main street; Miller's quarry, north-east from the State's Prison; the Beechwoods quarries, which are still further north-east; the Fulling Mill or Mill River quarries, just north of the east end of the street; a large number of small openings between and in the vicinity of the last two quarries; and the southern part of the Meadows quarries, which lie partly in Rockland to the east of Mill river. These are worked the most. In Rockland there is Ingraham's quarry on Marsh's mountain, with Rankins' and the Blackington Corners quarries on the eastern belt. In South Thomaston is the Marsh quarry. The history of all these quarries would be extremely interesting.

The limestone common to this group is of a bluish or bluish gray cast generally, coarse in its appearance, but nearly pure carbonate of lime, having about two per cent. of impurities. Several different qualities are known among the quarrymen, such as the "birds-eye" and the "lump."

We regret very much not having prepared in season a wood cut to illustrate the geographical distribution of those bands of the limestone which are the most highly esteemed for the manufacture of lime; since we think the study of them would show all interested parties in what direction to look for further discoveries of the most valuable portions. Such a chart was prepared for private study with the assistance of J. O. Robinson, Esq., of Thomaston, and from it we glean an important suggestion. From the State's Prison quarry a belt of the most valuable layers extends in a straight line to the Beechwoods quarries, and then turns easterly to the Fulling Mill. Thus far the quarries and openings are numerous. But from this point to the south end of the Meadows quarries, nearly a mile in distance, we could not ascertain that a single opening had ever been made. To be sure the ledges are concealed. But let any one consider the relations of these two lines of quarries, and we think he will begin to see the probability of the existence of other beds of limestone over this space of equal value with those now being wrought. A reference to the geological map will show that the belt of limestone, at this gap in the line of quarries, is wider than anywhere else in its whole extent.

A glance at this chart shows us also that there are really two lines of quarries in the Meadows; while often between them the rock is of an inferior quality. This may be due to folding, probably a synclinal. It is of course implied in these remarks that it is

only a portion of these Eolian limestones which can produce the best quality of quick lime; and also that the space occupied on the map by the marking for this rock includes the *formation*, not the lime belt merely. The relations of the better to the poorer qualities, however, has not yet been made out. We trust that the results of our explorations now set forth, will be a contribution to so desirable a result.

Camden Bell. The large geological map, and also Fig. 36, show the distribution of another important belt of Eolian limestone in Camden, whose lithological and geological character ally it to those just described in Rockland and Thomaston. The belt commences in Rockport harbor, passes northerly beyond Lily pond, and then turns west, terminating finally near Hosmer pond in the west part of the town.

As we first see this limestone on the coast, it is whitish and rather friable, but of good quality. Its connection with an overlying slaty rock is very plain. Kilns of it have been burnt here. As all the rocks upon this promontory have been much disturbed, so the dip of this limestone is variable. The following are the dips observed in order from right to left: 75° S. E.; 80° S. 80° E.; 65° N. 20° W.; 80° N.; 45° N. 10° E. This variation is rather from dislocation than folds. A part of this belt seems to have been torn from it by a fault, and is displayed in the village of Rockport and on the shore to the west of the principal belt, (See Fig. 36.) This indicates the existence of a lateral fault, which we have represented imperfectly.

Passing up to the carriage road south of Lily pond, we find the limestone dipping 60° N. 30° E. It is exposed in large coarse-looking hummocks on both sides of the road. The quarries now worked in Rockport, are chiefly upon the south-west side of Lily pond, in a high bluff. The rock is really a conglomerate of limestone pebbles; yet the stratification is extremely obscure. The dip appears to be about 50° N. E. It is chiefly the lower part of the limestone that is conglomeratic. It is possible that these supposed pebbles are concretionary. We now come to the curve in the formation, and the numerous observations all show the gradual change of the strike. The formation is twice as wide here as in any other part of its course. To the north of the pond are several quarries, and also to the north-west, whose quality is precisely similar to the Thomaston stone. The angle of inclination varies

from 35° to 80°, and essentially in the same direction. With the names of the different quarries we are unacquainted.

More exposures of limestone appear on the roads west of Rockport, some of which are quarried. We find the conglomerate west of the village dipping 60° N. 10° E.; and north-west of the village, on the west road to Camden, there are quarries. The layers appear to be vertical, with the strike of N. 65° W. Some slaty layers adjacent dip 60° N. 70° E. At the quarries still further west, near Simonton's Corners, the dip is 70° N. 10° E. Beyond these, which are very extensively worked, we measured strata dipping 75° N. 60° E., and N. 75° E. The rock has been traced to within a short distance of Hosmer pond. As the strata are thrown about in large masses near Hosmer pond, we conclude that the limestone terminates here, because of a dislocation, rather than on account of the gradual thinning out of the strata.

We introduce here a table of the dips of the Eolian limestone in all the localities where they have been observed, whether already noticed or not:

The Large Belt in Thomaston and Rockland.

LOCALITY.	DIP.	REMARKS.
State's Prison quarry,	80° S. E.	
Miller's quarry,	65°-70° N. 50° E.	
North of do.,	75° N. 40° W.	
Beechwoods quarry,	N. 30° W.,	South-west end.
Beechwoods quarry,	75° north-westerly.	
Beechwoods quarry,	N. 15° W.,	A few rods east.
Fulling Mill quarry,	62° N. 10° W.	
North of do.,	20° N. 20° E.,	At the old dam.
Below Fulling Mill quarry,	20° N. 30° W.,	Marble quarry.
Near the marble,	60° north-westerly,	Pavement quarry.
Near Thomaston village,	50° N. W.,	Near do.
Near Elm street, Thomaston,	25° N. 30° W.,	On Mr. Jacob's land.
Meadows quarries, Talc locality,	75° S. E.,	And grows steeper.
do. east of do.,	20°-80° N. westerly,	In a section.
do. Calcite locality,	80°-82° S. E.	
do. S. E. part,	75° N. W.	
Day's ledge,	74° S. 35° E.	
<i>Other Belts.</i>		
C. E. Butler's two ledges,	50° N. W.	
Brenton Butler's, S. Thomaston,	About 60° N. W.,	The Marsh quarry.
S. E. from Thomaston village,	25° N. 20° W.,	An old quarry.
Ingraham's quarry,	82° N. W., and 20°-70° S. E.	

Rankin's quarry,	70° S. 75° E.	
Blackington Corners' quarries,	N. Westerly 65°, and 55°-60° S. 70° E.	
<i>Camden Belt.</i>		
On Vauchamp Point,	70° S. E.,	Near "Last House."
do. further west,	80° S. 80° E.	
Half a mile west of last,	65° N. 20° W.	
Near the last,	80° N., & 45° N. 70° E.,	Slaty.
South of Lily pond,	60° N. 30° E.,	On road to Camden harbor.
West shore of Lily pond,	50° N. E.,	At quarries.
Between Lily pond and the road west,	35° N. E.,	Conglomerate limestone.
Quarry north of Lily pond,	55° N. E.	
Quarry west of the last,	70° easterly.	
Smart's quarry,	70° to 80° N.	[cious slate.
Near Rockport,	45° N. 40° E.,	At the junction with sili-
do. west,	60° N. 10° E.,	Conglomerate.
North-west of Rockport,	Str. N. 65° W., 90°.	
do. further on,	60° N. 70° E.,	Slaty layers.
Simonton's Corners' quarries,	70° N. 10° E.	
West of do.,	75° N. 60°-75° E.	

A highly important section is illustrated in Fig. 41. It extends from Mount Battie southerly beyond Rockport, a distance of four miles, but it crosses every member of the Taconic series in Camden. At the bottom we find the older mica schist, in Rockport. Above it in nearly regular succession are the successive members of the Taconic system. They are in the ascending order, Hyaline quartz, dark colored quartz rock, dark colored silicious slate, quartz rock and conglomerate, limestone conglomerate, thick-bedded limestone, (the last two members are Eolian,) micaceous quartz rock, wrinkled clay slate, argillo-micaceous schist. The four first members are properly parts of the formation quartz rock, and the last three are parts of the Taconic schists. Estimating the thickness trigonometrically, we should say the quartz rock is *at least* 1,084 feet thick, the Eolian limestone 630 feet, and the schists 1,690 feet thick. The conglomerate upon Mount Battie is supposed to be the equivalent of the quartz, and is 500 feet thick, which is very nearly that of the lowest member of the formation in Rockport. Hence the total thickness of the series in Camden is at least 3,404 feet. We have taken care not to over-estimate.

This section illustrates the fact that none of these rocks are repeated by axes, save some unimportant flexures in the upper

schists. As elsewhere explained, a fault undoubtedly exists between *k* and *l*; and the upheaval of the mountain may have been the reason why the schists are more elevated and disturbed than the underlying members. This may be styled a *classic* section for the Taconic rocks on Penobscot bay, since it is the best one for showing the natural order that can be found in this region, and it will be prized as such.

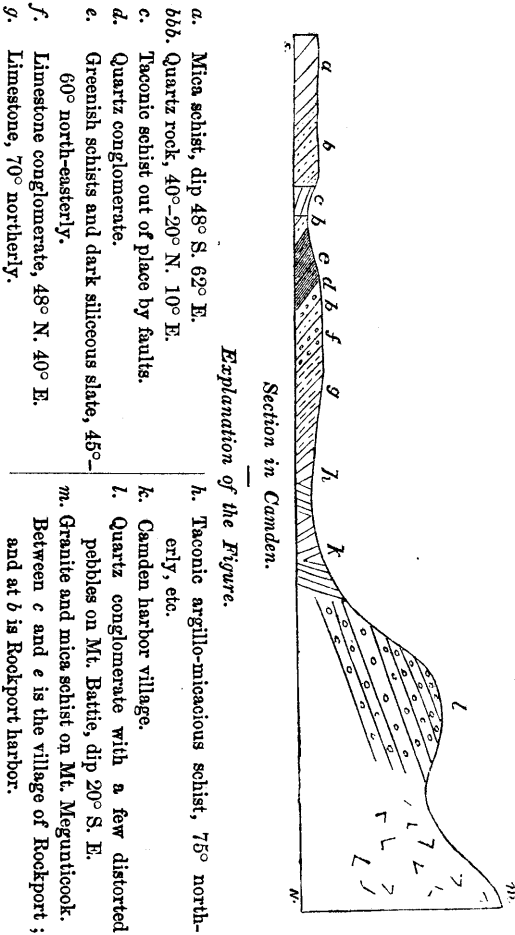



FIG. 41.

One end of the Camden belt of Eolian limestone now appears to terminate in the bay. We have no doubt it continues for considerable distance under water; and suspect that it is directly connected beneath the schists with the Thomaston limestones; per-

haps very much in the same way that we thought a connection existed between the limestones exposed at Holmes' and Ingraham's quarries.

Trap Dikes. In the principal quarries of limestone in Rockland and Thomaston interesting dikes of trap occur. To the workmen they are a nuisance, but to the geologist are full of interest, as indications of ancient molten masses like lava, in this vicinity. When the rocks about here were being tilted up at various angles, folds were formed and many large masses were broken apart. Molten matter from beneath then crowded up and filled many of the crevices. When this lava had cooled, probably quite slowly, these dikes were found to be the result. These dikes we have seen in the Beechwoods, several of the Meadows, near Rockport, and in the Blackington Corners quarries. They are seen now as walls upon the sides, in the middle or crossing the quarries, being composed of a dark, tough, very fine grained rock. Occasionally a row of trap nodules seems to take the place of a dike.

FIG. 42.



Trap Dike in the Beechwoods Quarry.

An interesting example of a trap dike at the Beechwoods quarry is represented in Fig. 42. It is in the sketch seen to form a wall, which curves, and at the right hand side passes round a pillar of limestone facing the observer. It then crosses to the other side of the quarry, and continues on in a course parallel to its first appearance. That part seen in the sketch resting against the framework of limestone, is composed of numerous small columns, piled up with great regularity, as if done by hand, just as many sticks of wood are laid up with the sawed ends in front. At another quarry the limestone has been excavated from both sides of the

trap, leaving the dike as a high wall in the centre of the excavation.

A few other dikes were noticed in this region in other rocks. Near Owl's Head Light House we saw a dike of quartz eight feet wide, not perpendicular like those in the Eolian limestone, but inclined 70° S. 20° E. Pieces of the wall rock are found in it, as if torn off and mixed in the fluid mass at the time of its injection. Several quite large dikes of trap traverse the gneiss at Herring Gut Light House in St. George. They run N. 70° E., the same as the strike of the quartz dike. A small dike of white quartz, running N. W. and S. E., cuts across the Taconic schists on Negro Island in Camden harbor. Several dikes (or almost beds) of trap occur in the Taconic schists and quartz rock in Belfast harbor.

6. *Taconic Schists.*

We now come to the consideration of the last solid formation of this region west of the Penobscot bay, the schists belonging to the Taconic system. In Emmons' scheme these were called "Magnesian slate," an inappropriate term, since both the term slate is improper, and they contain no magnesia. In Vermont we styled them Talcoid schists. But in Maine the Talcoid character is very obscure, and in its stead we find the mineral mica abundant. We do not suppose that it is essential to theory, that these schists should every where be talcose in their appearance, because they are so in Massachusetts and Vermont. At all events in Maine so much mica is present frequently that they cannot be distinguished from the older mica schists, and on account of this difficulty it will not be strange if we have improperly distinguished between them in our geological maps, particularly in South Thomaston.

Three general deposits of these schists occur on the west side of Penobscot bay; first, those associated with the Eolian limestones of Thomaston and Rockland; second, a deposit in Camden; and third, a still larger deposit of interstratified schists and quartz rock running south-westerly from Belfast. To expedite the description of these deposits we will give a table of all the observal dips:

Rockland Deposit of Schists.

LOCALITY.	DIP.	REMARKS.
Owl's Head,	75° N. 10°-40° E.,	Quartz rock.
Owl's Head promontory,	75° S. 40° E.,	At west end.
Thomaston,	34° N. 40° W.,	East end of village.
Thomaston, toll bridge to Cushing,	60° N. 20° W.,	East side.
do.	12°-30° N. 20° W.,	A local curve.
do.	75° N. 40° W.,	West side.
Thomaston, south of St. George riv.,	53° N. 40° W.,	Half mile south.
do.	90° N. 40° W.,	Still further south.
Thomaston village,	70° N. 40° W.,	At Mr. Jacob's garden.
Thomaston,	60° N. 30° W.,	Near Felling Mill quarry.
Thomaston,	75° S. 20° E.,	West of Beachwoods quarry.
Thomaston,	75° N. W.,	East of Meadow's quarries.
Thomaston,	50° N. W.,	At Chas. E. Butler's.
Thomaston, west part,	65° N. 50° W.,	Near bed of quartz.
Thomaston, on Rockland line,	Anticlinal axis,	North of last observation.
Marsh's Mountain,	Perpendicular.	
North of Blackington's Corners,	45°-50° S. 60° E.,	Quite argillaceous.
Rockland, N. E. part,	79° N. W.	
Camden, near Clam Cove,	40° S. E.,	At fork in road.
Camden, Clam Cove,	70° N. 20° W.	
Camden, north of Clam Cove,	48° N. 70° E.	
Chickawakie Pond, S. W. part,	50°-60° S. 70° E.,	See Fig. 40.
Chickawakie Pond, N. W. part,	48° N. 30° W.	
Chickawakie Pond, north of,	30° northerly.	
do. do. a mile,	50° northerly.	

Camden Deposit.

Simonton's Corner, north of,	High dip to N. 30° W.	
Simonton's Corner,	60° N. 30° E.,	West of kilns.
Between Camden and Rockport,	50° N. 20° W.,	On the west road.
do. at last house in Camden,	75° N. 12° W.,	On the middle road.
Rockport, south of Goose river,	50° N. 70° E.,	Brought up by fault.
Rockport, on north shore of harbor,	30° N. 20° E.,	" " "
Indian Island lighthouse,	30° northerly.	
At junction with Eolian Limestone		
on Beaucamp's Point,	50° S. 80° E.	
do. 20 rods south-easterly,	40° S. 70° E.	
Deadman's Point,	35°-70° N. 60° W.	
do. further east,	40° S. 60° E.,	Anticlinal.
Above Deadman's Point,	55° S. 60° E.	
Lily Pond, east side,	50° N. 30° E.	
Lily Pond, north of,	50° N. 40° W.,	Near quarries.
One-eighth mile north-east of last,	40°-70° S. 80° E.,	Argillo-micaceous.
Hill south of the harbor,	40° N. 60° E.,	On east road to Rockport.
Negro Island,	45° N. 70° E.	

Mouth of Megunticook river,	60° N. 70°-80° E.
At Methodist Church, Camden,	70° northerly.
Camden Village, foot of Mt. Battie,	75° S. 70° E.
Camden, west base of Mt. Battie,	8°-10° south-westerly.

Belfast Deposit.

Belfast, Steamboat Wharf,	63° N. 40° W.	
do.	28° N. 20° W. & 45° N. W.	
Belfast city, S. W. part,	75° N. 30° W.	
Belfast, mouth of Little river,	60° N. 20° W.	
Belfast, west of city,	High to S. E.,	Quartz rock.
Belfast, south-west line,	High to N. W.	
Waldo, east edge of,	70° N. 10° W.,	Quartz rock.
Waldo, east part,	45° S. W.	
Waldo, middle,	75° southerly.	
Belmont Corners,	60° S. E.,	One and a half miles north.
Appleton, west of Smith's Mills,	75° north-westerly.	
Appleton, near McLain's Mills,	65° N. 30° W.,	On top of hill.
Stockton, N. E. part,	80° S. 60° E.; and 90°.	
Stockton, north line,	80° N. 60° W.	Anticlinal.

Figs. 37, 38, 39 and 40, show the relations of the Taconic schists to the adjacent formations. If these sections illustrate the natural order of the formations, then we must say at once, that a part of these schists are older, and a part more recent, than the Eolian limestone. We rely upon such cases as the exhibition of the strata in Holmes' and Ingraham's quarries, (Figs. 39 and 40,) to prove the schists in some cases the more recent of the two. And by the supposition of inverted folds, we may regard all the schists as the newest. For example; in Fig. 37, suppose the dolomite at the Marsh quarry to be the equivalent of the other belt of limestone at the Fulling Mill and Beechwoods quarries. Then the intervening schist is newer than both kinds of limestone, and the western mass of limestone contains two or three inverted folds. Similar suppositions can reduce the other sections to the same order. It will be interesting, in this connection, to compare the theoretical order of these formations with the actual existing order in Camden, as shown in Fig. 41. There the schists are all above the limestone, except a few that have been disturbed by a fault.

A little study of the preceding table of dips will show us a few axes besides those figured. An interesting one is situated west of Marsh's mountain, both in Rockland and Thomaston. It extends for a considerable distance—a mile or so we have followed it; and the crest of the ridge has been worn away while the sides

were not removed, so that there is now a valley along the anticlinal ridge. This is what is called an *anticlinal valley*. Between Chickawakie pond and Clam cove there is a synclinal axis. It is remarkable that a northerly dip should be the prevailing one north of this pond, extending even into the mica schist of the older formation. At the north-west side of the pond is a north-westerly dip which is connected with the inverted anticlinal at Holmes' quarry further south. There is no axis in the Camden deposit; although there is some diversity of dip, it is very difficult to find anything more than local folds, of which the one in Camden village is a sample. The variations generally are all contained in a single quadrant. The small south-westerly dip on the west side of Mt. Battie is probably an isolated remnant of the original position of the belt. The Camden schists are all in one belt, then, dipping northerly and north-easterly, but making a great bend like the Eolian limestone and quartz rock beneath.

In the Belfast belt we get a few axes. At Appleton none were observed, but in the vicinity of Belfast we have two: a synclinal west of Belfast city, which we have traced ten miles into Belmont; and an anticlinal still further west in Waldo. An anticlinal exists in the north-east part of Stockton in similar rocks, and most probably the very same belt.

The schists on Owl's Head promontory are largely quartzose. Indeed, at the end of the point the rock is entirely quartz. The western portion contains a great deal of mica and presents a woe-begone appearance. The quartz contains tubercular veins of a whiter and purer hyaline quartz. A few veins of syenite are also present. The greater portion of the schists in Thomaston and Rockland are very handsome readily cleaving layers of a pretty well characterized mica schist, generally too much penetrated by jointed planes to allow very large plates to be exhumed from the ledges. At the east end of Thomaston village, on the west bank of Mill river, and lying exposed very prominently in the street, is a large ledge of a very argillaceous schist, much like the characteristic Taconic schists in Massachusetts and Vermont. It is seen again in the bed of the river lower down. The rock in Mr. Jacob's garden is similar, and it crops out again at the Toll Bridge to Cushing. On the west side of the bridge the rock is largely quartzose, and may be in the same layer with the ledge of quartz on the road to the Beachwoods quarry, seen after leaving the main street.

This layer seems to dip under the limestone. A bed of schist thirty feet wide appears near the Fulling Mill quarry in the limestone. If the schists between the West Keag river quartz and South Thomaston are Taconic, they will be ranked equivalent to the quartzose rocks of Owl's Head.

Two varieties of the Taconic schists are designated in the map of the Camden rocks in Fig. 36, the lower layer being very micaceous, while the upper layer, or that furthest to the right, is chiefly argillaceous. In the table of dips a multitude of observations are given. We can see the micaceous rock exposed all the way from the end of Beauchamp point northward and westward as far as the limestone extends, being adjacent to it. On Deadman's point an anticlinal is found in it. Here many layers of quartz are interstratified with it. Near the junction with the limestone on the shore, the layers of both rocks are very much disturbed. The other argillaceous belt follows around the shore from the interior of Camden harbor nearly to Deadman's point, (the point shown on the map very near the extreme southern point of the large promontory in Camden.) In some places it is impossible to determine the stratification, so homogeneous is the rock and so obscure the layers. This is the peculiar rock spoken of by Emmons as a "wrinkled magnesian slate." Any one who looks at it cursorily, will see at once the appropriateness of the term wrinkled. A good place to see this schist in perfection, is on the hill in the east part of Camden village. Being an enduring rock it retains very well the diluvial markings. This belt we suppose to overlie the other variety, and to be the uppermost member of the group.

We hesitated somewhat how to represent the Belfast belt of Taconic rock. Emmons expressed some doubt whether these were truly Taconic, but we think there can be very little question that they belong to the same age as the Camden group. Our difficulty was another; whether it was best to distinguish between the quartz rock and the *argillaceous schists*—if the expression be proper. At the steamboat wharf and to the east, many layers of quartz are interstratified with the more common slates and schists. To the east the schistose rocks predominate; while to the west of Belfast the layers are mostly purely silicious, even to the very border of the formation. Probably upon future maps we shall be able to draw a clear distinction between these two varieties of rock. An interesting fold appears in the rocks near the wharf in Belfast.

The general dip is north-westerly, and the curve is crowded between the highly inclined strata, and is rendered a sharp curve in consequence of the great pressure to which it was formerly subjected. We mention it particularly as it is exposed in a favorable locality for inspection by those who are interested in viewing how the forces of Nature have operated. We intended to have measured very carefully the dip, thickness and precise mineral character of every layer that is exposed along the shore in Belfast, but time prevented. It is the most favorable place for such measurements we have seen among any of the Taconic schists. The careful measurements should extend to the older gneiss in Waldo.

7. *Alluvium.*

Quite a number of observations were made among the alluvial rocks and markings in this region; but as we have thought it best to group together under *Surface Geology*, our descriptions of alluvial phenomena from every portion of the State, we will therefore refer to that heading for the description of the alluvium of the country about Penobscot bay.

Mr. George L. Goodale spent a few days, at our request, in Vinalhaven, and we now present his description of the rocks there seen. We suppose these rocks, with those of North Haven and Islesborough, to be entirely Taconic, and to belong to the schists, or the upper portion of the series.

To C. H. HITCHCOCK, A. M. :

Dear Sir :—In accordance with your wishes, I visited the Fox islands in Penobscot bay during the early days of July. Owing to limited time I was unable to make the examination as thorough as I could have desired. But through my friend Dr. Delaski, who has studied carefully the geology of this neighborhood during his residence of several years at Carver's Harbor, I was enabled to pursue my investigations to better advantage than would have been possible in the case of a perfect stranger. Dr. Delaski has paid particular attention to the records of the drift phenomena at Vinalhaven, and he has kindly promised to furnish a detailed account of his views upon this highly interesting, and, as yet, obscure subject.

Although his opinions may differ materially from those entertained by the Geologist of the Survey, I am sure they will be received with pleasure as coming from one whose observations are acute and accurate.

The Fox islands, in the wide bay of the river Penobscot, comprise two large and several small islands. The largest of this collection of many islands is called Vinalhaven from the name of one of the earliest inhabitants. The largest island is surrounded by an almost perfect breakwater of many smaller islands, so that there are two excellent harbors and many inferior ones upon the south and south-west. Although the islands composing this chain are exposed on their front to the full force of the swell from the Atlantic, they yet exhibit few marks of the power of tide-water and waves. This is due to the firm character of the rocks of which they are made up. It is a peculiarly fine-grained syenite of good color and containing little or no oxidizable iron. To this "granite," as it is commonly known in the bay, the little village of Carver's Harbor owes its present prosperity. The granite is easily worked into a tabular form even where the natural rift is considered most unsatisfactory, and these merchantable blocks are quarried within a short distance of the wharves.

The specimens of granite from this island compare very favorably with granite from any other part of Maine. There are three large quarries on the island and some minor ones, all of which were busily engaged in furnishing rock for government uses. The north island, or "North Haven," as it is generally called, is separated from the island just noticed, by a thoroughfare varying in width from two miles to very much less. The village is situated on the north side of the thoroughfare. I have deemed this brief topographical description of both islands of much importance in understanding their prominent geological features.

Leaving the drift, the surface geology, in the able hands of Dr. Delaski, let us notice briefly the rocks as we pass from Carver's Harbor in a northerly direction. We find nothing save syenite till we reach the school-house on Calderwood's neck. Here is a peculiar schist, apparently micaceous in its character, with a dip of 85° and a strike N. N. E. Near this rock and further from the granite, occurs a silicious slate of great density and containing a small per cent. of lime. Owing to the white weathering of this slate, it was thought by many of the inhabitants formerly that it might, by calcination, become a fair lime for rough work. Some of this slate contains more lime than the Kittery slates, so called, and would be more likely to deceive those unpracticed in the matter of selecting limerocks. But I have little hesitation in expressing my opinion

that lime of a poor quality might be manufactured from certain rocks occurring in this silicious range, and one is the more confident in regard to this when it is remembered that the great lime beds of Rockland lie much less than twenty miles west of the islands. North of the point last mentioned we come upon a singular conglomerate belonging perhaps to the Megunticook series. In its lithological characters it is not much unlike the conglomerate in Roxbury, Mass., and occurs in much the same manner. This rock varies very much as we push farther north, becoming, in North Haven more like an indurated limestone containing occasional pebbles of a fine-grained, slaty character. This conglomerate contains considerable lime, which is not without its effect upon the fertility of the soil. While the south of Vinalhaven, underlaid by syenite, is comparatively infertile, the island of North Haven contains many excellent farms. The peculiarity of the conglomerate and the amount of calcareous matter present in it, forms a subject of much interest when considered in connection with the lime bearing rocks of Thomaston and Rockland. My duty in the hasty examination of these highly interesting islands, was that of a collector. The specimens placed in your hands, Mr. Hitchcock, will give a correct idea, I trust, of the lithological character of the islands. In my opinion the north of Vinalhaven, and the North island itself, are underlaid by rocks of the same age as those in the Taconic basin of Knox county.

I am, sir, your obedient servant,

G. L. GOODALE.

Portland, Nov. 1, 1862.

II. DESCRIPTION OF A GEOLOGICAL SECTION FROM EDEN TO THE CANADA LINE.

By a *Geological Section*, we mean an exhibition of the stratigraphical relations of the rocks to one another over a given line. This line should always cross the strata as nearly at right angles with them as possible. It is just as if one could see the edges of the strata deep down in the earth, where an immense trench had been dug along the line of the section. Such cuts are frequently exhibited to us in the strata of gravel and sand exposed in bluffs by the crowding action of rivers. The geologist reasons out the position of the solid strata beneath the soil by an attentive observation and comparison of the dips where they are exposed above

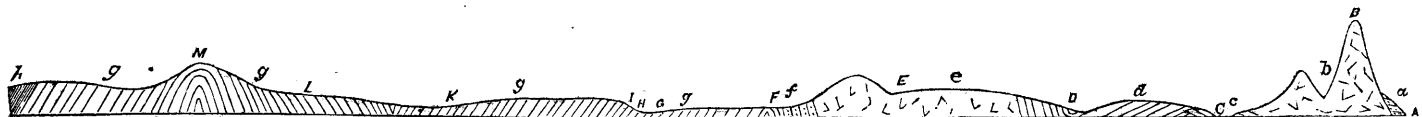
the soil in ledges. He supposes that if strata dip 40° north-west into the ground in some prominent ledge, that the rock will continue to dip so two hundred feet below the surface, unless there be some reason to the contrary. And if for the distance of one mile, he finds four ledges of rock with equal intervals between them, and all possessing the same inclination, then with reason he infers that the concealed layers between the ledges have the same dip. But if he finds two of these ledges to dip north-west, and the other two to dip south-east towards the former, then he concludes that the strata meet under ground and form a *synclinal axis* or a sort of basin. Of if they dip away from each other, then he concludes they must meet in the center, much like the roof of a house, only that the top is generally rounded instead of angular, and much of the crest has been worn away. Such an axis is called an *anticlinal axis*. By such processes of reasoning is every observation accompanied, only the geologist does not consider it necessary to repeat them with every measurement. He takes it for granted that the reader will always supply this deficiency in his own mind, if need be.

When the geologist has travelled over a section many miles in length, it is highly probable that he will have to record several axes, either anticlinal or synclinal. And it may be that he must notice the occurrence of unstratified rocks along with the stratified. These cannot be represented as occurring in layers, but the nature of their junction with the stratified ones must be carefully noted. Again, the geologist may be at a loss to know certainly how certain formations are disposed beneath the surface, especially upon high land, where the number of ledges are very scanty. Hence he need not fill out the space allotted to him by the altitude, but simply locate in their proper places the respective dips.

It is necessary often to employ two different scales in protracting sections from notes—one for the horizontal and the other for the perpendicular distances—otherwise the hills will not be conspicuous. In the section about to be described, our vertical section is one inch for every one thousand five hundred feet of elevation, and of course for the smaller altitudes proportional parts of an inch. The horizontal section is nearly an inch for every twelve miles. Hence the outline of the surface must be distorted, but this distortion will not generally be obvious to the observer.

The section extends from Mount Desert Island to the Canada

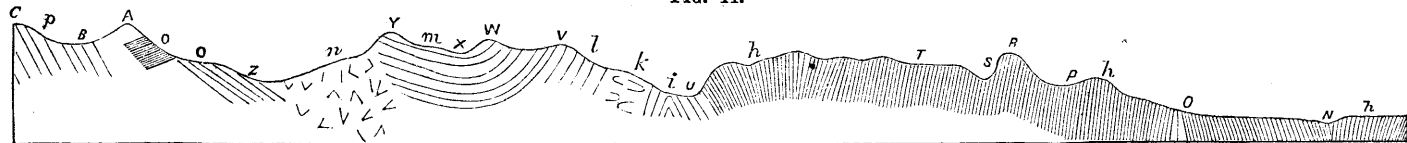
FIG. 43.



From Bar Harbor to South Dover.

- | | | |
|------------------------------------|---|--|
| <i>A.</i> Bar Harbor. | <i>H.</i> Penobscot river. | <i>c.</i> Gneiss. |
| <i>B.</i> Green Peak. | <i>I.</i> Bangor. | <i>d.</i> Mica schist. |
| <i>C.</i> Frenchman's Bay. | <i>K.</i> Kenduskeag. | <i>e.</i> Porphyritic granite. |
| <i>D.</i> Ellsworth. | <i>L.</i> East Corinth. | <i>f.</i> Quartz rock. |
| <i>E.</i> Johnson's hotel, Dedham. | <i>M.</i> Height of land in Charleston. | <i>g.</i> Micaceous schists, largely argillaceous. |
| <i>F.</i> Holden Coffee House. | <i>a.</i> Quartz rock, (Silurian?) | <i>h.</i> Argillo-mica schist. |
| <i>G.</i> Brewer. | <i>b.</i> Protogine and granite. | |

FIG. 44.



Section from South Dover to the Canada Line.

- | | | |
|---|---|---|
| <i>N.</i> Piscataquis river, at Dover and Foxcroft. | <i>X.</i> Parlin Pond. | <i>k.</i> Syenite. |
| <i>O.</i> Abbot. | <i>Y.</i> Jackman's Farm. | <i>l.</i> Argillo-micaceous schist. |
| <i>P.</i> Monson. | <i>Z.</i> Moose River. | <i>m.</i> Oriskany sandstones and slates. |
| <i>R.</i> Douty's Hill. | <i>A.</i> Spur of Bald Mountain. | <i>n.</i> Granite, Owl's Head. |
| <i>S.</i> Spectacle Pond. | <i>B.</i> Hilton's House, Sandy Bay. | <i>o.</i> Micaceous slates—rarely argillaceous. |
| <i>T.</i> Shirley Mills. | <i>C.</i> Canada Line. | <i>p.</i> Talco-micaceous schist. |
| <i>U.</i> Forks of the Kennebec. | <i>hh.</i> Clay slate. | Between <i>i</i> and <i>Y</i> the rocks dip northerly and north-easterly. |
| <i>V.</i> Johnson's Mountain. | <i>i.</i> Micaceo-argillaceous slate with numerous beds of limestone. | At <i>O</i> the clay slate formation commences. |
| <i>W.</i> Bald Mountain. | | |

Line, crossing the strata nearly at right angles over its whole course. It passes in order through the towns of Eden, Trenton, Ellsworth, Dedham, Holden, Brewer, Bangor, Glenburn, Kenduskeag, Corinth, Charleston, Dover, Foxcroft, Guilford, Abbot, Monson, Shirley, East Moxie, Forks plantation, No. 1 R. 5, No. 2 R. 6, Parlin Pond, Jackman, Dennis, Holden and Sandy Bay. This line is nearly one hundred and eighty miles long by the map. This route was selected in preference to any other, because it was the longest one in the State which could be travelled over with a carriage, and it passed through a fossiliferous region of great importance; and it will give a good general idea of the relative position of the most important formations in the State. In future it is desirable that a large number of sections be measured parallel to this. This should be done, since the strata commonly possess a north-easterly course, and an exploration of the geology of the State by transverse lines parallel to one another, about fifteen miles apart, will afford the quickest and cheapest mode of learning its geological structure. The preceding figures will give a bird's-eye view of the position of the rocks along the route of this section. Both stratified and unstratified rocks appear upon it, and every variety of dip and axis is presented. The lower section (Fig. 44,) is a continuation of the upper, (Fig. 43,) while the numerous references will explain the names of all the rocks and the localities where the observations were made; and the description, which is to follow, will give every detail minutely. As previously intimated, an enlarged copy of this section, colored, and with specimens of all the rocks mentioned by name from the very localities, will be on exhibition at the State House during the session of the Legislature. As a matter of course the representation of the larger dimensions will be the most satisfactory.

Mount Desert Island.

Mount Desert Island is chiefly composed of granitic unstratified rocks. An occasional mass of an obscure siliceous slate appears, but nowhere upon the line of the section: and for the sake of showing the relations of a more than ordinarily interesting deposit of quartz rock, which may possibly be of the same age with the slates elsewhere upon the island, we commence the section at Bar harbor, and then proceed south-west two miles to the top of Green mountain, where the regular line of the section is intersected. We

were agreeably disappointed in discovering at Bar harbor in Eden so interesting a deposit, although its dimensions in Eden are very small. The salt-water of the ocean seems very often to preserve the primitive character of many rocks within the reach of its influence, while that part of it which is exposed only to the action of atmospheric agents is woefully weathered and obscure. This fact is well illustrated in Machiasport, where it is utterly impossible to do anything with the weathered siliceous slates upon the crest of the promontory, while within the reach of tide-water the character of the rock and the dip of the strata are distinctly preserved, as well as the drift striae. So it is in a less degree in Eden. At Bar harbor, opposite Bar island, for the distance of one and a half miles, an interesting quartz rock appears on the shores, dipping at a very moderate angle and exposed in very interesting bluffs. It appears to belong to the same formation as the Rock of Flint island, described last year. We suggested a Lower Silurian age for that upon no very reliable grounds—more of fancy than real argument, because it reminded us so much of the Potsdam sandstone in its external appearance. This rock is less flinty and more sedimentary and micaceous in its character. Ripple-marks are found upon the layers, and also the curious cylindrical stems so common at Flint island. The layers dip 12° N. 20° W., quite the reverse of what they appear upon this section. But it was necessary to represent the dip in the section as south-easterly in order to show the true relation of the strata to the underlying granite—dipping away from rather than underlying the granite. The rock upon five islands lying between Bar harbor and Gouldsbrough, viz: Bar island, Long Porcupine island, Ironbound island, and two others, is probably the same, and it may extend into Gouldsbrough. Bar harbor is only twenty-five miles from Flint island in a straight line, and it would not be strange if these rocks are connected together under the water. We notice that quite a large promontory in Gouldsbrough has the name of Grindstone point, which causes us to conjecture that a sandstone rock exists there to give the name to the point.

Going back from the shore this quartz rock is very much acted upon by the weather, and would not be recognized commonly as the same rock, and the marks of stratification are overshadowed by the planes of cleavage, so that the former are rarely noticed. Another patch of this siliceous rock not on the line of the section,

skirts the shore of the north part of the island between Hull's Cove and Saulsbury Cove. A dike of trap containing veins of limestone appears at Hull's Cove. Probably this rock does not extend inland further than a line connecting the two coves. The dip of the strata could not be satisfactorily determined.

The first salient point in the section is Green mountain, 1,533 feet high by our Barometer. The rock at the summit is protogine, having a talcose mineral substituted for the mica of granite. The color is red. No doubt a great portion of the so called granite of the whole island is protogine. Large plates of the protogine at the summit dip 60° N. W., while near Eagle pond they are perpendicular. A few dikes of trap are found on the mountain also. The view from Green mountain is delightful. No other peak of the same height can be found on the Atlantic coast of the United States, from Lubec to the Rio Grande, nor from any eminence on the coast, can so fine a view be obtained. We were never charmed by any view so much as by this. The boundless ocean upon the one side contrasted with high mountains upon the other, and along the shore line numerous islands appearing like gems set in liquid pearl, form the most prominent features in the scene. White sails dotted over the water glide slowly along. We know not what view can be finer than this, where the two grandest objects in nature, high mountains and a limitless ocean occupy the horizon. The emotions awakened by this scene cannot be expressed, but the scenery remains in the memory, the never dying reminiscence of a beautiful portrait placed in nature's gallery by the Master Painter. The name of Eden is truly appropriate to this beautiful place.

Following the line of the section we found quite a high mountain of granite in the north part of Eden. At Thomas and Hadley's Mill, on the north shore at the mouth of a stream, there is a band of granite. The spur of the land running out to the Toll-gate is composed of a variety of gneiss, appearing rather talcose, yet abounding in feldspar. The first dip is 35° S. 20° E., or beneath the granite rocks. At the first island on the bridge road the dip is 30° S. E. At the Toll House is a narrow slaty ledge, perhaps the first of the succeeding formation, dipping 45° S. 12° E. Upon Uncle Israel's point, a mile east of the Toll House, the rock is very distinct gneiss, dipping 37° southerly, and is intersected by four trap dikes, two of which are only one foot wide, while the third, a mass of columns, is three feet wide, and the fourth, a crystalline trap, is eighteen feet wide.

Some of these dikes resemble indurated slate, but their course is north and south, or at right angles to the course of the strata in the vicinity. West of Captain Thompson's house is an old quarry of syenite, which is very beautiful but extremely tough; so much so as to prevent its use. A company once operated here, and our impression is that \$33,000 were wasted on the enterprise.

Mica Schist Formation.

For two or three miles in Trenton the rocks are concealed on the direct route of the section, but it is not so at Oak point. The dip there is small, the layers of mica schist dipping 20° S. 40° E., almost the whole length of the west shore of Trenton above the point. Probably the gneiss does not extend into Trenton on the line of the seaboard, so that we are at once introduced into a formation of mica schist, often talcose in its appearance, particularly in certain layers. Near S. Crippen's house in Trenton is the first ledge of schist seen by the road side, which dips 30° N. W., making an anticlinal axis with the schists to the south, which must be in place beneath the soil. Following the road running nearly due west to the very corner of the town on Union River Bay, we find the dip changes there, also, from the southeasterly dip at Oak point, so that this cross road is constructed very nearly along an anticlinal line. The ledge near Crippen's may be seen in the road south of his house, but to the best advantage a few rods east of the road on the west bank of Jordan river, where some of the layers are calcareous. The locality was shown to us with the inquiry whether the lime was not sufficiently abundant to warrant the erection of a kiln. The rock is not adapted to be burnt for lime, nor have we seen any bed of limestone in the whole of this terrain of mica schist.

Following the road to the north we see an occasional ledge with the northwesterly dip. Near D. Higgins', at the triple branching of the road the rock is argillaceous and thin bedded. Between here and the south part of Ellsworth the ledges are obscured by drift. One mile from the village the ledges are numerous, dipping 43° N. W. This varies very little from the last observation on the section, hence we conclude that all the concealed layers between Ellsworth and the triple branching of the road in Trenton have about the same inclination. This is confirmed by observations upon both flanks of the section: for in the south

part of Ellsworth, for three miles along Union river, the strata dip northerly from 30° to 50° , and upon the east side in Hancock, the strata dip 15° – 20° northerly. At the shore of Union river south of the Post Office in the village these mica schists dip 45° N. W.

We now come to a change in the dip. In the north part of the village on a hill the strata dip 70° S. 15° E., so that we have here a synclinal axis, whose line runs along the course of Main street in Ellsworth village. It is because the strata have been pushed up almost upon their edges on the north side of this axis, that the hill in the north part of the village exists, although further north it has been largely worn away by the waters of Union river. Essentially this dip prevails in the rock as far as its northwestern limit, near C. Jarvis' house, a trifle more than three miles from Main street, or just about half the distance from the Trenton Toll Gate. It is worthy of notice that there are just as many feet thickness of the strata on one side of this axis as on the other, since where the dip is half as great the distance is double. A reference to the section in Fig. 43, will show this fact most clearly.

We have calculated the thickness of the strata upon both sides of this axis, and will give the process. We shall be careful to have the result too small rather than too large. Taking the west side first—we have before us the problem, given the dip of the strata for a known distance to find the thickness. It is done by the solution of a simple case in Trigonometry. Given the hypotenuse and one of the angles of a right angled triangle to find the base, which is the thickness of the strata. Now the dip is 70° . Deduct from this ten degrees for the possible original inclination of the layers from the first deposition, and five degrees more for possible errors, (for we find ourselves always inclined to state the dip too high,) and we have 55° as the true angle for calculation, and three and a quarter miles for the hypotenuse. The result is 13,000 feet, in round numbers, for the thickness of the north side of this axis. Now the average of the dips upon the south side, taking into account the very small dip at Oak point, which must be supplied for a small part of the distance, and then deducting the fifteen degrees as before, must be 25° as the true angle for calculation. Taking six and a half miles for the hypotenuse, we find the base to be 13,600 feet in length in round numbers, or a little more than two and a half miles of vertical thickness of strata. The

results agree within 600 feet, which is a small error considering the roughness of the estimate.

Last year we spoke of the great interest attached to this nearly isolated basin of mica schist, on pages 160, 161. This interest is increased by running a section across it, and ascertaining its synclinal form. Our observations of this year will enable us to give its limits with more precision on the second maps, and we need not here give all the details of its limits and position. The basin is probably of Cambrian age, judging from lithological characters alone.

Porphyritic Granite.

The next formation is porphyritic granite, which is very extensive, being *e* of the section. There is very little to say about it. Every ledge showed a distinct porphyritic character, and it is wonderful that such an immense amount of this variety of granite could exist. The band is eleven miles wide here, and extends to an unknown distance northeasterly and southwesterly. This region is very mountainous, many of the peaks being fully as high as those in Eden. The mountains are scattered peaks, not one continuous range, although the whole granitic mass may be considered as belonging to one general range. Another feature of this region is the presence of an immense number of huge boulders of porphyritic granite. This is a characteristic of almost every granite formation in the State. The boulders being mostly of the same material as the underlying rock, cannot have been transported a great distance. The soil over most of this belt is rather inferior. The route of the section is along the Telegraph road from Ellsworth to Bangor, passing through the Falls village, North Ellsworth and Dedham, east of Fitz's pond. Between Orland and Ellsworth this granite belt is twelve miles wide, and is not all porphyritic. The dissemination of large crystals of potash feldspar (orthoclase) through this rock, makes it a beautiful variety to look upon, and we noticed many places by the way where good quarries might be located.

Quartz Rock.

Very near the boundary line between Dedham and Holden, the granite disappears and quartz rock succeeds, dipping 70° S. 70° E., as it were, beneath the granite. Some planes of a jointed structure dipped 70° S. 20° W. in this vicinity. This rock merges

into siliceous slate. At Graves' Coffee House in the east part of Holden, considerable mica is present in the quartz rock, with a dip of 88° S. 60° E. Beyond this hotel the rock is very much contorted and a local variation in the dip is 75° N. 60° W. But the real north-westerly dip is apparent near A. B. Farrington's house, two miles west. Here we have an argillo-micaceous rock dipping 50° N. 40° W., and a few miles further the ledges are entirely quartz rock as far as the middle of Holden, dipping 65° N. 40° W. Cleavage planes are also present in great abundance, dipping 80° S. E. We regard all the rocks mentioned thus far, away from the granite, as essentially one formation of quartz rock, and forming an anticlinal axis. The rock in the centre of the axis is somewhat micaceous, and more nearly resembles the rocks west of Holden village. If this is the true order of things, then we have found a quartz rock underlying the great mass of schists between Holden and Dover. Hence if future researches shall reveal occasional bands of quartz rock among these schists, especially if they have an anticlinal form, we shall have a safe criterion to inform us respecting the number of foldings in the whole area. Upon the section *f* and *f* show the position of the two sides of the quartz anticlinal, while the first *g* shows the more micaceous axis. We do not suppose this axis can be of precisely the same age with the micaceous rocks to the westward, because it underlies them in association with quartz.

We suspect that this quartz rock is the continuation of the quartz rock of the Taconic series in Belfast, described in a previous part of the report. That was associated with schists just like this, and we find on a comparison of various disconnected observations made between the two places, that a quartz rock, more or less obscure, can be traced with its associate schists all the way from Belfast to Holden. This is a discovery of some importance, as will be seen hereafter.

Argillo-mica Schist.

We next come to the largest and widest-spread of any formation in the State,—to a rock that would receive different names from different geologists. It would be called clay slate, talcose schist or mica schist, according as the observer happened to inspect different portions of it. Last year we ranked it all as clay slate, specifying many localities where talcose and micaceous varieties

abounded. But this year, after a further examination of this rock, we shall call it *Argillo-micaceous schist*, coloring it on the map as mica schist. Inspection of all the varieties discloses the presence of minute scales of mica. They are found even in the roofing slate of Brownville, which is associated with the schists, and by their presence throw light upon the mineral structure of the whole series, showing it to be micaceous rather than talcose. What we described as one formation of clay slate last year, we now divide into two, the clay-slate proper and the Argillo-micaceous schist.

The manner in which the boundaries of this sub-division were suggested to us, is quite interesting and valuable, as indicating the direction to be taken in studying these rocks in future. We possessed a series of observations of the position of the strata, crossing the whole argillaceous belt in several places, and mostly radiating from Bangor. Upon comparing these sections with one another, we found them to agree essentially at the same distances from Bangor, or from the south-east side of the formation. The material from which we drew is mostly contained in our last year's report. We there described a section from Bangor to Patten; another branching off at Mattawamkeag up the East Branch of the Penobscot; another from Bangor to Brownville. This year we explored one from Bangor to Moosehead Lake; and also another from Shirley to Brighton. At Bangor the dip is north-westerly, but at a few miles distance on every route it changed to south-easterly, thus making a synclinal axis. This synclinal line, then, we found to run, (so far as our meagre observations allowed us to judge,) from the mouth of Sunkhaze stream in Milford westerly through the north parts of Oldtown and Pushaw Lake, thence curving south-westerly it passes west of Kenduskeag village, and probably to Carmel, and N. E. Dixmont. Upon the east side of this line the dip is north-westerly, on the line of our principal section, as far as Holden center; and upon the west side the dip is south-easterly as far as the north part of Charleston, thus making an enormous basin, twenty-nine miles wide, whose thickness must be seven miles on the lowest estimate. The anticlinal line west of the first synclinal was first observed near Passadumkeag village, and can be traced westerly through Edinburgh, Lagrange and Bradford, till we find it rising into a range of mountains, which continue through Charleston, Garland and Dexter. This is a very distinct axis, as it is coincident with a mountainous range

for so great a distance. It runs towards the mass of granite in Enfield, which most probably was forced up along the anticlinal line, as the rock would naturally be weakest there. Very likely the anticlinal described last year in Weston, (page 384,) is the continuation of this anticlinal line.

The next basin is very narrow, and the rock is more argillaceous than in the previous basin. The synclinal line runs along the valley of the Piscataquis river, even as far up as Parkman, and then it must run on the west side of Penobscot river a great distance. We think that its position is indicated near the Five Islands in Winn, by the change in the dip. Of course these lines must extend further in both directions than we have indicated, but we point out the lines only so far as we have knowledge of them.

Next we come to another change in the dip, with clay slates prevailing on one side and argillo-mica schists upon the other. Hence we do not regard it an anticlinal, but a change in the dip incident to different formations, the slates overlying the schists, perhaps unconformably. This line, which upon our large map we have for the present established as the boundary line between the two formations, is first recognized in the north-east, in No. 1, R. 5, in Aroostook County, on the Aroostook road. It can be traced through Molunkus, the south-east corner of Medway, (formerly called Nickatou,) thence in a straight line to Medford, when it takes somewhat of a westerly course through Milo, Sebec, Foxcroft, Guilford and Abbot. Here it resumes the south-westerly direction, and we have traced it through Kingsbury, Brighton and Bingham, to the Kennebec river. The axes on the various radiating sections correspond with one another no further than to this boundary, but the rock on the north-west side of this line is almost entirely clay slate, and is the only belt in Maine from which roofing slate is now obtained. The variations in dip in this clay slate formation we conceive to be due to various causes more or less local, and not to be treated of here. Scarcely anything has been discovered during the Survey which has given us greater pleasure than these axial lines. It is a very important onward step in the progress of our knowledge of Maine rocks, and a faint shadow of what would be developed by a series of comprehensive parallel sections.

Returning to the details upon our principal section, we find the dip to vary somewhat over the first half of the first synclinal basin. We had just said good-bye to the quartz rock of Holden; and on

the route of the section to Brewer we find scarcely any ledges, the country being covered to a considerable depth by alluvial deposits, as it is upon the east bank of Penobscot river. At Brewer the rock is very quartzose, dipping from 30° - 60° N. 20° W. Across the river in Bangor the rock is similar, dipping from 45° - 55° N. 30° W. and N. W. The application of the term talcose to these schists would be more appropriate than to any other ledges on the whole section. Yet the rock here is not really talcose; it has no magnesia in it, as the analysis shows, and an inspection of many of the layers exhibit particles of mica snugly stowed away. Often the strata in Bangor exhibit interesting curvatures. Professor D. T. Smith, of the Theological Seminary, pointed out one such instance to us about two miles west of the city, which was very instructive, showing also the difference between the planes of stratification and foliation (or cleavage.) Such an exhibition is uncommon along the line of the section.

Three miles north-west from Penobscot river, at W. Boynton's house, the schists dip at about the same angle, N. 40° W. At I. Tozier's, a mile further, may be seen an interstratification of clay slate and slaty talcose quartz rock, dipping 65° - 70° north-westerly. In the edge of Glenburn the rock is more compact, with thicker layers. In Glenburn and Kenduskeag there are occasional variations from the normal north-westerly dip, but these are supposed to be local matters. The section, thus far, runs on the stage road to Kenduskeag village, crossing the Kenduskeag river in Kenduskeag.

Beyond Kenduskeag village drift deposits obscure the ledges for a great distance. The road passes over a horseback from the village to a cemetery in South Corinth, a distance of three miles. At a school house and cooper's shop nearly four miles from Kenduskeag in South Corinth the first ledge with the south-easterly dip of the west side of the great synclinal axis appears, although it probably begins much sooner. Observations on both sides of the road, which we had not time to make, will settle the exact point where the middle of the basin is. The schists at the school house decompose readily, perhaps containing a carbonate, and dip 80° S. 25° E. Adjacent ledges have a smaller dip. Near East Corinth the rock is more slaty and argillaceous. Opposite J. M. Shaw's house the layers are very much convoluted on a small scale with an average dip of 45° S. 15° E. About a mile and a half north of East

Corinth, appear ledges of bright green schist, argillaceous, and often quite micaceous, precisely identical lithologically with the greater part of the slaty rocks on the East Branch of the Penobscot above Mattawamkeag, which we described last year. Like them, also, these strata are very much contorted, and their average dip is about 55° S. E. These peculiar rocks continue for two or three miles.

In the north-west part of Charleston, at B. Bradley's, a compact schist resembling talcose schist, but really a quartzite occurs, dipping from 70° – 75° S. 30° E. The land here is higher than anything passed over west of the Penobscot, and it continues to rise till the summit of the mountain is reached, (M in the figure,) about 800 feet above the ocean. Upon the county map it will be noticed that a range of mountains extends through Charleston and the towns adjacent. This range is the one we are now crossing, and it must all be an anticlinal ridge, marking the line of the most important of all the axial lines specified above. Passing down the north side of this range, (for which we have no name,) we find the opposite dip, making the anticlinal. We are coming into a narrower basin than the one just left, it being only ten miles wide, and it has almost an east and west course. The first observation taken is of a ledge just north of Ricker Hill, in the south-east part of Dover; an argillo-micaceous schist dipping 72° N. 10° W. In this rock the mica is quite abundant and distinct. The dip is similar to this all the way to the Piscataquis river.

The traveller sees at once the superior fertility of the soil in the Piscataquis valley, when compared with that passed over since leaving Bangor. It seems to be due to the character of the rock, and to be confined to this basin of schist. The rock is often calcareous and indeed certain layers in Foxcroft are real limestone and have formerly been burnt in kilns for lime. As in so many other instances the character of the rock here determines the quality of the soil in great measure. By calling this superior to that in Penobscot county, we do not mean to underrate the latter—only that this is better. That in Penobscot county is far superior to much that is found along the sea coast and covering granitic and gneissic regions. And most excellent farms are common on the road all the way from Bangor.

The first of the southerly dips noticed is on the Piscataquis river, at the bridge between Dover and Foxcroft, where the strata dip

75° S. 10° E. Proceeding westerly for several miles, we cross the strata obliquely. Near S. C. Pratt's house in West Foxcroft, the slates are considerably argillaceous, dipping 68° S. 10° W. Near the west line of Guilford, on the south side of the Piscataquis river, the schists have somewhat of the character of a fine sandstone, dipping 85° S. 10° W. At the village of Abbot, the rock is firmer and has the appearance of schists. Here it dips 70° southerly.

Clay Slate Formation.

At the crossing of the Piscataquis river in the north part of the town, we come to a different formation, to the clay slate, whose presence is indicated both by the highly argillaceous character of the rock, and the change in the position of the strata. These are both vertical and inclined N. W. 75°, a change in the strike also of 45° degrees. This ledge shows also, a number of the markings of an ancient glacier coming down the Piscataquis river from Blachard—a south-east course. We distinguish these markings from the common drift scratches, because these grooves have been made upon the perpendicular side of the ledge, as well as upon the top, and because they descend the valley, following the course of the stream. Here also are spiral pot-holes, excavated by the eddying rush of the water as it descends; or, such as are called in Oxford county "screw auger" holes. The water falls a considerable at the bridge.

Two miles south of Monson village the strata dip 80° N., and consist of clay slate alternating with argillaceous sandstones. At the village the strata dip 75° N. 20° W., and the rock is a little micaceous, but has a very fresh look, though often paler than most of the formation. We kept on the lookout for fossils, but discovered none in the brief time devoted to the search. We anticipate the discovery of many fossils in this formation in the future, especially of Nereites. In the north part of Monson, we find ledges of a beautiful clay slate dipping generally 85° N. 15° W., and occasionally S. 15° E. or 90°. On all the hills the ledges are exposed beautifully, particularly upon the northern slopes. Wherever seen they are as smooth as a house floor, having been ground down by the ice of the drift period. The ledges are all of a dark bluish cast, and are highly argillaceous. One would think that in this vicinity admirable quarries of roofing slate might be worked. At Spectacle pond, near the north line of Monson, the drift striae run N. 20° W.

In the edge of Shirley the clay slates dip 70° N. 20° W. At Shirley Mills they dip 70° N. 20° W. also, and no other kind of rock is associated with them. We noticed in regard to the drift deposits between Abbot and Moosehead Lake, that they are often quite thick upon the highest summits. It is an accident almost to find a ledge exposed. So smooth are the ledges that one would expect to find slides common on the sides of the steep hills.

The soil is excellent between Piscataquis river and Moosehead lake, some of the vegetation being quite rank. The season is quite late in the spring; but very large crops of the products suited to the climate may be produced, such as hay, oats and buckwheat. The scenery in this region is much superior to that south of the Piscataquis. Here the country is full of large, gently sloping hills and high mountains; while in the distance, the great granite piles east of Moosehead lake and the enormous mountains to the southwest are commonly visible.

Between Shirley Mills and the Forks of the Kennebec, the section runs through a country destitute of carriage roads, and as it was very important that the line should be explored, Mr. Goodale volunteered to explore this part of the section, while the rest of us went around by the way of Brighton and Bingham to meet him at the Forks. We here introduce Mr. Goodale's notes upon this unsettled region.

Goodale's Observations.

While making a continuous section from Mount Desert to the Canada line, it was found necessary to go in a direct line to the town of Shirley, near Moosehead lake. Here the road terminates, and, of course, there is a break in the section including all that territory lying between Shirley and the nearest point on the north-western road. In order to supply the deficiency caused by this break, I was directed to proceed through the woods in a westerly course to the Forks of the Kennebec, noting all outcroppings of rock, the altitude of the line passed over, and whatever else might be of geological importance. Accordingly, having procured the services of Mr. J. Sturdivant and his son Llewellyn as guides, I started on the 26th of July, from Shirley Mills. The clay slate at the commencement of the journey near the "North road" so called, dips north 75° W. It is dark grey in color, and where not weathered or injured by frost, cleaves readily into fair plates. There was no other exposure of slate till we reached the west branch of

the Piscataquis river. Here the dip is N. 82° W. At this point a hurricane two years ago tore up the trees from their roots, twisting them together and forming a formidable barricade for an extent of a mile and a half. The whirling of the tempest had completely obliterated all traces of the wood road, and rendered walking a matter of extreme difficulty. The course of the hurricane appears to have been from south-west to north-east, and reminded me of the whirlwind-traces noticed last spring on the river St. John.

Near the Shirley west line is a ledge of fine roofing slate of great extent and easily exposed. I saw an excavation, evidently an old one, which enabled me to examine the slate quite carefully and form a deliberate opinion in regard to the character of the slate. It is fine grained, bluish-grey, easily fissile into one-eighth inch plates of twelve inches square, even where the frost had exerted some effect upon its texture. Owing to its peculiarly soft character it would make, I think, good school slates. The strata were in this place perpendicular with a strike north 70° east (excl. var.)

At Sandy stream, same rock, same dip and strike

At Alder stream, east branch, the rock is exposed near a slight waterfall, the same in all essential particulars with the last. Near the west branch of Alder stream the rock appeared to have lost its fissile character and to have become more like the compact slates occurring in Scarboro'. Numerous quartz veins run through the slate in an east and west course, but with no metallic deposits. At Moxie outlet the same rock was again seen. It is harder and has entirely lost its distinctive fissile structure. Near Clark's camp, three miles or a little less from the outlet of the pond, clay-slate was noticed dipping north 85° east. This convinced me that I had passed over a synclinal axis. At the Forks of the Kennebec the slate dips north 70° east, and confirms, I think, the opinion formed in regard to the axis.

We were able to reach the comfortable hotel of Mr. Murray at the Forks late in the evening, having walked through a thick forest of second growth and swamps of cedar, part of the way in a hard shower. The distance is variously estimated from eighteen to twenty-two miles. I incline decidedly to the latter opinion. Accompanying this, is a vertical section* of the slate between the

* Reduced and incorporated into the general section of the whole route. The description of the figure will show the localities of the route and the dip of the strata; *k* are the clay slates, and *i* the slates west of Moxie Falls. c. n. n.

two points before mentioned, giving, of course, the altitudes as I was able to compute them from a good aneroid barometer.

Moxie Falls. The stream flowing from Moxie pond has a tortuous and troubled course. It makes its way over several miles of the upturned edges of clay-slate strata; here smoothing and polishing them, and again, quarrying deeply into the mass, and even excavating pot-holes in its path. The descent for most of the way from the outlet to the Kennebec is very rapid, owing to the contour of the district and the frequent waterfalls. At a point two miles from its confluence with the main river it makes its greatest descent. This cataract is caused by the abrupt breaking down of the strata, much resembling certain faults. Upon each side of the base of the fall the rocks rise to an altitude of 115 feet and are very precipitous. The water comes down over a jagged ledge, eighty feet in a single leap of foam which gains additional whiteness by its contrast with the blackened slates. It is a cataract second in its singularity and beauty to none of our minor waterfalls, and will well repay the visit of the pleasure-seeker, the tourist or the artist.

The strata of the greyish-black slate dip apparently to the north-east about 75° .

G. L. G.

Slaty formation in the Kennebec Valley.

The rocks upon which we come at the Forks of the Kennebec are different apparently from any already passed over on the section, and yet perhaps not more diverse than what might be expected on the different sides of a great anticlinal axis. The dip of the strata would carry these micaceo-argillaceous slates beneath the clay slate formation, and come up on its eastern border. This is not impossible; but we incline to the opinion that the strata here are either inverted, or else rest upon the clay slates unconformably. Although the strata at the Forks have a fossiliferous aspect far more than anything to the southeast, no organic remains have yet been discovered in them; yet the time cannot be far distant when they will be discovered. These slates must belong to the same formation which Mr. Houghton described last year on Moosehead Lake as mica schist, since both formations are similarly situated with respect to the clay slate just passed over, and are succeeded by Oriskany sandstone on the other side. It is the most natural thing in the world to suppose these slates and schists to form a

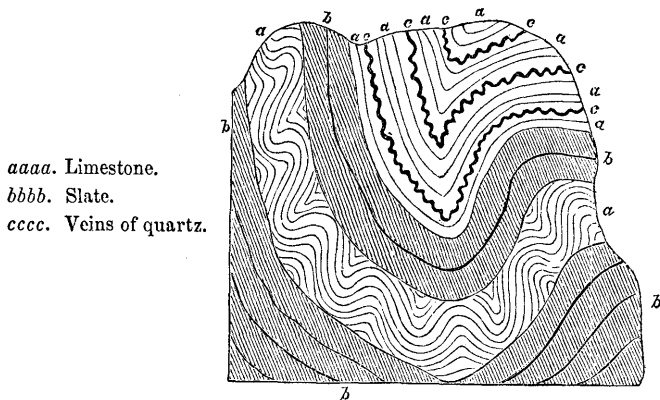
portion of the Silurian system, and more probably the Upper than the Lower Silurian. On Moosehead Lake there is very little difference lithologically between the mica schists at the south end of the lake, and the schistose sandstones at Soccatean Point containing Oriskany fossils. And as Mr. Hodges, Jackson's Assistant, found "madrepores" at the base of Squaw mountain, which are without doubt the common Favosite coral of the Upper Silurian, we have some evidence upon which to found our conjecture of the Silurian age of these slates and schists.

Our observations of the dip at the Forks are scanty. East of the Forks Hotel there is a long bluff of slates interstratified with limestone, dipping 40° S. E. The rocks alternate in great measure, yet occasionally the limestone is three or four feet thick. Dr. Jackson analyzed this limestone and found it to contain Carbonate of lime 50.0, Silica 27.0, Magnesia 9.0, Alumina 8.4, Carbonate of iron 2.8, and Oxides of iron and manganese 2.4; total, 99.6. He recommended that this rock be burnt at a red heat, then pulverized and mixed with fifteen per cent. of clay and ten of manganese, so as to form a hydraulic cement equal in value to that imported from England. We know not whether this anticipation has ever been realized. This limestone is more or less abundant in the ledges on both sides of the river, so much so that it must form a part of the lithological name of the formation, if it shall be found to occur over a wide region. The dip is higher in going east from the bluff, and the formation extends certainly to Moxie Falls.

On the west side of the Kennebec river we found a great many ledges of slate with a high south-easterly dip, as we supposed at first; but we soon discovered a ledge showing this view to be erroneous. We found traces of a gentle dip, say 20°, to the north-east, which we suppose to be the true one, while the very prominent highly-inclined planes are those of cleavage. To illustrate this fact, we introduce here in Fig. 45, a sketch of a small curve of the strata cutting across the cleavage planes. It is a sharp synclinal fold. There are two beds of limestone, the upper two, and the lower one foot thick, found interstratified with slates. Only the latter have planes of cleavage, and these are represented by the finer lines inclined to the right (south-east) at a high angle, while the two beds of limestone rest each upon a bed of slate. Several very crooked veins of white quartz occur in the upper limestone bed, while the layers of limestone are not very much contorted.

The strata in the lower limestone bed are curled up and crowded together very closely, as is attempted to be represented. The

FIG. 45.



Planes of cleavage and stratification.

coarser lines, parallel to the limestone beds, indicate the stratified layers. These lines are not imaginary, since they may be seen intersecting the cleavage planes in all the adjacent ledges. This case is an interesting one, and makes it necessary to examine all the strata in this region very carefully. So long as we can find beds of limestone to guide us, we cannot fail to discover a marked distinction between these two kinds of planes.

Nearly two miles west of the Forks, on the Canada Road, may be seen a large mass, perhaps a dike, of coarse syenite, almost a trap. Its location may be seen on the general section, *k*. Most of this is an argillaceous rock, quite compact, and so smoothed down by drift that it was difficult to obtain a specimen, or ascertain satisfactorily whether there were any planes present different from those of cleavage, which were inclined about 70° N. 20° W. Depending upon the observations thus far made, we feel sure that an anticlinal exists in this formation, which is properly represented in the section. This makes this slaty and calcareous formation dip beneath the Devonian rocks to the north-west.

Oriskany Sandstone.

Precisely where this formation begins we cannot tell. A mile and a half east of Johnson's mountain we noticed a slaty rock dipping high to the north, which may be connected with the Oris-

kany group. This is near the north line of No. 1, R. 5. The rocks in this township are generally concealed by drift.

It will be recollected that this formation was fully described last year, so far as it was possible, and we need not repeat those remarks here. It was stated that the fossiliferous boulders so common in the fields in southern Maine, were principally derived from this rock, and that it belonged to the very oldest of the Devonian rocks. Parlin pond was also represented as the best locality for the Oriskany fossils, which we shall speak of presently.

On Johnson's mountain appears a very tough sandstone. On a spur of Bald mountain, still further west, a slaty rock crops out dipping 50° N. W. Both these mountains are in No. 2, R. 6, and are parts of extensive ranges, of which not the remotest idea is given upon any map of the State or County yet published. Our maps are deficient in respect to the topography of our mountains. Near the west end of Parlin pond we obtained specimens of a trilobite, the *Dalmanites*, we suppose of the same species with the one found last year at Stair Falls on the east branch of the Penobscot, and which we hope will be described and named in the last part of our Report.

The best locality of fossils in this region known to us, is on a knoll west of the Parlin Pond Hotel. But the fossils there are not in a ledge: they lie in the soil, as if quite near the parent ledge. A little digging did not reveal the ledge, however. We followed out the letter of Jackson's description of the locality where he obtained so many specimens, and could find nothing that would correspond with his description of the abundance of the specimens, so well as this. We collected a large number of fossils, both here and at every other available source, and shall hope to speak more fully of them hereafter. The fossils previously collected here belonged to the following genera; *Strophomena*, *Chonetes*, *Orthis*, *Rhynchonella*, *Rensselaeria*, *Leptocælia*, *Spirifera*, *Modiolopsis*, *Cyrtodonta*, *Avicula*, *Murchisonia*, *Platyostoma* and *Orthoceras*: and the following species have been already identified; *Strophomena magnifica*, *Orthis muscosa*, *Rhynchonella oblata*, *Rensselaeria ovoides*, *Leptocælia flabellites*, *Spirifera arrecta*, and *S. pyxidata*.

On a tributary of Parlin stream in the north part of the township of Parlin Pond, a few fossils were obtained from thick bedded, fine grained, dark colored sandstones of this formation, dipping from

10°–15° northeasterly. The last seen of this formation is just in the edge of Jackman, where a few fucoids and shells were obtained. The dip of the strata is 15° N. 60° E., and that of the cleavage planes much greater in the same direction. The rock is clay slate. This locality is at the clearing called the Jackman Farm, and upon the highest land in the Canada road between the Forks of the Kennebec and Moose river.

A range of mountains runs from Attean pond across the Canada Road just beyond the Jackman Farm, of which Owl's Head is one portion. It also crosses Parlin stream north of the pond, and then trends northeasterly, perhaps to the Kennebec. It is composed of granite at Owl's Head, but not where Parlin stream crosses it, for the sandstone there is beautifully exposed, containing a few fossil shells. The strata dip 20° N. 10° W., at a beautiful cascade of this stream, a couple of miles below the pond. On some of the layers ripple marks were exposed, covering several square yards, and appearing just as perfect as when made in the sand so many thousand years ago. The rocks here reminded us of those coarser sandstones containing fossils on the east branch of the Penobscot at Johnston's camp and Matagamon lake. We felt uncertain about their position relative to the Oriskany belt last year. We are confident these strata are synchronous with the latter, as is proved by the discovery of the *Dalmanites* in the vicinity; and we think that by following Parlin stream up and down, the connection of the two kinds of fossiliferous rocks will be found. Moreover, here will probably be the best place to make a detailed measurement of the Oriskany rocks, and a careful exploration of the whole formation from top to bottom. No one can surely feel averse to such an examination here, although the country is so wild, since the scenery is so grand, the rocks so interesting, and the attentions of Mr. Sylvester at Parlin Pond Hotel so kind and obliging. It would be a toilsome but a delightful task to explore in this vicinity.

Granitic Rocks.

Two or three ledges of granite and protogine appear in the road between the Jackman farm and Moose river. The country is so much covered with drift that ledges are very rarely seen. We do not suppose these rocks extend as far as Moose river, although no other ledges show themselves previously. Still the width of the granitic region must be about three miles, although extending five miles along the road, since the road crosses the belt transversely.

Clay Slates again.

At Moose River settlement, ledges of another clay slate appear, though we somewhat hesitate to call it clay slate, because it is different from the great clay slate formation below Moosehead lake. The cleavage planes are generally different from the planes of stratification, and it is unusually difficult to distinguish them. For this reason previous observers have confounded them. The rock is more properly a shale over much of its area, rather than a slate, and this is the chief difference between the two formations, and may indicate a more recent origin. The first ledge seen is on the north side of Moose river, with strata dipping 28° S. 10° E., and cleavage plains dipping 40° N. 10° W. The argillaceous odor is scarcely perceptible in this ledge. The valley of Moose river is very pretty and is lined with terraces, two or three of which are well marked. The second is the meadow, and is a quarter of a mile wide. It is composed of clay mostly. There is quite a settlement here, and the soil is very good. On the south side of the river the meadow is very short, and the surface for a great distance is covered with large boulders of granite. Many high mountains are in sight from Moose river, which are all unknown to the outside world, being barely named.

Quite a tract of level land is located north of the settlement, say two miles in width. Ledges of slate show themselves occasionally for several miles, all having the cleavage planes inclined to the north-west. Near the north line of Holden is another ledge of the slates, which we supposed at the time to dip 35° N. 20° W., but made the remark in our note book that very likely this dip was merely of cleavage, and that the true dip was 40° S. 20° E. We make all these remarks where any doubt exists, partly that others may decide for themselves this question, and partly to show that the difficulty of obtaining good observations of the dip of strata is often very great. Near the top of a spur of Bald mountain in the south-east corner of Sandy Bay township, the rock is argillaceous, though closely resembling the schists west, and dips 50° N. 20° W. This hill is almost as high as the Boundary mountain.

Mica Schist.

The last formation on the section is a genuine mica schist, more apt to be confounded with talcose schist than clay slate. The eastern portion of it comes up on the west flank of Bald mountain.

The dip everywhere is south-easterly, underlying the clay slate formation. This mica schist is undoubtedly the same formation with the rock upon the upper St. John river, which we called talcose last year. It is also the same as the auriferous schists in the Chaudiere region in Canada. In Sandy Bay, the last township in Maine, only a small portion of the formation comes into view.

In the west part of the township the schists dip 55° S. 30° E. At the Boundary line upon the top of the mountain the dip is 70° south-easterly. Some of the layers are very thin, like slates, and are arenaceous. We went into Canada a mile and found the same rock all along the road. On the American side of the ridge we saw a few small inverted anticlinals, which may possibly indicate that this ridge is an inverted anticlinal; it is certainly not an improbable supposition. It was a little cloudy when we were at the summit, and this may be the reason why we did not notice the fine view described by Jackson. A deserted house is built upon the line between the two countries. The line runs along the height of land between Maine and Canada for many miles, or from the New Hampshire corner to the head of the south-west branch of the river St. John. The line is indicated by strong iron posts inserted at intervals by the Joint Commissioners of the United States and Great Britain under the Treaty of 1842. Inscriptions bearing the names of the Commissioners are found upon every one of the posts. As this line follows the height of land, it is consequently very crooked, and it is marked by a line of second growth trees, since the surveying party cut down a wide road for their purposes, when erecting the iron posts in their proper places.

We found several quartz veins in the schists on the Maine side of the boundary, and cannot doubt that gold might be discovered in this region. In the great valley of Sandy Bay we noticed quite a number of these veins, and think them auriferous. Near Hilton's house the road crosses a branch of the West Branch of the Penobscot river, and the appearances are very favorable here for successful gold washings in the soil. There is very much of the "black sand" here in which the gold always occurs. And the fact that this valley is in the Chaudiere gold region confirms this view. Still, the Chaudiere region is not like one of the great gold fields of the world, although it affords a fair yield in some portions of its area. We know not why the gold should be any more abundant in Canada than in the Maine part of the deposit. Our limited time

did not permit us to stop and test the question of the existence of gold in this stream by actual trial.

We have just now queried whether this mica schist formation, of so great extent in Canada, and dipping easterly, may not form a gigantic synclinal axis with the argillo-mica schists of the immense region between Bangor and Dover. The two formations run parallel to each other in Maine for more than a hundred miles, and the formations adjacent to each are the same, and appear also to have a synclinal structure. For instance, as shown in our section, the clay slates of the Moose river region may come up again on the other side of the basin in Shirley and Monson. And in confirmation of this view, the rocks between the two clay slate formations are all newer, being largely of known Devonian age, while the clay slates cannot be newer than Lower Silurian or Upper Cambrian. This suggestion we throw out for all it is worth. It will furnish the clue to the geology of the whole State if it proves to be true.

III. JOTTINGS IN CENTRAL AND WESTERN MAINE.

It was expected that Dr. Holmes would present here a sketch of the geology of the Kennebec and Androscoggin regions of the State. This sketch was designed to be a notice, not merely of what he had seen during the past two summers, but the results of his observations for the past thirty years. Circumstances have prevented the execution of this plan in season for this report; and therefore it becomes the duty of the Geologist to mention a few facts which have fallen under his observation, as he has travelled from one field of labor to another in the discharge of his assigned duties.

Piscataquis and Somerset Counties. In journeying from Shirley to Skowhegan, and from Skowhegan to the Forks of the Kennebec, one sees chiefly slates and schists. The results of every observation thus far noted by the Survey, are, that a line drawn from Abbot to Bingham is the boundary between two immense formations, the one to the south-east being an argillo-mica schist, and the one to the north-west being a clay slate. Both of these formations are of great width, and extend very far in a north-east and south-west direction. Several lines of axes will probably be traced through them as the work of exploration goes on; and these results will be both highly interesting and useful. The directions

of some of these axial lines in Penobscot county have been noticed already in this report. Few geologists in their surveys have carefully traced out such axial lines. Sir W. E. Logan, however, has done so in Canada East; and these strictly scientific results have proved to be of the utmost importance to those miners who have recently been exploring that remarkable metaliferous country for cupriferous veins. It would not be more strange to find as important mines in this mica schist region in Maine, than it was in Canada half a dozen years since.

These axial lines may be indicated often, in the absence of more definite marks, by the repetition of the same bands of some peculiar rock, as limestone, quartz rock, or schists more or less argillaceous. Between Skowhegan and Shirley we should look for these indications in the form of schistose bands, charged with a greater or less amount of argillaceous matter.

Between Shirley and the edge of Brighton we consider the rock to belong to the clay slate formation, with possibly a mass of granite oozing out on the top of Russell mountain. Three axes have been noticed in crossing the strata on this line. At Shirley Hotel the dip is north-west, but two miles beyond on the Blanchard road, the dip is to the south-east. There is an anticlinal here then. In the deep valley of Blanchard the slate takes a little mica into its composition. At C. S. Whitehouse's estate, on the southern slope of Russell mountain, the dip changes to the north-west again, and the rock consists of alternate beds of clay slate and mica schist. Unless this great mountain is made up of granite, as one would think after seeing the summit rocks glisten in the sun at a great distance, it must be a synclinal pile of strata.

An excellent clay slate formation occupies the greater part of Kingsbury, and in it there appear to be one or two axes, probably an anticlinal, and then a synclinal axis. In the north-west part of the town there is a very fine view of the country towards the east and south-east, in Penobscot county. The fact that the rocks between Shirley and the north edge of Kingsbury are somewhat micaceous, while there are variations in the strata, suggests the inquiry whether the strata in Shirley and Blanchard are not a repetition of the older schistose strata. It is much easier from a cursory survey to raise questions than to answer them.

A fine anticlinal axis is displayed as we pass into Brighton, being upon the edge of the mica schist group. In this town the

rocks are all thoroughly micaceous. The dip changes so that the middle of the town is situated upon a geological basin or synclinal axis, the same with that in Dover. Between Brighton and Skowhegan the ledges are very much concealed; but the rocks are everywhere micaceous, though at Athens they are very argillaceous. Going south from Skowhegan towards Waterville the clay slate reappears, containing *Nereites*.

Between Skowhegan and the south part of Bingham the same mica schists occur as between Skowhegan and Brighton. We had not the opportunity of noting the variations in the dip. It is a beautiful clay slate, with a high north-westerly dip, that is first met with in Bingham. In Moscow the dip changes to the south-east, hence forming a synclinal. Mr. George L. Goodale discovered some gold by washing, near Carney's Hotel in the north part of the town. Near the same locality was found several years since the boulder of "eurite," or more properly, leopardite, described last year on page 202. Mr. Carney kindly presented the stone to us to be placed in the geological collection at Portland. It is handsomer than any that have been obtained from Charlotte, N. C. The manner in which the black stems could have been produced in the white quartz rock will afford abundant opportunity for speculation. It would be a matter of great interest to find other boulders of this rock, or the ledge from which it has been drifted.

Across the river, in Pleasant Ridge, on the estate of Mr. Moses D. Townsend, we were shown a ridge of good roofing slate. It is precisely similar to that now quarried in Brownville. We see no reason why a good quarry could not be opened here. The facilities for drainage could not be greater, and the road to the nearest railroad station is remarkably level. And possibly the Kennebec river might be employed at some seasons of the year to float the prepared slates to market. In the south part of Caratunk the slates dip south-easterly. The north-west boundary of the clay slate formation must be in the south part of the Forks Plantation, or the north part of Caratunk. Then we find the slates with interstratified calcareous layers, belonging perhaps to an Upper Silurian series. The Moscow slates contain the same fossils as those found at Waterville.

Waterville Fossils. In the Preliminary Report, upon pages 231 and 232, a list is given of all the curious fossil forms which have been found and described from the slates in the Kennebec river at

Waterville. They are called *Nereites* or *Nereograpsus*, and *Myrianites*. Upon page 232 it is stated that "a perfect set of these fossils could be found in no Cabinet in the whole State." We desire to correct this statement, and say that in Waterville College there may now be found not only all the species hitherto described, but also one or more new *genera* of these curious impressions, and these the finest specimens that ever have been obtained from Maine. It is fitting that the Cabinet of this College, so near the place where these earliest inhabitants of the State of Maine flourished, should now contain the most perfect set of their remains.

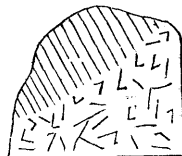
Prof. Hamlin of Waterville College, at our request, procured a large number of these fossils, and sent us a full suite of them. His efforts in our behalf, have received our warmest thanks, and deserve honorable mention in our report. He says in his letter that, "for eight weeks I gave, on the average, two days per week to collecting. In this time some four hundred specimens were found good enough to be worth taking home. On picking over the whole lot on Monday last, all the really good specimens that could be mustered were those I have sent you, and about twenty-five that I have retained for the College Cabinet." Very few professional men would take as much pains as Professor Hamlin has done to oblige a stranger. In return, the Survey will send shortly a number of the rocks, plants and marine animals collected by them, for the College Cabinet. It was owing entirely to Professor Hamlin's generosity that the Cabinet had an imperfect set of these impressions in 1861, when we examined the collections. At the earliest possible moment these Silurian fossils will be carefully studied, and compared with the impressions of living worms and crustaceans, in the hope that their true character may be satisfactorily determined. Of late their similarity to certain forms of crustacean impressions has been suggested.

Franklin and Oxford Counties. Several items of interest were noticed by us on the way from Leeds Junction to Rangely Lake. In Leeds there appeared to be examples of singular alluvial deposits, at considerable height above the ocean. The rock is mica schist in Leeds and Livermore, though at the Falls it resembles talcose schist. There is a fine quality of granite between the two villages of Jay. East of the depot at North Jay it is quarried extensively. Near East Wilton the schists, almost a slate, reappear, and continue up the valley of Sandy river to Phillips.

Between North Jay and Weld, via Wilton, the following varieties of rock were noticed. Just south of Wilson's pond are ledges of gneiss dipping 30° north-westerly. Mica schist is seen all the rest of the way in Wilton and perhaps in No. 4. Then succeeds a narrow strip of gneiss. In Perkins Plantation, or perhaps in the eastern part of Weld, there is a limited patch of granite. In Weld the prevailing rock is gneiss. We went to No. 6 in search of lead ore, but failed to find the precise locality. The rock on the side of Tumbledown mountain is gneiss, dipping 70° N. 30° W. A large boulder occurs here, which is estimated to be thirty-eight feet long, twenty feet high and twenty feet thick. The scenery of Weld is charming. The village is surrounded by lofty mountains, like an amphitheatre. Some of the peaks consist of naked rock, affording thus a pleasing contrast to the universal green. Some of these mountains are nearly three thousand feet in height.

The rock is mica schist about Farmington, with the exception of a few patches of granite. So it is up the valley of Sandy river. Near the village of Strong the mica schist is well characterized. Some of the strata yield copperas by decomposition, dipping 70° S. E. Layers of limestone are common, interstratified with the schists. Two of them occur back of the store, each several feet wide. On the farm of Samuel Worthly other beds of similar limestone were formerly burned for lime. A narrow band of granite commences about four miles below Phillips, passes through the village on the east side of the river, and continues up the valley about a mile and a half. Fig. 46 shows how some of this granite changes into mica schist. There is no seam or break between the two kinds of rock in the ledge, and no other indication of division than the sudden change from the dark colored schist to the lighter colored granite. This sketch is taken from a ledge thirty feet high, by the side of the road, north-west of the village of Phillips. The granite band is invariably indicated by the presence of large granite boulders which have fallen from the ledges.

FIG. 46.



Mica schist and granite.

Two miles north of Phillips are two openings in a bed of white azoic limestone, whose layers dip 35° northwesterly. Lead ore has been obtained from one of them. We saw specimens of black lead, copper and iron pyrites, from the excavation. Mr. Seward Dill informs us that upon the top of a high hill north of Phillips,

there is a huge boulder, as "large as a barn," which has been split into two pieces. His son, also, has picked up very interesting fossiliferous boulders, which must have been derived from some undiscovered belt of rock. In Dr. Jackson's third report, page 27, there is a notice of a large boulder of magnetic iron ore, weighing 174 pounds, which was found near the village of Phillips. Last year a similar boulder was found in Salem. Whoever can find the vein from which these boulders were derived, will do good service to the community. Passing on towards Rangely we find the axis of Saddleback mountain to be composed of mica schist, only it has more of a gneissic aspect than the rocks in the valley. At Long Pond a new variety of mica schist succeeds, which has been described in a previous portion of this report.

The geology of Oxford county is peculiar. From the little we have seen of it the following is our impression of the whole. Originally the whole country was occupied by a schistose formation of essentially uniform character. Being in a favorable situation for the action of metamorphic changes, so much granite has been produced and thrust among the strata, that it is now the prevailing rock. The country is made up of mountains, hills and valleys; without any level tract except scanty meadows along the banks of rivers. Now nearly all these mountains and hills are composed of granite, while the lower districts are occupied by mica schist, gneiss, silicious slate or quartz rock, and indurated limestones. We have never heard of any other district of the same extent with such a singular arrangement of azoic rocks. Upon a properly constructed geological map the colors will be seen to conform to the topographical features of the country; and numerous sections can be made which will conform to the old theory of the structure of mountains, that their central and interior portions are composed of intrusive granite. It is hardly necessary to add that an accurate geological map of the western part of the State will present the true arrangement of the Oxford county rocks, besides correcting any false impressions which may have been already received respecting them.

The following changes in the character of the rocks were noticed in travelling between Welokenebacook lake and South Paris. Granite extends for about three miles south of the lake. Then, commencing at the summit of a mountain range, succeeds mica schist, often gneissoid. About eight miles from the lake we saw the first

ledge of granite, in the town of Andover. This rock seems to be the prevailing variety all the way to Bryant's pond, except a strip of gneiss about two miles wide in the north part of Rumford. Andover is another village nearly surrounded by an amphitheater of high mountains. Ellis' river runs through the township and lies in a wide valley at the village, with extensive meadows and well formed terraces. The "Corners" village is built upon the third terrace. About Bryant's pond the granite is the tabular variety. Three or four miles before reaching South Paris station may be seen several ledges of obscure mica schist, which probably extend through the whole of the low land bordering upon the Little Androscoggin river.

At the famous Tourmaline locality upon Mt. Mica, we find that mica schist was the original rock, but it has been mostly displaced by granite; while the tourmaline vein is a vein of doubly coarse granite in granite. The term "mount" is hardly appropriate to this swell of land, in the midst of so many higher summits designated hills.

At Paris Hill the rock is granite. It is granite on the road to North Buckfield nearly to the village, then succeeds mica schist. Between North Buckfield and Buckfield village is a very large vein of granite. Mica schist occurs in the west part of the town. The magnetic iron ore however, occurs in granite. Between West Buckfield and Paris the rock is entirely granite. In North Buckfield one sees many patches of impure limestone.

METEORS.

Black heavy masses of metallic iron called meteors have sometimes been seen to fall from the sky. One such example in Maine was in Castine, of which specimens can be found in some collections. Another mass fell in Sidney twenty-five years ago, but the fragments have been lost. Such fragments may sometimes be found in the fields, of whose time of falling there is no record. We present these brief statements in the hope that if any person who reads them may chance to know of the existence of such fragments anywhere in the State, he will convey such information to the Survey. There is no value attached to such specimens other than what interest is connected with them on account of their source. They must be fragments of other worlds, or each entire meteor may be a world by itself. It is an interesting theory that "between

Jupiter and the smallest meteor, (say the size of a walnut,) there is an unbroken series of planets." Whoever, then, finds a meteor and believes in this theory, may congratulate himself upon being the possessor of an entire planet! The geologist desires to examine them, because he finds out what other worlds are made of. No meteor yet discovered has revealed the existence of any chemical element not known upon our own globe; but we know not what may be found in specimens from new localities.

B. GEOLOGY OF THE SCHOODIC REGION.

In the eastern part of Maine are two groups of large lakes, commonly known as the Eastern and the Western Schoodic lakes, although this designation is not found upon the maps. The former form the boundary between Maine and New Brunswick, while the latter are entirely within the limits of Maine. These waters give rise to two large streams, which unite at the north-east corner of Baileyville, and flow into Passamaquoddy bay. This river has the name of the St. Croix, and the same name is commonly given to the eastern branch in connection with it; but the western branch is not named upon the maps. This name of the river was given by the early French settlers. The Indians called the western branch the Kennebasis; the eastern branch the Chepedneck, often spelled Cheputncticook; and the united waters the Schoodic river, signifying low and swampy ground: thus manifesting a more philosophical view of things than their successors. These Indian names are partly in use now; and in the hope that the designations may become permanent we will adopt names which seem the most appropriate. First, then, we have the name Schoodic to be applied to the lakes in general, with the primary division into eastern and western. Secondly, we would adopt the Indian names for the two branches, the Chepedneck and the Kennebasis. And thirdly, we would use the name St. Croix for the main river below the junction of the two branches. If the names given in the Treaty of 1842 compel the use of St. Croix for the Chepedneck, we can certainly retain every other proposed name. And in describing the geology of this part of the country we will speak first of the country watered by the western Schoodic lakes and the Kennebasis; secondly, of the country bordering upon the St. Croix and Chepedneck rivers; and thirdly, of the country watered by the eastern Schoodic lakes.

I. GEOLOGY OF THE WESTERN SCHOODIC WATERS.

We started to explore this region August 5th, immediately after returning from the Canada line. We went to Calais, and spent a little time in that vicinity before venturing into the forests. The first three of the lakes, Lewey's, Long and Big lakes, we were enabled to explore in Mr. Sawyer's small steamboat, the Gipsev. This was a very convenient boat for our purposes, since it enabled us to perform our task with great ease and rapidity. On account of the shallow water and the poor road between Big and Grand lakes, we could not use it, though it was offered us, beyond the first three lakes. For the rest we used birch canoes. Our guides were S. W. Haycock of Milltown and B. D. Wyatt of Calais, who accompanied us through both the Schoodic regions, and showed themselves to be skillful and efficient pilots. We will not enter upon the details of the history of our expedition, nor describe what we saw in the order of time, but will describe the region systematically. We were obliged to travel twice over the same ground.

The geology of this region is very simple, so far as the rocks can be seen. Three varieties of rock occupy this area, granite, mica schist and calciferous clay slate. The precise boundaries of these formations it was difficult to ascertain, on account of an immense thickness of the unmodified drift deposits.

The principal lakes explored by us west of Big, were Pleasant, Junior, Sysladobsis, Pocumpus, Wawbawsoos, and Witteguerguagum or Grand lake. One of these is not delineated upon the State map, and the rest so incorrectly, that we should despair of making the details intelligible by mere references. These lakes are situated at the corners of three counties, and being in a wild country it is not strange that their topography should be so little known. We had with us three different plans of a portion of this district, and while no two agreed with each other, they were all equally remote from the truth. For the credit of the Washington county map, we will say that its delineations are essentially correct, while the others are very incorrect, and the maps issued since the Washington county one have not even copied the true topography, but have used some inferior authority. We have been compelled to make these comparative estimates of the different maps unwillingly, but necessarily that our readers can follow us. For the same reason particular specifications must be given hereafter.

In the town of Carroll in Penobscot county the principal rock is mica schist. It is the only rock seen upon the east and west road running through the town. At Mr. H. Gates' in the west part of the town is a very fine bed of dark bluish limestone, whose layers dip 45° N. W. The bed is several rods wide and of unknown length. Mr. Gates manufactures from 100 to 300 barrels of quicklime annually out of this bed. It is capable of producing much more, and furnishes lime equal to the best. It can be produced cheaper here than at Rockland, and can successfully compete with that in the market hereabouts. Hints of other beds of limestone in Carroll reached us in both directions, particularly in the north-east. There is said to be a bed on the land of Mr. Ames. A similar bed also may be found on Mr. Coffin's land, near the centre of the town. These limestones correspond better to the beds in Azoic schists than with the Eolian limestone on Penobscot bay.

The mica schist of Carroll extends uninterruptedly as far as Musquash lake in Topsfield, in an easterly direction. In the east part of Carroll there is an anticlinal axis, the limestone being upon the western side. The south-east dip extends to Musquash lake, and into Tallmadge and the Indian township. The north-west dips occur at the saw-mill in Tallmadge, and about three miles from Princeton in the other township. These observations indicate the presence of a synclinal.

A high range of mountains in the south part of Carroll is evidently granitic, and connects as a mountain range with the syenite on Musquash lake, and has been traced into New Brunswick; and the provincial geological map carries this granitic belt entirely through the province to the Gulf of St. Lawrence. A large portion of the Western Schoodic region is granitic, forming a belt several times wider than it appears in Topsfield. We have evidence of the existence of granite on the north side of Pleasant lake, on Mill Privilege lake, Scragly lake, the third Chain lake in No. 4 Hancock county, upon Stone island in the west part of Witteguerguagum or Grand lake, and at the west end of West Musquash lake in Tallmadge. This gives us an elliptical granitic expansion of the great range, of fifteen miles long and ten miles wide. It probably extends to meet the granite of Greenfield, if not the range extending through Dedham, Orland, etc., to Mount Desert. East of the granite the rock is mica schist all the way to Princeton. We saw such ledges on Wawbawsoos lake, and Mr. Kelley of Calais states that he has seen them on the upper Machias lakes.

We will say a word about the more western of those lakes which we visited. Pleasant lake lies in townships 6 and 7 of Washington county, but does not extend into Penobscot county as the State Map would indicate. High hills of granite are upon its north and east sides, and somewhat on the west. The entrance from the south is very rough, the road being filled with logs and fallen trees, besides its natural crookedness. The stream was too shallow to permit our canoes to float into the lake. Logs were common here four feet in diameter. Many large boulders of granite are scattered over the surface.

Pleasant lake empties into Scragly lake by a *thoroughfare*, so called because the streams connecting the different lakes in the Wild Lands are the only thoroughfares of travel between them. There is a remarkably deep hole in this stream at the head of navigation, said by the hunters to be bottomless. It is certainly twenty feet deep, which is remarkable considering the narrowness of the outlet. Between this hole and Scragly lake, about a mile, the banks are very low, and commonly marshy. Rainy brook at the south-east end of Scragly lake is entirely in a swamp, over a mile and a half in length. The thoroughfare between Scragly and Pleasant lakes connects their very extremities, contrary to its appearance on many maps. The general outline of Scragly is given best on the Penobscot County Map, but it should lie partly in No. 6. We ascended a short thoroughfare from the east part of Scragly to Shaw lake, and found no ledges but an immense number of boulders of granite and trap. This is a very pretty lake, but much smaller than Pleasant. It is not represented at all upon the State Map. There are many islands in Scragly and Junior lakes, and a few ledges of granite.

Junior lake is connected by a short thoroughfare with Scragly, and it is six miles in length, and perhaps four miles wide. It is represented correctly upon no published map. Two small lakes are situated near its north end, Duck lake and Mill Privilege lake, which are either omitted or not named upon the maps. No ledges occur either upon Junior lake or any of its small tributary lakes upon the north and west sides, of which there are five, which are incorrectly located or else omitted upon all the maps. Nearer the south end of Junior lake the boulders become small and much water-worn, consisting of an interesting conglomerate, trap, schist and granite. Close by Junior stream they appear to be piled up

in a ridge, much like a rampart. Magnificent veins may be seen upon any of these lakes.

Upon Junior stream large boulders of granite occupy the bed so much that it is difficult to manage a heavily loaded canoe among them. Two interesting boulders attracted our attention, as they had been worn into the shape of an hour glass. We suppose the neck of the stone was worn most because the strongest currents chiefly exert their powers at that altitude. As is common to almost every thoroughfare, so here on Junior stream, the upper part is very stony with quick water, and the lower part with very deep water and marshy banks, insomuch that chiefly sedges grew upon them; while the surface of the water abounds in white and yellow water lilies and pond weed. At the mouth of the stream the land is a little higher, a coarse beach separating the thoroughfare from Grand Lake, in which we found boulders of metalliferous trap, pyrites, conglomerate, granite, clay slate and schists.

The character of the shores of both expansions of Grand or Witteguaguagum, Pocumpus and Sysladobsis lakes is uniform and may be described as a whole. The immediate shore is composed of angular blocks of granite, often of mammoth dimensions, with scarcely any soil over them. They are covered with moss, and the trees of the forest shoot down their roots among them with difficulty. The shores rise up gradually to hills and mountains, without a single clearing to give evidence of civilization. But no ledges appear, although their fragments are so common. These boulders often lie in the lakes away from the shores, and may project above the surface. One such in Sysladobsis lake must weigh many hundred tons. Where the summits of the boulders just come to the surface they render the navigation difficult. It is extremely rare to see any rock represented among the boulders upon these lakes, except the angular granitic fragments. Most of them are of the porphyritic variety.

On Sysladobsis lake may be seen the finest views of any of the western Schoodic lakes. That part which lies in No. 5 is correctly represented upon the County map, showing the "Big island" at the south end. That part of the lake which lies in No. 4 has a due north and south course, its northern extremity being only half a mile distant from Bottle lake. The Chain lakes in 4 and 5 are mostly small and swampy, except a single ledge of granite on the upper or third Chain lake, which is the largest of the three.

Leaving Sysladobsis lake for the east, we come first to a long narrow lake five miles in length, and from one mile to one-fourth of a mile in width, called Pocumpus. This is given correctly upon the County Map, but is not laid down at all upon the State Map, there being in its place an enormous body of water called Grand lake. Pocumpus has a north-west and south-east course like several other lakes and coves in the vicinity. Its shores are ragged but not ledgy. From its southern extremity we passed up a remarkably crooked thoroughfare to Wawbawsoos lake. We found a few ledges of mica schist and micaceous quartz rock with vertical strata, and having a north-easterly course, before arriving at the lake. The quartz rock lies to the west of the schist. Wawbawsoos or "Machias" lake is very shallow. Near the outlet there is on the shore a short ridge resembling a small horseback, though composed of much coarser materials. Several years ago we described similar ridges upon lakes in Vermont under the name of *Lake Ramparts*, from their resemblance to the ramparts of fortifications. This one is six feet high and wide, and not less than a quarter of a mile in length. Something similar was noticed at the foot of Junior lake. They are analogous to the sea walls frequently noticed upon the sea shore of Maine, and specially described in our last report.

We explain the formation of the Lake ramparts in this way. They are formed by the ice of winter, and only in shallow ponds, or where the water is shallow near the shore, and the bottom is covered with boulders. The ice of the winter seems to inclose the stones with perhaps some of the gravel of the bottom, and from its well known property of expansion it would by freezing gradually force the rocky fragments towards the shore. In one year the progress would be small; but in each succeeding winter the work would be resumed, until at length the fragments would be driven to the shore; and as the level of the lake is commonly higher in the winter than in the summer, they might be crowded a considerable distance beyond low water mark, and in the course of ages the accumulation might be very large. Thus the manner of their formation is like that suggested for the formation of the sea walls, except that ice is substituted for water. Farmers who build fences on the edge of a wide ditch often find them prostrated or bent over in the spring, probably for the same reason, that the expansion of the water in freezing has pushed them over.

A sand bar almost separates Pocumpus from the western irregular expansion of Grand Lake, (See the County Map for the true delineation.) And the west shore of this part of Grand Lake is low and gravelly, contrary to the general rule. We turn around Coffin Point to enter the largest portion of Grand Lake, and we find upon the rocks here the remains of the coffin which was the reason for giving the name to the point. It was brought here many years ago for the body of a man who was drowned while warping a raft of logs, and left because it was too small. The death of this man was considered a judgment by his associates for his profanity, and the remains of the coffin have made his memory vivid to a succeeding generation.

Grand Lake, called Witteguaguagum, (*a forehead*,) by the Indians, is the largest of the Western Schoodic Lakes, being ten miles long and four wide, but not uniformly of these dimensions. Several deep coves make the shape very irregular. Numerous islands are found in the lake, upon one of which we found a ledge of granite—Stone's Island. No other portion of any shore was found interspersed with ledges, though everywhere rocky. Quite high mountains appear at the end of Whitney or Deep Cove.

We made a short excursion up Ox Brook to Ox Brook Lake, and found boulders of a fine-grained granite and Devonian fossiliferous sandstone. No ledges were apparent. Ox Brook passes through an immense swamp filled with sphagnous plants and their concomitants. Loons and ducks abound in these lakes. Flocks of them were often seen; and the notes of a loon were always the first sound heard in every lake visited. Immense numbers of white fish and togue are caught at the Pocumpus thoroughfare, while the Grand Lake stream is known to amateur piscators as the finest locality in our country to catch the Salmon Trout, (or *Dwarfed Salmon*, according to eminent authorities,) in June and September. We saw white sea-gulls on these lakes during the prevalence of storms on the coast.

There are two falls on Grand Lake stream, called respectively Big and Little. At the Dam the rock is an argillo-mica schist dipping 80° S. 60° E. At Big Falls the rock is less argillaceous, with layers of hard sandstone dipping 80° S. 20° E. Drift striæ and grooves cross the stream and valley transversely here, with a course of S. 30° E. It is common also to see small and elegant curvatures in the strata, showing that these rocks have been sub-

jected to great pressure. At Little Falls the dip is north-westerly, so that we have here a synclinal axis, the same with that alluded to recently in the Indian Township. Near Mr. Gould's house on this carry the schists are a little calcareous, but not enough so to yield quick-lime.

A few ledges of mica schist, with a nearly vertical dip, occur upon Big Lake, but there are none upon Long or Lewey's Lake. The land is much better than on Grand Lake, and several large clearings have been made, both upon the islands and main land, and have been cultivated for many years, yielding good crops. At the east end of Big Lake is an Indian village, not represented upon any of the maps, where about two hundred Indians of the Passamaquoddy tribe reside. The Governor of the tribe, Louis Neptune, showed me crystals of quartz which were found in the Indian Township.

It would be highly desirable that a road should be built from Princeton to Greenfield, a distance of nearly forty miles, in order to connect Calais and Bangor with each other partly by rail. This would make between fifty and sixty miles of turnpike road and thirty-five of railroad, instead of the hundred miles of stage road on the Air Line route; so that the journey from Calais to Bangor, or the reverse, could easily be made in a single day, without the fatigue of an all-night's ride in a stage. A railroad would be still better. The easiest route would be to keep on the north side of Big Lake, crossing Grand Lake stream near Mr. Gould's house, passing south of Grand and Pocumpus Lakes, and cross Nickatou Lake where it is so very narrow. This would be comparatively a level route. A part of this route might be by water, from Gould's to Princeton, or from Pocumpus Lake to Princeton, by constructing a canal two and a half miles long, large enough to permit the passage of a small steamboat. This would require the building of a turnpike road between Greenfield and Pocumpus Lake only twenty-seven miles long.

At the head of the Kennebasis river at the foot of Lewey's Lake are dikes of trap. Below the banks are alluvial mostly being capable of yielding good crops. Tomar stream, the eastern boundary of the Indian Township, is a beautiful creek, navigable for four miles above its mouth. About a mile above the St. Croix river may be seen ledges of mica schist, dipping 40° north-westerly.

II. GEOLOGY OF THE ST. CROIX AND CHEPEDNECK RIVERS.

Below Devil's Head in Calais, on the west bank of the St. Croix river, the rock is granite and syenite. Above this headland indurated slates appear, forming a very narrow border to the granitic rocks, so narrow that it escaped our notice last year. This border extends, with a single interruption, to Milltown. It is never over a few rods in width. Near the lower steamboat wharf are two dikes of traps cutting through the slates or schists. More of the schists appear at Salmon Falls, but the last traces of them disappear at Milltown. The river runs through a gorge in this rock below and at the Mills. Beautiful specimens of pyrites were shown us which were said to have come from beneath the Union Bridge. If abundant, this deposit may be very valuable.

A band of syenite crosses the St. Croix above Milltown, showing itself for five miles along the river and railroad. At Baring station and on the summit level of the railroad in St. Stephens, N. B., the syenite is rendered beautiful by the occurrence of micaceous nodules. The nodules are black, but the stone is white. These nodules may at one time have been pebbles, and the agency that changed the sedimentary rock into syenite, may not have operated long enough to have obliterated the sedimentary character of the rock. The nodules are not as regular and handsome as the so-called "petrified butternuts" in the concretionary granite of northern Vermont.

There is considerable syenite in the granite about Calais, and it is possible that an accurate knowledge of its distribution might assist greatly in determining the truth of the theory that these rocks were once sedimentary. If the various masses of syenite are disposed like stratified beds in the granite, the theory would be confirmed. The syenite seems to run into the granite like a spur or a bed, on the road east of the principally inhabited part of the city towards Vose lake. On Bog brook in Hardscrabble, in the same rock, is an immense mass of white quartz and chalcedony, in which specks of gold may be found. On the summit of Macwahoc mountain the granite rocks have been beautifully embossed by the drift agency, looking like a great number of large haycocks crowded together. It is not common to find so good an example of these embossed ledges in this part of the State. Small pieces of calcite have been found in the west part of Calais. Small pieces of gypsum have been picked up on the shore near the steamboat

wharf—whence it becomes a matter of doubt whether the gypsum was derived from the ledges or was imported. On the New Brunswick side of the St. Croix, proceeding in a north-westerly direction, we saw syenite for the distance of two and a half miles beyond the St. Stephens bridge. Then mica schist succeeds. This we followed for six miles, where are large veins of auriferous quartz and plumbeous strata on Mr. Bolton's land.

Very near a water station of Lewey's Island Railroad, in New Brunswick, the mica schist commences. At Sprague's falls the schists dip 45° S. 30° E. Nearly a mile beyond on the railroad, the dip is from 40° to 70° S. 65° E. A number of rods further the dip is from 20° to 80° S. E. This ledge is full of small contorted veins of auriferous quartz. Several small pieces of gold were found in this vicinity during our visits. Some of the strata contain pyrites, which has decomposed very much, so as to impart a reddish tint to the ledge. About five miles from the Princeton line, estimating on the railroad track, ledges of a calciferous clay slate occur. They are common all the way to the line, dipping 60° N. W. A single ledge near the line has a talcose aspect. Near the village of Princeton, this clay slate dips 60° N. W. Its decomposition must make fertile soil, as the limestone is very abundant, almost as much so as the slate itself. This formation is not very extensive. We suppose it runs into New Brunswick, and also some distance south-west from Princeton village. It does not extend north of the Kennebasis river.

Near the Princeton line the railroad crosses a horseback, at least five miles long, and running south-westerly. It slopes considerably towards the river as it disappears in the woods, more rapidly than any other horseback we have seen. A mile nearer Princeton another horseback appears, of inferior proportions and somewhat imperfect. Through the generosity of the Superintendent we were enabled to make these observations along the line of the railroad both by a special engine and the use of the regular trains.

Between Sprague's falls and the mouth of the Kennebasis we did not travel on the river, but did so on the whole of the Chepedneck. Near the head of the St. Croix are large falls, called the Grand falls. There is an alluvial island with very good soil at the union of the three rivers, and upon it is located the dirtiest house that we have ever seen, both without and within. A short distance above this island are the Frying Pan rips, where the strata of mica

schist dip 50° N. W. For several miles there is a meadow on both sides of the Chepedneck, but narrow. Half a mile above the last rips are another set of rapids, the Tea-kettle rips. Four miles above the confluence are the Chepedneck falls, by which we were obliged to carry our canoes and baggage. The schists are quite green here, with a very few veins of white quartz. They dip 60° N. 30° W. Upon Enoch brook are some extensive flats, called Catamount meadows, which are very productive.

Clark's point is at the mouth of Millsberry brook. There are three farm houses in this vicinity, two of them on the New Brunswick side. We had what is called "dead water," i. e., still, for five miles above Clark's point, and the banks are alluvial and fertile. Near King brook, (N. B.,) are two deserted farm houses. In the south edge of No. 1, R. 2, or the Dyer township, are greenish mica schists precisely identical in appearance with the schists on the upper part of the river St. John. It was this resemblance that first suggested to us the probability of the rocks on these rivers being identical in age with that on the St. John. These rocks dip 75° N. 30° W. There are wide meadows here. In this part of the township is an Indian village. Above the village are the Canose rips, where the water is very strong. In the dead water above, called Loon bay, are more farm houses. Near the mouth of Little Sim Squash brook is the farm of the enterprising Mr. Keene, who has cultivated it for many years. A mile below Keene's there is a change in the dip, to the south-east, so that we have here a synclinal axis. Above Keene's we pass over Hog island and Meeting-house rips, the latter named from the roof-like shape of the large granite boulders in the river. At the latter rapids are ledges of a calcareous ferruginous schist, perhaps a limestone, dipping 48° N. W. It has a metaliferous aspect.

We have noticed along this river and further west boulders of conglomerate, which probably came from a Devonian formation to the north or northwest. Some appear like the red conglomerates of Woodstock, which is probably of the age of the gypsiferous rocks of the Tobique. Their position in the drift would indicate that they came from Maine; and if so from some outlier not yet discovered. Below Big Sim Squash brook in No. 1, R. 3, at the Tunnel rips the dip of the mica schist is about 30° , but irregular, N. 20° W. Some of the strata are curved in the fashion of small anticlinals and are argillaceous. Large boulders of granite and con-

glomerate are common here. Some of our party had the pleasure of seeing a deer crossing the river here upon a log. Terraces are common along the St. Croix and Chepedneck rivers, but rarely over three in number at any one place, and they are composed of gravel. At the mouth of Big Sim Squash there are two very pretty ones on the British side of the river.

Two miles above Scott's brook the schists dip south-east. We are now upon the great bends in the river, which one would suppose to be indicative of vast meadows; but it is not so. The land is not very high upon the banks, but the meandering course of the river winds among many ledges. At the west end of the first great bend of the river the rock is talco-micaceous schist, dipping 55° S. 20° E.; as we enter Vanceboro' they dip 30° in the opposite direction. Little falls and Rocky rips, both very strong water, lie between Scott's brook and the south part of Vanceboro'. There are two miles distance of dead water with very wide flats adjacent, which yield large quantities of hay to the lumbermen and the farmers of the Lambert lake settlement in No. 1, R. 3, whose location will be sought for in vain upon the maps. This marshy land if covered with water would make a large lake, and it is possible that it may have been formerly the bottom of a lake. An obstruction of a few feet at the Rocky rips would now turn it into a lake again. Above this dead water are the "One mile rips," and one mile still further, or three miles below Chepedneck lake dam are the Elbow rips. The rocks are mica schist the rest of the way to the dam. We were impeded in our course below the Corporation House by a jam of logs a mile long, over which we found the work of carrying very tedious. This was an unlooked for obstacle, as the laws of the State require all such obstructions to be removed after a certain date in early summer. We found the dwarfed salmon again both at the foot of Chepedneck and of Grand lake above. The Corporation House at Chepedneck dam is an unusually fine edifice for such a locality. Three-fourths of a mile south-east from it, on the British side, are ledges of mica schist. Thus on the St. Croix and Chepedneck rivers the rock is uniformly mica schist above Sprague's falls. Over this distance are five axes, two synclinal and three anticlinal. The low land soils are invariably very good. That of the high lands may be compared with that between Bangor and Charleston. This section was explored the last week in August.

III. GEOLOGY OF THE EASTERN SCHOODIC REGION.

Immediately after leaving Chepedneck lake dam we travelled over Chepedneck, Grand and North lakes, which belong to the general appellation of Eastern Schoodic lakes, and form a part of the boundary between Maine and New Brunswick. But the lakes when taken separately are not named Schoodic, as will be seen upon the map. The lower one is Chepedneck and the upper (of the two large ones) is called Grand lake. These are the names by which the neighboring settlers know them.

Near Chepedneck dam we picked up a boulder of beautiful red jasper which must have been derived from some ledge in Northern Maine. We did not find a single ledge upon the whole western shore of Chepedneck lake, and had not time to examine the British shore. In this respect this lake is like Grand lake of the western Schoodic region. We suppose the greater part of the western shore of Chepedneck lake is occupied by granite. Immense boulders of this rock strew the shores every where and render the soil barren. A remarkable feature in the form of this lake is that the large coves on the British side are to the eye much larger than the principal lake, which bends greatly to the west. One who has not been informed of this feature, when travelling up this lake will surely wander out of his way two or three times. The scenery is very fine here. We were much troubled by heavy storms and head winds while upon this lake. There are one or two houses at the south end of the American side, and far in the distance on the British shore a few clearings may be seen.

From Chepedneck we carried across to Mud lake, about ninety rods distance. This was much easier than to have followed up the thoroughfare. At the outlet of Mud lake the water falls over ledges of porphyritic granite very beautifully. There are no other ledges on Mud lake which is about two miles long. Passing through a thoroughfare of about a mile's length we are ushered into Grand lake, where we were permitted to see evidences of civilization again, in the distance. After a rather hasty examination of the lake we found no ledges upon it except some bold bluffs of white granite on the west shore, in the south-east part of Weston. There is a horseback upon the west shore of the lake in the south-east part of the town. The prevailing rock in Weston is mica schist, with some large masses of quartz rock. At the north end of Grand lake is the termination of the great horseback running up beyond

Houlton. At this end it gradually dies away in a swamp. The east side of Grand lake is underlaid by granite. Upon the hill between Grand and North lakes may be seen the junction of the granite with a mica schist deposit, apparently of the same age with that on the St. Croix river. On North lake high mountains of granite may be seen upon its southern and eastern sides. On the contrary the northern and western sides are low and flat. We went up the Boundary branch a few miles, and found the country very low, but fertile. It is the commencement of the rich Aroostook country. One or two ledges of mica schist may be seen upon it. Between North and Grand lakes we found several fossiliferous boulders, probably of Lower Helderberg age, which must have been derived from some unknown belt of this rock in Maine, as we have never before seen anything precisely like it in the State.

General Remarks.

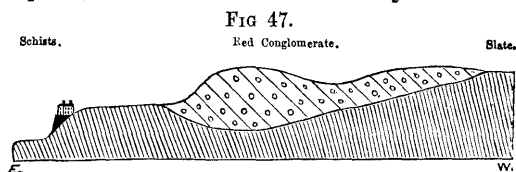
By comparing our results with those obtained by others in New Brunswick, we may learn somewhat respecting the continuance of our rocks in the province. And first, we would say that the great belt of granite described by us as extending from Jonesport and Addison to Calais, is almost entirely cut off by the St. Croix river. It breaks out again in Charlotte county, N. B., and extends, with a single interruption, to the river St. John, at the boundary between King and Queen counties. Second, the great belt of mica schist noticed at Columbia last year, undoubtedly connects with that on the St. Croix and Chepedneck rivers, and has been traced through New Brunswick in a north-easterly direction, nearly to the Bay of Chaleur, where it is covered up by red sandstone. A spur of it follows the granite last spoken of beyond the river St. John. It probably underlies a great portion of the New Brunswick coal field.

Third, the granite which we have traced from the third Chain lake through the eastern Schoodic region, (and have suggested may connect with the granite running down to Mt. Desert,) has been traced through the province to the Bay of Chaleur, parallel to the belt of mica schist upon its south-east side. If this range commences at the islands off Penobscot bay, then we shall have here a belt of granite two hundred and ninety miles long and from two to twenty-two miles wide. Fourth, the mica schist is repeated on the north-west side of this long granite belt, and is even longer.

In Maine, in an essentially unaltered form, it extends to the Saco river; and in the province it extends quite to the Bay of Chaleur, a total distance of three hundred and seventy miles; its width varying from nine to forty miles. It would not be strange if the name Cambrian which was applied to both these belts of mica schist in New Brunswick many years ago, and is now generally discarded, should ultimately prove to be their correct appellation. In this connection it is certainly an interesting fact that a long ridge of granite should lie between these two long belts of mica schist.

Fifth. Last year, when descending the river St. John, we noticed a narrow outlier of red conglomerate upon its banks, several miles above Woodstock. We noticed a similar deposit this year near the Furnace of the Woodstock Charcoal Iron Company, which is probably the same deposit, as those outliers are only ten miles distant. In Fig. 47

we give a sketch of the relations of this conglomerate to the underlying argillo - micaceous



Section in Woodstock.

schists. At the east end of the section runs the river St. John. Upon its bank is the Furnace, represented by a small house on a pile of rubbish. Passing over a level tract we presently come to a few small hillocks, which are composed of red conglomerate, dipping from 45° to 50° a little north of west. Further west we see a hill where a section has been exposed by digging into its side, and we distinctly see the conglomerate resting upon highly inclined strata of clay slate alternating with thin beds of limestone. It is still more slaty as we go west. The strike of the two rocks varies certainly thirty degrees. Here then we have an example of one formation overlying another unconformably, and both dip essentially in the same direction. The positions of these rocks is not merely theoretical, it is an actuality, ascertained with pick and shovel. We introduce the figure to illustrate the geology of other parts of New England, where similar sections have been by some supposed to exist and by others denied. Another interesting fact of a general nature illustrated by this section is, the difference of the dip of the strata in eastern Maine and New Brunswick and western New England. Here the dip is very common to the west and north-west; there the dip is almost universally to the east and

south-east, and that where sections similar to Fig. 47 have been supposed to exist. This outlier of conglomerate has been traced about a quarter of a mile south-east from the Furnace. It is not over an eighth of a mile in width in Woodstock. Nor were finer layers discovered here like those at the Ferry containing the impressions of rain drops.

In the south part of Woodstock we examined some strings of copper ore, situated in a syenitic calcareous rock. They were formerly mined, and hence had made some noise in the world. The common rock in the vicinity is a micaceous quartzite traversed by dikes—probably of this syenitic rock. These strings are all perpendicular, but none were over half an inch in width. The ore is copper pyrites, and beautiful hand specimens might be obtained here. The mode in which the ore occurs here indicates the manner in which it would be most apt to occur in the adjoining parts of Maine. It would appear in a light grey granite-looking rock, which is a common looking rock, and hence not so apt to be noticed.

In passing down to Frederickton we had a fine opportunity to see the geology of the route, for ledges are very common on the banks of the river St. John. Five different ranges of rock are passed over between Woodstock and Frederickton; first, the mica schist; second, granite; third, mica schist again; fourth, red Devonian sandstone; and fifth, the coal measures. The geology of this province is exceedingly interesting, and the pecuniary benefits that would result from a scientific survey of its territory, would much more than repay all the outlay from the public treasury. There are very few States or provinces on our continent which give such promise of undeveloped mineral wealth as New Brunswick. We trust her authorities will regard the true interests committed to their charge and seek to develop their resources.

NOTE.—The following report of Mr. Goodale, relating to the Botanical and Agricultural character of the western Schoodic region, is inserted after the geological and geographical description of the same district, contrary to our usual order—owing to delay in receiving the manuscript.

C. H. H.

RECONNOISSANCE OF THE SCHOODIC VALLEY.

To EZEKIEL HOLMES, *M. D.*, *Naturalist to the
Scientific Survey of Maine:*

SIR:—You will remember that when our parties reached Woodstock, N. B., in 1861, after having examined portions of the Penobscot and St. John rivers, it was proposed that Mr. Hitchcock, with an assistant, continue down towards Eel river, and thence come to the eastern Schoodic lakes. These plans, which were admirably arranged, were completely frustrated by a continuance of stormy weather, and the sudden illness of one of the party. Therefore it became necessary to reserve the examination of the south-eastern portion of Maine, till the ensuing season.

After various divisions of our corps had visited, in succession, Somerset, Aroostook and Knox counties, during the summer of the present year, 1862, Mr. Hitchcock desired me to meet him at Calais on the 6th of August, for the purpose of assisting in an examination of the valley of the St. Croix, or Schoodic, river. Mr. H. arrived in Calais August 7th, and commenced immediately a general survey of the western shore of the river between that city and the town of Princeton. In this and many other portions of our tour, we received very much assistance from Wm. W. Sawyer, Esq., Superintendent of the Calais and Lewey's Island Railroad. Through his kindness we were enabled to make a minute and somewhat protracted survey of the country lying along the line of rail, and were offered every facility for free transportation of our party and their baggage, over the railroad. His politeness was sincerely appreciated by us, and deserves this public acknowledgement.

There are two branches of the Schoodic river, one coming from the chain of lakes lying to the west, and the other from the north. Each of these branches were to be examined by us, and we chose the western for exploration first, because such a course would harmonize better with subsequent plans. Accordingly we arrived at Princeton, on Lewey's lake, on the 14th of August. Princeton, the western terminus of the "Calais and Lewey's Island Railroad," is an enterprising village, in which the main business is lumbering and the shingle trade. It is quite advantageously situated upon the eastern shore of a small lake named for one of the Passamaquoddy tribe of Indians. The fall at the outlet of the lake is such as to afford fair water privileges to several mills, without interfer-

ing with river driving in the spring. Lewey's lake is the most south-easterly of the Schoodic chain of lakes, and was, in all respects, the most eligible point from which we could commence our tour. The party was made up of C. H. Hitchcock, the State Geologist, J. Henry Robbins of Calais, and the present writer; with two guides, Benj. D. Wyatt of Princeton, and S. Wallace Haycock of Milltown. These guides, acting as boatmen, accompanied us during the entire tour, and were, in every respect, deserving of the highest praise as skillful, willing and gentlemanly assistants.

Since we should be obliged to retrace our steps over the western lakes after we had reached the one called Sysladobsis, we adopted the plan of examining one side of the lakes or river, on our ascent, reserving the other till our return. This enabled us to make more extended observations than we should otherwise have been permitted to do.

The voyage across Big lake was accomplished in a miniature steamer, belonging to Mr. Wm. W. Sawyer of Calais. He kindly placed it our disposal, and by its aid we hoped that we could examine certain portions of Big lake with more ease than in our canoes. Various circumstances combined to prevent our taking advantage of this assistance, except in transporting our baggage from Lewey's lake to Grand Lake stream.

Premising, then, that a part of our western tour was accomplished in this tiny steamer, and the remainder in birches, it will be necessary to commence the Botanical and Agricultural Report by a brief description of the land around Lewey's lake.

Upon the northern side we have, mostly, swampy land, covered by a thick growth of small Juniper, (*Larix Americana*,) and, back of this, a scattered forest of slowly growing Pines. The soil, from the lake north through Indian township, as far as the Waite plantation, is mostly made up of disintegrated mica schist, and belted with granite. Under the most favorable circumstances, such as well drained drift-hills and sunny valleys, we find some fair farming land. Very much of the territory is rocky, having exposures of compact schists and slate which might serve to discourage any farmer. It is, on the whole, better fitted for a timber region than for agriculture, and it is stated that the first growth of pine, and saplings generally, was excellent, but subsequently fires have kept down the pines to a size about that of the average of trees in similar districts in Washington county.

Lewey's lake is four or five miles in circumference, perhaps a little less, and is connected by a short rocky thoroughfare, with two small lakes, called "Long" and "Round," or, in the Indian tongue, Pētbekis and Pētquokmus, which are pronounced with a kind of indistinct, guttural cough. At the point which divides one of these latter bodies of water from Big lake, there is an Indian village of two hundred inhabitants and eighteen houses, or thereabouts. Seldom are more than half the people at home. The settlement is called "Peter Denny's Point." The Indians have a small Catholic church, similar to the one at Oldtown, a fine, new school-house capable of seating twice as many children as there are in town, and a capacious town hall where dances and weddings are conducted. I have been thus particular in noticing this aboriginal settlement because it is omitted from Chase's new map of Maine. There are few points of interest along the northern shore of Big lake. A little way up the lake is a flourishing farm, which confirms what I have previously said, viz: that under a favorable combination of circumstances fair farms can be made in this district. The distance from Grand Lake stream, which is the head of Big lake, to Princeton, is variously estimated at a dozen miles and more, the steamer performing the trip in a little less than three hours, with many stops for examination of the shores. So that the short journey from Calais to the fine salmon trout fishing on Grand Lake stream, can now be accomplished as easily as any trip of equal distance in more thickly settled districts of the country. The land around the head of Big lake is covered with pine of fair growth, except near the water, where the pine gives way to small hardwood, such as *Acer rubrum*, usually called "white maple," notwithstanding the Latin specific name; *Populus tremuloides* and *P. grandidentata* or Aspen and Toothed Poplar. The water vegetation is remarkable. The shallow waters along the shores are filled with a large growth of *Scirpus palustris* or Bull-rush. Very many square rods at the mouth of Grand Lake stream are covered with magnificent specimens of this imposing rush, and a stranger would find it difficult to paddle a canoe in the stream at this point, so completely is the mouth blockaded by these thick stalks.

Several undetermined species of Algæ and various other water plants are plentiful at the steamboat-landing. *Sagittaria variabilis*, *Eng.*, including two strongly marked varieties, *S. hetero-*

phylla, *Pursh.*, or a form nearly akin to it, also occurs here. Growing with the *Scirpus* is the "Bayonet Juncus," everywhere common around these lakes. The species, as noticed in Dr. Gray's Manual, is not accredited to any localities north of Tewksbury and Plymouth, Mass., but I have collected good specimens in latitude 46°-40', and have found it fringing the shores of every large lake in eastern Maine. In many of my specimens the bayonet leaf is shorter than the *diffuse* parricle, in others the leaf is much above the middle of the culm, and still is shorter than the remainder of the stalk. But they obviously belong to one species, for, with all these differences, these military rushes are not so widely distinct, as we see that many individuals are in the same army.

Grand lake stream which connects Grand lake with the one just noticed, is three miles in length, and has a broken and troubled course among granite boulders and over slaty ledges. In the water of this stream are found multitudes of the well-known "Salmon trout," noticed in the report upon the Fishes of Maine. This dwarfed salmon has strong and quick fins which give the fish great celerity of movement. The tail is disproportionately large, and, of course, aids very much in giving the fish power to stem the strongest currents. The species is an exceedingly interesting one, and deserves more study and attention than has yet been paid to it. Its singular confinement to restricted localities—its likeness to, and its difference from, the Salmon of the Penobscot—the peculiar parasite infesting the scales, (very similar to the *Caligus* figured in Sill. Jour. 1st series, 70, by Dr. Dana,) all combine to make the study one of much interest to Naturalists.

At or near the mouth of Grand lake stream there is a stock-farm kept by Mr. Gould. Some of the land on the southerly side of the stream produces good hay in abundance, being, for the most part, alluvial soil. By the aid of Mr. Gould and his team we carried our luggage over the rocky road along the side of the stream. The dam at the outlet of Grand lake is capable of resisting a great head of water and is kept in good repair. The sand and gravel plains over a part of the road from Mr. Gould's to the outlet, furnish a good illustration of the open-plain vegetation of eastern Maine. There is almost a total absence of Ferns, no one except the ever-present "Brake," *Pteris aquilina*, attracting my attention. Occasionally, on similar plains, one meets with *Botrychium lunarioides* and its perplexing varieties, but such ferns are rare. *Comptonia*

asplenifolia, (Sweet Fern,) *Rubus triflorus*, *Vaccinium Canadense*, and dwarfed pines with straggling Junipers, (*Juniperus communis*) cover the ground. Such is the appearance of a grazing field in which the cattle have not kept the shrubs down. Where grass is allowed to grow unmolested on such plains, we shall find it made up of depauperate specimens of *Festuca ovina*, *Poa amura*, *Poa pratensis*, *Danthonia spicata*, and occasional tufts of *Phleum pratense*. Nearer the water's edge, we have generally found, in addition to these enumerated, *Juncus bufonius*, *Alopecurus geniculatus* and *Juncus effusus*. In short, there is little to distinguish such a plain from an exhausted meadow in western Maine or Massachusetts.

The southern shore of Grand lake was next examined. The water in the lake is deep and very clear, enabling one to see the bottom at a great depth. The sand and mud of the bottom is made up, in great part, of disintegrated granite, and consequently presents the characteristic clayey stickiness of such earth. In the mud along the shore there is an abundance of the common Bayonet-rush and *Juncus acuminatus*. The shores are, in many places, very slightly shelving, so that these rushes extend, in their growth, a considerable distance into the lake. The vegetation of the territory along the southern border of the lake may be said to consist of average pines which had been well culled by the lumbermen, and a considerable sprinkling of maples and beeches. This is especially true of Farm point, so called, where the "hardwood" growth is quite noticeable.

Farm cove, on the southern side of Grand lake, is quite an extensive bay opening to the north-west, and filled with many islands. One of these islands at the mouth of the cove may be taken as a specimen of all the smaller islands in the western Schoodic lakes. It was banked up with boulders of coarse granite but little attrited, on all sides, and covered by a growth of scraggly pines, maples, beeches and birches. The larger islands are more like the main land, and support a good growth of sapling pine, thickly interspersed with hardwood.

The last point around which we passed in Grand lake, was one of considerable interest from a fragment of a lumberman's history connected with it. Upon the extreme point, and in full view of those approaching from the north, is a weather-beaten coffin of which little more than the form is preserved. It was brought up

from the settlements to contain, for interment, the body of a river-driver drowned in the lake. The story of his death, as told by a guide, gives additional interest to the melancholy spot.

Rounding this "Coffin point" we had but a short distance to pass over before reaching the strait connecting Grand lake with Pocumpus or "Compass," as it is generally abbreviated by lumbermen. The maps from which the new State map was compiled were entirely erroneous as regards this portion of the lake. A more correct one, and yet open to some criticism, is the map of Washington county, by Lee & Marsh. It is difficult to see why this part of our State has been topographically neglected. Very many lumbermen and lumber owners of Calais and Baring have more correct plans than any others we have had the pleasure of examining.

The thoroughfare between Grand lake and Pocumpus lake, is not more than a few rods in length. The current is quite slight, (in August,) and yet enough to completely change the character of the pond-weeds growing in the still water. *Potamogeton lucens*, *L.*, with ovate leaves floating on the water and making it *P. lucens*, *L. var fluitans*, was quite abundant in the almost stagnant water of Pocumpus. But in the current of the thoroughfare it became submersed and agrees with *P. obrutus*, *Wood*, convincing me that Dr. Gray is right in referring the latter plant to *P. lucens L. var.* I hope to place the plants in the hands of Prof. Tuckerman, who formerly published a monograph upon the genus, and who has studied them more protractedly in the fresh state, than any other botanist in America.

The lake thus called variously "Pocumpus," "Pocumsus," and "Compass," is an extensive body of water, oblong in shape, its greatest length lying in a north-west and a south-east direction. It is a lake of much beauty, but does not possess much interest either for the Geologist or Botanist. The banks, as in the other lakes, are mostly walled with granitic boulders, while the white and whitish yellow sand comes well up to the very base of the wall. The woods are mainly pine, with hard-growth intermixed. It was our conclusion, as we examined the soil in this vicinity, that several good farms could be cleared and rendered productive around the lake. Our party also ascended the stream coming from Woboosoes, a lake lying off to the south. This lake has a dam at the outlet, but does not seem capable of high flowage even if the

timber on the shores should warrant the expense. Many logs of considerable size were decaying near the outlet, having lain in the mud, apparently, for several seasons. Around the dam the ordinary herbs attained a good size, indicating alluvial fertility. But the land at a little distance from the lake is exceedingly rocky and ledgy. *Cladium mariscoides*, Torr., ("Twig rush,") grew plentifully along the shore in the soft clay and sand, whereas it usually has been found, in Maine, in Sphagnous swamps. The distance from the head of Woboosoo to waters flowing into the Machias, is very short.

From Woboosoo we returned to Pocumpus, and commenced to ascend the arm leading to Sysladobsis lake. In this narrow river-like arm the water is very deep, or at least so deep as to afford a great contrast to that which we had just left. Much of the shore is lined with water lilies, everywhere floating with *Nuphar advena* and *Kalmiana*.

Sysladobsis lake we reached by a short carry. This lake is at once recognized by the long island, by no means well represented on the map, parallel to the eastern shore. There was the same appearance of a good pine country all around the lake, as of that we had last been examining. During this day we made a greater distance in our birches than on any day previous, having twice measured Pocumpus and sailed on both sides of Sysladobsis.

The water being so low as to forbid our exploration of the Chain lakes lying off to the west, and the smaller lake at the north, we commenced to return. We arrived at the "Dobsy" carry at ten o'clock A. M., on the 19th of August. As I shall not have occasion to allude to this lake again at present, it will be well to give a brief account of its topographical and physical characteristics. It is a long, twice-curved lake, extending through the length of a whole township, and receiving water from the north-eastern, northern and western tributaries. From the north-east there empties into it a small stream supplied by a pond of very trifling size; on the north it is augmented by water from "Second Dobsy" or Sysladobsis, which is the most western lake of this long chain; on the west it receives a stream from the Chain lakes, which are of small size, in township 4 in the 1st range. There are two large islands in the southern part of the lake, each of which are covered by fair pines. The lake is of greater depth than Pocumpus, and of larger size. From a brief examination of the shores in one portion of the lake

we were convinced that a good lumber farm could be cleared if necessary, and it might form a nucleus for quite a settlement, but it is our unbiased opinion that there is so much good land to be obtained nearer remunerative markets that it hardly seems worth while to spend labor in felling and clearing here. This portion of Washington county is much better adapted for purposes of lumbering than for agricultural interests, and good pine is better than half-ripened corn. In again looking at Pocumpus we have only to say, that it is also fitted for lumbering.

We next proceeded to examine a series of lakes lying off to the north of Grand lake. We first reached Junior lake, a beautiful body of water connected by a pretty short but rocky thoroughfare with the lake last noticed. There was the same wall-like look of the shores, the same pine-covered points and long reaches and islands. Beyond the islands are seen what could not be seen on the shores of the two lakes just left—houses and farms. Passing a very singular line of islands, incorrectly represented on all the maps, we approached the northern shore of the lake. A range of granite hills extended for many miles along a line parallel to the northern shore, and upon the slopes of these hills there was to be seen, here and there, a farm of considerable size.

Leaving our birches in a stream on the north-eastern portion of the lake we walked along the bank for a mile, or perhaps less, arriving at a small body of water apparently quite shoal. The bayonet rush extended for some distance into the water, everywhere tinging the shores with its color. This sheet of water is called "Duck pond," and has quite a stock-growing settlement on its northern shore. It is a few miles from the road extending from Topsfield and Lee.

Upon the point at the mouth of Duck pond stream is sand of surprising whiteness, much resembling the sand of the sea-shore. It comes from the decomposing granite of which the hills are made, the granite being remarkably free from hornblende or mica. In fact the blanched, weathered appearance of exposure of this rock, and of the soil which is formed from it, is noticeable at a great distance. While camping among the abundant and pertinacious musquitoes of this shore, we heard the familiar lowing of cattle in a direction where our maps gave us no indication of any settlement. A protracted search, late into a dark evening, failed to discover any houses, or obtain any answer to our anxious

holloas, even while we could distinguish human voices at an apparent distance of half a mile. In the morning we learned, upon further search, that a pond of considerable size stretched between us and a little colony of five houses and flourishing farms. Neither were the houses or the lake and stream represented upon our largest map. This little settlement, thus shut out from the world, consists of the farms of Messrs. McLaughlin, Robinson and Moore, with one or two others, and is called "Mill Privilege." The soil has a true granitic character, and yet is of such a friable nature that the yield of grass is abundant. In the town of Carroll, a few miles from this settlement, it was my privilege to examine somewhat hastily the well-conducted farm of Ezekiel Brown. The soil did not differ materially from that at Mill Privilege, and Mr. Brown was obtaining fine crops from his well-tilled farm. There are indications of more or less crystalline limestone through this section. It crops out, as noticed by the geologist, in Carroll, and probably aids in giving increased fertility to the soil. In concluding this notice of the section which may be called South Carroll, I would say, that there appears to be in it much available, productive farming land. Considerable of the timber is of good quality, but much of the kind has been swept by fire. Pursuing our journey, we arrived at a lake of irregular shape, situated on the east of Junior lake, and in many respects resembling it. We examined, in the vicinity of this lake, two other smaller ones, each reached by a devious path through tangled second-growth and fallen trees. One of these was Pleasant lake, so called, and it is rightly named. We had before seen it from the east, when Mr. Hitchcock and his assistant searched with Mr. Bailey for the native copper on the shores of the lake. It has high granitic banks upon the north and east. The ledges on the eastern shore assume very fantastic forms, such as extended shelves, making long and open-mouthed caves of granite. In one of these caves, or rather under one of these immense roofs, we found several fungi of much interest which will be hereafter noticed. But with the exception of these and some other Cryptogamiæ we saw little worth noticing as regards the Flora of the district. The extended exposures of hornblende granite (sycnite) forbid our speaking of the eastern and northern shores of Pleasant lake as eligible farming land. The other lake referred to, was much like the one just described, only it had very large timber on some parts of the shore and lodged at the outlet. In

short, the country extending from this lake to Mr. Gould's farm on Grand lake stream must be considered timber land instead of farming land.

The water in these lakes, not excepting Grand lake, was filled with minute particles, much resembling some of the confervæ, which proved to be a *Protococcus*. The water, drawn from a considerable depth, was also found to contain them, and they did not appear to be more abundant in one part of the lake than in another.

Having returned to Junior lake stream, we dined on the point of land extending out into Grand lake; and while here, found among the boulders on the shore, a mass of Bi Sulphide of Iron of great compactness, and weighing several ounces. It is our opinion that the many Indian traditions, and the stories of early settlers, in regard to great metallic wealth among the hills around the lakes, are referable to the discovery of pieces of Pyrites similar to the one just spoken of. That there may be, and probably is, some iron and copper scattered through the granite, is not difficult to believe, but the many circumstances which must conspire to make a mine of either of these metals profitable will be noticed in the chemical report.

At the mouth of Ox brook, a small stream entering Grand lake not far distant from the point just referred to, and into what is called Whitney cove, we commenced an overland tour in search of "Ox brook lake." The vegetation around the lake was unmarked from any noticed before in the vicinity of similar bodies of water. In a swamp of large extent which we passed over in approaching the lake, I found a *Juncus*, subsequently, referred with specimens from another locality, to the rare *Juncus Stygius*, *L.*

The rest of our journey back to Grand lake stream was soon accomplished.

Upon the following day we passed down Big lake, examining the shore untouched as we ascended the chain. I cannot resist the conviction that there is some excellent farming land lying along some parts of the southern shore of Big lake, and there is needed only the encouragement of fair roads to have such clearings undertaken by good settlers.

We reached the town of Princeton late in the evening of 22d August.

The continuation of the survey of the western branch was resumed on the 27th, the intervening time being occupied by ex-

plorations in and about Baileyville and Calais. The river below Princeton, as far as its junction with the east branch, falls gently, having only two sets of rapids with the name of "rips." At the Tomah stream where the water is "dead" the vegetation was noticeable on account of its luxuriance. The meadow hay in certain localities along this part of the river was principally made up of *Phleum pratense* and *Calamagrostis Canadensis*.

At 3 P. M. we arrived at Young's island which marks the confluence of the two branches of the Schoodic river. Having reached the terminus of our tour on the western river and its lake expansions, it now becomes necessary to take a brief resumé of the results attained by a topographical and botanical study of the waters. The western river extends, from the source of its remotest tributary to the eastern branch a distance of — townships or approximately — miles. It drains portions of *twenty* townships lying in a general east and west direction. The greater part of the course of the river is south-easterly, but pursues a north-easterly direction in the last portion of the way. The larger portion of the townships drained by the western river is average timber land with the usual proportion of inaccessible lumber and hackmetac swamps. The remainder of the territory may be called fair farming land, especially so much of it as borders upon Mill Privilege in Carroll, also the lower part of Six in the first range, that around sections of Big lake and along the remainder of the river as far as "Young's."

In conclusion, the whole "water-shed" of this branch of the river inclines to south-east by east, S. 80° E.

I have the honor to be, sir, your obedient servant,

G. L. GOODALE.

C. GEOLOGY OF THE MORE NORTHERN AND UNSETTLED PORTIONS OF THE STATE.

Treating this topic very briefly, on account of the want of space, we will first speak of the geology and country watered by the large lakes on the upper Androscoggin; secondly, a very few notes respecting Moosehead lake; thirdly, the region of the west branch of the Penobscot and the upper St. John; fourthly, the Alleguash lakes; and lastly, Dr. Holmes will give an account of his observations in Aroostook county the past season. These brief accounts are all fragmentary, often supplementary to last year's researches.

I. GEOLOGY OF THE UPPER ANDROSCOGGIN WATERS.

Our examination of this region was only preliminary to a more careful exploration. This part of the State was visited late in the season, and want of time in part prevented much examination. The lakes passed over are Rangely, Cupsuptic, Mooseluckmaguntic, Mollychunkemunk and Welokenebacook.

The rock between Phillips and Long pond in Sandy River plantation, is a primitive looking mica schist, standing on its edges. It changes very suddenly at the north-east corner of Long pond to a micaceous schist of Paleozoic aspect, dipping about 35° south-easterly. Ledges of this newer rock were seen all the way to Rangely lake. It is worthy of remark that this newer rock is upon the west side of a great range of mica schist and granite, of which mount Saddleback is a part. We suspect it to form a part of an important basin, to which belongs the great belt of Oriskany sandstone described last year, and also the newly discovered fossiliferous belt in the north part of New Hampshire. It is a noticeable fact in this connection, that the strike of these schistose rocks in the north-west part of the plantation is 180° different; or in other words, the strike of the newer rocks would carry them directly across the older rocks of Saddleback.

Passing up Saddleback stream—the small brook crossing the road at Indian Rock Hotel in the north-west part of Sandy River plantation—the rock is evidently an altered sandstone, and a large number of pebbles of various sizes are present. The rock is a little argillaceous, and dips 45° southerly, apparently underlying the rocks at Long pond. The planes of cleavage are nearly perpendicular; it being unusually easy to distinguish them here from the strata; for the latter appear like successive ribbons of different shades of color on the sides of the ledges, and upon the surface of some of the layers are ripple marks. It is rare to find more satisfactory distinctions between these two sets of planes. Furthermore, these ripple marks are *right side up*—that is, they have not been overturned, and consequently they prove that the strata containing them have never been overturned. It may be of great importance, by and by, to know this fact. Horizontal jointed planes are also present in the ledges on this brook. All these phenomena are exhibited within a short distance of the hotel in a narrow gorge.

Passing northerly we find a coarse conglomerate very abundant, whose dip is greater than that of the adjoining schists, being suc-

cessively 75° N. 10° W., 90°, and 75° S. 10° E. Many of the pebbles are distorted in some way, as they are very apt to be in disturbed localities. The pebbles are composed of granite, a schistose rock, sandstone and hyaline quartz. All kinds of them in certain layers are flattened, elongated, and sometimes indented, just as if all them had been somewhat plastic; and when the strata were elevated by the great plicating agency, these layers of pebbles, on account of their yielding nature, were compressed into a smaller bulk than before, the different fragments altering their shapes so as to be accommodated to all the crevices of the mass. Even the granite pebbles have been distorted here, which is not common elsewhere; they appearing the most unyielding. These pebbles are commonly flattened in the direction of the dip, showing the force to have been a pressure simply, without the tension of curvature which seems to have elongated pebbles elsewhere in the direction of the strike.

Last year we called attention to this subject so fully that we will add nothing now, (See page 178, *et seq.*, where is a sketch of elongated pebbles.) It is a new subject in geology upon which but few geologists have yet given their opinions. No geologist doubts that many fossils have been distorted by pressure, and that exerted in the same manner in which we suppose the pebbles have been misshaped; and if fossils can be distorted by pressure, why not pebbles, which must have been somewhat plastic during the process of metamorphism? For instance, Dana in his Manual of Geology, page 109, says: (though he has not expressed any opinion respecting the distortion of pebbles,) "These uplifts of the rocks, besides disturbing the strata themselves, cause distortion also in imbedded fossils,—either (1) a flattening from simple pressure, or, in addition, (2) an obliquity of form, or else (3) a shortening, or (4) an elongation." This language would describe admirably the changes undergone by these pebbles in the same circumstances.

We will only say further in relation to this subject, that this is the finest locality to exhibit these phenomena of any yet observed within the State. It shows the process just as finely as near Newport, R. I., which was described last year as the classic ground. Every feature exhibited near Newport may be seen also in this plantation. Both the altered and unaltered pebbles are present, as if to show the differences by contrast. This locality is in an older

rock, and hence may present a single feature not common in R. I., viz., the presence of veins cutting across the pebbles. These veins cut the pebbles in two, and one can break out the dis severed fragments and fit them together again. We did this repeatedly here, in one instance the halves of the pebbles having been separated sixteen inches. The inhabitants of this region have often noticed these distorted pebbles, and have reasoned respecting their origin precisely as we have attempted to do. The proprietor of the Indian House, Mr. Prescott, had often been in the habit of exhibiting them to his guests. We have now discovered four localities of this nature in Maine, viz., at No. 9 of Washington county, Cushing, Mt. Battie, and Sandy River plantation. We were informed that a ledge of granite was contiguous to the conglomerate on its west side, but had not time to visit the place. This might be a case of the metamorphism of conglomerate into granite, similar to that described by my father in the *Geology of Vermont*, vol. 1, page 40. The conglomerate belt runs across the east arm of Rangely lake into Township No. 3 an unknown distance.

Two or three terraces appear at the mouth of Saddleback stream, as one sails over Rangely lake. On Birch point is a schistose rock, apparently the same with that on Saddleback stream, dipping 50° south-easterly. The same rock was noticed upon Ram island and in the western part of the lake. The boulders on the shores are largely made up of green grits and schists.

It was a matter of surprise to us to see so fine an agricultural region in Rangely. The hills about the lake are all rounding and smooth,—that undulating character always found in fertile upland countries. From our sail-boat not a boulder could be seen anywhere. Good crops can be raised here also. Hay yields two tons to the acre, which is a very good yield with scarce any cultivation. Unless it be an alluvial meadow, it is very safe to say that it is not common in the western part of the State to find land as good as that in Rangely. Up the Kennebago stream, still nearer the Canada line, the land is said to be even better. Here then is a large tract of fertile land, probably equal to that in Aroostook county, whose claims to settlement are urgent. This district has the advantage over Aroostook county in its proximity to the market, and is one whole degree of latitude south of Houlton. It seems strange that such fertile tracts of land as this, with that in Aroostook county and on the west branch of the Penobscot, should

have been brought to notice at so late a day, and after so many persons have emigrated westward. In our estimation the northern portions of Maine are more attractive as settling lands than the prairies of the West. We do not know the limits of this fertile tract in Franklin county. We presume it is about equal to the area of twenty townships, each six miles square, or seven hundred and twenty square miles. Upon the lakes west of Rangely the soil is poorer, or like the average further south.

On the road from Rangely lake to Indian rock the ledges are seen at a saw-mill to dip south-easterly. The rock is a talco-micaeous schist, similar to that seen at the Canada line in Somerset county. Indian rock is a ledge of similar character, only more soft and talcose, appearing in general to dip northerly. But it is made up of strata contorted in a wonderful manner. The ledge is full of small anticlinals and synclinals; and it is no wonder that it is visited by the curious, on account of these bent layers. Whether the Indians admired these convolutions is a matter of doubt, as they would be more apt to prize its adaptations to meet their piscatorial wants. It is known that it was a favorite place of resort for them. Opposite this rock is a very nice camp, constructed by gentlemen in Boston, to accommodate amateur sportsmen and piscators who frequent these lakes during the warmer months.

Cupsuptic lake lies partly in Rangely and partly in No. 4, R. 2. We passed across the lower end of it, which was low and marshy. On a small island at the north end of Mooseluckmaguntic lake is a large ledge of granite, the quartz of which is remarkably sharp angled. It is immediately west of Bald mountain, which we suppose also to be composed of the same rock. As there are so many Bald mountains in the State, we will specify concerning this one, that it lies on a narrow neck of land between Rangely and Mooseluckmaguntic lakes. We passed through this region early in October, when the most gorgeous colors clothed the forests; and never in any part of New England have we seen such bright and distinct colors as were exhibited upon these trees.

No other ledges were noticed on Mooseluckmaguntic lake. Its shores are lined with immense angular boulders of granite, and a very few of siliceous slate. In the distance are high mountains. These Androscoggin lakes generally afford grander scenery than any others in the State. Their waters afford several kinds of fish not found elsewhere, and wild animals are common in the forests

adjacent; so that there are fine places of resort among them for the student of Natural History. The *Salmo Oquassa*, Girard, or blue back trout, an uncommon variety of dace, and a red-sided sucker, are peculiar to these waters. The togue and pickerel are not found here.

On the west side of Mooseluckmaguntic lake is the thoroughfare to Mollychunkemunk lake, a shallow wide stream very full of boulders. A very fine dam is built about half way across it for the benefit of the lumber owners, and a good corporation house is located here, besides a house erected for the benefit of the amateurs. We had no time to stop here, but leaving one boat behind took another on the next lake. Birch canoes are not used upon these lakes at all, while in the other lakes of the State they are generally esteemed more highly than the heavier row-boats.

Instantly after emerging from the woods skirting Mollychunkemunk lake, a beautiful view bursts upon one. Two large and singularly shaped mountains appear on the right, while to the left are still higher immense granite piles, interesting because in contrast with the sugar-loafed shaped Eskahos, or Eziskahos mountain of many authors. They are all of granite. Eskahos lies between this lake and Wilson's mills. It is bare on one side, looking very much as if it had been cleared by man, as much of its surface is yet green. The shores of this lake resemble those of the previous one. Some parts of it are, however, low and sandy, forming quite a large meadow, which is too sandy to be very fertile. The surroundings are similar on Welokenobacook lake, the next of this chain, and the last one above Umbagog. At the south end of this lake are several ledges of granite, and sandy beaches are not uncommon. There is another dam across the outlet of Welokenebacook lake, and also another hospitable corporation house. These last two lakes frequently pass under the general name of Richardson lake. The granite extends for three miles below the south end of Welokenebacook on the road to Andover, where it is succeeded by gneissoid mica schist.

It is necessary to carry between Welokenebacook and Umbagog lakes, a distance of five or six miles; but we had not time for the undertaking. The rock about Umbagog lake according to Mr. Goodale's notes last year, is mostly granite. Beyond Wilson's mill on the Megalloway river the rock is said to be clay slate.

But we have a threefold evidence of the existence of a fossilifer-

ous belt in this vicinity. First, there is the great Oriskany sandstone belt, known to extend from Aroostook river to Parlin pond, which is better developed at its most south-western limit known to us than elsewhere in its course. This must extend further than Parlin pond in this direction. Second, we find boulders of a peculiar fossiliferous rock in Phillips, different from anything yet seen by us in the State, which must have come from this vicinity, or from the Kennebago region, judging from the common course of the drift striæ in the vicinity. These boulders were sent to us by Seward Dill of Phillips. Third, a gentleman residing in New Hampshire and employed in the topographical survey, informs us of the discovery of fossils in situ near Umbagog lake. We give here extracts from his letter :

“I was at work with a party of our topographical engineers in that region all last summer, from the Umbagog up the Megalloway to its source, thence to the ‘Crown monument,’ and spent the summer in that vicinity.” “Since Dr. Jackson made his geological survey of New Hampshire nothing has been done in that line, and so while prosecuting the work on the topographical survey, I have also given much time to the geology, and more particularly to the mineralogy of our State.” “While at work on the line of Maine and New Hampshire, I have frequently made trips into Maine, until I feel very much interested in the geology and mineralogy of your State.” “I am glad to know that you have discovered a fossiliferous region in Maine. We put to rest forever, last summer, the theory of many eminent savans that ‘no fossil ever existed in New Hampshire.’ We have made important discoveries in that direction, and have sent away many excellent fossils obtained last summer, and got orders for more which we cannot fill,” etc.

(Signed)

JOHN EDWIN MASON.

Manchester, N. H., May 24, 1862.

This is an important discovery, and we shall hope to hear further from Mr. Mason on the subject. It will be remembered by scientific men, that in Vol. I, (N. S.) of Silliman’s Journal of Science, Professors H. D. and W. B. Rogers gave some account of supposed fossils discovered near the Notch, referring them to the Clinton group of the Upper Silurian. Some of the supposed genera were *Agnostis*, *Cytherina*, *Atrypa* and *Lingula*, besides fish scales.

In the fifth volume of the same Journal, it is stated that upon a further examination of these specimens, they are satisfied they are not fossils. This locality is at least fifty miles distant from the new locality described by Mr. Mason. We mention this that no one may confound the two. This new locality is probably the prolongation into New Hampshire of the Oriskany sandstone belt of Maine. Many of its strata are clay slates, such as are described as occupying the whole of the Megalloway above Wilson's Mills, and such as have been shown us from the Kennebago valley further east. And in the final report upon the Geology of New Hampshire, an account is given by Prof. J. D. Whitney, (now State Geologist of California,) of a clay slate region in the very northern portion of the State—*See final Rept. Geol. N. H., page 68.* This rock does not extend beyond New Hampshire into Vermont, unless in a very unaltered state, as along the whole of the north-east part of Vermont the rocks are granite and mica schist.

II. NOTES UPON THE GEOLOGY OF MOOSEHEAD LAKE.

We had an opportunity of visiting this lake in the early part of the season, but not of exploring it. We visited one or two localities there, and give our impressions in general respecting the geology of the whole lake. We found Mr. Houghton's observations correct, which he described in the Preliminary Report. Our remarks are designed to be supplementary to his report.

The rock at the south end of the lake is clay slate, part of the great belt described previously. At Greenville the dip is rather north-westerly. Immediately succeeding the clay slate is a narrow band of syenite, a rock entirely distinct from the common granitic rocks of the vicinity. It is our impression that the clay slate dips south-easterly immediately adjacent to this syenite. This syenite belt cannot be over two miles in width. At the base of Squaw mountain, an immense range on the south-west side, the rock is mica schist dipping 60° south-easterly. Half way between the mountain and shore the syenite appears again, being on the south side of the schist.

Fully half the length of the lake is occupied by this mica schist, a rock supposed to be fossiliferous, as the *Favosites Gothlandica* (?) has been found in it at the base of Squaw mountain. The dip of the strata is very high to the north. At Mount Kineo we come to a narrow band of siliceous slate. A mountain upon the west side

of the lake is evidently the same rock, also Kineo Jr., and the associated peaks to the north-east. Hornstone or flint are other common names for this rock. It is extremely difficult to ascertain the position of the strata of Mt. Kineo. On the west side one would fancy that the strata were nearly horizontal; and a view of the east side appears like an inverted crushed anticlinal axis, the strata at the base of the mountain being nearly vertical. The best way of learning the position of these strata will be to ascertain the position of the adjacent rocks, and infer thence the position of the former. On the beach south-east from the mountain, and upon the south side of the range, is a slaty micaceous sandstone dipping under the mountain, or 75° N. W. Mt. Kineo is almost an island, being connected to the main land only by a sand bar.

In a short excursion to Farm island we found specimens of great interest. The rocks are indurated sandstones dipping 60° S. E. Ripple marks are occasionally found upon the strata. The dip is smaller near the north end of the island; and upon the west side drift deposits have entirely obscured the older rocks. They dip towards Mt. Kineo. The most interesting thing discovered upon Farm island is a fossil plant, allied to the *Fucoides Cauda-galli* of authors, so called from its resemblance when spread out upon the rock to the tail of a rooster. West of New England and in Lower Canada this fossil is the characteristic form of life found in one formation of grits or sandstones; hence receiving the name of Cock-tail grit or Cauda-galli grit. This formation of fifty or sixty feet thickness is situated just above the Oriskany sandstone elsewhere; and so it is here. For Oriskany sandstone fossils have been obtained from the shore north of Farm island, whose strata dip southerly towards this locality. Hence we are enabled to chronicle the discovery of another fossiliferous formation in Maine, similar to those well known elsewhere. Upon our map last year, this formation must occupy the south-eastern border of the belt of country represented as Oriskany sandstone.

The thickness and distribution of the Cauda-Galli grit in Maine cannot of course be even conjectured from the discovery of this seaweed. Perhaps this may not be the very same species with the one found elsewhere, but it is generically the same; that is, if a separate genus was made of the common species, this new one would be a Cauda-galli from Moosehead lake, and this generic resemblance, we suppose, is sufficient for the identification of the

formation. It is smaller than the common form. In our tabular list of the older formations given last year, page 150; this grit, with the two other formations discovered in Maine, will be found given. It is singular that so many of the rocks found fossiliferous in Maine thus far should belong to these three successive belts, viz., the Lower Helderberg, Oriskany and Caudi-galli groups.

At the extremity of the north-west arm of Moosehead lake we found ledges of an argillo-micaceous schist, supposed to belong to the Oriskany standstone, but without fossils. It is inclined 50° S. W. Owing to the supposed superior importance of other districts in the State for geological research, we were compelled to pass by the exploration of Moosehead lake this year, but hope to be permitted to resume its exploration another year. It seems to present subjects of unusual scientific interest, as the glimpse we have had seems to indicate. The first voyage of our survey across its waters proved the existence of a new formation in the State—the Oriskany—and the second expedition across its waters, accidentally stumbled upon another fossiliferous member, the Cock-tail grit. Neither of these voyages were anything more than reconnoissances, and hence we may expect other important scientific discoveries there when its exploration shall be commenced in earnest. Moose river should be explored in connection with it.

A very few more facts respecting the alluvial geology of Moosehead lake will be found given in the section entitled *Surface Geology*.

III. GEOLOGY OF THE WEST BRANCH OF PENOBSCOT RIVER AND OF THE RIVER ST. JOHN.

The first work performed by the Scientific Survey the past season was the exploration of the west branch of the Penobscot river above Chesuncook lake, and the upper portion of the river St. John. We started the day after the ice disappeared from Moosehead lake, while the snow was still lying upon the ground in many places. This early start was necessary in order to avoid the annoyance of the black flies, which are the most troublesome the first part of June. As Mr. Goodale has written some account of the natural features of the country over which we travelled, with some botanical and historical notes of our progress, we will insert his report before speaking of the geology of the route.

To E. HOLMES, *M. D.*, *Naturalist to the Scientific Survey:*

SIR:—It gives me pleasure to present, in obedience to instructions received in May of the current year, the following report upon the Physical Geography, Botany and Agricultural capabilities of the valley of the west branch of the Penobscot and the upper main St. John rivers.

Our party of exploration consisted of the five following persons: Mr. Hitchcock, Geologist; Mr. White of the Amherst Scientific School; two guides—James Bowley of Shirley, and George O. Varney of Greenville—with the present writer acting as Botanist. We arrived, with our canoes and luggage, at the north-west arm of Moosehead lake, upon Monday, the 19th of May. The ice had broken up on the day previous, and we had every prospect of a cold, comfortless tour. To add to the cheerlessness of the first day of our journey, we had a drizzly, penetrating rain, which made the morning quite dark and inauspicious for the commencement of our tour. But these and similar discomforts peculiar to a spring campaign, were more easily endured for two good reasons; first, we should probably have abundance of water to enable us to examine the smaller streams with care; secondly, we hoped to have comparative exemption from those torments of summer life in our Maine woods, the *Simulium molestum* or black-fly, and the *Simulium nocivum* or midge.

Our plans for the tour may be stated, briefly, as follows: having ascended the Penobscot west branch as far as the St. John waters, we will pass down the river St. John to Seven isles and carry into the Alleguash. Returning from this point we desire to examine the lakes and mountains immediately west of Chamberlain lake; sailing down Caucomgomoc stream to Chesuncook, we will ascend the west branch as far as the Rail portage to Moosehead. We were fortunate in being able to accomplish this undertaking in a shorter time than we had allowed for its completion, and in a comparatively comfortable manner, finishing the tour by our safe return to Moosehead on the 7th of June.

Since our journey began and ended, so far as the exploration of the district is concerned, at Moosehead, it has been thought advisable to defer a detailed description of the lake, to the latter paragraphs of this report. The account of our journey will, therefore, commence with our arrival at the "North-west carry." By this portage, the carrying distance to the Penobscot is one mile and

three-quarters; but we were enabled to take advantage of a sluggish and very crooked brook, which afforded our canoes good water for more than half the way. The brook creeps through a dense growth of low trees, which gave, in the mist of the cold day, an unnatural darkness to the water of the stream. Emerging from this black pathway we found the commencement of the carry to lie in a forest of mixed growth, where a small spot had been cleared for lumber operations. At a point ten or twelve rods from the brook, a road crosses the carry, running in a north-westerly direction. It is much wider than the portage path, having been originally intended for a military road. It was cut, by contract, in 1842, and commonly goes by the name of General Wool's Military road. Of course twenty years of disuse have permitted the growth of many quite large trees in the very roadway. The portage is half a mile in length, and terminates at Seboomook-meadows pond. This pond, in early spring, is one hundred and twenty rods in diameter, its size principally depending upon back-water from the Penobscot. Late in summer it is barely a quarter of a mile in circumference. The blue-joint grass around the borders of this pond is said to be very good, and has afforded, in a single season, eighty tons of meadow hay of fine quality. The brook which forms the outlet of this pond was quite deep at the time we visited it, and enabled us to have an easy journey to the waters of the west branch. At the union of this brook with the main river, we first noticed particularly the fertility of the soil. In many respects the vegetation of this district reminds one of the luxuriance of the plants of Aroostook.

West Branch of the Penobscot.

The river, at this point, is the finest we have yet seen in the State. It is full, swift and strong. The banks are covered with hardwood, elms and maples, with here and there some fair pines and spruces. But the immediate vicinity of the river has been well cleared of available timber, and there is now little left of what is called "good sapling pine." The land, even at this very early season, had such a flourishing growth of spring plants, *Dicentra*, *Atragene*, *Viola* and *Claytonia*, that we could easily imagine ourselves in the maple woods of York or Kennebec county, and many times we looked around for some clearing and farm house on the shore. But although the banks have such a homelike

look there is not a cultivated spot nearer than the rail-carry at Moosehead. This part of the county of Somerset deserves much attention from those intending to purchase farms. The land, as I have already remarked, is very good for agricultural purposes, and is much nearer an available market than much of the better grain lands of the west. A person can start on one day from this part of the river and reach Bangor or Skowhegan the next night. Since then, to fertility is added accessibility, we can conscientiously recommend the land along this portion of the west branch, to the careful consideration of farmers.

The point where the dividing line between the towns of Sebomook and Plymouth crosses the river, is marked by a whitened pine stump on the northern bank. When we had reached this bend of the river, we felt the large drops of an approaching thunder shower. We had hardly time to place our luggage under the inverted canoes before the rain came down in torrents and drenched us to the skin. Some distance above this we arrived at an expansion of the river into quite a bay. An island, or peninsula, in this small bay is covered by elms of vigorous growth. Not far beyond this we arrived at Gulliver's falls, by which we were obliged to carry our birches and luggage. At the foot of these falls is a brook five or six feet wide, called by the name of the man who first conducted lumber operations upon the stream, Gulliver's brook. Forty or fifty rods above the falls we come to other rapids which we also carried by. The next five or six miles were over rapid water, running between banks of hardwood growth intermixed with conifers. It was near the end of this rapid water that we saw a smoke some distance from the shore, and this we found proceeded from the camp of the Masterman's, father and son. They received us very hospitably, shared with us a quarter of moosemeat, and gave us much information concerning the upper part of the river. Their camp was located near a brook of good water and in immediate proximity to a cedar swamp. Here the old man John and his son Edward had camped since April, and had been quite successful in hunting.

The next carry after we passed the "Forks," was by Leadbet-ter's falls. The water rushes over clay slate, dividing by an island in the middle of the river. The soil here begins to be less fertile and the conifers more plenty.

Up to this time we had seen very little high land since leaving

Moosehead. The country through which we had passed had been gently rolling, but with no marked eminences. Near this place we saw a mountain of considerable elevation, and Mr. Hitchcock determined to visit it. The mountain is on the west side of the river, and overlooks a flat pine country lying to the north-east. We were not able to ascend to the summit of the hill on account of the icy covering of the slanting, exposed rocks. Upon this exposure, which very much resembles a quarry for some time abandoned, I was able to find many interesting mosses and lichens. One or two fresh-water algæ were growing in the cold pools of water in the crevices of the rocks, but these cryptogamia were all I could detect upon the comparatively naked schists. The quartz veins running through the schist are noticed by Mr. Hitchcock in his report upon the geological features of this valley. Owing to the coldness of the season we occasionally found it not only expedient but comfortable to walk instead of going in the birches with the morning mist clinging to their sides. While walking in this neighborhood Mr. Hitchcock called my attention to some splendid specimens of the charming *Calypso borealis*. *Salisb.* This delicate orchid should be cultivated in a cold bed of sphagnum or peat-moss. While continuing our walk after dinner, we were, for the first time, lost in the woods. Wood-roads for hauling lumber, and the tote roads for hauling supplies, were very plenty, intersected very often, and were consequently bewildering. Wandering away from the river for an hour or two, we at last found a brook which we followed down till we struck the river, and we waited for the boatmen. At last the thought occurred to us that they *might have gone ahead!* Impressed with this idea we shouted till we were so hoarse that our voices could not be heard a few rods off, and sat down to await events. While anxiously waiting on the shore to hear the slightest noise in the water, I found plenty of leisure to botanize. A viola was growing among the sphagnum which seemed different from any described in Gray's Manual. It is a well marked variety of *viola palustris*, or else a species, as yet undescribed.

In the course of half an hour our guides came down the river, having poled up against the current for some distance, thinking that we had passed along. We camped during that night near the southern line of township 5, in 18th range. There is a good deal of high land lying off to the north-east of the river, and this we

suppose to be the ridge dividing the west branch of the Penobscot from the Baker lake branch of the St. John. The fungi in the vicinity of this camp are very abundant, and comprise several most interesting species. During the 23d of May we were so fortunate as to reach what our guides supposed to be lake Abacotnetic. It was said to be much like a submerged marsh, but this lake was more like an inundated alder swamp. The flat land on the north-west and north, led us all to suppose that we had reached the St. John's carry. A walk of exploration that same evening convinced us that the portage was much more than two miles in length. Camping half way between the two streams upon a cold eminence where such plants as Braun's fern, and the highland cranberry luxuriated, and where we shivered, we passed the Sabbath. The distance between the waters of the Penobscot and the St. John is fully five miles by this carry. The Penobscot is scarcely three rods in width, while the St. John is even less. There is very little interval land in this vicinity, and not much which can be called good for farming.

St. John Waters.

A whole day was occupied in carrying from one river to the other, and it was not till 5 P. M. that we were afloat upon the Woboostook. This stream is very crooked and its banks are covered with cedars and black spruces. It must have been formerly a good timber country through which it flows. After a couple of hours paddling down stream we reached a portion of the stream which was very winding. We finally made our last vexatious turn and entered upon the waters of a beautiful lake. There was very little high land on the shores of the lake or immediately back, nearly the whole country being flat and covered with pines and spruces. These conifers are mingled with beech and some species of birch on occasional rises of land. The lake is about six miles in circumference, and has a smooth, gravelly bottom. Most of the pebbles are worn pieces of mica schist. On the north-west and west are the only elevations of land to be seen, and these hardly vary the monotonous character of the country. The borders of the lake are covered with loose boulders, and present as uninviting a prospect for a settler as can be found in this district. It is called, Lower St. John pond.

From this sheet of water to Baker lake formed a pleasant journey for one day. The water was low in the river, and subjected

us to the discomfort of often walking through the cedars on the shore. Baker lake is a fine body of clear water, rather shallow, and with beautiful shores. Here we found some of the characteristic plants of the St. John district, and this can be said to come properly in the northern belt. The pines on the east of the lake are fine, and seem to have very little spruce intermingled with them. Below the outlet of this lake we saw two beavers sitting demurely on the alder shore. They were not frightened at our approach, and waited for a few minutes before they plunged into the stream.

Rhodora Canadensis and *Myrica* are abundant and in full bloom. In the neighborhood of an old lumber camp I collected all the introduced plants, and was surprised to see how numerous they were. They had been introduced with the hay of the winter supply. *Cerastium viscosum*, *Rumex acetosella*, *Poa pratensis*, *Festuca pratensis*, *Elymus*, *Leucanthemum vulgare* not in fl., *Chenopodium album*, *Taraxacum Densleonis*, *Antennaria margaritacea*, *Gnaphalium uliginosum*.

Having reached south-west or boundary branch we endeavored to ascend it, but the water was too low to admit of it. Here we found the shore tinged in some places with the rosy hue of *Primula Mistassinica*, and in others purple with *Viola palustris*. *Ribes rubrum* is very abundant, and an allied species, perhaps a variety of *R. rubrum*, occurs with it. The rivers at their confluence form the upper main St. John. The shores in some places are high banks of gravel, probably terraces; in other parts of the river they are low and rocky, covered with small trees of second growth. The water washes along a shallow shore most of the way, even where the terraces are highest, and over rocks and stones so firmly bedded in the sand or clay as to resemble pavement. This peculiarity of the main river can be noticed even as far down as Frederickton, and permits the use of horse boats during a large part of the open year. The boat is allowed by a long rope fastened to one side, to swing out into the stream, while the smooth, paved pathway affords a capital chance for the horses to walk. By the resolution of forces the boat keeps the middle of the stream, or deep water, and thus an easy mode of navigation is secured. The river is in many of its turns obstructed by boulders of granite and schist, and in others by the troublesome gravel beds which are often of large extent and resemble "sand-bars" at the mouths of

ocean harbors. Huronian tansy, *Tofieldia*, *Oxytropis* and *Astragalus*, are plentiful along the banks and in the woods immediately back from the river. They are also found on the tributaries of the main river.

This description of the St. John applies to the whole river as far as the Seven Islands farm. This farm, owned by Holman Cary of Houlton, afforded us our first night's shelter in a house since the commencement of our tour. We reached the house on the evening of the 29th of May. The farm is of immense extent, and a good deal of it is under fair cultivation. The annual crop of oats and hay is sufficient to support a large drove of cattle and afford supplies to the up-river lumbermen. The farm is under the superintendence of Mr. Currier of Eastern Aroostook, and in his hands has proved, it is thought, an exceedingly profitable undertaking. He is a good farmer, prudent and enterprising. Seven Isles is now quite a settlement, having several houses in the neighborhood, and numbering in all twenty or twenty-five souls. It is distant from Quebec only a ride of a day and a half on horseback, and the same from the nearest railway station. One goes to St. Jean, Port Joli, thence a very good road till within twenty miles of Seven Isles.

We carried from this place to the Alleguash river, eastward thirteen miles, by the assistance of Mr. Holmes. He brought our luggage over the rough road in a creditable manner, and deserved our thanks for it, and a higher price than he demanded. Having now left the river St. John, let me give a brief resumé of its geographical features, and the contour of the valley. The river is shaped not unlike the inverted figure five, *g* having the commencement of the curve in latitude $45^{\circ} 56'$ N.; thence bending around the State of Maine, receiving water from its tributaries, St. Francis and Madawaska, from a point as far north as latitude $47^{\circ} 47'$. It now pursues a southerly course as far as Woodstock, where it turns to the east, and finally empties into the Bay of Fundy at the city of St. John. It is only with its upper part that we have now to deal. The water flowing into the river comes from a water-shed or valley bounded on the south by a range of hills, separating it from that of the west branch of the Penobscot. Westerly it is limited by the Chaudiere line of hills and the mountains along the eastern shore of the St. Lawrence.

In this basin, the highest land is probably in Canada, at least such is the opinion of Mr. Greenleaf, (Atlas, map No. 3,) and it is confirmed by our own observations.

Allequash Waters.

The Allequash flows into the St. John, and is one of its largest tributaries, deserving to be treated of as a separate river, since it is one of the largest in our State, and of considerable importance in lumbering operations. This river was visited by us last year, and a pretty full account of it is found in the Report upon the Physical Geography and Agricultural Capabilities of the Wild Lands visited in 1861. Therefore I shall pass rapidly on as far as Chamberlain lake, merely stating that we found few features of botanical interest additional to those brought out in the report of last year. I collected in the woods, near Allequash rapids, a large number of specimens of *Calypso borealis*, like those already alluded to, and in the same place where I found the delicate bulbs of the plant in the autumn of 1861. We reached Churchill lake upon the 2d day of June, and were pained to find an extensive fire raging in the woods at the south of the lake. It is the occurrence of such calamities as this, that renders the value of our immense tracts of woodlands so changeable, and it is this which causes proprietors of woodlands to shut out settlers and discourage the building of roads. From an accidental fire, the value of a township may be reduced thousands of dollars in a single week. This fire seemed to have had its origin at a point near the thoroughfare between Churchill and Eagle lakes, and was slowly working round on the eastern shore. Finding that all the exertions in our power would avail nothing in arresting its progress, we made a hurried examination of Spider lake and pushed on to Chamberlain farm. A single word will suffice concerning Spider lake. It is a small body of water on the north-east side of Churchill, connected with it by a narrow rocky stream. The lake is about two miles in length, and on account of the absence of timber and the abundance of musquitoes, was peculiarly uninviting to us all.

We reached Chamberlain farmhouse at noon on the 3d of June, having journeyed, in all, from Moosehead lake, three hundred and one miles. Our party here divided, Mr. White, and G. O. Varney acting as guide, departing over the lake to Caucomgomoc, and thence to Chesuncook, and back to the world; the other party, consisting of Mr. Hitchcock, J. J. Bowley as guide, and the writer, passing southerly towards Mud pond carry. We were very kindly treated, as, indeed, we were last year, by the inmates of the Chamberlain farmhouse, and were able to obtain fresh supplies of many

necessary articles. We reached Mud pond, which is distant from the farm about eight or ten miles, during the same afternoon, and commenced carrying across the portage. It is not an easy task to carry on one's back a heavy load across a muddy, miry portage, of two or three miles in length. From Mud pond we had a fine view of Mt. Katahdin, the exposure being, of course, to the northwest. The land around Mud pond and the adjoining lake Umbazooksus is low and covered with mixed conifers. A good deal of fair lumber still remains to be cut from this district, although it has already been pretty well thinned.

June 4th. The black flies have troubled us sadly ever since the first of June, or the day when the wild cherry trees blossomed. We have had them at all hours from the rising to the setting of the sun. The approach of the musquito is sufficient warning of itself, but the black fly comes noiselessly and gives no intimation of his presence till he is ready to fly away. The insect as figured in Harris' *Insects of Massachusetts*, is a little smaller than we have usually found them. Since they are common in the woods of Maine from June to August, it becomes the duty of one who urges settlers to take up the lands described in this report, to call attention to the remedy for this nuisance. At Chamberlain farm I was told that the workmen were not much annoyed by them after the first few days. In many cases the application of some unctuous substance to the skin is found to give an absolute exemption from the pest. But after a large clearing is made, when several houses are quite near together, the black fly becomes rare. So that this drawback which has kept so many from entering upon the occupation of new land, is really not so formidable as it at first seems. It may be thought indiscreet in me to say anything about this discomfort to settlers, but I am sure that "although a survey may gain a temporary popularity by the exaggeration of certain facts and suppression of others," it is better to state all the facts, *pro* and *contra*, as they really are found.

Penobscot Waters again.

The stream flowing from the lake Umbazooksus to Chesuncook is quite crooked, and, near its mouth, runs through a widely extended meadow. This interval land, and other land in the vicinity, appears to be desirable for farming; in fact, at Chesuncook lake, a few miles further down, we found fields under a good de-

gree of cultivation. Chesuncook is a long, narrow, and exceedingly beautiful lake. Its water flows into the west branch of the Penobscot, meeting that from Chamberlain, which we have just left, at the town of Medway or Nicatou. We now had reached the west branch of the Penobscot again and commenced to ascend the river. There are at Chesuncook several settlers, among whom may be mentioned Messrs. Walker, Ansell, Bridges, Smith and Folsom. The land is good, and not very far from a market, being twenty miles from Moosehead carry.

The west branch for four miles above Chesuncook lake, is dead water, and we saw much fine interval land and many islands. We recognized the vegetation we had left at Seboomook meadows; it had now sprung into the full leaf. This is one characteristic of the summer in the Aroostook belt, the ice once out of the river and the frost out of the ground, all vegetation grows with extreme rapidity. The river is quite strong and swift a good deal of the way from the lake to the Carry farm. We reached the Carry farm on the 5th of June, and were drawn across the railroad by the aid of Mr. Young. The land between the west branch and Moosehead lake is rather low and flat, the greatest elevation not exceeding forty or fifty feet, and for most of the way the "height of land" is not so great as this. This ridge divides the waters of the Penobscot and Kennebec rivers.

Moosehead Lake.

Having now reached Moosehead lake, it becomes my duty to describe briefly its physical character and the vegetation of the shores. The latter can be told in a single word or two, pines and other cone-bearing trees. Where the few clearings have been made, there are good farms and quite productive. Moosehead lake is an expansion of Moose river. This stream comes from the west, passing through a chain of many ponds and empties into this lake, having drained a district of twenty-three townships. The lake is very irregular in its shape, being twice as long as it is wide, and having five unequal arms. The river drivers who have warped logs across this water say they have found that a greater length of warping line was required in the vicinity of Kineo, a mountain in the centre of the lake than upon any other lake in Maine. It is the occurrence of such deep places as this which renders Moosehead such an unfailing resort for fishermen. The lake trout and togue of this lake are considered equal to any in New England.

The water of Moosehead finds an outlet through the Kennebec river; thus flowing out in nearly the same direction and at almost the same place as it entered.

The other features of the lake have been already fully described in the able report of last year of Mr. J. C. Houghton, who visited it late in the summer of 1861.

I regret, sir, that the work of describing in a familiar way, the physical geography, botany and agricultural capabilities of this vast district, did not fall into abler hands than mine.

Our journey was finished by our return to Greenville upon Saturday, June 7th, having accomplished in our birch canoes the entire distance of four hundred and twenty-two miles, in twenty-three days.

I am, sir, most respectfully,

Your obedient servant,

GEORGE L. GOODALE.

Portland, Oct. 31st, 1862.

GEOLOGY OF THE ROUTE.

The rock on the west branch of the Penobscot, from the head of Chesuncook lake to the north-east carry into Moosehead lake, probably belongs to the Oriskany group. At the north end of Chesuncook, the slates dip from 10° to 15° north-westerly, while the cleavage planes are nearly perpendicular. We suppose that the high dips of the strata over the whole of this lake given last year by Mr. Houghton, are those of cleavage; he was certainly in error respecting the dip at the head of the lake. In these ledges at the head of the lake are a few fossils, which are largely changed into nodular masses of pyrites. The organic structure is very often apparent in them. At Pine Stream falls the dip of the strata seem to be about 25° north-westerly. The rock is a clay slate, with cleavage planes dipping 74° N. 20° W.

A few drift striæ appear at Pine Stream falls, running due south, and cross the river transversely. But near the mouth of Rag Muff stream are true glacier striæ, running down the river N. 15° W., the stoss side being on the south. The cleavage planes (and perhaps the strata also) dip 65° N. W. at Rag Muff. Between Pine stream and Rag Muff, rock exposures are common, all of a clay slate, with about the same position of the cleavage planes. Between Rag Muff and the north-east carry into Moosehead or

Seboomook lake, no ledges are seen, the banks being alluvial, and the meadows extensive and fertile. The excellent character ascribed to the country between Chesuncook lake and the North Branch mountain for agricultural purposes, by Mr. Geo. L. Goodale, we can fully endorse—and wonder that it has for so long a time escaped the notice of settlers.

Between the Carry farm and the mouth of Seboomook Meadow brook in the township of Seboomook, we have not explored the west branch, but know that many ledges occur upon this part of its course, since there are falls in the river. On the east side of Seboomook Meadow pond, are a few ledges of a micaceous appearing schist, like one at the north-west arm of Moosehead lake, and also on the north-west carry. No ledges were seen upon the west branch of the Penobscot till we had proceeded about two and a half miles into Plymouth (or Boyd.) This rock is an indurated schist, of a slightly hornblendic appearance. It forms a low ridge running across the valley transversely, and reminds one of the indurated belts of schist frequently found in a talcose region. The dip is 85° N. W. At Gulliver's falls other ledges show themselves, with strata dipping 56° S. 60° W. The rock is a mica schist, passing gradually into the variety just described. These *falls* are very strong rapids, which it was necessary to carry by, and they are near the mouth of Gulliver brook.


In Pittston the tough variety of schist reappears, running apparently N. 65° E. with vertical strata. In this township the west branch of the Penobscot divides at the "Forks" into the south-west and north branches. About a mile below the Forks the mica schist dips 60° N. W. Upon the ledges are striæ running S. 28° E., or in the direction of the valley. Possibly they are glacial, and are connected with those at the mouth of Rag Muff. More mica schist ledges appear at the Forks. Ledges must be very abundant at the "Canada falls" upon the south-west branch, three or four miles above the Forks, as the river falls many (some say 90) feet perpendicularly, but we had no time to explore them.

In the edge of township No. 3, at the mouth of Lane brook, are many boulders of quartz containing carbonate of iron and other minerals. Boulders of mica schist contain pyrites. These fragments reminded us of an auriferous region, and consequently our long suffering tin pan was brought into requisition to wash for gold. But not finding any of the precious metal after a couple of

trials, we became discouraged, and left all the gold behind for more pains-taking explorers.

About Leadbetter falls the rock is clay slate, with the planes of cleavage and stratification remarkably distinct from each other.

FIG. 48.



View of the strata at Leadbetter Falls.

Fig. 48 represents the falls with the adjacent ledges of slate. On the right is an island, very near the north shore, where the strata dip 30° N. 30° W., but the cleavage planes dip 72° S. 30° E. The strata are represented by the coarser and the cleavage planes by the finer lines. Upon the south side of the river the position of the cleavage planes is the same as on the island, but the strata dip 30° S. 30° E., forming thus an anticlinal axis. This is a very instructive example. The fall of water is too great to allow the canoes to ascend the river here, hence it was necessary for us to "carry by." At the further end of the portage is a large horseback, which terminates here in a ledge larger than the ridge itself. We traced this horseback up the river for three miles, and found it was not parallel with the course of the river. Just above Leadbetter falls the strata are much contorted, and appear like an inverted anticlinal. The rock is more micaceous also. Still further on, the dip changes to 20° S. 20° E., making a synclinal in addition to the anticlinal in Fig. 48. This belt of clay slate is very narrow, and is hardly to be considered as belonging to a formation distinct from the mica schist on both sides of it.

In No. 4, R. 18, are two interesting mountains, crowding closely upon the river, one of which is called North Branch mountain, and the other upon the east side of the river has no name. They must be over 1000 feet high. The rock is a little argillaceous, but largely micaceous; being very much like the prevailing rock about Bangor. About 800 feet above the river the dip is 15° N. 30° W., having the same strike with the slates at Leadbetter falls. Near the north base of the mountain is a large excavation in the strata appearing very much like a quarry. The soil was probably re-

moved by slides, and by the agency of frosts and gravity very much of the rock has been exposed to view. A very large curve in the strata is thus developed. The strike and dip vary very much at the different portions of this anticlinal curve, but it is needless to state all the particulars. The curve is much larger than the one represented in Fig. 48; and the variation of the strike to a more nearly east and west course seems to have been produced by the crowding of the strata by the plicating agency. The rocks here are abundantly traversed by quartz veins, both large and small, and minerals similar to those found in the quartz boulders at Lane brook abound. These veins may be auriferous. Similar rocks are found above these mountains on the river, and indeed so far as its source in Abacotnetic lake.

North of these mountains, in Nos. 4 and 5, R. 18, the valley spreads out much wider, and often there occur large tracts of low alluvial land, or meadows, which when cultivated will make excellent grass lands, being overflowed annually by freshets. In No. 5, ledges of mica schist appear, showing both cleavage and stratified planes, the former dipping 67° S. E., and the latter dipping 40° S. Here also are more glacial markings. As we walked much of the way in the tote road we did not examine all the ledges cropping out on the shores, but have no reason to suppose them to be different from the common schists.

Names of Rivers and Mountains.

The north branch in Nos. 4 and 5 divides into the middle branch, (sometimes called Dole brook,) the north-west and north-east branches. When near Abacotnetic lake, if we should try to inform the public of our exact location it would require many words, for we were travelling up the north-east branch of the north branch of the west branch of the Penobscot river. Evidently a change in the nomenclature of the different branches of this river would be desirable. Although objection has been made to the almost *unpronounceable* Indian names of the rivers and lakes of northern Maine, we cannot see how the branch method of giving names is an improvement. Certainly it is not in this case.

As this subject of names has been broached, we desire to say a few words respecting the inappropriateness of many names used to express geographical relations in Maine. Names may be inappropriate either from repetition or uncouthness. No one would wish

to give to a child a name of which the youth would be ashamed in after years; nor can we suppose that a community would desire such uncouth names to remain attached to beautiful natural objects in their vicinity as always provoke a smile upon the lips of strangers. Many romantic localities in the State might become famous as places of resort by summer visitors did not the names repel them. Nor can inelegant names ever appear in poetry. Such designations as Hogback mountain, Tumbledown Dick, Bull hill, Goose-eye mountain, Potatoe hill, Quaggy Joe, Jockey Cap, Singepole, Ben Barrow's hill and Hedghog mountain, are certainly inelegant, both in poetry and in prose.

One would be surprised to learn how often the same name is repeated in Maine. A few moments examination of the map discloses the existence of two Hogbacks, three Tumbledown Dicks, two Spencer mountains, four or five Pleasant mountains, the same number of Black hills and mountains, four Owl's heads, three sets of Seboois lakes, five Grand lakes, six Grand falls, four sets of Chain lakes, five Alder brooks, six Round ponds, nine Mud ponds, and nine Bald mountains. The nine *Bald mountain peaks in the State are generally quite high, and of grand proportions, which renders the constant use of the name all the more undesirable. There are two townships also having the name of Bald mountain. Like the autumnal tints of the forests, the names of colors applied to mountains is quite varied. There are three Blue mountains, a Red, two Green, and several Black mountains.

It is much easier to state the difficulty occasioned by the redundant use of respectable or inelegant names than to suggest a practical remedy. As popular language has sanctioned their use, it is only the popular will that can change them. In the new region of northern Maine there are many mountains particularly not yet named. Such objects may at this late day receive appropriate names, but very few of the others can easily be changed. Whenever a party of citizens may desire a change to be made in the names of beautiful objects in their vicinity, it is easy to fix the

*Lest our statement should appear extravagant, we will give the locations of all the Bald mountains mentioned: 1. In the Bald mountain township between Moose river and the Canada line. 2. In township No. 3 near Parlin pond. 3. In the Bald mountain township south of East Moxie. 4. In Clifton. 5. In No. 10 of Hancock county. 6. Upon the Androscoggin lakes. 7. In Newry. 8. In Camden. 9. Bald hills in No. 2, R. 4, of Aroostook county. There may be more which we have not noticed.

new name by appointing a day, when in the presence of a crowd the new appellation may be applied formally with appropriate ceremonies. Then if the community think well of the project, the old name will soon be forgotten.

We have been much gratified at the reception which a few suggestions of this nature in our last report have received. We suggested the name of Mount Pomola for one of the Katahdin summits, and Mount Matagamon for a precipitous summit on the west side of Matagamon or Grand lake on the east branch of the Penobscot. These names have very kindly been placed by Mr. Chace upon the State map without any solicitation. We have no doubt that whatever finds a place there, will be permanent.

With a view to geographical improvement, we cannot resist the temptation to suggest one more change of name, in addition to those spoken of in a previous part of the report on the Schoodic waters, (which are more properly a restoration of the old appellations than the suggesting of new ones.) It would simplify the nomenclature of the branches of the Penobscot river to give a new name either to the east or the west branch. The west branch is the largest and longest, and therefore should retain the name of Penobscot in full. An appropriate name for the east branch might be derived from the largest lake through which it passes; viz: Matagamon; and therefore we would suggest for it the name of Matagamon river, (pronounced Mat-tag'-a-mon.) The word in the original Indian dialect signifies *grand*. We should have then a lake, mountain and river of the same name, which would easily be associated together in the minds of all, students, citizens and visitors.

By a strange coincidence, the name Pomola was applied many years ago by Mr. Young, a botanist, to the same peak to which we thought it appropriate last year. The earlier suggestion is of itself alone worthy of adoption; and the coincidence of suggestion would show that a necessity existed for the application of the name of this Indian Deity to one of the peaks which he was supposed to inhabit.

Geology of the St. John Waters.

We suppose the rocks upon the St. John waters, as far as the mouth of Black river, are the same with those already described upon the upper portion of the Penobscot, viz: micaceous schists

with occasional talcose variations. Last year a portion of this mass of schists was dominated talcose; but now, for weighty reasons, we prefer the term micaceous.

Putting together the various items of information within our reach, we suppose this schistose formation extends from Long lake, on the line between Canada and New Brunswick on the river St. Francis, to Bellows' Falls in Vermont. We have ourselves traced it continuously for at least 300 miles out of the 340 of its continuance, and have the observations of Sir William E. Logan and his assistants for the filling in of the gap of 40 miles between the north-east corner of Vermont and the south-eastern portion of Maine. The Canadian Survey have also traced this formation 250 miles further to the north-east, to Gaspe, on the gulf of the St. Lawrence, so that we have a formation here 590 miles long, and that known, not by theory, but by actual observation. We think, however, that the disposition of that portion lying in Maine does not confirm the suggestion that the fossiliferous upper Silurian limestones and slates of Memphremagog lake are traceable continuously to rocks of the same age upon lake Temiscouata. Such a belt must cross a high range of mountains transversely; while the close proximity of the micaceous schists of the vicinity of Connecticut river east of Memphremagog and at Megantic lake to the Maine schists, must render certain the existence of one belt lying to the eastward of the more southern limestones, and perhaps separating them into two belts. Those on Temiscouata lake, however, are of the same age, and may be a repetition of the Memphremagog basin upon the opposite side of a complex anticlinal axis.*

On the Woboostock stream near its sources are four large ponds, known as St. John ponds. We carried across from the north-east branch of the north branch of the Penobscot river, so as to strike the Woboostock midway between the two most northern of these ponds, in No. 5, R. 17. Descending the Woboostock stream, we find no ledges until we pass the last St. John pond, in No. 6, R. 17. Boulders of mica schist and quartz are common on the shores of the stream and the pond, except for two

* Sir William suggests, after hearing our statement of the difficulty, that possibly the Silurian limestones do not enter Maine at all, but that the Memphremagog or Dudswell series are connected with the Temiscouata rocks north of the river St. John; thus lying altogether in Canada.

or three miles south of the pond, where the banks are low and alluvial. Excellent grass lands might be cultivated here with very little labor after the first clearing had been effected. The rock below St. John pond is a clay slate, dipping 68° S. E. Mica schists appear shortly in abundance in descending the stream, which appear to be the predominant rock. In No. 7, R. 16, clay slate ledges appear, dipping 75° N. W.

For two or three miles previous to reaching Baker lake, we passed through an immense amount of low, swampy meadow land, with scarcely a perceptible flow to the current. Immediately adjacent to Baker lake is a tongue of higher land crossing the valley. Hence we came to the conclusion that formerly there was a lake covering this low land separate from Baker lake, though communicating with it by a "Thoroughfare." The rise of water twenty feet by an obstruction at the outlet of the existing lake, would produce the same effect. The hills about these lakes are very low.

No ledges are to be found upon Baker lake. The shores are lined with coarse boulders of mica schist and quartz. Mr. White thinks there is a "Lake Rampart" four feet wide and half the length of the lake on its eastern shore. Woolastaquaquam stream, the outlet of Baker lake, is much larger than the Woboostock, and falls very much for half a dozen miles below the lake. Near the lake are schistose strata, dipping 45° N. W. Similar micaceous schists crop out near the junction of the Woolastaquaquam stream with the south-west branch of the Wallastock or river St. John, dipping 75° S. E. In this vicinity we prospected a little for gold, but discovered no more of the precious metal than at the mouth of Lane brook. We went up the south-west branch a couple of miles, or as far as the unusually low stage of the water would permit, but discovered no ledges. Boulders of a very coarse conglomerate—the same as those described last year upon this river lower down—are common here also. The source of them is not to be found on the river St. John, but further west. Sir W. E. Logan describes a coarse conglomerate upon [Little] Black river, a short distance upon the Maine side of the boundary line, which is probably the source of these enormous boulders. Judging from the strike of the rocks in this part of the State, this conglomerate belt must lie very nearly along the boundary line from lake Pohenagamook to lake Ishaeganalshegeck. From thence it must continue along the Canadian side of the border, but we do not think its south-western extension has ever been explored.

The rocks all the rest of the way from the junction of the two branches to township No. 11, the limit of our last year's explorations, are mica schist, the same as that described between No. 11 and the mouth of Little Black river. In the north-east corner of No. 9, R. 17, the dip is about 75° south-easterly. In the south part of No. 11 the dip is 8° higher. Terraces are generally very scarce upon the river St. John above the mouth of Little Black river, but very handsome ones are often seen for two or three miles of its course below the mouth of the north-west branch. The striæ run north-easterly down the river, very much in the fashion of a glacier. In No. 11 we noticed a boulder of the coarse conglomerate, 24 feet in diameter. Although we arrived at the Seven Islands' farm on the 30th of May, we passed two large snow-drifts within ten miles of the buildings. This fact shows the lateness of the spring in this part of the State, yet the crops had all been planted when we arrived at the farm. There are probably few years when snow cannot be found on the ground in this region in every month of the year except July, August and September.

Geology of the Allequash Waters.

Our route now lay from the Seven Islands' farm to Chamberlain lake, or the same route we travelled over the previous year. Therefore we will not generalize concerning this region, and will now notice only some corrections and additions to our last year's report. Between the rivers St. John and Allequash the rock seems to be entirely mica schist. Three miles east of the St. John the schists dip 80° S. E. At the line between ranges 14 and 13, is a band of clay slate with perpendicular strata. But half a mile to the east the mica schist appears again, though highly argillaceous in its character, with the strike N. 55° E.

At the carry below Churchill dam the argillo-micaceous schist dips 60° N. 20° W.; hence we do not feel satisfied that all this region should be ranked as clay slate. Trap and silicious slate were found upon a small island near the McCatherty farm, in Churchill lake; and on the east shore of the lake a very coarse conglomerate occurs, dipping 12° N. 5° E., whose constituents are mostly pebbles of silicious slate. This is evidently a newer rock than the schists and slates heretofore described. Near the south end of Churchill, similar conglomerates occur, dipping, say 50° N. W. An expedition from here to Spider lake revealed nothing of interest. There are no ledges upon the lake or its thoroughfare.

We were enabled to confirm the truth of all our observations made last year upon Heron lake. Especially we found the singular trappean conglomerate, with its immense constituent boulders, one of which is nine feet long. The conglomerate composed of the largest boulders lies adjacent to trap ledges; and the further removed from the genuine trap the conglomerate is, the more distinctly the sedimentary character is displayed, and the smaller become the pebbles. On one of the smaller islands these pebbles are arranged in lines of stratification, with the course N. 15° E. We have no longer any doubt that this trappean conglomerate is truly sedimentary in its origin. Near the dam at the north-west part of Chamberlain lake, are a few ledges of trap.

No ledges were seen by us between Chamberlain and Chesuncook lakes. The physical character of the country has been already described.

In these explorations in northern Maine, we were accompanied by Mr. Oliver White of Richmond, Ind. So much interested did he become in the geology of this part of the State, that at his own expense he undertook the exploration of the route from Chamberlain to Chesuncook lake, by the way of Alleguash and Cauquomgomoc lakes, a route never before travelled by any scientific man. His zeal was the more to be commended since the abundance of venomous insects rendered exposure to their attacks almost insufferable. He wrote out an interesting account of his discoveries, which we herewith present under a deep sense of obligation.

ALLEGUASH AND CAUQUOMGOMOC LAKES.

To C. H. HITCHCOCK, *State Geologist*:

Sir:—The subjoined is my report of observations made in accordance with your directions, on the geology of Alleguash and Cauquomgomoc lakes and the vicinity.

After parting from you at Chamberlain Lake farm, June 3d, we rowed directly for the upper end of the lake, and entering upon Alleguash river soon began to discover ledges of the underlying formations. The first ledge seen, two and a half miles up, was a micaceous clay slate, dipping north-west 45°. For nearly three miles these slate ledges are almost continuous, dipping in the same general north-west direction, producing a series of very difficult rapids, and in three places a perpendicular descent of from two to six feet. A few rods above the first falls the strike was

north-east and south-west, the dip being 90° , or perpendicular. At the second falls the dip is 75° north-west. Half way up from Chamberlain lake, we came to the Grand falls, where the water descends twenty feet over a ledge having a dip of 80° north 30° west, the strike of course being at right angles, or south 30° east. To the east of the falls the drift has been washed away, exposing a surface beautifully levelled and striated, the scratches having a direction of north 50° west. In addition to what nature has done toward furnishing a reservoir for the reception of logs, the enterprising lumbermen of this vicinity have increased the height of the falls, so as to make quite a large sheet of water above them.

The rock here is a more indurated and less perfectly cleavable variety than what we had already met with. One mile above the falls the strata are very distinct, with a dip of 30° north 10° west. This rock has a large per cent. of calcareous matter in it. The last of these ledges before reaching Alleguash lake has a dip of 80° north 25° west. All the exposed portions of the underlying formations on this river lie within and occupy nearly the whole distance between the south and west lines of township No. 8, R. 13. The river runs this distance directly across the strike of the strata, hence the origin of the falls and rapids.

Entering upon Alleguash lake we soon discovered that the whole of the eastern and southern shore was girdled by the outcropping strata—a light-colored, very micaceous variety of clay slate, exhibiting in some parts a calcareous character; yet hardly sufficient to come under the head of calcareous slates. Almost the first thing that strikes one as peculiar, is the perfect distinctness of both stratification and cleavage, so much so that no one could mistake one for the other. Just south of the outlet the dip is 85° north-west. A little further on, and forming the southern shore of this cove, is perhaps the finest exhibition of the smoothing striating effect of the drift movement easily to be found. It consists of a surface shelving down under the water at an angle of 12° , 500 feet long and over 50 feet wide, as smooth and regular as a floor, and covered with fine scratches running north 50° west.

Farther south, and near the centre of the eastern shore, there an anticlinal axis, having less than one rod of the summit taken away, the strata on the one side dipping 12° north 25° west, and on the other 12° south 25° east. The second island is composed of clay slate, dipping south 30° east, and forming with the third

isle, which is to the east and has a dip of 85° north 30° west, a synclinal axis. The cleavage and strata here are at right angles. Several other islands, together with the outcrops along the southeastern shore, are composed of the same clay slate; and what is peculiar to this part of the lake, is that the strata are tilted so as to be nearly perpendicular.

Upon reaching the extremity of the lake in this direction, we proceeded up on the other side, and found an entire change in the character of the rocks. They are an unstratified trap conglomerate, forming extensive ledges all along the south-west shore. At first it was an unmistakable trap conglomerate—trap boulders and a trap matrix, but further on the cementing material disappeared, the boulders growing larger and assuming that concretionary or nodular character spoken of by you on page 410 of your Preliminary Report as occurring on Heron lake. The largest boulder we measured here was five feet long. From the fact that genuine conglomerate is found in such close proximity and merging into this latter rock, there can be no doubt as to its true conglomeratic sedimentary character.

On either side of a valley running in upon this part of the lake is a range of mountains presenting marked differences in appearance,—that to the east is lower, and has a rounded, graceful outline, showing the soft, easily disintegrating clay slate of which it is composed, while those on the west side have a more broken, rugged contour. The upper part of these latter are very precipitous, so much so as frequently to prevent the growth of vegetation, and leave the rocks exposed, which looked very much like trap. This surmise was afterwards confirmed in passing along the portage skirting the base of this range by the great quantity of angular trap boulders we found. The mountains all along the west side of the lake and extending back from it, were, I have no doubt, trap mountains, as they exhibited the same shouldered wedge-shaped sharpness of outline.

By mistake, we found our way to Ellis brook pond, a small and very shallow sheet of water one mile south of Alleguash lake. The strata are exposed in a great number of places, both around the shore and on islands. The rocks are the same as those of the eastern shore of Alleguash lake, having a general north-west dip. We made but few observations here, of which one on the south shore may stand for all. Here the dip was 75° north-west. In

some places there seemed to be a tendency to foliation in the thicker and more indurated layers.

In approaching the stream that enters the Cauquomgomocsis lake on the portage from Alleguash lake, we passed over two well-defined terraces, running parallel to the stream so far as we could see. Entering Cauquomgomocsis, it was evident that the east side would be the most favorable for geologizing, as it is the one next the mountains, and upon which the strata cropped out. Just east of the entrance the first ledge proved to be clay slate containing considerable mica. The dip in this and the next two ledges is 50° north-west. Near one of these ledges is an embossed rock with striae having a direction of north 10° west, which is more nearly north than any we have met with in this region—a change, no doubt, caused by a local deflection in the direction of the tritulating force. The most southern ledge on the east side has a dip of 80° north 30° east.

A little way to the left of the outlet is the last ledge, consisting of an indurated variety of micaceous clay slate, and having a south-east dip of 80° . There is here a very beautiful instance of local contortion, forming what in carpentry is called an O. G. moulding, showing that while in a soft, plastic condition, undergoing metamorphism, it had been subjected to lateral pressure. It is the same in miniature as what has been demonstrated to have taken place in the Housatonic and Alleghany mountains. The same phenomenon is presented in the strata a few rods above Leadbetter falls on the west branch of the Penobscot, and on a somewhat larger scale than here.

On the west side of this lake we observed no ledges; and although we did not examine particularly, yet we presume from the low, flat character of the shore and adjoining land, that the rocks do not come to the surface. In the south end, a short distance from shore, is a solitary trap boulder some thirty feet long by twenty feet wide and ten feet high. Now taking the directions of those striae as an index, there can be no doubt that this boulder has once formed a part of the trap mountains heretofore spoken of, and had been transported three or four miles by some great iceberg or glacier of the pre-historic period, and deposited where it now rests.

The rocks of Cauquomgomocsis lake differ from those of Alleguash lake in the obscurity of the stratification; the layers are

almost entirely obliterated by the cleavage, or what appears to be more properly such; so that in my notes I find these observations as to the bearings of the strata marked as questionable, with the exception of the last on the contorted strata, which I took as proof of its stratified character. Now this latter has a south-east dip, yet the last observation before this is on the *strike* of the other, and one which I had marked as questionably north-west. All of which would go towards strengthening the suspicion as to the real character of the supposed stratification.

We found no ledges from this lake down to Cauquomgomoc. But when we arrived at the lake, and turned to the left along the north-east shore, we encountered a very curious and somewhat puzzling series of formations. The first six ledges and embossed rocks, occupying a space of less than the eighth of a mile, were composed of a compact, fine-grained conglomerate, broken up by numerous joints, but having no recognizable stratification. It had been somewhat metamorphosed, and had a decided calcareous character. Probably the cementing material is carbonate of lime. Then there is a change to clay slate, having a north-west dip of 75°. Just beyond this is another ledge of an undoubted argillaceous rock, yet massive, and without any apparent stratification or lamination. The next is true clay slate with a dip of 75° north 25° west. With this the slate terminates and is succeeded by a species of conglomerate of uncertain stratification. It appears to be made up of large boulders of varying composition, altered so as to make a rock of almost homogeneous texture. The most conspicuous component is a brownish-red sandstone. Yet the whole rock has the peculiar argillaceous odor.

Beyond this again we came to another set of clay slate strata having a westerly dip of 75°. These strata were very much weathered—filled with long rifts and holes—an effect of its uneven decomposition. Thus within less than one mile and a half, there were four changes in the character of the rock:

- 1st—A fine-grained conglomerate;
- 2d—Clay slate;
- 3d—Coarse-grained conglomerate rock;
- 4th—Clay slate, much weathered;

Presenting an interstratification of two large beds of conglomerate. We found this same thing in miniature upon arriving at the termination of these rocks, where there is a succession of inter-

stratified slates and conglomerate, ranging in thickness from six inches to two feet, varying in dip from west to north 60° west, the angle being near 75° . The latter were probably the thinning out of the thicker beds below, or the forces and material which produced them must have become exhausted. From here we rowed directly west across the lake to where we had observed the rocks were exposed, and encountered a large island, which together with the neighboring shore, was made up of a greenish colored, very hard, brittle rock, having a strong argillaceous odor, without any traces of stratification, and traversed by a net-work of joints. It looked so much like an altered rock that at first I hesitated whether to call it trap or a metamorphosed schist. But upon further investigation and a comparison of it with labelled specimens, I have classed it with the former, and call it a dioritic variety of greenstone. To the south-east of this, clay slate appears again, skirting the shore and forming embossed ledges. The first determination of the dip we made was on an embossed rock a few rods south-east of the trap island; it was 75° north-west, and we found by other measurements farther along, that the dip varied little from this either in quantity or direction. Upon the rock first measured there are striæ having a direction of north 15° west. At another place they have a direction of north 10° west.

Cauquomgomoc is a pretty little sheet of water set amid some of the most beautiful scenery we have yet, since the commencement of the trip, had the pleasure of viewing. It is surrounded on three sides by mountains and highlands, in some places coming up to the water's edge, and at others retreating so as to leave a margin of comparatively level land. They begin just to the north of the outlet, with a squat, rounded range, and running around to the north and north-west, growing continually more varied and interesting where lies the culminating point of the scene. The particular feature of beauty just here is the receding perspective of ranges, each one overtopping those in front, until the last seems to mingle with and become lost in the ocean of blue beyond. The clear, sparkling waters in front of you, with the receding series of pine-clad highlands beyond, and over all a bright sun adding its thousand touches of beauty, make a scene which once beheld is not easily forgotten. The south-eastern shore is flat, and the water all along this part of the lake is quite shoal. It was the frequent remark of the guide while here, who was an old lumber-

man, as he observed the tops of the pines shooting up above the other trees, that "there was yet a good chance to lumber here," notwithstanding there had been so much already taken away.

After leaving the lake we came to a long stretch of swift water. Near the upper part of this, and a short distance below the outlet, there occurs a series of ledges, extending across the river, over which the water rushes, falling within the distance of four rods, twelve or fourteen feet. At the upper part of the falls is clay slate, a less micaceous variety than that seen above, having a dip of 45° north 35° west, the strike of course being at right angles to it, or nearly north-east and south-west. Then comes an interstratification of several, not very thick, beds of fine-grained conglomerate, exactly identical in appearance and structure with what we had already seen on the lake. These beds are irregular in thickness, and seem to pass into the slate by insensible degrees, so that there is no definite line of demarcation between them. The lower portion of the falls is made up of a distinctly stratified, blue arenaceous rock, containing quite a per cent. of carbonate of lime. Some five or six feet of the terminal portion of this strata becomes of a red color, produced by a partial disintegration and peroxidizing of the iron, thus exhibiting more perfectly its arenaceous character. The dip of this last bed is greater than that above, and I suspect that further investigation would show that the former is superimposed unconformably upon the latter. This was the last place where we observed the characteristic formations of east Cauquomgomoc. From here to Black pond the underlying rock is clay slate, as exhibited in two or three ledges in which the strata are perpendicular, the strike being north-east and south-west.

There is nothing of particular interest about the geology of Black pond. The north-east shore is lined with ledges of clay slate, upon which we made the following observations: First after entering, dip 80° north 35° west. Near this is an embossed rock, with striae having a direction of north 10° east. The ledge midway has a dip of 75° north 35° east. A short distance beyond this again the dip is 45° north 30° east, and the cleavage planes are very perfect. I counted four or five other ledges having essentially the same dip. We saw no outcrops on the south-east shore, and from its flat character we inferred there were none.

From here down to Chesuncook lake we encountered two considerable falls and a few ledges composed of trap identical with

that of western Cauquomgomoc. We discovered no schists in connection with these rocks. At Chesuncook lake we entered upon a field already explored by yourself, hence the necessity of my reporting further had ceased.

Allow me, sir, in conclusion to say, that these observations were conducted under a degree of personal discomfort which prevented such an accurate and detailed examination of some of the more interesting and obscure points as I could have wished, yet what has been done is herewith submitted.

With the greatest respect,

Yours, &c.,

O. WHITE.

To PROF. C. H. HITCHCOCK, *Geologist*
of the *Scientific Survey of Maine*:

SIR:—In accordance with an agreement that during an exploration of a portion of Aroostook county in pursuit of such of the vertebrated animals as I might find, any incidental observations I might make in geology should be communicated to you, I herewith submit the following for your consideration.

I left Bangor in company with S. D. Besse of Winthrop, on the evening of 29th of May.

My route from Bangor was by railroad and steamboat to Mattawamkeag, thence up the Aroostook road to Patten, which was made a station or central point of action.

Quartz Boulders.

While passing along the northern part of No. 2 (Benedicta) and southern part of No. 3, my attention was drawn to the abundance of quartz boulders of a larger size than that rock generally exhibits, or, at least, much larger than any I have met with in Maine. These boulders have evidently been swept from some localities further north, (perhaps Chase's mountain,) where they were associated with schist of a talcose type, patches of which still adhere to them. From what exact locality they did start, or whether, like the quartz and talcose schists in other parts of the Union, they indicate the presence of gold, I am not able to say, as I made no examination of them in reference to that or any other specific character.

Roofing Slate.

As it required some little time, after arriving at Patten, to prepare for a tour in the forest, what leisure I had was spent in excursions in that vicinity. The rock formation in this neighborhood, as you have stated in a former report, I found to be slate. In some localities I found it to exhibit good qualities for roofing slate.

On the premises of Hon. Ira Fish, about a mile and a half from the village, and on the north bank of the Mill stream, this slate crops out in the form of a bluff, of moderate height, from which we obtained excellent specimens. From a cursory examination, as far as the surrounding forest would allow, I am led to the conclusion that a good quarry might be opened here with a prospect of its yielding a large supply of this useful material of very fine quality. It cleaves readily, giving a smooth even surface, and possesses the requisite tenacity to allow of its being dressed and pierced, or punched in the usual manner.

Conglomerate Boulders.

A large proportion of the boulders found around the village of Patten are conglomerate. None of this rock is found here in place except in one locality. This was in the bed of the stream, near the lower grist-mill. One of the abutments of the bridge, which crosses the stream there, is built upon it. The extent of it is not manifest, as it soon dips below the bank and is hidden deeply in the earth.

Granite Bluff.

But little granite is seen after you pass above Lincoln. I had an opportunity through the politeness of Mr. Haines of Patten, to visit Island Falls on the Mattawamkeag, about ten miles north-easterly from Patten. About two miles east of the falls, is a remarkable bluff of coarse crystalline granite, rising up abruptly to a height of at least three hundred feet. In some places it forms perpendicular precipices presenting all the rude, broken, craggy piles and confused heaping up of angular fragments, usual in such formations. It is of rather coarse texture, and therefore would require considerable labor, skill and care in dressing and preparing it for building purposes. This is probably the most northern locality where granite is found in place in this section of the State. I subsequently had an opportunity of tracing this formation, in a

north-easterly direction from the bluff, to the westerly shore of Meduxnekeag lake in New Limerick. On this route it is found occasionally cropping out, and exhibiting the same characteristics as is shown in the bluff near Island Falls. Although, as before remarked, this variety is not so easily wrought as the more stratified, or gneissoid varieties, it will nevertheless become, in time, valuable to the surrounding country, affording an inexhaustible supply of this durable material which you are aware is not so generally distributed in this part of the State as it is in the western and middle counties.

I may remark here that I had an opportunity at Mr. Sewall's to examine specimens of the roofing slate which occurs above this on the banks of the Mattawamkeag in No. 4, Range 4. This slate, which you mention in last year's Report, (page 319,) is of excellent quality, inexhaustible in quantity, and can be obtained in enormously large sheets with the greatest ease. While at the falls I was very kindly entertained by Mr. D. Sewall, an early settler at this place, to whom and to his intelligent family I would here express my obligations for assistance rendered. His son and Mr. Porter of Lowell, who was on his way to No. 4, accompanied me to the bluff and essentially aided me in the examination.

Siliceous Slate.

Having completed our preparations, we took our course for the Seboois country, taking the upper road, so called, through No. 5. The slate formation, as you pass northerly and westerly from Patten, may be seen occasionally cropping out, exhibiting its usual characteristics, until you come into No. 5, Range 6. In this township, on the farm of a Mr. Smith, and about a mile north of the road, is a remarkable formation of siliceous slate, which crops out on the margin of a small stream, forming a bank some twenty or thirty feet in height, and extending westerly over several acres.

The strike, or direction of the strata of this formation, is north-easterly, the dip nearly perpendicular. The strata, or layers of this variety of slate, vary in thickness from an inch to two or three feet, exhibiting, in their cleavage, a clean smooth surface. There are also joints, or cross seams at different points or distances, thereby forming slabs of different thicknesses, and from a foot to ten or fifteen feet in length. The faces of these joints, or cross seams, exhibit angles of about 120 and 60°, to its opposite plane—

thus giving to the sides, or perpendicular surfaces of the slabs, or blocks, as they lie in the quarry, a trapezoidal form. The texture of this rock is compact and solid, very little decomposition being exhibited from the effects of long exposure to the weather. As yet no particular use has been made of this rock, but from its proximity to the road—the ease with which it may be quarried—its location in the vicinity of a thrifty, growing village, like Patten, it cannot fail to be soon brought into practical use as a building material, or for posts and sleepers for fences or other fixtures.

Mineral Spring.

We were informed by Mr. Smith, that about a mile from this ledge there is a mineral spring, which, from his account, I think must be of a chalybeate character, and probably well charged with iron, judging from the abundant deposit which is made from its waters. We had not time to visit it then, and make a note of it now to call attention to the fact of its existence, that it may form the subject of future examination should circumstances allow.

Horsebacks.

After passing through No. 5 we come upon the supply road which leads from the settlement to Grand lake, and thence to Chamberlain lake, and the settlers become more scarce and the road more rough as you progress. After passing Mr. Rich's clearing, you find no more clearings or settlers for several miles, until you come to Shin Pond. Here we found a young man by the name of Crommet, who had made a large clearing and was busily engaged in getting in his crops. We found no rocks in place here. A boulder or two of hornstone, made up the amount of geological indications. After passing a few miles beyond this locality you find the growth indicating a change of quality in the soil. It becomes thinner and of a more gravelly character, and you soon find the road passing along on one of those singular formations called in common parlance "*horsebacks.*"

These horsebacks arrested your attention last year, and were the subject of remark in your report. They are probably more abundant and more varied, as it regards direction and extent, in Maine, than in any other part of New England. I leave it to you to search out the cause and theory of their formation.

They are certainly deserving special attention and research, and

on account of their numbers and extent, (some of them passing over a stretch of fifty or more miles,) they certainly would demand no brief space of time and care in their investigation.

Whatever may be their extent, or their direction, they all have a similarity of character and accompaniments. They are, in fact, embankments of gravel, sand and rolled pebbles, of different heights and widths—a stream on one side, and often a bog or a morass in some parts of their extent on the other.

For one thing they are peculiarly fitted. They afford capital roading by the dry, well-drained and compact bed they furnish on which to travel. What the real extent of this one is, we could not well ascertain, on account of the forest covering the country on every side—from appearances, however, as indicated by growth, &c.—it rises some distance north from where the road strikes it, probably from a spur of Haybrook mountains—running southerly to this point, then curving westerly extends three or four miles to the Seboois river which passes through it—thence, a short distance from the west bank, it curves northerly continuing eight or ten miles, until it strikes the south margin of second Seboois lake where it drops off giving place to the lake, but again rises on its northern shore and is lost in the forest beyond.

Six miles further west, directly in the rear of the "Seboois House," is another one. This also rises somewhere in the forest northwesterly from this house, and when near to it curves around easterly, passing again into the forest; how far, I had no means of ascertaining. At the turn of the curve is a singular gap, or break, sufficiently wide to allow the road to pass through without any change of grade. This "horseback" is similar in its characteristic features to all the others. If all of the formations of this kind, that could be found in this State, were accurately traced out and mapped, they would present a singular and interesting representation of what was, probably, one stage of the Lacustrine era of the surface of Maine in the remote ages of the past; and might afford a satisfactory explanation of many changes which have since taken place on this part of the face of the earth.

The Gorge of the Seboois or Godfrey's Falls.

At the point where the supply road mentioned above, strikes the Seboois river, a rough, but strong bridge has been thrown across the water; and a little above it, has been built a dam by the lumber-

men, for the purpose of commanding the water at their pleasure, in order to facilitate the floating down of their logs in the spring and early part of summer.

The slate rock, which had not been seen in place since leaving No. 5, here shows itself again above the surface.

Just below the dam, the Seboois, which has pursued rather a sluggish course above, the current rendered more so by the dam itself, begins to move more briskly. This is occasioned by the commencement of a slope, or greater incline of the bed of the river. This slope is confined to the bed, but does not affect the bank, which, on the west side, is a somewhat level plain or plateau, and on the east, hills of pretty high elevation.

This slope continues a regular but pretty fast descending grade for three or four miles, and thus forms a magnificent gorge, through which the waters, crowded on either side by the precipitous banks, which rise, during the last half of the course, nearly or quite three hundred feet in height, finally rushes with immense velocity and power. The bed of this gorge is the slate rock. The direction of the river, in this place, is the same as that of the strata of the rock formation over which it passes, both pursuing the same "strike" the whole distance until it comes to the last pitch, more properly called Godfrey's falls, where it curves to the east, thus cutting the rock strata more at a right angle and terminates the rapids by a leap, and a plunge into the basin below of nearly or quite fifty feet in height.

While the water passes over the slate in the direction of its strike, it wears it away apparently uniformly, thus forming a regularly descending plane obstructed only by the points and knobs, and irregular jutting up of the edges and fragmentary portions of the strata; but when the current is turned across the strata, its effect is to break it off in tabular masses, and thus changes it into a succession of cataracts and cascades over the rough and unequal steps formed by rending away those masses from their parent bed. The river, after this, meeting with comparatively small obstructions only, passes along more quietly until it unites with the Penobscot a little above Hunt's farm, in No. 3.

At the foot of these falls commences the long "carry," or portage of the Seboois, three miles in length, well known to lumbermen and voyageurs in this section. At first, the boats and luggage, after being taken out of the water, had to be "toted" up the steep

bank, 300 feet above the river, in order to reach the plateau above—then commenced the “carry” on the western bank across the plain, to the dam, where the boats and cargo were again embarked for their upward voyage. This plain was once covered with a heavy growth of enormous pines, but these have long since been destroyed by fires, and a stunted and scattering growth of birches, poplars and blueberry bushes, taken their place. Happily the road in from Patten has precluded the necessity of getting supplies on and over this laborious route, and the portage is now used principally by river drivers on their descending voyage in the spring.

The southern extremity of this gorge, and Godfrey’s falls, were very accurately delineated by the artist who accompanied Dr. Jackson in his first survey. A great portion of the eastern bank is a steep, mountainous declivity of slate rock, occasionally interspersed with trees and shrubs, and in some places presenting nearly perpendicular cliffs.

This slate rock is so soft, and so easily abraded and frittered away, that it affords no record of the operation of water long ages ago, as does granite in like situations; and hence no discovery could here be made of any marks or testimony as to the height of the river in former times. It is however highly probable that, at some early period, the bed of the river was high above its present site, and there was a mighty cataract at the southern extremity of what is now the present gorge, where it took its leap down to the basin below the falls; and that, by the ceaseless and rapid attrition of the waters, the bed rock has been worn down to its present slope.

May not the finer particles of this formation, ground to an almost impalpable dust by the action of the current, and suspended in the descending floods which poured into the ancient lakes,* far down the present Penobscot, have been gradually deposited therein, and contributed to the accumulations which constitute the valuable clay banks now so useful to the people who reside in their vicinity? This theory may seem extravagant to some, but, from observations and examinations of the effect of water in such cases, we are persuaded the idea is not altogether a geological fantasy. As corroborative testimony that there was once a time when the principal fall was at what is now Godfrey’s falls, may be

* The Penobscot river in its whole length, like some other rivers in Maine, was once, undoubtedly a connected series, or chain of lakes.

mentioned the fact, that Shin brook, which rises in Shin pond, a few miles east of the dam, and about on the same level, and running westerly across the range of the slate strata, finally makes a plunge in a cascade of more than seventy feet, before it can mingle with the Seboois waters below, to which river it is a tributary.

Hay brook Farm and Seboois Farm.

Two large farms were some years ago cleared up and established in this vicinity, which afford both a criterion by which to judge of the quality and productiveness of the soil, and also very convenient accommodations and houses of entertainment to any who may be led by business or pleasure into this section.

A few miles before you come to the Seboois river, as you come in from Patten, you leave the Horseback by a road leading north-westerly, which brings you to Frye's farm or Hay brook farm. This is a large interval in the bend of the Nutupsemic stream, commonly called "Hay brook." (Almost every small stream where the wild grasses may be cut is called by lumbermen Hay brook.)

At this time the farm was under the care of Mr. Silas Coburn, whose family consisted of his wife and son. The soil and land adjacent is made up principally of drift from the mountains at the north-east. There are several terraces or steps. The lowest, lying on the margin of the stream, is of finer deposit and contains several beds of grey clay of strong tenacity, and of excellent quality for bricks or coarse pottery. It is frequently overflowed, and too low for cultivating, but very productive in grass. The next higher step is of coarser material and contains gravel and pebbles, but is easily cultivated. Still further back on more elevated land are found boulders of conglomerate and occasionally fragments of Oriskany sandstone containing spiriferæ and other fossils.

In good seasons, one hundred tons of hay are cut on this farm, which, when lumbering business is brisk, finds a ready market as a supply for the teams during the winter. There were kept here, last winter, thirty-four head of cattle which are now pastured in the meadows and forest lands on Hay brook above the farm.

Passing onward westerly, by a very decent road over the Seboois bridge, and six miles from it you come to the "Seboois House" farm. Here is a large farm cleared several years ago by Mr. Jos. Twitchell, then of Oldtown, who built a large tavern house and

commodious stables. He moved his family in and kept a lumberman's hotel here for four years, to the great comfort and acceptance of woodsmen, and, we doubt not profit, to himself.

This place is on the line of the sandstone strata of Stair falls and the foot of Montagamon or Grand lake of the East branch, and we expected to find it in place here. No rock formation of any kind, however cropped out here, but the prevailing stone or boulders though not large, were sandstone. Of this stone the foundations and underpinning of the house were built. Mr. Twitchell had also built a lime kiln, when he was putting up his buildings, and availed himself of the "Helderberg limestone," some six miles north-easterly, of which we shall speak hereafter, burnt very good lime with which he laid up his chimneys and plastered his rooms. He was piloted to this locality of limestone by one of the Indians who was with Dr. Jackson who discovered it on his tour up the Seboois into the Aroostook, and the discovery was of great service to him in his enterprise of building so extensively so far from the facilities and conveniences of civilized life.

The surface of this farm is rolling, the soil a good sandy loam and productive. We have spoken of the horseback which here shows itself a short distance west of the house, curving round to the east, which is evidently distinct and independent from the one through which the Seboois passes, six miles further east. The farm and fixtures now belong to Amos M. Roberts, Esq., of Bangor, who makes it productive in hay and other supplies for his lumber operations in the forest above. We found it in charge of Mr. Nahum Stackpole, formerly of Augusta, who, though keeping bachelor's hall, nevertheless entertained us very comfortably, and assisted us in our operations at very reasonable charges.

Scragly Lake.

Wishing to obtain specimens of some of the fish and *reptilia* of Scragly lake, I obtained the services of Mr. William Staples, who with Mr. Knox, engaged in this neighborhood hunting, and had a canoe in its waters, to accompany and guide us thither. This lake lies about five miles north-westerly from the Seboois House, and is reached by travelling over a very good supply road.

Its waters are one of the sources of the west branch of the Seboois. On reaching the foot of the lake we found the *inevitable* dam, which the enterprise of the Penobscot lumbermen have built

at the foot of almost every lake (and they are not a few) all over the wild lands—or at least, where there is a pine log to be floated on its waters. We saw no rock in place on our way, but occasionally passed moderate sized boulders of a grey compact sandstone. We found the lake to be about four miles in length, and its shores deeply indented with coves and creeks and its waters, for the most part, very deep. There are several islands in it, and on a part of its eastern shores, and on the islands ledges crop out, some of them forming bluffs of considerable height. After furnishing ourselves with such specimens of the fish and reptiles we came in pursuit of, we landed on the shores and islands to obtain specimens of its geology for your inspection.

They are of three varieties. On the eastern shore, as you pass up the lake, are found ledges of unstratified syenitic rock—next further north, on one of the islands, is argillaceous slate full of seams and joints, the strike or range north-east, dip perpendicular, and next north of this silicious slate having the same range and dip as the other.

I thought it probable that the sandstone might be found in place here as indicated by boulders which we had passed below, but saw nothing of the kind. I was afterwards told by a person who had spent considerable time, a few years ago in the neighborhood of the lake, “prospecting for timber,” that on a highland called “Owl’s head,” not far east of the lake, he found rock that “*contained shells of various kinds.*” This was probably the sandstone in question.

Seboois Lakes.

Returning from Scragly lake to the Seboois House, we commenced preparations for an exploration up the Seboois lakes, and accordingly made arrangements with Staples, who had canoes in those waters also, and who was well acquainted with the haunts of some of the wild animals we were desirous of obtaining, to act as guide and woodsman for us. As his canoe was at the Seboois dam, and from the position of the lakes above, and the direction of them from Seboois House, I thought it might be a saving of time to dispatch Messrs. Staples and Besse to the dam for the canoe while Knox and myself took a “bee line” for the foot of the first lake, and wait until they came up the river to that place. In this calculation however, I was foiled, by the fact being made known to us that the invariable accompaniment of a horseback, viz., a bog

or morass on one side or the other, in some part of its extent, was, in this case, actually located between the house and the lake in question—that the horseback, as we have before stated, after crossing the Seboois, turned northerly and stretched along for many miles having the Seboois river on its east side and an extensive bog on the west, and that there was no better way to get to the lake by land than to proceed to the dam and then take a “*tote*” road up the horseback to the point proposed. So we chartered a pair of horses to take our “*dunnage*” to the dam, where we left most of it and then turned them up stream along the route proposed, to the foot of first Seboois lake or “White horse lake” as the hunters call it. Our object for taking the land route thus far, was to examine the deposit of Helderberg limestone above mentioned, which is stated to be near the foot of first lake. As we approached the lake, say a mile and a half or two miles from it, large boulders of conglomerate and larger boulders of Helderberg began to show themselves, indicating that the sites of these rocks in place were not far off. We did not succeed in finding the exact locality of either at this time, but the following fact we did ascertain from the testimony of the boulders on the road, viz:—that the Helderberg locality was to the right of us in the forest between the road and the river, while the source and site of the conglomerates was farther up and even above the upper lake. This story was told us by the boulders themselves by the fact that we soon passed the Helderbergs and saw no more of them, while the conglomerates continued, scattered along the margins of the thoroughfares between the lakes, often impeding the channel; sure evidence that we had passed by the source of the Helderbergs, and not yet reached the parent bed of the conglomerates. The Seboois lakes are three in number, and are very fine and pleasantly located sheets of water, but not very accurately delineated on the maps. They are connected by short thoroughfares. The first lake, or “White Horse” lake, is the smallest; Second lake, or Snow-shoe lake, is next in size, while Third or Grand lake is much larger than either, stretching diagonally across the township. They are located on the height of land between the Aroostook and Penobscot rivers. They are all, as is also Scragly lake, well stored with several species of trout,—with pickerel and several other species of fish. In the summer and autumn trout are caught in abundance, and in the winter the deep lake trout or *togues* are obtained readily by the hunters and lum-

bermen whenever they fish for them. In Scragly lake I obtained a species of Batrachian (called by the Indians "two legged trouts") found in but few other localities in the State, the distinctive characteristics of which require further investigation before being assigned to its true place in Herpetology.

At the outlet of Second lake, and also at the outlet of Grand lake, the lumbermen have established their dams with all the "privileges and appurtenances" of gates and sluices "thereunto belonging," and we found that the channel of the thoroughfare into Grand lake had been improved by having the boulders cleared away and thrown into piles, so as to allow boats and rafts of timber to float free from their obstructions. Among these boulders, in company with the conglomerates, we began to find abundance of trap rocks, but we found no rocks of any kind in place on the route until we arrived at what is called the Narrows, in the upper lake. These narrows are formed by the jutting in of points of land on the easterly and westerly sides, thus narrowing the passage of the water so as to make them to appear almost like two lakes. A few small islands and shoals are located here. On one of the islands, and the point of land near the narrows on easterly side, the usual clay slate appears, having the north-east range or strike, and nearly perpendicular dip. At the narrows, the islands and easterly shore are composed of trap rock, and quite an extensive shoal, which appears in dry times, is floored over with it.

Beyond and north-easterly of the narrows the rock on the shore is calcareous slate, and is undoubtedly the locality of "argillaceous limestone" mentioned by Dr. Jackson in his report of his exploration through the lake in 1837. After making an examination of these localities, and procuring suits of specimens of each rock for your inspection, we proceeded up the lake in pursuit of one of the objects of our mission, viz., to procure a good specimen of the black bear (*Ursus Americanus*) which Staples assured us was "at home" in that region. We landed on the north-westerly shore of the upper section of the lake about middle of the afternoon, where we raised a smoke to ward off the black flies, which now began to swarm in the woods and margins of the lake, attacking us with intense hunger and ferocity. Staples and Besse immediately started off into the forest on a bear trail, and before night had one in limbo, which Besse dispatched by sending a bullet through his devoted head

About sunset, they made their appearance bearing bruin between them slung on a pole. He was a fine large, long-legged, lank-sided ranger. As we intended to have his skin stuffed for preservation in the cabinet, we proceeded to take it off in shape for that purpose, which we did through "much tribulation." While both of our hands were employed in skinning the bear, the black flies improved the opportunity to *skin* us, and by the time we had finished, in point of suffering and the entire condition of his skin, the bear was by far the best off.

We camped here during the night, and in the morning turned our faces Patten-ward, and prepared to wend our way to the "*world outside the woods.*"

My next route of observation was up the Aroostook road through Masardis, Ashland, Presque Isle, Fort Fairfield, thence to Houlton, Linneus, and from Linneus across through No. 5 to Island Falls and to Patten.

Marls.

In addition to the extensive bed of marl discovered by you, and described in your report of last year, I am able, from personal examination, to add that several of the ponds in Fort Fairfield have large deposits of it, and that several of the bogs or low grounds adjacent to these waters afford it very abundantly. The pond near mills belonging to Wm. A. Sampson, also a pond in the north-westerly part of the township are floored over with it; and so abundant is it, that in dry times the shores and flats laid bare by the drouth look as if covered with snow. I have forwarded specimens for your examination and analysis. Probably, judging from its external appearance, the carbonate of lime largely predominates over the clay or aluminous portion of it. If so, besides its value as a fertilizer, it might possibly, with very little manipulations, be prepared for use in many purposes of the arts.

Why may it not become a substitute for whiting, and serve for making putty—also for an addition to the several pigments in the manufacture of oil cloths, for which purpose hundreds of tons of foreign whiting are now used in the State?

I respectfully suggest that experiments to ascertain its capability for such economical uses be instituted, and the results, *pro or con*, be made known.

Limestones.

You have mentioned many localities of limestone in Aroostook county. The upper half of the county is what may be called, in one sense, a limestone country, on account of the frequency with which this stone is found associated with other rock. Still, but few localities, comparatively speaking, have been found where quarries have been successfully opened for the burning of the rock in kilns for quick-lime.

On the slope of the hill or rise of the second terrace from the river, on the farm of Mr. Phips in Plymouth, (opposite Fort Fairfield,) are found fragments of limestone containing a good deal of calcareous spar. In company with J. B. Trafton, Esq., Dr. Decker and Mr. Phips, I examined the spot with a view of finding the exact locality from which these fragments came. We did not ascertain it precisely, but it is evidently near the brow of the slope, and will probably be found by removing a few feet of soil.

In the south-eastern part of the town (Fort Fairfield), Deacon Fowler opened a quarry on his farm a few years since, where he obtained a very good quality of lime. The stone is of the stratified, compact blue variety, and improves in quality the deeper he gets into the quarry. He had just finished burning a kiln of one hundred casks while I was there, which met with ready sale at remunerating prices.

In Linneus, near the house of P. P. Burleigh, Esq., I observed a locality of stratified limestone, which evidently contains a large proportion of silicious matter. Specimens of this are also forwarded for your examination, with a query whether it has the requisite ingredients for making hydraulic lime?

Magnetic Iron.

In the north-western section of Linneus, iron ore is found, combined with the slate, and thus presenting a stratified arrangement. This slate varies in its impregnation of iron. Some of it undoubtedly contains a large percentage; and in one or two of the localities specimens were obtained that are strongly magnetic. I have forwarded specimens of all varieties for your examination. Should it be found sufficiently rich for smelting, any amount of it could be obtained to supply the furnace, while lime for a flux is abundant in the neighborhood, and an inexhaustible supply of charcoal could be made from the adjacent forest.

Moulding Sand.

The sand used in foundries for moulding must be of peculiar material and texture, or consistence. It should be uniformly fine as to its grains, that it may not give too rough a surface to the castings. It should not have a sufficiency of clay or aluminous particles to make it sticky, and yet enough to render it compact and comparatively solid, when wet and packed or tamped into the moulds. It should also not be so absorbent of water as to take it too long a time to dry, after being moistened. It is difficult to find deposits of sand possessing all these requisites. We were informed by Hon. Shepard Cary, that he had found a good deposit of this kind of moulding sand near his iron foundry in Houlton, which affords him a supply of an excellent quality and which he uses altogether in his iron works.

Helderberg Limestones and Marbles.

Among other objects of this expedition, I was requested to trace out what I could of the localities and boundaries of the lower Helderberg marbles, or Limestone formations, that occur in this section of the State, and report to you. I have done in regard to it what the shortness of the time and the lack of some facilities allowed me. The more and further I searched into this branch of our geological formations, the more impressed I became of the ultimate value they will be to this section, and indeed to the whole State, and of the importance of longer time being devoted exclusively to their study and examination. A belt, or formation of rock, which, as I found, stretches in a continuous direction across not less than five townships, occasionally cropping out, and at each locality of its appearance exhibiting surroundings and accompaniments each of different character, could not be thoroughly explored and all its characteristics ascertained in the three or four weeks allotted to this section, and that time interrupted by a search for objects pertaining to other branches of Natural History.

On page 394 of your first report, in speaking of the geology of the Wassattiquoik while on your way to Katahdin, you observe that "on the Wassattiquoik, near its mouth, we found ledges of a bluish quartz rock very evenly stratified. * * * Above them, on the bank, the boulders and large masses of limestone similar to those seen at Whetstone falls are so numerous that we believe the rock

to be in place close by, certainly less than half a mile, if indeed we did not find it in place."

Your conjectures were right. Had you turned and gone up the north branch of the Wassattiquoik a little way into township 4, in the 9th range, you would have found the site from which the boulders you saw started. It is the first locality, or cropping out of this belt of the lower Helderberg formation, east of Mt. Katahdin.*

I was not able to give this locality a personal examination, but obtained reliable description of its location from a person † who had visited the spot, clambered over the bluff it formed on the bank of the stream, and who showed me specimens of the rock identical in their composition and structure with the rock which I visited last year in Murch's lake, in the next township north-east of this, (No. 5, R. 8.)

Considering its geological position and surroundings this locality is one of peculiar interest, situated as it is almost at the base of Katahdin, with its granite battlements guarding it on the west and south—the trap rocks of the Lunksoos range on the north, and the quartz rock of the Maine Wassattiquoik on the east. I leave it to you and other geologists to decide the seniority of age and priority of occupation of these several formations, and to explain by what arrangements of nature this rock, so full of the remains of organic life, was placed in almost juxtaposition with such azoic neighbors. The one, full of tangible proofs of an age teeming with aquatic animal and vegetable life, and exhibiting through its structure the outward forms and shapes of former living tenants of an ocean in which they existed, and from which they drew their sustenance. The others, the very reverse of this—hard, crystalline in feature—silent as to any definite condition of the past—giving no sign of any association with life at any period—their clearest manifestations being those of an escape from heat of great intensity, and of convulsive earthquakes which have shaken and shivered the neighboring mountains and scattered their rough and angular fragments on every side. Whatever may be the theoretic speculations on this subject, one thing is certain. When the advance of settlement up the Penobscot shall bring mankind in greater numbers into this section, and the accumulations of thrift and industry shall enable

*This is undoubtedly the belt of rock from which the boulders of fine statuary marble discovered in 1861, were derived. C. H. H.

† Mr. David Malcolm of Patten.

them to erect mills and houses and public buildings, they will here find no dearth of most durable material for the same—no scarcity of granite and lime and marble to meet all the demands and purposes that may be ever required for architectural strength, endurance and beauty.*

The general direction of the strata is north-easterly. The extent of the formation I am not able to give. It becomes covered by the soil, and is hidden from view. Pursuing the general course of the strike, which leads you in a direction across the township diagonally, it again turns up at the Tunnel rocks in Murch's or Horseshoe lake in the next township, No. 5, R. 8. As a pretty full description of this locality has been given in last year's report, it will not be necessary to say more here in regard to it. It is well, however, to note it, as being the next link in the chain of these Helderberg formations, the existence of which this survey has been instrumental in discovering.

The next show of it, on this line of strike, is that discovered by Dr. Jackson, at the foot of the first Seboois lake, an extract from whose description you gave in your first report (page 413). On his authority it is stated to be in township No. 7. I did not arrive at the rock in place when at that lake, but judging from the range of the boulders and other observations, I think, instead of being in No. 7, it is in upper, or north-east part of No. 6 of the 7th range.†

Dr. Jackson also describes a locality of this rock on Peaked mountain, in No. 4 of R. 7. I have not seen this, but if it is identical with the rock in question, it must belong to another belt, as it is east of the range of the belt we are describing.

Continuing our course, we next find a splendid locality of it, cropping out near the north-east corner of lot 16 in No. 7, R. 6. I explored this ledge some years ago. It breaks up from a comparatively level plain, forming an abrupt, precipitous ledge, on one side fifteen or twenty feet in height. Its true location had been

*At Whetstone Falls a few miles below, on the Penobscot, is a splendid water power with a good site for buildings. Had the State reserved the fee of the soil in itself, and given proper encouragement to settlers, there would long since have been a thriving village here.

E. H.

† It is very difficult, if not impossible, in a dense forest and in the absence of a correct plan based upon an actual survey, to give the true geographical position of any rock. In this particular we realized the truth of the remark of Sir William Logan, Principal of the Canadian Geological Survey, in which he declares, "accurate topography is the foundation of accurate geology."

lost for several years, and some who had sought for it were unable to find it, until last autumn, when from directions given them, Messrs. Baston and Chase of Rockabema, succeeded in again discovering it, a description of which he gave in a letter to me published in your report (page 320). I look upon this ledge as a very valuable one. Specimens from it were put into the hands of a marble worker, who found that it received a good polish—worked free and made good corners, and was compact and even or uniform of structure. Its proximity to the Aroostook road, and the ease with which it can be quarried, render it a feasible and valuable source from which to obtain marble or lime, to meet the wants of a growing community.

The next indication of this formation occurs in a line of the course hitherto pursued from No. 4, on or near the northern line of No. 8, R. 5. Boulders of Helderberg rock are found here, but the true spot of their original site has not yet been ascertained, and future exploration will be needed in that place to make it certain. Here ended my hurried, and of course imperfect search for this species of rock formations in this part of the State. They are deserving a longer and more careful scrutiny, which shall develop more fully both their geological and economical characteristics. I consider these formations, or beds, to be exceedingly interesting, not only on account of the intrinsic value of such rocks, in and of themselves, as affording a source from which to obtain marble for monumental or ornamental purposes, or excellent lime for cements or agricultural applications, but also for the geological teachings and testimonials they give of the period far back in the ages, when this portion of Maine was submerged 'neath the ocean, and crinoid and coral, and sea-fern, and mollusk, flourished on its shores and in its deep soundings, as they now do in the tropical seas of the south. Interesting too, for the story they tell of the singular changes that have taken place in the condition of the materials which compose them—of the hardening into stone of the soft ooze, while full of animal and vegetable life, embracing, and still exhibiting their organic remains as clearly and distinctly as when they flourished in it in the vigor of actual life—for the unmistakable evidences they give of the mighty upheaving of this ancient bed of the sea, and its disruption into mountain masses in obedience to the laws and commands of Him

“Who thundered and the ocean fled.”

Very respectfully and truly yours,

E. HOLMES.

D. SURFACE GEOLOGY.

In our Preliminary Report we went largely into details upon the geology of the Alluvial Period, or Surface Geology. Our definitions of the various forms of the superficial deposits, as well as the theories of their accumulation were there given so fully, that it is now incumbent upon us merely to state whatever new facts have been brought to our notice during the past year, what new illustrations discovered, and whether any light has been thrown upon perplexing points. Already we have incidentally alluded to certain phases of alluvial or drift action in our descriptions of the country or of the older formations. Such remarks will not be repeated, nor will all the details of our observations be presented—only the most striking points.

A few very large boulders were noticed. One of granite is in the water near the south shore of Sysladobsis lake. A boulder of gneiss near Weld weighs by calculation more than 1,000 tons. Another split in two is in Phillips. One of conglomerate twenty-four feet long lies in the river St. John in number eleven. Near South Paris there is a large pear-shaped boulder standing by the side of a tree, and we should say it must be at least thirty feet high, as it is more than half as tall as the tree. There should be a sketch taken of this wanderer with the tree by its side.

It was remarked as a fundamental principle in the science of Surface Geology, that boulders are transported from ledges in right lines, in the direction in which the drift agency operated. Hence it is found that the course of the striae corresponds with that taken by the fragments. Conversely it is true that if we find boulders of some particular rock scattered over the surface, we can always discover the ledges from which they were derived, especially if the course of the striae in the vicinity is known. Now there are several important varieties of boulders in Maine whose source is unknown to us. Therefore we will mention them, in the hope that some one will be able to trace them to their sources. First there are the boulders of white statuary marble on the east branch of the Penobscot river, (Matagamon,) between Medway and the Grand Falls. Second, there are the valuable boulders of magnetic iron ore in Phillips and Salem. Thirdly are the not less important fossiliferous boulders in Phillips. Fourthly are numerous boulders of red and grey conglomerates near the eastern border of the State. They may have been derived from a formation con-

taining gypsum. A few of their localities noticed are the following:—at Tallmadge; No. 7 next to Carroll; very large ones on Wawbawsoos lake; on Junior lake; near the Meeting-house Rips on the Chepedneck river; at the thoroughfare of North lake on the New Brunswick boundary, and in township 28 on the Bangor and Calais Air Line Road.

In the granitic regions of south-eastern Maine large boulders of granite are very common, and it is sometimes the case that the land is barren because it is strewn with them. Such examples may be seen in Hancock and Washington counties, on the western Schoodic lakes, and in No. 7 next Carroll. The rock in the latter case is mica schist, and the cause of the great number of fragments more difficult to explain.

Additional Courses of Drift Striae in Maine.

In the Preliminary Report a long list of the courses of Drift Striae in different parts of the State was given. Our observations of the striae were not as numerous the past season; but we present all that we have. They are compass courses. The inferences drawn from our previous list could also be drawn from this table:

- Pine Stream Falls on the Penobscot, N. and S.
- Shirley, one mile south of hotel, N. 20° W.
- Shirley, three miles south of hotel, N. 10° W.
- Monson, north part, N. 20° W.
- Blanchard, south part, on mountain, N. 10° W.
- Bingham, S. E. part, N. 20° W.
- Bingham, near Kennebec river, N. 20° W.
- No. 2, north-west of the Forks of the Kennebec, N. 15° W.
- Moose river village, N. 50° W.
- Near Canada line on Canada road, N. 45° W.
- North Charleston, N. 20° W.
- Rangely west line, N. 45° W.
- Mooseluckmeguntic lake, north end, N. 20° W.
- Wayne, N. and S.
- South Thomaston, Owl's Head, N. 20° W.
- St. George, west part, N. 10° W.
- Cushing, south end, N. 3° W.
- Cushing, north part, N. and S.
- Warren, east line, N. and S.
- Warren, one mile N. E. from village, N. 10° W.
- Thomaston, south of St. George river, N. 8° W., and N. 10° E., a mile apart.
- Thomaston, near village, N. 20° W.
- Camden, Simonton's Corners, N. 3° E.

- Camden, one mile S. W. from the village, N. 10° E.
 Camden, S. E. from village, rocks embossed—force from the direction of Mount Battie.
 Camden, at Lily pond, N. 10° E., and N. W. from Rockport the same.
 Camden, Hosmer pond, N. 10° W.
 Camden, on height of land west of Hosmer pond, N. and S.
 Camden, near Ingraham's Corners, N. and S.
 Camden, mouth of Megunticook river, N. and S.
 Camden, Negro Island, N. 10° W.
 Lincolnville, west part, N. 20° W.
 Appleton, N. and S., and N. 10° W., two miles apart.
 Belmont, N. 30° W.
 Trenton, N. 10° W.
 Washington county, No. 7, N. 10° W.
 Near Witteguerguagum lake, at Big Falls, N. 30° W.
 Tallmadge, east part, N. 12° W.
 Grand Falls, Allequash river above Chamberlain lake, N. 50° W.
 Allequash lake, N. 50° W.
 Cauquomgomoc lake, N. 15° W., and N. 10° W.
 Cauquomgomocsis lake, N. 10° W.
 Black pond, N. 10° E.

Traces of Ancient Glaciers.

An example of an ancient glacier in Maine has already been described in our first report on the river St. John. The evidence of its existence has been confirmed the past season, by the discovery of other markings above the lake of the Seven Islands. The most convincing proof was found upon the sides of the boundary or the south-west branch of the river proper. Several examples of striae running down the valley in a north-east direction were there seen. This course is at right angles to the common direction of the drift striae in the valley of the St. John.

Upon three other streams also have we discovered glacial markings. First upon the Penobscot. These were seen at the mouth of Rag Muff stream where the striae run N. 15° W., the force having come from the S. 15° E., or in direct opposition to the drift force, which came from the north and proceeded southerly; in Pittston, where the course is N. 28° W.; and upon the north-east branch. The evidence in the last two cases does not rest upon the direction of the striae, so much as upon the fact that the striating force must have slid down the valley, following all the turns and windings of the river.

Secondly upon the Piscataquis river. In Blanchard the valley

is remarkably deep. Upon the north side near the village, there is on the side of the road a ledge with a smooth striated perpendicular side. The course of the striae is N. 20° W. The distinguishing glacial feature here is the wall, or perpendicular side of the ledge, smoothed parallel with the course of the valley. The direction coincides with that of the drift in the vicinity. Similar striae and grooves coming from the northwest, and worn upon the perpendicular face of the ledges, may be seen in Abbot, where the Monson road crosses the Piscataquis.

Third, on Sandy river. The great bending of the striae in the valley of this river mentioned in our last report, page 262, must be an example of glacial markings. Confirmatory traces may be seen on the road to Rangely near the head of the river; for the striae there run down hill most perceptibly for a great distance. This is never the case with drift striae. The descent here must be very great, rather more than the proper average for glacial slopes. No one can for a moment suppose that an iceberg can slide down hill—it must always be the true glacial ice that accommodates itself to the slopes and windings of vallies.

In the valley of Ellis' river below Andover, the sides of many ledges are perpendicular, and resemble the walls which have been mentioned as characteristic of glacial markings. We had not time to examine them carefully. We cannot doubt the existence of many glacial markings in the numerous vallies of the western portions of the State. The rocks, however, disintegrate so easily that they may not preserve the markings very well.

We do not understand Dr. DeLaski to mean by his great Penobscot glacier exactly what we do in distinguishing certain glacial markings from the drift proper. He regards the drift markings as made by one great glacier, extending over the whole of the northern portion of the continent. He supposes that all the striae upon the rocks were made by glaciers, when the whole continent was much more elevated than it is at present. The view we have adopted and explained in detail, supposes a combination of glacial and iceberg agencies—the traces of the latter being those most commonly seen now upon the rocks. When many of our valleys were filled with rivers of ice, the tops of the higher mountains must have been covered with perpetual snow and the scenery have been strikingly similar to that now exhibited among the glaciers of the Alps in Europe. Even with the striated and embossed rocks in

full view, it is difficult for one to imagine that such mighty changes have been effected in the face of our country.

Trains of Boulders.

A train of boulders was last year described in our report. Since then Dr. True of Bethel has published further remarks upon that example in the Proceedings of the Portland Society of Natural History, page 92.

We have had an opportunity the past season of inspecting the train of boulders in Wayne, formerly alluded to. The case is not so distinct and impressive as we could have wished. The boulders are arranged on a line, starting very near the "Devil's Cave," and continue to North Monmouth, a distance of two miles or more. The boulders are all of syenite, and their source can plainly be traced to one hill. The course of the train, as well as of the striae in the neighborhood, is due north and south.

We learn on good authority that there is another good example of a train of boulders ten miles long in Madrid.

But the finest example of the kind we have seen or heard of in Maine is at the Forks of the Kennebec. Mr. Murray of the Forks Hotel took us east of the rivers about half a mile, where one end of the train appears. There are several kinds of rock in the train, but all the pieces are crowded together as much as they would be in a dilapidated stone wall. There were no spaces between the stones large enough to permit the growth of vegetation. The train is about three rods wide, and is known to be at least half a mile long. How much longer it is, no one knows, and we had not the time to ascertain. Its course is N. E. and S. W., or about that of the Kennebec river, on whose southern bank it is situated. This does not correspond with the course of the striae in the vicinity.

Sea Walls and Lake Ramparts.

Three more sea walls were noticed the past season, but all of them are small and of little consequence. Near Owl's Head, in South Thomaston, there is a large pile of clean coarse gravel one-eighth of a mile long, which must have been accumulated in the same way as the sea wall in Tremont. It is exposed to the full force of the ocean's waves. Another wall is at Mosquito Harbor in St. George. It is of less length than the first, and the road

passes over it. The third example is near the Herring Gut Light House in Cushing.

The nature of the lake ramparts, with the theory of their supposed origin, has been given under the description of the phenomenon at Wawbawsoos lake. Other examples have been alluded to at Baker lake and Junior lake.

Dr. DeLaski of Vinalhaven, having been invited to give some description of the glacial phenomena about Penobscot bay, has kindly consented, and has furnished us with the following statements :

ANCIENT GLACIAL ACTION IN THE SOUTHERN PART OF MAINE.

To MR. GEORGE L. GOODALE :

Dear Sir :—I herewith comply with your request to furnish for the ensuing Report of the Scientific Survey of the State of Maine, an account of my examination of the boulder evidence of the Penobscot bay.

The very limited space suggested by you, will permit me to do nothing more than merely notice a few of the facts which bear upon the question regarding the nature of boulder action in the locality named. I prepared a series of Articles during the past summer for the "Rockland Gazette," on the "Ancient Great Glacier of the Penobscot Bay," in which I went over in detail, the phenomena I had observed, and the grounds of the principal theories which have been brought forward to solve the mystery connected with the drift.

From careful personal examination of the surface of the islands and borders of the great Fiord of the southern coast of Maine, I have been forced to the conclusion that a glacier once occupied that margin of the state, of a magnitude sufficient to cover the highest hills of the region, and to extend far into the interior towards the north. From a glance at the correct county maps of the locality, we observe that the general trend of the islands, headlands, streams, lakes, harbors, creeks, coves, &c., is north-south, suggesting some law of formation. In these directions, I make no allowance for magnetic variation, which is considerable in the Penobscot bay. There are indeed departures from this rule as in the east-west direction of the great thoroughfare separating the Fox islands, where the natural boundary between the two towns was set up at an infinitely earlier period than that of the boulder

age; for the irruption of the trap of North Haven broke through the granite and Taconic slates in a line corresponding to this trend, as you and I agreed, I believe.

We also find the hills not rounded and rough, but having an elongated appearance, and a trend also north-south, as if their sides had been subjected to a gigantic system of sculpturing, on the design that these, too, should be directed towards the south. And furthermore, these hills, even where they attain an elevation of one and two thousand feet, as those of Camden and Mount Desert, present gradual slopes to the north and bold fronts to the south; and if of granite, they are broken down more or less into step-like precipices of east-west parallels, the debris of which has not been accumulated as tali, but has been transported south a little distance, often more and more comminuted as we advance.

The formation of the coast is syenitic granite, bordered here and there with a margin of trap or of Taconic slates, highly altered in cases, and often converted into cherty flints as on Isle au Haut—and furnishes from the general barrenness of the surface, a good opportunity to study the boulder phenomena. And this surface is everywhere ridged into furrows, often very deep and in the usual direction of the valleys, &c., and present the finest examples of embossed rocks as described by Charles H. Hitchcock, in his *Elements of Geology*. This is so remarkably the case that one might in the foggiest weather, easily point out north, south, &c., by looking at these rocks; for they represent in miniature, the hills and mountains of the coast as I have described them. Transverse indentations are everywhere common—*lunoid furrows*, I have called them—from an inch in length to four and five feet, having their horns pointing towards the north-east and north-west, and their steep walls facing the south. *These furrows in all cases, are sufficient to tell the cardinal points of the compass as one passes along over them.*

Everywhere, too, the boulder striæ may be found on the south sides of these hills at their bases, and on their sides when dipping at steep or lesser angles towards the east or west, in as finely developed examples as are found on their northern slopes. It is a fact beyond controversion, that the boulder phenomena in the Penobscot bay are *sui generis* in character, and owe their existence to one agent and the same period.

I have found these boulder striæ four hundred feet high on the

side of Isle au Haut hill—which is five hundred feet above the sea—and on the southern brow of Megunticook, overlooking a precipice two or three hundred feet, and twelve hundred feet above Camden harbor. Mount Battie, south of that mountain, the nearest the village of any of those hills, and composed of your quartzose conglomerate, is everywhere scored and scratched, and has a very abrupt southern face. Vast masses of rock have been torn from it in this direction, and lie around its base. One large boulder here about forty feet long, must weigh not less than six hundred tons.

There is a series of terraces in Vinalhaven as you remember, seven hundred yards long, rising one above another, the last wall of which forms the highest margin of a dell running nearly due north-south unbroken for four hundred yards, and from twenty to thirty feet deep, and fifty yards wide. This is a trough cut out of the solid granite—a gigantic and splendid specimen of Nature's sculpturing with her rude stone chisels—all she needed in those days, when she had a vast duration before her to prepare a barren country with fruitful soils for the expectant worker, man. Towards the northern extremity of this rim, which is one hundred and fifty feet above the sea, there stands a high rock overlooking the village, apparently in its native bed, presenting a vertical wall towards the south twenty feet high above the soil, and twenty-four broad. No blasting by art, however carefully conducted, could perform a better operation. If this rock be a boulder, as you and I doubted, it must weigh upwards of a thousand tons. But many thousand tons from the south of it are utterly removed. Going a little further north, we reach one of the highest hills in the town, of granite, two hundred and fifty feet. To the north we look away down upon a tide "river," now a mile long, but once three, before the land obtained its present height; and earlier still, very much longer. Looking around towards the east and south, we have glanced over a spacious salt meadow, a densely wooded valley, and a large salt water pond. This depression must have been cut out of a comparatively level crust. From incessant examination of the subject during the last few years, I have seen nothing to induce me to believe that the granite had been materially changed from a horizontal position before the boulder period, as those north-south depressions might suggest. But what was really the depth of the denudation, one can only vaguely conjecture; but I have no doubt but that it has been many hundred feet.

The island of Mt. Desert exhibits the boulder phenomena in a more wonderful degree than those places I have mentioned. I presume you have thoroughly explored the locality. You see the southern brows of those lofty granitic hills everywhere crushed and broken into fearful precipices; whereas their sides turned to the north, present plains of greater breadth, and dip at vastly less angles down towards the level country beyond. The great granitic boulders lie at their southern feet, and those specifically the same but of less magnitude, and transported the farthest off, and are more worn and rounded. We have here as elsewhere in the Penobscot bay, the evidence that it was the special business of the great denuding agent to cover the barren surface with soils, and that those soils are the result of local detritus—gravels, clays and sands crushed and ground out of the detached rocks.

On the Taconic slates beyond these mountains towards Ellsworth, we have the debris of the Taconic formation. Still beyond through Dedham, we have a granitic formation, and see the granitic boulders in the most wonderful profusion and of great magnitude. They were derived from the hills a little way towards the north. The same peculiarity may be said of North Haven above Vinalhaven. On that island, principally a trap region, you see trap boulders and rubbish. In the northern part of Vinalhaven where the Taconic slates are highly altered, you see boulders of the same character; on the granite below, granitic rocks; and still further beyond, where the syenite has apparently been altered—or the cooling crust originally took the form of hornblende—the ruins of hornblendic rocks are found.

Around one of the quarries to the west of Carver's harbor, the ground is literally covered with boulders, some of which are enormous. After repeated attempts, I could not make out more than five per cent. of foreign rocks among them. Many of these turned out of their beds, exhibit the polishing and scratching of the common floor rock of the island. Furthermore, if carefully turned over, we find some of them left just where they had last been employed in scratching the ledges, the parallel scratches of the boulder being placed parallel to those of the rock beneath. Of these foreign boulders we often have little or no grounds to imagine the origin. We have specimens of red and blue granite, trap, gneiss, mica schists, clay slates, and fossiliferous sandstones from the Katahdin region. We can well suppose them to have been dis-

persed by icebergs, or borne as freight to these localities, by slowly moving glaciers.

Let me ask, then, how could such rending asunder of mighty masses of rock and the general phenomena I have described, be the result of the action of icebergs in their passage south over a *sinking* continent? The conviction can scarcely escape the mind of the observer, that at least very many of these enormous masses must have been detached from their original beds before the country went down into the sea; for icebergs of supposed power sufficient to quarry them, would require a very great depth of water, the pressure of which would assist the rocky bottom in resisting fracture. And no known currents have power to drive icebergs against submarine hills with such force as to separate large masses of rock from them. And if their motion might be supposed to have often been accelerated by violent winds, which they could not materially have been, as their principal bulk was below the reach of such imaginary aids—this supposition would be against the argument that those floating bodies have produced the parallel boulder striae on the rocky floor of the country.

I lay it down, therefore, as a self-evident conclusion—that, icebergs driven by any known currents, could never have ascended such long and steep planes as those which the lofty hills of Camden and Mount Desert present to the north; for in the attempt, their bulk would often have been shattered and lessened, and their freight of boulder materials, frequently unlike the formations over which they were passing, deposited where the bergs had foundered.

That, the idea of a *sinking* country in this case, conforming in its process of submergence to the passage of such ice mountains, is wholly inadequate and untenable in theory.

That, icebergs floating in a liquid whose density was but a little greater than that of their own composition, could not have broken down the southern brows of the lofty hills of the coast.

That, these hills could not have been crushed as Mr. Hugh Miller suggests in a supposed case mentioned in the "Cruise of the *Betsey*," by bergs turning *backwards* in their journey south, upon those hills, and operating against them as submarine battering-rams; for in that case, the bergs would have given away before the granite would have yielded.

That, icebergs could not have originated the striae at the southern bases of the highest hills of the coast.

That icebergs could not have materially denuded and regularly scratched the east and west sides of those hills—and especially those standing alone; for they would have been pushed with the current like any other floating body, *around* those hills, instead of *over* their steep sides.

That, the fact of modern icebergs being often driven out of their usual course by getting into counter currents, as in the case of the one which during the past summer grounded off the harbor of St. John, Newfoundland—a novelty the inhabitants had not seen before—in the boulder period, according to their supposed infinite abundance, must have been of very common occurrence; but nowhere do we see diagonal markings on our ledges at all adequate to the supposition that they were thus made by the irregular course of icebergs. In fact, secondary scratches are not found in the Penobscot bay, so far as I am aware of, nor any irregular markings on the rocks that could be interpreted as the result of the grounding and vibratory motions of icebergs

That, the enormous quantity of boulder materials does not favor the iceberg theory.

That, icebergs could not have denuded the surface rocks and originated the striae, because in the direction north whence the agent came, the base of the highlands of Maine over which it must have crossed, is not less than a thousand feet above the sea.

That, these peculiarities of the boulder phenomena could not have been performed through the agency of diluvial waves from the extreme north when the country stood at or near its present level above the sea; for we find the islands off the coast twelve and fifteen miles, with nearly five hundred feet of water north of them over the river and ocean silt and submerged boulder materials, denuded and scratched precisely as those within the bay. The whole force of the ocean would have opposed such currents.

That, if it be presumed these islands were then a part of those above as “main land,” and the country consequently higher, the locality would have been very much *colder* than at present.

That, the theory of diluvial waves would involve a heterogeneous mixture of boulder materials altogether different from the common deposits—materials of granite, hornblende, trap, slates, &c., would lie scattered alike over formations more or less unlike them.

That, Polar floods, if any ever occurred, could never physically speaking, have been projected so far from the localities of their origin, as the southern part of Maine.

My conclusions, therefore, from the facts which I have enumerated, are, that a glacier once filled the basin between the Camden hills on the west, and those of Mount Desert on the east, forty miles wide—extended to a great distance north, involving several hills beside those mentioned, of a thousand feet high, and certainly not less than three thousand feet thick.

And, it has *suggested* itself to me, that glacial action of the coast of Maine, has utterly removed the tertiary deposits from her surface; for if they are presumed to be yet under water, certainly a country like the present, could not be said to be a *tertiary* one.

If these hasty sheets will be acceptable to you, you are very welcome to them.

Very truly yours,

JOHN DELASKI.

DECEMBER, 1862.

Horsebacks.

We are able to add several more horsebacks to the seventeen enumerated in the preliminary report. The first is one brought to our notice by the *Maine Farmer*, whose account of it we quote:

“There is one of these horsebacks in the northern part of Somerset county, which we have not seen described, and therefore adds another one to the list. It is situated partly in number 2, range 2, west of the Kennebec, and partly in Jerusalem township in Franklin county. Its general course is N. W. and S. E., although it is interrupted by many short zigzag turns. It is nearly five miles in length, and from twenty to sixty feet in height. Occasionally there are sharp pitches or depressions through its course, and here there seem to be a predominance of boulders ranging in size from a hen’s egg to a two-quart measure, while on ascending the horseback from these gullies, coarse sand or gravel seems to be the formation. On either side of this horseback, for the whole distance, is a peaty swamp, in places covered with a black growth, and at other places—where the growth has been burnt—showing a stream with a mucky bottom, forming at one place a pond of considerable size. At several places on the bog, there are considerable quantities of cranberries, but they are small in size and inferior in quality. The people in the vicinity regard this horseback as formed on purpose for a road; and it would seem that such were the designs of Providence, for it is the only place for the entire five miles that it would be possible to build a road for public travel.”

Near Princeton are two horsebacks. Both are on the railroad, one in Princeton and the other in Baileyville. The latter is the largest, being five miles in length. It has a large slope towards the Kennebasis river, which is unusual. Both cross the river valley with a N. E. and S. W. course.

The only other horseback seen having a slope is in the southeast part of Bingham. It slopes at an angle of $2^{\circ} 30'$, and shows itself for half a mile near a carriage road. It lies on the west side of the valley, with somewhat of a south-easterly course, and runs into moraine terraces.

On the west shore of the Eastern Schoodic Grand lake is a very well marked horseback, though not very long. We cannot vouch from personal examination that it is over half a mile in length. It is in Weston.

In the north part of Weston we were permitted to see the southern termination of the great horseback extending from Houlton to Weston. It suddenly curves to the east, and in less than half a mile's distance terminates in a swamp, gradually dying away. It is probable that the horseback in the south part of Weston was formed by the same general causes which produced the large ones, and we shall expect to learn that the two are connected together by other links, now concealed in the forest on the low land.

In Linneus, north of the post office, there is a very crooked horseback nearly a mile long. Its southern end is in a small pond near the village. In the north part of its course, it is accompanied by moraine terraces. It lies west of the great horseback of Houlton. In Houlton we remarked that the material of which the horseback was composed was stratified black gravel; while the mounds which we have considered to be moraine terraces on the east side are composed of unmodified loamy material, with frequent fragments of slate. It would hence appear that the two classes of deposits must have been formed by different agencies, although they may have operated at the same time.

A fine horseback at Leadbetter falls on the Penobscot, terminating in a ledge, has already been spoken of in **C**.

By all odds the largest horseback we have seen in Maine is what is called the "Whale's back" in Aurora. The air line road passes over it for three and a quarter miles in a south-easterly direction. The horseback then continues on in the woods to an unknown extent. We passed over it too early in the morning to estimate its altitude and width with any precision.

Later in the morning we caught a glimpse of another large horseback in township 28, but do not know its length. This is distinct from the one described previously in the corners of Beddington, 29 and 22.

The stage road passes over an interesting horseback between Kenduskeag and Corinth. The road first strikes it in the west part of the village of Kenduskeag, and continues upon it for three miles to a cemetery in South Corinth. It appears to extend somewhat further in both directions. Its general direction is north-westerly; but there are changes and curves in it, whose precise nature may be ascertained by noticing upon the map of Penobscot county the course of the stage road. This ridge is wide and not so high in proportion to its width as is most common. It is of the whale back type, like the example in Aurora. We estimate its altitude from twenty to fifty feet; and its width from six to fifteen rods. It starts from the lee side of a large but low hill, and the north-west end is higher than the south-eastern. A cut through it reveals a section of gravel, precisely like the ideal sketch of a horseback, on page 273 of our first report.

North-west from Parlin pond there is a curving horseback three fourths of a mile long. Our impression is that it is parallel with the shore of the pond.

But the most remarkable example of a curving horseback has been described by Dr. Holmes in his notes upon northern Maine; where is one of these ridges bent around in the form of a horse shoe. He also describes another one in the vicinity of great interest. These ridges are on the Seboois waters in Nos. 6 and 7.

In examining the surface geology of Kennebec river, we noticed three ridges above Bingham which we are inclined to refer to this class of deposits, rather than fragments of high terraces, to which they are closely related. The longest one is in the Forks plantation, between F. E. Shepard's and J. Steward's. The shortest is in Caratunk, between E. Pierce's and G. F. Chase's. The third is in Moscow, west of J. P. Emerson's. They all border upon the river, upon its eastern bank, forming a high ridge between the road and the river. They are designated as long hills upon the map of the county (Somerset.) The longest must be at least a mile and a half in length, and the shortest not over a half a mile.

Hunters have informed us of other horsebacks in the wild lands; but of them all there occurs to us now the location of only one,

viz: upon the more southern of the St. John ponds, north-west from Moosehead lake. Without doubt there are many in the State yet to be brought to light.

This makes an addition of seventeen horsebacks brought to light since the publication of the first report. In other words the number of known horsebacks in Maine has been doubled the past season.

We hope that geologists will pay more attention hereafter to the investigation of those curious gravel ridges. We doubt not that they will be found common over the northern border of the United States. We were surprised and delighted to see two beautiful examples of them in Lower Canada the present winter. One is in St. Flavien near Quebec, composed of coarse materials. The other lay partly in Acton and partly in Wickham, and is composed of finer materials. A section of it is precisely like our ideal section of the Maine ridges. Both these Canadian examples are situated in the flat country adjoining the river St. Lawrence, and both run N. E. and S. W. Both of them, also, are several miles long. Their general characters agree perfectly with those of the Maine examples.

We do not yet feel satisfied about the true theory of the formation of horsebacks. We could not but be surprised, however, when on Moosehead lake, to see how very similar they are to such islands as Sandbar, Snake and Hogback. A section of the first is like that of the horsebacks. These islands are very long and narrow, being composed of coarse and fine gravel. It would not be strange if some of the horsebacks were formed like Sandbar island, which seems to have been deposited by currents, either with or without the assistance of ice. Sandbar island must have been formed in a past period, when Moosehead lake stood at the level of the terraces which may often be met with at the mouths of its tributary streams. Snake island would appear to be one that is forming at the present level of the lake.

Sea Beaches.

A single example of the more elevated stratified gravelly banks of assorted gravel and sand, which have been referred by us to the action of the waves of an old ocean, was pointed out last year. We would suggest a few others this year, without having had time to observe carefully their altitudes or relations to the surrounding

country. One of them is upon the hill south of Pollard's hotel in Masardis. Another is near the height of land between Weld and Wilton. This one is more or less connected with very high terraces. Another is high up on Beech hill, of the Saddleback range, in Franklin county. There is a great amount of detritus collected about the small ponds at the head of Sandy river, perhaps referrible to moraine terraces. Lastly, it seems as if there must be some ancient beaches among the numerous sandy hills in Wayne and Leeds, far above all existing streams. In Leeds one of these sandy accumulations has been torn asunder by the wind, and the sand is being blown south-easterly, much to the detriment of the cultivated fields adjacent. A potatoe patch was covered up in this way to the depth of thirty feet. These hills of moving sand are called *Dunes* or *Downs*.

We have not been able the past year to make any further observations upon the very interesting fossiliferous marine clays that skirt the sea shore and the sides of the principal rivers for a considerable distance inland.

Terraces.

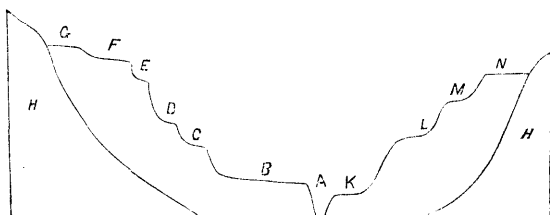
Nor have we been able to observe or map many of the terraces lining so many of the beautiful rivers and lakes of Maine. Kennebec river, particularly above Skowhegan, exhibits these phenomena very finely. We were able to map them carefully for about thirty miles of the way below the Forks, and might have published a map of them here, but preferred to defer its publication until we should be able to give a map of them along the course of the whole river. We will, however, state a few general facts concerning the surface geology of this river, beginning at its source.

The Kennebec river rises in Moosehead lake, not at the extreme southern angle, as one would naturally suppose, but from the south-west side several miles above Greenville. It rushes out of the lake a large river from the very first. Until it reaches the Forks, it is an exceedingly rapid stream, falling hundreds of feet. This section of the route is probably deficient in terraces; yet we have not explored it, as there are no roads along the shores, and navigation with canoes is impossible. The immediate banks we understand are rocky, the river passing through a gorge.

The Forks of the Kennebec derive their name from the junction of Dead and Kennebec rivers. Terraces are very abundant here.

It is commonly the case that the junction of streams gives rise to the formation of a greater number of terraces, than will be found away from the confluence. But the elevation of the highest one is no more than it is elsewhere along the valley. It is just so here. Fig. 49 is a section of the terraces of the Kennebec, crossing the valley just above the mouth of Dead river. The altitudes

FIG. 49.



Section at the Forks.

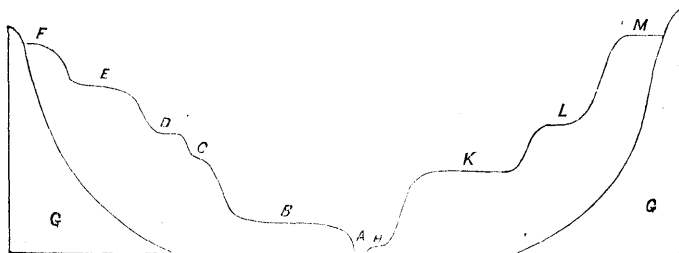
- | | |
|---|---|
| <i>A.</i> Kennebec river. | <i>G.</i> Sixth terrace, 80 feet above the river. |
| <i>B.</i> Meadow, west side, 20 feet above the river. | <i>H. H.</i> Solid rocks. |
| <i>C.</i> Second terrace, 35 feet do. | <i>K.</i> First terrace on the east side, 15 feet do. |
| <i>D.</i> Third terrace, 40 feet do. | <i>L.</i> Second terrace, 40 feet do. |
| <i>E.</i> Fourth terrace, 65 feet do. | <i>M.</i> Third terrace, 58 feet do. |
| <i>F.</i> Fifth terrace, 70 feet do. | <i>N.</i> Fourth terrace, 70 feet do. |

were taken with an Aneroid Barometer, and are laid off upon a scale. Only the outline of the surface is given. We have not attempted to show the order of superposition of the terraces in relation to one another, but only of the whole to the solid rocks beneath. The highest terraces upon both sides of the river in this case appear to have the same altitude. This is not commonly the case. The lower terraces are loamy, and the higher ones are composed of fine and coarse gravel.

A better illustration of the most common relations of terraces is given in Fig. 50, measured at J. Carney's hotel in Moscow. The materials are very coarse, the most so upon the east side, but the forms of the terraces are perfect. The materials of *E* and *F* are as coarse as common unmodified drift. Two very fundamental facts are illustrated by this section, which must be taken into account in the formation of all our theories respecting their origin; first, the heights of the highest terraces on the opposite sides of the valley do not correspond; nor, secondly, do the heights of any of the intermediate terraces agree. Our theory of their origin has been given in our Preliminary Report.

The valley of the Kennebec is very beautiful. Below Bingham it expands, and at Solon and further down the terraces are so wide

FIG. 50.

*Section at Carney's.*

- | | |
|--|---|
| <i>A.</i> Kennebec river. | <i>G. G.</i> Solid rock. |
| <i>B.</i> First terrace, east side, 25 feet. | <i>H.</i> Bank of the river on the west side, |
| <i>C.</i> Second terrace, 80 feet above the river, | only three feet high, hardly worthy |
| and only 25 feet wide at the top. | of being called a terrace. |
| <i>D.</i> Third terrace, 110 feet. | <i>K.</i> First terrace, 73 feet. |
| <i>E.</i> Fourth terrace, 136 feet. | <i>L.</i> Second terrace, 113 feet. |
| <i>F.</i> Fifth terrace, 180 feet. | <i>M.</i> Third terrace, 193 feet. |

that several days' work will be required to map them with accuracy. The great plain in Solon is a terrace. At Skowhegan, and perhaps further up, the terraces are more interesting, because they contain marine relics, showing a combination of fluvial and oceanic agencies in their origin. A similar terrace extends up the Wasseronset river north of Skowhegan. We would compare the terraces about Skowhegan with the delta terraces of the Winoski river near Burlington, Vt., which we have described in detail in the Final Report upon the Geology of Vermont.

Below Skowhegan the valley of the Kennebec is less beautiful, because it is so wide that it cannot always be taken in at one view. Occasionally the terraces are well developed, as at Waterville and Augusta. A careful map of them through the whole course of the river would be an object of great interest, and having its practical bearings also. We can produce at any time our map of the terraces between Bingham and the Forks.

We were interested to find a few terraces at the mouths of many of the streams on Moosehead lake. These clearly indicate that the lake has been successively at higher levels than at present. The low land at Kineo is entirely made land; and one can easily detect four different levels. These seem to have been quietly deposited in the lee of Mt. Kineo. The heavy north winds drive around the

mountain immense waves full of detritus, which subside when protected and deposit their load. It is this force which has made the foundation land for the hotel. We have hints of a former outlet of Moosehead lake into the Piscataquis river instead of the Kennebec, which we would gladly be permitted to trace out. A knowledge of the facts might be of practical value to lumbermen.

We have noticed interesting terraces at several points on the Androscoggin, particularly at Brunswick and Lewiston; at Andover on Ellis river; on Saddleback stream; on Moose river; on Sandy river; and on the Penobscot. But our limits forbid us to describe them.

Siliceous Marl.

We will now present an interesting letter from Professor Bailey of Frederickton, N. B., upon the siliceous marls, or diatomaceous earths of Maine.

PROF. C. H. HITCHCOCK:

Dear Sir:—You have requested me to prepare for publication a notice of the microscopic Flora of the State of Maine, with a few remarks on the value of “diatomaceous earths” in an economical point of view, and also as throwing light upon certain disputed questions of geological history.

It might at first seem to be of little value to prepare for a report on the agriculture and geology of a country, an account of animals and plants so exceedingly minute as to be in the great majority of cases absolutely *invisible* to the unassisted eye. Of what practical value, we are apt to ask, can the fossil skeletons of beings so minute that fifteen thousand millions may be included in the space of a cubic inch be to the farmer or to the geologist? Is there any way in which the former can employ them in promoting the fertility of the soil, or can they aid the latter in deciding upon the geological age of deposits and formations, from which all other traces of organic life have disappeared? I shall endeavor to show that to both, but especially to the latter, the study of their numbers, distribution, and specific characters, is a subject of the greatest interest, as well from a practical as from a theoretical point of view.

Without entering into the details of the structure and mode of growth of the microscopic Algae, it may be sufficient to say, that notwithstanding their minute size, so incredible are their numbers and so rapid their multiplication, that their accumulating skeletons

are even now exerting an important influence in changing the physical features of the globe, filling up ponds and lakes, changing the beds of rivers, and forming shoals or deltas at their mouths. It has been shown by the researches of Roper and other English microscopists that in the mud of the Thames, if we exclude the coarse sand, nearly one-fourth of the finer part of the residuum is entirely composed of the silicious shells of diatoms, while Ehrenberg has shown similar results from an examination of the waters of the Elbe and Scheldt. In our own country the Columbia river has been shown by Col. Frémont to have cut its way through a deposit entirely composed of diatomaceous shells, five hundred feet in thickness! The first question which I am requested to answer in regard to these deposits is whether or not they may be made of economic value?

That they *are* of value has been most satisfactorily proved by the researches of many authors. As early as 1850 the great abundance of the remains of microscopic organisms, fresh and marine, in the low rice-grounds of our Southern States, and the probable influence of their presence in promoting the fertility of those lands, was pointed out by my father. The same observer has also shown that the mud of New Haven Harbor, which has been successfully applied as a fertilizing agent, is largely composed of silicious exuviae, containing by analysis 58.63 per cent. of silica. To the same cause is assigned by Ehrenberg the wonderful fertility of the lands annually inundated by the Nile and Ganges, while an examination of the tidal muds in any of our large rivers would probably lead to like results. I have myself found marine diatomaceæ in great abundance in the St. John river, at considerable distances from its mouth, while an examination of the ice when melting in the spring, also showed a vast number of fresh water forms. All the cases just mentioned, however, are of recent deposition; will the sub-peat deposits, which can alone be gathered in any quantity also prove beneficial in their application to the soil? I am not aware that any experiments have been made to test this point, but as the deposits are numerous and easily obtained, it would be well worth the trouble to make the trial. It is a significant fact, and one frequently observed, that those plants, especially the cereals, which require a large amount of silicious matter to give the requisite strength to their stems, and thus to promote their healthy growth, have about their roots, in a living state, numbers of these very

organisms. Another singular fact affording additional evidence of the utility of such bodies is their invariable presence in great numbers in all the imported guanos. Indeed so true is this, that the poorer qualities of guano have been shown to be the very ones in which the least number of the microscopic algae can be found.

I therefore conclude that there can be but little doubt of the real efficacy of such deposits, no matter whether fresh-water or marine, and that the beneficial action which they exert upon the soil is to supply a large amount of silica in precisely that condition from which it may most readily be taken up by growing plants. As many of these organisms are said to contain a trace of iron in their composition, probably this element may also exert a beneficial effect.

Of the total amount of such deposits in the State of Maine, little is known. Even where their presence has been shown, the extent and thickness of the outcropping beds has been seldom measured. There can be little doubt, however, that a closer examination would prove the quantity to be considerable. The localities now known where diatoms exist in a fossil condition in this State are the following:—Bluehill Pond (discovered by Dr. C. T. Jackson); Brownfield; Newfield; Round Lake, Calais; Chalk Pond, Beddington; Adley Pond, Phillips; Bangor; Chalk Pond, Waterford.

The first of these deposits, that from Bluehill, has long been known and the species contained in it already described. As the four next deposits are but recently known, I will say a few words as to their characters and the species they contain.

Of the four specimens sent me for examination, that from the Chalk pond, Beddington, is by far the purest and the richest. It is as white as chalk, (for which it has probably been mistaken, judging from the name of the locality,) is almost free from foreign matter, and as you have informed me, covers some twenty acres, being of unknown depth, but certainly several feet. The species contained in it are the following:

<i>Eunotia triodon</i> and <i>diodon</i> .	<i>Gomphonema capitatum</i> .
<i>Eunotia pentodon</i> .	<i>Cocconema lanceolatum</i> .
<i>Eunotia serra</i> .	<i>Orthosira aurichalcea</i> .
<i>Eunotia falx</i> . = <i>E. hemicyclus</i> . Ehr.	<i>Melosira distans</i> .
<i>Navicula firma</i> .	<i>Himantidium arcus</i> .
<i>Navicula ovalis</i> .	<i>Himantidium bidens</i> .
<i>Navicula viridis</i> .	<i>Himantidium undulatum</i> .
<i>Navicula seriens</i> .	<i>Himantidium gracile</i> .

Navicula rhomboides and Sporangium.	Cymbella cuspidata.
Navicula rhynchocephala.	Suriella biseriata.
Pinnularia nobilis.	Tabellaria flocculosa.
Pinnularia major.	Cyclotella Kutzingiana. (Rare.)
Pinnularia Tabellaria.	Odontidium. (Large.)
Pinnularia Stauroneiformis.	Odontidium Tabellaria or
Stauroneis Baileyi.	Fragilaria undata.
Stauroneis phoenicenteron.	Encyonema?
Gomphonema acuminatum.	

In addition to the above a number of other species occur, but not in a condition to be satisfactorily determined. Among these I may enumerate *Navicula affinis*,² two varieties of *Nitzschia*, (one of which I suppose to be identical with a similar form detected by A. M. Edwards, Esq., of New York, in a deposit from Bemis lake, N. H., the other undescribed,) and some curious varieties of the genus *Himantidium*. One of the latter is about as long as *H. arcus*, but with an undulate outline swelling in the centre of the dorsal region into a rounded cone, and also enlarged at the extremities which turn upwards. Only a single pustule was detected. The varieties of this genus occurring here are very numerous and interesting, especially those of "*H. undulatum*." I shall endeavor to speak more fully of these and other doubtful forms upon some other occasion, such descriptions being out of place here.

The deposit at Adley pond, Phillips, is much less pure than the preceding, containing numerous pieces of sharp quartzose sand. It is more like the common sub-peat deposits of the eastern States than the above. It contains the usual variety of species, less in number, however, than those above enumerated. It is especially marked by great variety in the genus *Eunotia*, which is comparatively rare in the Beddington earth. Adley pond is, I believe 25 acres in extent, the deposit cropping out upon its edge.

The Brownfield earth is quite impure and not particularly interesting. It is from below peat, and is apparently in a state of decomposition, many of the forms being fragmentary. The earth from a pond in Calais is still less interesting. It consists of indurated lumps, often stained with iron, quite impure, and the forms much broken.

Of the Bangor earth I know nothing, except that such a deposit exists in that vicinity. It has been supposed to contain copper.*

* Mr. A. E. Verrill of Cambridge, states that upon the south side of Chalk pond in Waterford, there is another of these deposits a foot thick.

I have heretofore spoken of the value of the microscopic Algae simply with reference to their employment as fertilizing agents. Although I regard this as by far the most valuable use to which their fossil remains may be put, I should not omit to state, that there are other and by no means unimportant purposes to which they may also be applied. Of these the most important are their employment as polishing powders, in the so-called "metallic lustres" and in the manufacture of porcelain. The substance called Tripoli is almost invariably composed of nothing but the silicious skeletons of the diatomaceæ. A polishing powder has been prepared under this name from the Bluehill deposit already mentioned.

I come now to the consideration of another and exceedingly interesting portion of my subject, but one on which little at present can be said, viz: the uses of diatomaceous earths in determining the unsettled questions of geological history. It will readily be conceived, after reflection upon the figures already given, that organisms which exist in such countless numbers, and which multiply with such inconceivable rapidity should exert a vast influence in promoting geological changes, but have we any key in the characters and species of the formations themselves whereby to determine the nature and the duration of the causes which produced them? May they like other fossils be used in determining the relative age of the several beds in which they occur? From their simple structure, whereby they are better adapted than most organic beings to resist the influence of physical changes, and from the fact that but few, if any, fossil species are known, which have not also been found in a living state, it has been until recently supposed that no such use *could* be made of them. Deposits from various localities were known to be of undoubtedly different geological age, but no means seemed apparent by which that age could in all cases be definitely settled. A more extended study of the distribution of species now bids fair to furnish the wished for key, although at present we can only state what is to be hoped for rather than what may be considered as certainly known.

Some eighteen months ago, while examining the fossil and recent forms from a rich locality in the vicinity of Providence, R. I., I was struck by a remarkable fact, of which I have nowhere seen mention made, although a distinguished Philadelphia microscopist has since informed me that he had also observed a similar fact. The fossil sub-peat deposit referred to contains the usual variety

of fresh water lacustrine forms for the most part the same as those already given in the Maine deposits. Upon preparing a gathering, however, from the living algæ of the same pond, I at once noticed the great abundance and large size of the pustules of *Nitschia* of which not one fragment even could be detected in the deposit below. Here then was certainly an instance in which one genus at least, and that a large and well marked one was entirely absent from a fossil deposit, notwithstanding the fact that it is now and has been for unknown years, growing in countless numbers in the self-same pond, and gradually helping to form by its deposition a new deposit, not three feet removed from the former! Nor is this a single instance. Not *one* of the common *sub-peat* deposits of the country, such as those above mentioned, will be found to contain *any* specimens of the genera "*Nitschia*" and "*Synedra*." One deposit only, according to Dr. F. W. Lewis, and that *over-lying* the peat is known to contain these genera. I have already mentioned a *Nitschia* as occurring in the Beddington earth, and Mr. Edwards of New York, has also alluded to one found in the Bemis lake, (N. H.) earth, but these are all isolated specimens, few in number, and differing specifically from those which swarm in countless numbers in the same localities to-day. A similar fact has been noticed by my father in regard to the great "infusorial deposits" of Oregon and California. The forms obtained from the fresh-water tertiary districts of those States were found to be wholly unlike the recent infusoria from the Columbia river, and other existing streams, and probably the same fact may be observed in all parts of the country. As yet, however, this subject has received but little attention. The great post-pliocene epoch to which most of these deposits belong, has hitherto remained an unknown ground, with little to mark its character beyond the confusion and tumult of the great drift period. Probably the "infusorial earths" were deposited before as well as after, and perhaps during that period. The diatomaceæ in which were found imbedded the bones of the *Mastodon* in Orange county, New York, in 1843, are exactly those which characterize the greater part of the common *sub-peat* deposits, already referred to. The species which characterize that deposit may therefore be taken as the type of all similar deposits of that age. Of the Miocene Tertiary beds of Diatoms, the Richmond and Maryland earths afford undoubted examples, while to the *Eocene* is referred by Ehrenberg the *Aegina* clay-marls and the

chalk-marls of Mendon and Caltanissetta. Possibly some of our western beds may prove to be of similar origin. It is also worthy of note that fossil shields of diatomaceæ have been found by Dr. White of New Haven, in the hornstone of the Devonian and Silurian beds of New York, thus carrying back the existence of these frail but indestructible wonders to the very dawn of organic life.

I will conclude this letter, which has already reached an undue length, by giving a list of microscopic forms observed by my father in the vicinity of Waterville, which though not by any means complete may possibly be of service to those interested in such investigations.

List of Microscopic Forms observed in Emerson's Stream, Waterville, August, 1853.

PROTOZOA,	{ Melicerta ringens on leaves of Nuphar. Spongilla forming patches a foot or more in circumference. Arcella. Stentor polymorpha. Vorticella. Chaetonotus larus. Rotifer vulgaris
CONFEROID ALGAE,	{ Tetraspora gelatinosa. Vaucheria caespitosa. Rivularia, very abundant. Lemania fluviatilis, very abundant. Zygnema nitidum.
DESMIDIACEAE,	{ Euastrum verrucosum. Closterium lunula. Euastrum margaritaceum. Docidium. Micrasterias rotata. Arthrodesmus quadri-caudatus. Penium digitus.
DIATOMACEAE,	{ Eunotia gibba. Suriarella splendida.

Along the coast may be found the usual variety of American marine forms, mostly parasitic upon the smaller Algæ. I would particularly mention that the beautiful "*Isthmia nervosa*" occurs in quantity upon the fronds of *Polysiphonia* at Portland.

Hoping that the above may be the information you desire,

I am, very sincerely yours,

L. W. BAILEY.

Fredericton, N. B., Nov. 13, 1862.

E. DESCRIPTIONS OF NEW FOSSILS.

Principal Dawson of McGill College, Montreal, C. E., visited the interesting Devonian deposits in Perry the past season, and kindly sent us an abstract of his observations, which is hereby presented. The letter has been previously published in the Proceedings of the Portland Society of Natural History, pages 99, 100, where may be found the drawings of the new species to which reference is made. Dr. Dawson has recently published what is really a monograph of the Later Devonian Flora of Northeast America, in the Quarterly Journal of the Geological Society, and gives the descriptions of many new species, with notes upon those already known, amounting in all to sixty-nine different species. The number is now increased to seventy-five by these additions from Maine, and will be increased still more in the future by material already in the hands of Mr. Hartt of St. John, N. B. Comparing the range of the same species of plants in Maine, New Brunswick and Canada with those in New York, it is clear that the more eastern deposits must lie between the Chemung and Hamilton groups of the Upper Devonian. It is very singular that simultaneously with the discovery by Dr. Dawson of a Dicotyledonous plant, the Syringoxylon in this Devonian series, Mr. Hartt should have found in New Brunswick the wings of insects, both remarkable and unexpected discoveries.

MCGILL COLLEGE, }
Montreal, Nov. 26, 1862. }

DEAR SIR:—I had the pleasure, in August last, of examining the locality of fossil plants at Perry, and with the aid of Jethro Brown, Esq., who kindly assisted me when there, and followed up the research after my departure, succeeded in obtaining several new plants and better specimens of some of the species previously known. With the exception of specimens of *Cyclopteris Jacksoni* and *Psilophyton princeps* found by Mr. Brown in red sandstone and shale on the Perry river, all our specimens were obtained from the original locality mentioned in the last report of the State Scientific Survey, which is a bed of grey sandstone about two feet in thickness, and apparently very limited in horizontal extent. It probably marks the spot where a stream flowing from the old Devonian land emptied into the waters in which the red sandstone and conglomerate were being deposited. The plants are all drifted, but they must have been derived from land at no great distance. The age of the deposit of red sandstone and conglomerate in which

the bed occurs, I suppose to be that of the upper member of the St. John series, or the upper Devonian sandstone of Gaspé. Its total thickness appears to be about 1300 feet, and the lowest bed which I observed was a very coarse angular conglomerate or breccia. In respect to the geological relations of these beds to the underlying shales, &c., I have nothing to add to what is stated in your report of last year.

The new facts ascertained last summer in the fossil botany of Perry, may be summed up as follows :

1. Having carefully collected the fragments of fossil wood showing structure, I find among them in addition to *Aporoxylon*, and stems of ferns, portions of the wood of a conifer, of the genus *Dadoxylon*.

2. Fragments of a small *Stigmaria* resembling my *S. exigua*, from New York, but distinct, which I propose to name *S. pusilla*. Plate II. fig. 1. There are also some fragments of leaves which may be those of *Sigillaria*.

3. Specimens of *Lepidostrobus Richardsoni*, showing that these strobiles were attached in a row on one side of a slender stem bearing branchlets with short reflexed leaves; the whole showing that this plant was a new and beautiful species of *Lycopodites*.

4. Another *Lycopodites* with long slender leaves, which I propose to name *L. comosus*. Plate II. fig. 2.

5. A plant having the aspect of *Calamites*, but referable to the genus *Anarthrocanna* of Goeppert; I propose to name this, *A. Perriana*. Plate II. fig. 3.

6. A new *Cordaites*; or at least a lanceolate leaf, with broad base and uneven parallel nervation, and to be placed in this genus rather than any other. It may be named *C. flexuosus*. Plate II. fig. 4.

7. More perfect specimens of *Cyclopteris Browniana*,* showing that it was a large flabellate frond of most graceful aspect. I now suspect that it may be the same with the leaf from the Upper Devonian of Pennsylvania figured but not named by Rogers—Report on Pennsylvania, Vol. 2, Part 2, Plate 22. As suggested by Prof. Balfour in relation to the Pennsylvania plant, it nearly as much resembles the leaf of a conifer like *Salisburia* as a fern. Plate II. fig. 5.

* The drawing of *Cyclopteris Browniana* is taken from a specimen in the collection of Prof. Rogers of Boston, which is rather more perfect than any obtained by me.

8. A new fern resembling *Cyclopteris Jacksoni*, but having a transversely pitted stem like that of *C. Roemeriana*, Goeppert; I propose to name this, *C. Rogersi*. Plate II. figs. 6 and 7.

9. A small but apparently new *Sphenopteris*. Plate II. figs. 8 and 8a.

10. A *Trichomanites*, which I believe to be new. Plate II. fig. 9.

11. Specimens of *Leptophloeum rhombicum*, showing that it bifurcated and bore long narrow one-nerved leaves, and rendering it probable that its fructification consisted of elongated strobiles with narrow pointed scales.

12. A new *Hymenophyllites*, too imperfect for description, but possibly identical with one found at St. John.

13. Two unknown objects which may be *Carpolithes*.

The whole of the above are now under examination, and I hope more fully to describe them in the course of the winter.

I am, with sincere regard, truly yours,

J. W. DAWSON.

Lake Sedgwick.

At the close of the field work for the season, after the appropriation for the survey had been exhausted, with the permission of the commissioners to whom we are responsible, the geologist of the survey at his own expense visited Lake Sedgwick (or Square lake) in the north part of Aroostook county, and collected some of the interesting Helderberg fossils found there for his own pleasure. The specimens collected were placed in the hands of Mr. Billings, Paleontologist of the Canada Survey, who was so kind as to describe them, although very much pressed by other duties. It was our intention to have presented these descriptions here; but as they have already been given to the world in the Proceedings of the Portland Society of Natural History, the crowded state of this report will render it unnecessary to repeat them. The thanks of all in Maine who are interested in geology are due to Mr. Billings for his aid in deciphering these relics of the past. The locality is an unusually interesting one, and we hope it will be visited by other collectors. Its richness can be judged of by the time occupied in collecting these fourteen new species. We spent only a single day at the ledge, and brought away several barrels full of the precious remains. The locality may be reached by boat, either by way of Portage lake or Fort Kent.

We will give, however, a list of the fossils from Lake Sedgwick. Nearly half the number were discovered last year by Mr. Packard, and were noticed on pages 240, 421, of the Preliminary Report :

CATALOGUE OF FOSSILS FROM SQUARE LAKE.

1. *Favosites gothlandica*, (Lamarck.)
2. *Zaphrentis*—allied to *Z. prolifica*, but probably distinct.
3. *Diphyphyllum*—several fragments three or four lines thick.
4. *Crinoid*—with moniliform column.
5. *Crinoid*—with a smooth round column.
6. *Fenestella*.
7. *Incrusting Bryozoon* on an *Orthoceras*.
8. *Strophomena rhomboidalis*, (Wahlenberg.)
9. *Strophomena punctulifera*, (Conrad.)
10. *Strophomena indenta*, (Conrad.)
11. *Strophomena perplana*, (Conrad.)
12. *Orthis*—like *O. discus*, (Hall.)
13. *Orthis*—a larger species of nearly the same form.
14. *Streptorhynchus* ? —one valve.
15. *Rhynchonella Mainensis*, (N. sp.)
16. *Rhynchonella nucleolata*, (Hall.)
17. *Rhynchonella Aspasia*, (N. sp.)
18. *Rhynchonella*—like *R. bivalveata*, (Hall,) one imperfect specimen.
19. *Rensselaeria Portlandica*, (N. sp.)
20. *Eatonia medialis*, (Hall.)
21. *Leptocoelia* ? —one imperfect specimen of a N. sp.
22. *Retzia Maria*, (N. sp.)
23. *Retzia Hippolyte*, (N. sp.)
24. *Retzia dubia*, (N. sp.)
25. *Retzia Electra*, (N. sp.)
26. *Atrypa reticularis*, (Linne.)
27. *Athyris Blancha*, (N. sp.)
28. *Athyris Harpalyce*, (N. sp.)
29. *Spirifera macropleura*, (Conrad.)
30. *Spirifera varicosta*, (Conrad,) *S. Hesione* ? (Billings.)
31. *Platyceras*, allied to *P. subangulata*.
32. *Platyceras*, “ “
33. *Loseonema Fitchi* ? (Hall.)
34. *Orthoceras rigidum*, (Hall.)
35. *Dalmanites Epicrates*, (N. sp.)
36. *Phacops Trajanus*, (N. sp.)
37. *Proetus macrobius*, (N. sp.)
38. *Proetus Junius*, (N. sp.)
39. *Bronteus Pompilius*, (N. sp.)
40. *Lichas* ? A fragment supposed to belong to a species of this genus.

Mr. Billings also examined a few fossils from Masardis, Telos Lake, Stair Falls and Moosehead Lake. All except the Masardis specimens were collected during the first year of the survey. For the details we would again refer to this valuable paper in the proceedings. There are some new species among them—both Lower Helderberg and Oriskany sandstone.

F. MINERALOGICAL NOTES.

Several new localities of minerals in Maine have been either mentioned to us or explored by us since the publication in the Preliminary Report of a Catalogue of the Minerals of Maine. We give herewith a list of all these localities, with a few corrections of the original list. Our obligations in this department are hereby acknowledged to Messrs. A. E. Verrill of Cambridge, Mass., Dr. N. T. True of Bethel, and E. Lewis Sturtevant of Winthrop :

ALBANY.—Oxide of Titanium in four-sided pyramids, brown and black tourmaline.

ANDOVER.—Magnetite.

BAILEYVILLE.—*Gold*.

BARING.—*Gold*.

BETHEL.—Rutile in lengthened prismatic crystals.

BOWDOIN, N. W. part.—*Rose quartz*, abundant.

BUCKFIELD.—Molybdenite, molybdine, *magnetite*, alum.

CALAIS.—*Pyrites*.

CARROLL.—Manganese wad.

COLUMBIA.—*Gold*.

CUTLER.—*Gold*.

DANVILLE.—Black tourmaline.

DENMARK.—Quartz crystals.

EAGLE LAKE PL.—Quartz crystals.

FREEPORT.—Feldspar in crystals, *rose quartz* near Hedgehog Mt., *garnet* (portions of one crystal found weighed fifteen pounds), scapolite, apatite, calcite (nail-head spar).

GREENWOOD.—*Beryl* (large), *mispickel* (not native arsenic), cassiterite or tin ore in small crystals, magnetite, bog-iron ore, molybdenite, zircon, *albite* in crystals, pyrochlore, *mica*, *rose quartz*, *garnet*, *fibrolite*, copperas, *corundum*, magnesite in a vein crossing the railroad.

- HEBRON.—Cassiterite or tin ore, mispickel, idocrase, *lepidolite*, *amblygonite*, *rubellite*, *indicolite*, *green tourmaline*, *mica*, *beryl*, *apatite*, *albite*.
- INDIAN TOWNSHIP.—Quartz crystals.
- LITCHFIELD.—Spodumene, fibrolite, mica crystals, carbonate of copper on the east side of Oak Hill in a large boulder of amethystine quartz, pyrrhotine (boulder), labradorite (in boulders).
- LUBEC.—*Copper ore* at West Quoddy Head.
- MACHIAS.—Gold.
- MINOT.—Beryl.
- MONMOUTH.—Fibrous actinolite, apatite in six-sided yellow crystals, hornblende, beryl, oxide of titanium, elacolite, zircon, staurotide, andalusite, plumose mica, jasper containing crystals of silicate of iron, copperas, chlorite.
- MOSCOW.—Gold.
- NORWAY.—*Beryl*, *rose quartz*, *orthoclase* in crystals, cinnamon garnet, black tourmaline.
- ORLAND.—Gold.
- OXFORD.—*Garnet*, beryl, apatite, wad, mica crystals.
- PARIS.—Amblygonite, yttrocerite, zircon, brookite, beryl, smoky quartz.
- PHILLIPS.—Galena, pyrites, copper pyrites, plumbago.
- POLAND.—Smoky quartz crystals.
- PORTLAND.—Calcite (nail-head spar), *prehnite* massive and in small crystals.
- POWNA.—Rose quartz, feldspar crystals, scapolite, *black tourmaline*, garnet, actinolite, molybdenite, calcite, red ochre from a spring, manganese wad, specular oxide of iron, pyroxene, apatite, hornblende, mica crystals, pyrites.
- PROSPECT.—Plumbago, galena.
- RAYMOND.—Idocrase, yellow garnet, calcite, anorthite(?)
- ROCKLAND and THOMASTON.—*White talc*, not kerolite.
- SOMERSET COUNTY, No. 4, R. 18.—Chalybite.
- UNION.—*Magnetite*, *bog-iron ore*.
- WALES.—Axinite in boulder, alum, copperas.
- WASHINGTON COUNTY, No. 7.—Native copper.
- WEST BATH.—Copper ore, plumbago.
- WOODSTOCK.—*Prehnite*, epidote, calcite.
- YARMOUTH.—Molybdenite, black tourmaline, massive hornblende, feldspar crystals, chlorite, beryl, garnet.

Mount Mica in Paris is the most interesting locality of minerals known in the State; and we take pleasure in producing an interesting account of it, with notices of the minerals found, by Mr. A. E. Verrill of Cambridge, Mass. It was published originally in the *Oxford Democrat*. It seems that the elements Cæsium and Rubidium have not yet been found anywhere in North America except in Maine; and it is but very recently that they have been known in Europe.

Mt. Mica.

The well known locality, usually called Mt. Mica, and justly celebrated for the variety and beauty of the rare minerals it has offered, is situated on a low hill which forms one of that group of which Streaked Mountain is the crowning summit; or it may even be considered as a part of the northern flank of that mountain.

The excavation from which the minerals have been taken, is on the estate of Mr. Bowker, about two miles from Paris Hill, on the Buckfield road. It has been known for about forty years, and formerly afforded some minerals not now found, as well as finer specimens of the red and green tourmalines, than have been found for several years past. This is, as I believe, not because the locality has been exhausted, but the excavation has not been made in the proper direction to follow the centre of the vein. Yet within a few years past, there have been found here several interesting minerals, not known before. This mineral bearing vein consists chiefly of feldspar and albite, with mica and the various other minerals scattered through it in masses and crystals, passing through a coarse granite; and is of considerable width and of unknown extent, for it is concealed beneath the soil in either direction. It is worthy of remark that in Hebron, at a distance of about seven miles, there is another vein of similar character, and containing precisely the same minerals as this one, so that the same description will answer for both. The principal minerals that have been found here are the following.

Tin Ore. This ore, also called *Cassiterite*, was first noticed as a Paris mineral at a meeting of the Boston Society of Natural History, December 5, 1860, when I exhibited a fine specimen of the mineral, and gave a brief account of its mode of occurrence. This specimen I found in 1854, and it originally weighed at least five pounds. It was nearly pure, partly crystalline and partly massive,

and occurred imbedded in albite. This specimen attracted considerable attention at the time, from the geologists and mineralogists present, on account of its size and purity. Since first finding this mineral I have found other smaller specimens, nearly every time that I have visited the locality; and a very beautiful specimen, imbedded in quartz, has also been found by Mr. S. R. Carter of Paris Hill. The specimens, as yet, have been found scattered through the vein, but it is possible that farther exploration might reveal larger quantities of it near the centre of the vein, which is now buried under the rubbish. This mineral has also been found in small quantities at the Hebron locality. The ore contains 78 per cent. of metallic tin, and if found in considerable quantity, would be very valuable; its color is dark brown or black, often with a rusty look, but when crystalized the sides of the crystals have a bright, but not metallic, lustre. It is most readily distinguished by its weight, its gravity being nearly as great as that of metallic iron. There is another locality of tin ore in Greenwood.

Amblygonite. This very rare and interesting mineral, not found before in America, has been discovered during the past summer, imbedded in the lepidolite, from both Paris and Hebron. Prof. G. J. Brush of Yale College, has given an account of its discovery and examination, in the September number of the American Journal of Science and Arts. This mineral is remarkable for containing, like lepidolite, a considerable amount of the rare metal Lithium, and probably, also, the newly discovered metals, Caesium and Rubidium. It is a translucent, feldspathic looking mineral, of a white or grayish color, cleaving perfectly in two directions, giving surfaces which have a bright vitreous lustre; and fuses readily in the flame of a candle, coloring the light with a beautiful crimson, owing to the lithia that it contains. It occurs in irregular masses, in the lepidolite.

Yttrocerite. This very singular and rare mineral has not before been noticed from Mt. Mica, but I have found a few good specimens. It is remarkable for containing the rare metals, Yttrium and Cerium, and has previously been found, in very small quantities only, in one or two localities in America. This occurs in small irregular masses, imbedded in Albite. Its color is dull violet, with a somewhat vitreous lustre; the hardness is less than that of feldspar, it being readily scratched by a knife.

Lepidolite. This beautiful mineral, which is generally considered

rare, occurs abundantly at Mt. Mica, in masses of various sizes, some having been obtained weighing upwards of 100 pounds. These masses consist of an aggregation of small pearly scales, varying in color from pale rose to bright purple, giving to the mineral a very elegant appearance on the surfaces of fracture. Like *Amblygonite*, previously mentioned, it is interesting on account of containing a considerable amount of the metal Lithium, and, as has been recently demonstrated by Mr. O. D. Allen, in a very interesting paper published in Silliman's Journal for November, an unusually large amount of the newly discovered and rare metals, Rubidium and Cæsium. According to Mr. Allen, the proportion of Rubidium amounts to about 0.2 per cent., and of Cæsium to 0.3 per cent., which is a greater proportion than is contained in most other substances in which they have been found. The specimen analyzed was from the Hebron locality, but from the very close resemblance of all the minerals, there is no reason to suppose that there will be much difference in the composition of specimens from Mt. Mica.

Petalite. This mineral was formerly obtained here, in large and fine specimens, but none have been found, to my knowledge, for several years. Like *Lepidolite*, this also contains Lithium. The specimens that I have seen are small masses weighing one or two ounces; the color is gray or dull reddish with a glassy lustre, which becomes somewhat pearly on the cleavage surfaces. This is considered a rare mineral; in this country very few localities are known.

Tourmaline. Mt. Mica is perhaps more widely known as a mineral locality, by the rare and beautiful specimens of red and green tourmalines that have been obtained here, than on any other account. Some that were formerly found were an inch in diameter and transparent, approaching the ruby in beauty and value, but for several years none have been procured except more ordinary semi-transparent and brittle crystals of little value except as cabinet specimens. These are, however, of a great variety of colors and forms, and of considerable interest to mineralogists. The most common variety, here as well as elsewhere, is black, opaque and with but little lustre; this passes gradually into blue-black and blue varieties, which have been called *Indicolite*. These are generally opaque or nearly so, and are seldom found in well formed crystals. The green varieties, varying from very pale to deep

grass green, are very abundant at this place, and though not often found in perfect crystals, are usually bright and nearly transparent. They are generally imbedded in mica or quartz, and frequently have a radiated structure consisting of thin, flat, or needle like crystals, diverging from a common centre. Sometimes crystals are green externally and red within, or the reverse, and sometimes one end is green while the other is red or blue. The red varieties are the most rare, and perhaps the most interesting. They occur of various shades, from pale pink to ruby red and deep crimson, and are generally transparent, and occasionally, are found in perfect crystals, when they are very beautiful. This variety has been called *Rubellite* from its color. In addition to these colors, pure white specimens are not uncommon, as well as various shades of brown, but these are not usually considered of much interest by collectors.

Beryl. Associated with the large crystals of black tourmaline and sometimes imbedded in them, very good specimens of beryl are sometimes met with. These are hexagonal prisms, generally somewhat irregular in form, and not often with the ends perfect, of a light green color, translucent, and vitreous in lustre. The hardness is greater than that of quartz.

Mica. Large quantities of this mineral, from which the locality has taken its name, may always be obtained. It occurs in imperfectly crystalized masses or sheets, often a foot or more in diameter, but seldom of sufficient purity or transparency to be of commercial value like that from Acworth and Grafton, N. H., which is used for the doors of stoves, lanterns, etc., and of late, to a considerable extent, for delicate photographic plates. The name *Muscovite* is also applied to this mineral.

Feldspar. The principal part of the vein in which all the minerals previously mentioned are found, consists of a grayish variety of feldspar, occurring in imperfectly crystalized masses, of but little interest or value, unless it be regarded in connection with the origin and nature of the vein and the relations of the different minerals, one to another, which are questions that cannot, with propriety, be discussed here.

Albite. The variety of albite which has been called by some mineralogists, *Cleavelandite*, occurs quite abundantly at Mt. Mica. It is generally in the form of masses consisting of flat flakes of about an inch in diameter, united together in various ways, and

generally rather brittle or friable. The color is usually gray or yellowish, sometimes stained with brown; the lustre on the surfaces of the plates is pearly.

Quartz. Various varieties of quartz are met with here. The common transparent, crystalized form called *Rock crystal*, is often found filling cavities, with fine needle like crystals, pointing inward towards the centre from all sides. *Smoky quartz* is occasionally met with in good specimens, both massive and in perfect crystals, which are generally transparent or nearly so; the color is usually dark smoky brown. *Rose quartz* is found in masses of a light pink color, but not often transparent or sufficiently free from cracks to be of much beauty. Much better specimens of this variety have been obtained at another locality about a mile farther east. At this place a large mass was once obtained, as I have been told, for the purpose of making a large mortar for grinding the materials used in the manufacture of artificial teeth.

Blende. This ore, which consists of sulphur and zinc, has been found in small quantities. The only specimens that I have seen, were small masses or imperfect crystals, of a yellowish brown color.

Apatite. A massive variety of phosphate of lime, is not uncommon here. It is of a dull light green color, and rather soft.

Brookite. Small dark brown crystals having a brilliant lustre, are often found imbedded in albite and other minerals from this locality, which appear to be brookite or oxide of titanium, but I have not been able to procure a sufficient amount of the mineral to ascertain its nature with certainty.

Zircon or *Hyacinth.* Beautiful crystals of this rare mineral, well known as a gem, have been detected during the past year imbedded in the albite. They are square octahedrons of small size, with a brilliant lustre, semi-transparent, and bright red or brownish in color.

G. ECONOMICAL GEOLOGY.

A brief description was given in the first report upon the Geology of Maine, of all the mineral substances found within its limits that are of value in the Arts. That account will now be continued in the form of a sequel. We will notice the most important economical discoveries that have fallen under our notice during the second year of the Survey. We will speak of Iron, Gold, Tin, Antimony, Lead, Copper, Marble, Limestones, Gypsum, materials for the manufacture of Grindstones, Roofing Slate and Water Lime.

We have nothing of great consequence to add respecting the value and distribution of the Manganese, Arsenic, Zinc, Granite, materials for the manufacture of Glass, Flagging Stones and Clays, there described, although much information respecting their quantity remains to be acquired.

Iron.

Last year a very important ore of iron was described in Wade plantation, in Aroostook county. Late in the season one of us visited the locality, and immediately afterwards wrote the following letter to the Commissioners to whom we are responsible for the conduct of the Survey. The opinions expressed in it we still entertain.

ASHLAND, ME., Sept. 13, 1862.

To His Excellency ISRAEL WASHBURN, JR.,

and S. L. GOODALE, Esq.

HONORED SIR:—According to the contract between myself as State Geologist, and the authorities, I am bound to make known to the State, discoveries of any valuable substances upon the public lands.

In accordance therewith, I am about to speak of the valuable deposit of iron ore in No. 13, R. 4, of Aroostook county, or "Wade plantation" of the maps. This deposit is in the south-east part of the township, upon the land occupied by Daniel Hickey. In my report of last year, it was noticed in two places—first on page 295, where Dr. Jackson's authority was quoted; and secondly, on page 435, in Assistant Packard's report. For details of position, amount, &c., I would respectfully refer you to those two places in my report.

The importance attached to this locality arises from the quality

of the iron produced from it. For ordinary purposes I would not urge the matter upon your special attention; but at the present time, I regard the development of this iron ore a matter of national importance; and the results of its development may form an era in our naval warfare, second only to the production of our iron gunboats. The ground of this startling assertion is the fact that the iron with which our national gunboats are built, will not withstand the force of improved ordnance; but such plates as can be manufactured from this ore, have stood every test that has been applied to them.

According to private experiments instituted by the English government, iron plates manufactured from scrap iron, (the same of which all our gunboats are constructed,) as well as from a variety of ores apparently the most unyielding, were shattered by a 230 lb. shot from an Armstrong gun. The plates which were manufactured from iron ore smelted in Woodstock, N. B., alone were left entire—the projectile having simply indented the plates in a slight degree. The trials were made six several times, with the same results. In consequence of these experiments, the British government uses chiefly the Woodstock iron for the manufacture of the plates—an ore which is obtained only five miles from Maine.

The Woodstock ore is a compact red hematite, rarely containing over 30 per cent. of metallic iron, but it differs in its general appearance from any ore I have seen west of Maine, and is easily recognized.

As respects geological position, the ores from New Brunswick and Maine are similarly situated; nor can there be any doubt that the ore from Maine will yield the same quality of iron as that from New Brunswick. So far as the situation is concerned, the ore in "Wade plantation" is admirably located for mining and smelting. The only misfortune attending its location is its great distance inland—it being ten miles west from Presque Isle; and to those so familiar as yourselves with the routes of communication in Aroostook county, and its connections with the seaboard, I need say nothing. Only the pig-iron, however, needs to be transported, or the iron in a state of readiness to be put into the furnace and rolled.

With these facts before me, I could no longer hesitate to believe that steps should be taken at once to erect the proper works for the smelting of this new ore, and for the manufacture of all the

plates which are to be used in future in the construction of our gunboats.

Pardon me if my zeal for the integrity of our naval honor, or the desire to see the resources of the State developed, has led me to trespass upon your time. I could but think of the great confidence of our people in our gunboats, and the consternation which must ensue should our "Monitors" ever be pitted against such a craft as the "Black Prince" of England, a vessel plated with Woodstock iron, especially as we have in our hands the means of constructing more formidable boats than the "Black Prince"—more formidable, because with the same kind of iron, we have a better model.

Should the facts stated above appear worthy of consideration and inquiry, to your minds, we suppose the responsibility of further action will rest with the Government as to the mode of carrying on the manufacture of the iron, and of communicating thereon to the United States Government.

I need only say further, that all the members of the scientific corps of the State, will do all that is in their power to assist in the development of this ore, and that we always hold ourselves in readiness to perform any duty required of us by the State whether scientific or otherwise.

With great respect,

Your obedient servant,

C. H. HITCHCOCK,

State Geologist.

We requested Mr. George L. Goodale to report as fully as possible upon the iron ore from Wade plantation and upon some other ores recently discovered, particularly in Union. He has done so in a very satisfactory manner, and herewith we present his report. We feel much more sanguine respecting the prospects of the Union ore than his caution would allow him to express:

CHAS. H. HITCHCOCK, *M. A.*,

Geologist to the Scientific Survey of Maine.

SIR:—The following report upon the economical value of certain ores of iron, in this State, has been prepared at your request. Your careful study of the geological relations of these deposits has left me little to say in regard to their occurrence, and therefore my work is limited to the plain presentation of such facts as bear directly upon their importance to miners and dealers in iron.

It is not proposed to present accounts of all the ores of iron known to occur in Maine, but merely to notice those which promise to be of value as they are more fully explored and developed. The list is, consequently, small; including the following:

Limonite, at Wade plantation, near Houlton, and at Linneus—certain varieties of this species, at Katahdin Iron Works—Magnetite, at Union—Pyrites, at Jewell's island.

This list, in which has been placed the pyrites of Jewell's island, on account of its value in the manufacture of sulphuric acid and alum, of course excludes all the minor deposits, like those at Newfield and Shapleigh, Hodgdon and Clinton.

1. The ore found at Wade plantation, township 13 in range 4, is mainly limonite, with a lower per cent. of water than usual, occurring in such quantity as to deserve considerable attention. This bed was first described by Dr. C. T. Jackson, in 1837, as being "an ore of red hematite." His analysis, which I give below, indicates that under this name he included what we now call *limonite*, or hydrous per-oxide of iron. Limonite is often known by the name brown hematite.

The results of Dr. Jackson's were these:

"In one hundred grains the ore contains as follows—

Water,	6.00
Insoluble residue consisting of silex,	8.80
Peroxide of iron,	76.80
Oxide of manganese,	8.20
	<hr/>
	99.80
Loss,20
	<hr/>
	100.00

76.8 of peroxide of iron contains 53 of pure iron."

My analyses indicated that, in the specimen given to me, the quantity of water was somewhat greater than that found by Dr. Jackson. This and the fact that the amount of peroxide of iron detected in my analyses was smaller than that recorded above, lead me to entertain the opinion that the quality of the ore is, by no means, uniform. This ore is nearly identical with the one which is now extensively worked in Woodstock, N. B., and was considered by those who first examined the two beds, to be exactly similar.

Although it is my belief that the Woodstock ore yields no more pig iron than that in Wade plantation would produce with equal

facility, I cannot consider that the two are precisely the same, mineralogically. The ore occurring at the former locality is more compact than the fissile rock found in Aroostook county. When the two specimens are seen on their edges they appear quite nearly alike, although the cleavage gives to one a slaty appearance.

It is now necessary to present some facts in regard to the facilities for reducing the Aroostook iron and bringing it to a market, prefacing what I have to say, by the remark that hematitic ores are most easily and advantageously reduced by charcoal. The pig iron thus obtained is changed into steel with great facility, and is readily affected by the Bessemer process, so called. This will be noticed further on.

In the first place, the ore is so bedded that it will afford natural drainage for at least 90 feet. This desideratum is often overlooked by those who enter hastily, and without forethought, upon the management of mines.

2dly. The supply of hard wood for charcoal is certainly sufficient to warrant one in saying that its cost would be trifling. Maple and beech wood are extensively used in charcoal-iron districts, and are here found in abundance.

3dly. Limestone is found quite near the deposit of iron, and would serve well as a flux in reduction.

4thly. Distance from navigable water by which the pig-iron can be brought to market. Here occurs the principal difficulty in the profitable management of mining operations in this vicinity. The whole distance, by the windings of the Aroostook river to the river St. John, can be estimated at 45 miles or thereabouts. Much of this way is obstructed by falls, and is rendered entirely impassable to rafts a portion of the year. This is a serious difficulty, but may be in a measure obviated by confining the transportation of the metal to such months as would allow of the safe and rapid conveyance of the iron down river by rafts. The portages at the falls would be comparatively trivial.

When the rafts carrying the metal had once reached the St. John, the iron could easily find its way, by water, to our eastern ports.

If it could be shown that ore similar to this was now being used to produce metal for purposes which demand this quality of ore and *no other*, it is plain that the demand would overcome the few obstacles which stand in the way of rendering the deposit accessible to the

manufacturers. To be sure, it will be objected that a false value is thus given to a mine and its products, but it is obvious that what manufacturers need they will have even at a higher price. The difference between the cost of reducing metal from such an ore and that of obtaining iron from other ores, would be gladly paid by those who desired that particular variety of iron for a specific purpose which authorized the extra outlay. This is the case in the present instance. The Woodstock works which were commenced, upon a scale perhaps too large, went into operation a number of years ago. The quality of iron was deemed excellent and the products of the mine were readily disposed of in the Province of New Brunswick. Some unforeseen occurrence led to the abandonment of the furnace and mines by the first company, and they were at last obtained by the present firm which has the corporate name, "The Woodstock Charcoal Iron Company."

To one of the obliging partners of this firm, I am indebted for the following facts which he communicated to the Geologist of the Survey, in my presence :

The English Admiralty instituted experiments at Shoeburyness, England, in order to test the resistance which iron plates would offer to the heavy ordnance of Sir Wm. Armstrong. In that trial every plate was shattered except a triple plate made of Woodstock iron. This plate was indented by the shot but not pierced, and immediately attracted considerable attention. The fine results obtained by the Woodstock plate determined the use of the iron in mail-plating the ships in the English navy. An interesting account of the experiments testing these plates can be found in "The Artizan." The paper was prepared by Wm. Fairbairn, Esq., F. R. S., and gives us the following results—

Tensile strength in tons per square inch, 24.80

Scrap-iron plates were readily shattered by the shot.

For this purpose the Woodstock works are now busily engaged. The ore is brought two miles to the furnaces, and is now being rapidly reduced. Charcoal made on the company's grounds is employed in reduction. The limestone is brought a distance of a few miles.

The furnace is a blast of old style and will soon be replaced by one having greater capacity and being much more economical. The fan-engine is also old-fashioned. The boiler is ingeniously heated by escape-air from the furnace itself.

The following are the proportions of iron-ore, fuel and lime :

- 3 barrows of ore, 450 pounds each, 1,350 pounds.
- 20 bushels charcoal.
- 70 pounds limestone.

The metal is cast into pigs of 90 pounds each.

The ore is obtained from two localities, in one of which a portion of the mineral has a bright red streak, and goes by the name of red hematite at the mine. It is undoubtedly, compact red hematite. In another locality the ore is plainly hydrous peroxide of iron. 200 pounds of one of these ores is usually reduced in a charge with 1,150 of the other.

The metal which is reduced from the ore is a fibrous silver-grey iron which has a thready fracture indicating great tenacity.

From what has now been said, it is plain to see that, relying upon the statements of the proprietors of the Woodstock mines, this ore is now being used extensively in the English navy. It is employed because it is their best iron.

This description has been given in order that it may be understood that in Maine we have an ore which will yield an iron equal in every respect to that which is sent to Liverpool from the river St. John.

It is not for me to decide whether private individuals should embark in the enterprise of developing the resources of the mine on the Aroostook, because it is my opinion that mining operations in New England should be very cautiously undertaken. The value of a mine does not wholly depend upon the per cent. of metal which it will yield, but also, largely, perhaps principally, upon the cost of *labor, reduction and transportation*.

But it certainly appears reasonable that a matter of such importance as this, of plating our ships of war with metal as good or better than those of our now friendly neighbors, (may we long be friendly,) should receive the careful attention of our government. It would be well to learn, before it is too late, whether our plates made of scrap iron can be shattered as the scrap-iron plates were broken at Shoeburyness.

A variety usually referred to limonite (Beudant) occurs in the immediate vicinity of Houlton. It appears to be, by no means, uniform in quality. The geologist of the survey has already referred to this in his report, and it only remains for me to say that the ore contains too much manganese and too little iron to be of much use

in the economical manufacture of the latter metal. A small proportion of oxide of manganese is not considered injurious to the reduced metal or to the steel manufactured from an ore containing it.

But it is my opinion that a diligent metallurgical search under proper supervision, and with facilities greater than those placed in the hands of members of the survey corps, will be able to discover on our side of the boundary, near Houlton, a bed of ore continuous with that in Woodstock. The discovery of a bed of ore as good as that in Woodstock, or in Wade plantation, would have such an important bearing upon the growth of eastern Aroostook county as to make this a matter of much importance.

That the grounds upon which the opinion is based may be fully understood, the following considerations are presented :

1st. The general direction of the rocks in and around the Woodstock mines would cause us to search for the deposit of ore, if continuous, in the immediate vicinity of Houlton, and not far from the manganesian ore referred to.

2d. The same ore has been seen, by the superintendent of the Woodstock works, in Richmond, a township lying between Houlton and the mines.

3d. The occurrence of the manganesian variety of hematite in nearly the line of strike.

It is for the above reasons that the owners of the fields in which the poorer ores are found, are advised to examine their portion of the town very carefully. The large bed of ore described by Dr. Holmes in Linneus is undoubtedly similar to that in Woodstock; though it is somewhat magnetic.

Bog-iron ore, which is an hydrous per-oxide of iron, is found in many parts of our State, and, in some localities, in quantities which warrant active mining operations.

The most important one is at a point south-west of the Ebeeme mountains, called Katahdin Iron Works. The whole territory belonging to the company, which erected furnaces, has been specially explored by Dr. Jackson of Boston. He was engaged by the company, I have been informed, to make a thorough survey of the township. As a result of this examination, furnaces were soon at work, and excellent iron was produced. The quality and cheapness of the iron produced, and not the percentage of metal detected in the laboratory is the true test of the value of a mine. In this

case, the reduced metal was carried by mules to Bangor, and of course the distance of transportation caused the profits to be materially lessened. The property is now in litigation and the work is entirely suspended.

An excellent account of the situation and extent of these works was published by John C. Houghton, B. A., in the Report of the Scientific Survey for 1861.

2. *Magnetite*. Specimens of a superior ore from Union were placed in my hands, in June last, for analysis. The ore is one of remarkable purity, yielding according to a gentleman who had had the ore analyzed by a Boston chemist, a percentage of pure iron as large as 70. I was not able to obtain as large a proportion of iron as this, my highest result being 64 of iron. But this is a percentage so large as to warrant the erection of a furnace, *provided*,

1st, There is enough of the ore to keep the furnace well supplied.

2d, Fuel can be cheaply provided.

3d, The metal can be easily transported to tide water.

Perhaps I may be blamed for thus having insisted strongly upon the many elements which must enter into the question of the practicability of erection of furnaces. But there have been so many lamentable failures in New England mining because these points were not appreciated, that I feel justified in keeping them plainly before those interested in mining operations. And the more so in a report upon the economical value of iron ores, a metal which the coal regions of our Middle States furnishes so cheaply. To refer again to the iron at Union, let me observe, that there is abundance of lime, to be used as a flux, very near the bed; that there is a possibility that the old canal can be reopened for the transportation, and that the ore is of a superior quality.

3. *Pyrites*. Of late years English manufacturers have employed sulphur prepared from Iron Pyrites, which is a bi-sulphide of iron, in preference to crude commercial sulphur. The method of obtaining sulphur from the pyrites was described in the chemical report for 1861. Since writing that report, I have visited Jewell's island in Casco bay, where there is a large deposit of iron pyrites, where an alum factory was erected in 1836 and afterwards abandoned. After a thorough examination of the locality, assisted much by the amiable and intelligent owner of the island, Capt. Chase, I was convinced that the alum and copperas works were erected in a part

of the island poorly adapted to obtain the best material for manufacturing. The best deposit is at the other end of the island and appears sufficiently rich in pyrites to authorize the establishment of sulphur works. The outlay would be comparatively slight, and under present circumstances would yield a fair return.

This concludes what I have to say concerning the economical value of the iron ores of Maine. Compelling myself to write plainly, fairly and briefly, the report may appear to present many discouragements to those who may have intended to embark in iron mining in this State. But the value of the work of a survey is not enhanced by giving exaggerated estimates of the mineral wealth of a State. If I have succeeded in advising that speculators and proprietors use more caution than heretofore in commencing mining operations in any place where a few handfuls of metal are found, I shall be truly gratified. Knowing that you entertain the same opinions as these which come from the Laboratory, I have, sir, presented the matter with the more freedom.

In conclusion, let me offer the thanks of the Survey to Dr. H. T. Cummings of Portland, and to Prof. P. A. Chadbourne of Brunswick, for their many kind attentions and the liberal use of their laboratories.

With high regard,

I am, sir,

Yours respectfully,

GEO. L. GOODALE.

Gold.

Gold has been for a long time known to exist in the valley of Sandy river. An examination of the country last September shows that the rocks there contain the peculiar veins of quartz in which metallic gold is disseminated. We could not feel, however, that the precious element is very abundant in this portion of the State.

The opinion expressed concerning the auriferous character of the country upon the upper river St. John, is still entertained after another inspection of the country. The limits of this region have been enlarged by our observations. It must extend nearly to Moosehead lake on the Penobscot, and perhaps along the dividing ridge between Maine and Canada, even to the New Hampshire corner. Where the Canada road crosses this belt in Sandy bay, the veins look exceedingly promising, and the banks of the streams

are full of the "black sand" so generally accompanying gold. The veins are unusually abundant here. It is only a short distance over the line to where gold is washed out of the Chaudiere river, and the rocks are continuous across the line.

Newspaper reports have expatiated largely upon the gold of Orland, east of S. B. Swasey & Co.'s mills. This spot we visited, and were not favorably impressed by the indications. The rock is granite, not containing many quartz veins, but the bed of the brook contains many boulders from an auriferous region. Our opinion is that gold occurs here, but that it has been derived exclusively from the transported materials. The question to be asked next, is where were these auriferous materials broken off? We must examine the tables of drift striae in the vicinity to learn. Upon reference we find that the boulders must have come from the north and west of north. For many miles in that direction the rock is schistose with some veins of quartz. It is the great mica schist belt of central Maine, extending from the eastern Schoodic lakes to Portland. If this is auriferous, then gold may yet be found exceedingly plentiful in the State. And we would recommend to any persons living in this district who may wish to find gold, to search for quartz veins, and then to test the value both of the veins and of the soil near the ledges. In Orland there is an abundance of very bright yellow scales of mica in the stream, which an unpractised eye would certainly mistake for the precious metal.

The finest auriferous belt brought to light the past season crosses the St. Croix river above Calais. The rock is a mica schist full of quartz veins and beds. An examination of these veins near the railroad bridge in Baileyville showed us several pieces of bright flake gold. The best locality is on the west side of the river upon some ledges through which a passage for the railway has been excavated. There is a considerable pyrites in the schist, so much so that the action of the air decomposes it and gives the whole ledge a rusty appearance. After our departure a mining company—we believe the same that works at Lubec—effected a lease of the property, and have sunk a shaft, for the purpose of experimenting upon the value of the quartz. Alluvial washings on the river have not promised so well. Nor does the rock at the railroad bridge (Sprague's falls) afford as many quartz veins.

Across the river in New Brunswick, upon land of Mr. Bolton of St. Stephens, is another locality where gold has been found. Its

distance from Sprague's falls cannot be very great, as it is about nine miles north-west from the Calais bridge. The exact locality of the gold is in a plumbaginous slate, very black and greasy. Near it is a large boss of quartz, with sub veins of quartz running through it; and there are also near by veins of quartz containing pyrites. These two localities are the most promising of anything seen by us in the St. Croix country.

Mr. Esty of Calais, who is interested in the gold mines of Nova Scotia, showed us a large mass of quartz on Bog brook in Hardscrabble in Calais, where he had found a few specimens of gold. The rock is syenite and the boss of quartz is largely of a carnelian character, not good enough, however, to be dug out for an ornamental stone.

An excursion to the east part of Tallmudge revealed the existence of a great number of quartz veins in the schist. Whether they contain gold in very minute quantities, such as would be developed by a crusher, we could not determine. We found no specks in them visible to the naked eye.

We were informed that in Cutler there are auriferous veins; and that Mr. Steadman of that place sent a ton of the rock to be crushed, and the yield was one hundred dollars. Quartz that pays less than twenty dollars to the ton is not worth crushing; but every dollar above twenty is a net profit. In Columbia, also, according to the papers, gold has been found and we have no reason to doubt the truth of the statement; as all these localities are in the same schistose rock that enters the State from New Brunswick on the St. Croix river.

From the accounts received concerning the gold rocks of Nova Scotia, we have every reason to believe that this new gold field in Maine is very similar to the Nova Scotian one. Both are somewhat different from those in California and along the Apalachian region of the United States and Canada. The great peculiarity of the Nova Scotia gold consists in its dissemination through the quartz in such fine particles that it is rarely visible. A ton of Nova Scotia quartz, in which not a particle of gold can be seen, will yield richly to the crusher and amalgamator. If a few preliminary experiments upon the St. Croix quartz yield good results, then it will be for the interest of the proprietors to erect works for crushing and amalgamating upon the St. Croix river in Calais or Baring.

A mass of pyrites has been handed to us for examination from

Machias. It appears auriferous, but we have not been able yet to have it tested. Another large mass of beautiful pyrites occurs in Calais, upon the river, which we would recommend to those interested to have assayed for gold. Oftentimes the auriferous pyrites is more valuable than the quartz.

Tin.

No additional discoveries of tin ore have been made the past season. A visit was made to the vein upon Mt. Mica, but no more masses of the ore have been found. Small crystals of the oxide sometimes are picked up. We suggested the examination of the gangue of the vein for tin. Mr. Goodale has assayed some of the specimens, in which he found a very small per cent. of tin, but not enough to pay for working. Quite a large excavation has been made in the rock, but this has been done entirely by mineralogists, who find here many beautiful minerals.

The agent of a mining company has since visited the locality, and has leased the property for ninety-nine years. Doubtless it will now be thoroughly explored, and the value of the gangue for ore soon be made known to the public.

Dr. Holmes informs me that he obtained a piece of what he now supposes to be tin ore from Paris, forty years ago, when the locality was first discovered. The catalogue of minerals will show one or two other localities of tin ore in Oxford county, which we hope will also be carefully examined by all who are interested in them.

Antimony.

A very remarkable vein of the sulphuret of antimony has recently been opened in Prince William, New Brunswick. It is not a great distance from the Maine boundary; and the rock is the same mica schist which contains the gold. Hence we should not be surprised to learn of the discovery of similar veins in Maine.

But we learn from Surgeon General Hamlin, U. S. A., that in the eastern part of the State there is a valuable bed of this ore known to him. We hope its quality and quantity may soon be made known to the public.

Lead.

A new lead mine has been opened the past season (1862) on Denbo Point, Lubec. We give here a letter relating to it from

Prof. Forrest Shepherd, whose skill and energy in developing metallic veins is so well known to the public, and who has of late been much interested in mining lands in Maine :

EASTPORT, November 14, 1862.

Prof. C. H. Hitchcock :

DEAR SIR:—The late discoveries of sulphuret of lead by the “Maine Mining and Manufacturing Company” at what is known as the Old Comstock, or Lubec Lead Mine, are truly wonderful—far surpassing the most sanguine expectations and calculations of the highly esteemed and much lamented Prof. Manross. The new veins discovered by, and the former ones more judiciously opened by General J. N. Palmer, expose to view on the face of the cliff, I may safely say, hundreds of tons of galena in vertical veins with very little foreign admixture. Collectively they will probably quite equal if not surpass the extraordinary mine recently opened eighty miles from New York, on the New York and Erie Railroad, near Port Jervis. Gen. P. has introduced very simple machinery for cleaning the ore effectually, so that he can smelt it with the greatest ease. A steam engine is now being erected at Denbo Point, four miles from the Lubec Mine upon a vein which I am informed promises a rich return of Silver Lead.

P. S. Gen. Palmer found by trial that the machinery adopted by Mr. Collum at the Lead Mine would not answer, and therefore rejected it and substituted the simple jig, Dolly tub and buddle, for the ore after it had passed twice through the rollers, having first passed through Blake’s crusher.

CALAIS, NOV. 14, P. M.—I have arrived here and am at once presented with a surface specimen of surface gold taken, or said to have been taken from a gravel bed in Baileyville on the railroad. It is embedded in quartz having slate almost black, like that in Nova Scotia, on one side. I am inclined to believe it genuine, and I have engaged a miner to open one or more of the quartz veins for a trial.

I have recently found additional specimens of Ox. Tin at Mt. Mica, Paris, and secured said mount and adjacent grounds for further exploration.

Believe me very sincerely yours,

FORREST SHEPHERD.

Copper.

Several valuable veins of copper ore have recently been discovered at West Quoddy Head, in Lubec, by Prof. Shepherd. We insert his letter respecting them. The south part of Washington county seems to be a very rich metalliferous region, and deserves further exploration :

EASTPORT, July 22, 1862.

It is with great pleasure that I have recently observed six well defined spar veins from one to two feet in diameter, four of which show copper ore on the surface. These veins are situated on the land of Benj. Fowler, Esq., at West Quoddy, near the Carrying Place.

One vein appears rich in the yellow sulphuret, and another yields specimens of the purple or horse-flesh ore, and all give promise of future mineral wealth. Still another vein on the same property, although somewhat subdivided on the surface, yet carries yellow copper ore, accompanied with magnetic iron pyrites. Were this property on Lake Superior it would probably be taken in hand at once.

FORREST SHEPHERD.

Upon page 307 of the Preliminary Report, mention was made of the discovery of native copper in No. 7, near Carroll. The specimens were shown us subsequently, and are the genuine mineral. We made an effort to find the vein, in company with Mr. Levi Bailey, who procured them at first. He was unable to find the exact spot. The rock is a coarse granite, and is not promising for such ores. The true locality must be further south-west. The rocks on Nickatou's lake have been described to us in such a way as to make us anxious to explore them for copper.

We have already spoken of the copper mine in Woodstock, and of the peculiar syenitic rock containing the veins. The occurrence of a similar rock on the Maine side of the line should be examined carefully for metalliferous veins.

The probability of finding copper ores in the north-west part of the State, on the river St. John, is confirmed by the wonderful extent and richness of the copper ores in Lower Canada in the same formation. It is but recently that the Canadian rocks were supposed to be as destitute of copper ores as the corresponding

rocks in Maine are now esteemed. The region in Maine being still a wilderness, the prospect of finding valuable ores for some time yet, is lessened.

Marble and Limestones.

The marbles to be found in Maine will occur chiefly upon the belt of Helderberg limestone running from Matagamon (East Branch Penobscot) river north-easterly. All that we have learned additional respecting them the past year, is given in Dr. Holmes' report. An excellent way to ascertain the limits of this formation would be to send a party on foot through the woods to examine and describe every outcrop. Without doubt the statuary marble variety would be discovered in this way. Valuable limestones for the manufacture of lime would, at all events, thus be discovered.

Other localities of good limestones have been visited the past season. That at Carroll surpassed anticipation; and similar beds can be found in the vicinity, and in adjoining towns. It would be a great desideratum to find limestone near Moosehead lake.

Dr. Holmes thinks there is a good water lime in the south part of Aroostook county. The specimens have not yet been tested.

In our map of the country bordering upon Penobscot bay, the distribution of the limestone bands is given more correctly than ever before. And in the accompanying text, descriptions are given of several beds not known at the time of writing our first report.

It is stated in an early portion of the present Report that new openings of good limestone could probably be opened in Thomaston. Those considerations we venture again to call attention to. To be sure the quantity of surface now quarried is so great that it will take long to exhaust it; still it is well to provide for the future, especially wherever it is possible for land owners to realize something by the enhanced value of their property.

Mr. Robinson of Thomaston, has discovered a few new outcrops of limestone, since the printing of that portion of the report relating to limestones. He writes as follows respecting them: "The localities that I mentioned in my letter, are in the range between the Cochrane quarry in South Thomaston and the most southern appearance of the limestone on the bay at Thomaston. This latter locality and the intermediate openings, all agree in the character of the limestone with the Cochrane quarry."

Gypsum.

Upon page 418 of the first report, it is suggested that perhaps a rock containing gypsum enters Maine from New Brunswick. Certain considerations make this suggestion still stronger. 1. The widespread distribution of conglomerate boulders over the eastern part of the State—already alluded to. 2. The discovery by Prof. Shepherd of a poor quality of gypsum between Grand and Big western Schoodic lakes. 3. The discovery of this conglomerate rock in ledges on the route of the proposed turnpike between Princeton and Milford west of Wawbawsoos lake, by W. W. Sawyer of Calais, as communicated to us privately. And it is Mr. Sawyer's belief that he has found the gypsum itself in connection with the conglomerate. These considerations are sufficient to make an examination of this region with reference to this object very desirable.

We have not taken the pains to ascertain whether gypsum or plaster of Paris could be obtained more cheaply from this new locality, should our anticipations be realized, than from New Brunswick and Nova Scotia by water, but cannot doubt that its discovery in Maine would stimulate its use very much by farmers, especially upon those farms which are now suffering for the want of it.

Grindstones.

I am informed that hornstone or flint rock makes a most excellent material for grindstones. If so, Maine need never again go outside of her limits for these essential articles, for in every portion of the State there are mountains of it. We have spoken of this rock often under the name of metamorphic slate and silicious slate. The most prolific localities are in Oxford and York counties, Moosehead lake, Portage lake, and the southern part of Washington county. In fact no rock is so uniformly distributed over the State as this.


Roofing Slate.

Dr. Holmes has described opportunities for quarrying roofing slate near Patten. Our own scientific researches have led us to define more closely the limits of the roofing slate belt, upon which the best quarries are located, from Patten to Pleasant Ridge on the Kennebec river. We found an excellent place for a quarry on Moses P. Townshend's farm in Pleasant Ridge; and others might

be specified in Foxcroft, Barnard, Sebec, Kingsbury, Howard and Bowerbank. And there must be others in the vicinity.

The conclusion which we have derived from a second year's exploration of the State, is that when her mineral resources shall have become fully known, every one will be astonished at their immense extent and value.

INDEX.



INDEX.

	PAGE.
Acanthocottus,	88
Adley Pond,	398
Ægeriadae,	168
Agassiz, Classification of Fishes,	34
Agricultural region, very fine on Rangely Lake,	326
Penobscot River,	334
Albicore,	78
Albite,	411
Allequash Waters,	340
Geology of,	351
Lake, Geology of,	352
Alluvium,	264, 377
Amblygonite,	409
American Blight,	201
Amphibians in Maine,	141, 219
Analysis of Fishes,	28
Anarrhicas,	102
Anarrhicaninae,	102
Androscoggin Head Waters, Geology of,	324
Angoumois Moth,	174
Anobius,	189
Ant,	156
Ant-lion,	207
Anticlinal valley,	262
axis,	267
lines,	276, 290
Antimony,	425
Apatite,	412
Aphidae,	200
Aphis-lion,	207
Apidae,	149
Apodes,	52
Arachnida,	144
Arctia,	169
Argynnis,	165
Aroostook county, vegetation of,	123
Artesi, Classification of Fishes,	23
Aspidophoroides, Aspidophore,	92

	PAGE.
Atherinoidae, Atherininae, Atherina,	84
Axial lines,	276, 290
Bailey, Prof. L. W.,	5, 395
Baker Lake,	338, 350
Bald Mountains, number of, in Maine,	347
Bark-lice,	201
Batrachus,	95
Batrachoidae,	94
Bat-tick,	181
Battie, Mount,	244
Section of,	256
Beaver,	139
Bed-bug,	204
Bee,	149
Beetles,	182
Belfast, rocks at,	263
Bellows Fish,	106
Bembecidae,	154
Beryl,	411
Big Lake,	304, 315
Billfish,	81
Billings, E.,	5, 404
Bird-lice,	204
Birds of Maine, additions to,	118
Black flies,	341
Blende,	412
Bleninae, Blennioidae,	97
Blenny,	101
Blue Bottle Fly,	180
Blue fish,	80
Boardman, G. A.,	118
Bombyces,	168
Book-lice,	206
Botanical Reports,	120, 313, 333, 395
Boulders, large,	377
of conglomerate,	307, 360, 377
trains of,	381
Bounties on fish,	19
Bream,	71, 72
Brookite,	412
Bullhead,	88
Buprestidae,	187
Butler's limestones,	251
Butterfish,	98
Butterfly,	161

	PAGE.
Cabinet of insects,	215
Caddice Fly,	206
Calais,	305
Camden, limestones in,	254
Canada Lynx,	136
Canadian Naturalist,	5
Capital employed in Maine fisheries,	19
Carabidae,	184
Caranginae,	79
Carpenter Bee,	149
Carrion Beetle,	185
Casco Bay, fauna of,	132
Case Worm,	206
Castor,	139
Caterpillars, how to rear,	164
Cauda-galli grit,	231
Cauquomgomoc Lake,	356
Stream,	358
Cauquomgomocsis Lake,	355
Cecidomyia,	178
Centipede,	214
Cerambycidae,	191
Ceraphron,	158
Cesium,	408
Chalcididae,	148, 158
Chalk Pond,	397
Checouts,	74
Chepedneck Dam,	308
Lake,	309
River,	297, 306
Chesuncock Lake,	341, 343, 359
Chondrostei,	56
Chrysidae,	157
Chrysomelidae,	192
Cicada,	198
Clay Slate,	280, 288, 291, 356
Cleavage planes distinct from strata,	285, 345
Clisiocampa,	170
Clothes Moth,	174
Coccidae,	201
Coccinelidae,	193
Cochineal,	202
Cockroach,	194
Coleoptera,	146, 182
Colias,	165

	PAGE.
Conger Eel,	101
Conglomerate, Red,	311
Copper,	427
Coreiidae,	203
Coryphaenoidae,	74
Cottoidae, Cottinae,	87
Crabronidae,	148, 153
Crane Fly,	177
Cricket,	195
Cryptocanthoidae,	104
Cryptocanthinae,	104
Cryptocanthodes,	104
Ctenucha,	168
Cuckoo-Fly,	157
Cupsuptic Lake,	327
Curculionidae,	191
Cuvier, first Classification of Fishes,	26
second,	33
Cybium,	78
Cynipidae,	148, 160
Dactylopterinae, Dactylopterus,	93
Daddy-long-legs,	177
Dale, Classification of Fish,	22
Dawson, J. W.,	5, 402
DeKay,	49
DeLaski, J., on glacial action,	382
Dermestes,	186
Dermopteri,	49, 58
Descriptive Ichthyology,	47
Devonian Plants,	402
Diatomaceous Earths, of different ages,	399
Dipnoi,	56
Diptera,	146, 176
Diving Beetles,	184
Dragon-fly,	208
Earwigs,	194
Eastern Schoodic Region, Geology of,	309
Economical Geology,	413
Edinburg Review, on Maine Survey,	5
Eel-pout,	101
Egg-parasites,	158
Elasmobranchii,	56
Elateridae,	188
Ellsworth, Geology of,	272

INDEX.

437

	PAGE.
Emmons E.,	245, 263
Entomological Journal,	215
Report,	143
Works,	216
Eolian Limestone,	245
Errors of first report corrected,	224
Eskahos Mountain,	328
Evania,	160
Eventognathi,	52
Fault, in quartz rock,	243
Fauna of New England,	148
of Treat's Island,	129
of Casco Bay,	132
Feldspar,	411
Field work, how prosecuted,	8
Fins of fishes,	37
Fishes, Classifications of,	20, 22, 24, 25, 26, 29, 33, 34, 40
List of, in Maine,	31, 59
Bounties for,	19
Fins of,	37
Amount of, annually taken in Maine,	19
Markets for,	17
Fisheries in Maine,	13
more important ones,	16
laws to regulate,	18
encouraged by Massachusetts,	18
early settlers attracted by them; Plymouth Colony kept alive by them, 13, 15	
a practical school for seamen,	19
encouraged by the United States; capital employed in,	19
Fleas,	182
Flesh-fly,	181
Floras in New England,	124
St. John, character of,	125
of Aroostook county,	126
Flying Finger Fin,	93
Fogg, Dr. B. F.,	141
Formicidae,	156
Fossils, new, descriptions of,	402
at Lake Sedgwick,	404
Fox Islands,	265
Franklin county, Geology of,	293
Fucoides cauda-galli,	331
Fuller, C. B., Report on Marine Zoology,	129
Fulling Mill Quarry,	249

	PAGE.
Gall-fly,	160, 178
Ganoidei,	54
Gasterosteoidae,	81
Gasterosteinae,	81
Gasterosteus,	82
Geology of Maine,	223
arrangement of topics,	223
of Southern Maine,	227
of Northern Maine,	323
of Schoodic Region,	297
Geological Map,	226
Section,	226, 266
Geometridae,	172
Gerris,	203
Gill, Classification of Fishes,	29
Girard, Classification of Fishes,	49
Glaciers, Ancient, Traces of,	379
Glossary of terms used in Ichthyology,	35
Gnats,	177
Gneiss on Penobscot Bay,	231
Godfrey's Falls,	363
Gold,	422
on Penobscot,	289, 344, 422
in Baileyville,	306, 423
Goodale, George L., Botanical Report,	120
on Geology of Vinalhaven,	264
on a portion of the section,	281
reconnoissance of the Schoodic valley,	313
on Penobscot and St. John valleys,	333
on iron,	415
Goose Fish,	106
Grand Lake, (East Schoodic,)	309
(West Schoodic,)	303, 316
Granite, on Penobscot Bay,	229
in Aroostook county,	360
Porphyritic,	274
extent of range,	310
in Somerset county,	287
in Oxford county,	295
in Schoodic region,	299
Grasshoppers,	197
Green Mountain,	271
Grindstones, materials for,	429
Gunnellus,	98
Gypsum,	305, 429

	PAGE.
Hamlin, Prof. C. E.,	119, 293
Hare, Northern,	134
Hartt, C. F.,	402
Harvest Fish,	74
Harvest-men,	213
Haybrook Farm,	366
Helderberg Limestones,	373
Hemdurgan,	86
Hemiptera,	146, 197
Hemitripteris,	90
Hepialidae,	170
Hesperiadae,	167
Heterosomata,	51
Hitchcock, C. H., Geological Report,	223
Letter to Gov. Washburn,	413
Holmes, E., Report on Ichthyology,	11
Geology of Aroostook county,	359
Holmes' Quarry,	250
Holocephali,	58
Holostei,	55
Honey Bee,	149
Hornet,	151
Horsebacks,	388
at Kenduskeag,	278
in Princeton,	306
on Seboois river,	362
in Canada,	391
Horse Fly,	180
Mackerel,	78
House Fly,	180
Hymenoptera,	144 148
Hyperoartii,	58
Hyperotreti,	59
Ichneumonidae,	157
Ichthyology, Descriptive,	47
Principles of,	11
Works on,	12
Glossary of terms used in,	35
Indian Rock,	327
Ingraham's Quarry,	250
Insect nets,	162, 183
pins,	162, 176
years,	147
Iron,	413
in Aroostook county,	413

	PAGE.
Iron in Union,	421
experiments on the strength of,	418
for gunboats,	414
pyrites,	421
magnetic,	372
Jackson, C. T.,	226, 365, 367, 375, 416, 420
Jewell's Island,	421
Jottings in Central Maine,	290
June Bug,	187
Junior Lake,	300, 320
Kennebec Valley, Terraces in,	393
Forks of,	284
Kennebasis River,	297, 304
Klein, Classification of Fish,	24
Lace-winged Fly,	207
Lady Bugs,	193
Lacepede, Classification of Fishes,	26
Lake Ramparts,	302, 350, 381
Larridae,	154
Lead,	425
Leadbetter's Falls,	335, 345
Leaf-cutter Bee,	149
Miners,	175
Rollers,	174
Lemniscati,	53
Lepidolite,	410
Lepidoptera,	146, 161
Lepus,	134
Lewey's Island Railroad, Geology of,	305
Lake,	314
Libellulidae,	208
Lice,	204
Lily Pond,	254
Limestone,	372, 428
Azoic,	238
in Warren,	238
Union,	239
Camden,	240
Lincolnville,	240
Carroll,	299
Ling,	101
Linneus the Philosopher,	20
his Classification of Fishes,	24

	PAGE.
Linneus, Iron in,	420
Locustariae,	196
Logan, Sir W. E.,	349
Lophioidae,	106
Lophinae,	106
Lophius,	106
Lophobranchii,	54
Lycaenidae,	166
Lynx,	136
Mackerel,	75
Maggots,	177
Magnesian Slate,	259
Mammals, Notes upon,	119, 134
Marble,	373, 428
Marl, Calcareous,	371
Silicious,	395
as a fertilizer,	397
Marine Zoology, Report on,	129
Marsh Quarry,	252
Mason, J. E.,	329
Bee,	149
May Fly,	208
Meadows Quarry,	249, 253
Meal Worm,	189
Measuring Worms,	172
Meloe,	190
Meteors,	296
Mica,	411
Mica Schist,	272, 288
Thickness of,	273
Extent of,	310, 349
Argillo,	275
Micro-Lepidoptera,	175
Microscopic forms from Waterville,	401
Mineralogical Notes,	406
Mineral Spring,	362
Mites,	213
Mole Cricket,	195
Mollychunkemunk Lake,	328
Monk Fish,	106
Moosehead Lake, Description of,	342
Geology of,	330
Mooseluckmaguntic Lake,	327
Morone,	66
Mosquitoe,	177

	PAGE.
Moulding Sand,	373
Mount Desert Island, Geology of,	269
Mica,	408
Moxie Falls,	283
Mucous Fish,	97
Mud Lake,	309
Muller, Johannes,	49
Mutillidae,	155
Myriapods,	144, 213
Names, appropriate,	297, 346
Nematognathi,	53
Neuroptera,	144, 146, 204
New Brunswick, Geology of,	311
New Hampshire, Fossils in,	329
Noctuidae,	170
Norway Haddock,	86
Notodontians,	169
Obligations rendered,	6, 128, 133, 422
Orders,	20, 28
Organization of Survey,	3
Oriskany Sandstone,	285, 332
Orthoptera,	146, 193
Otolithus,	74
Owlet Moths,	170
Oxford County, Geology of,	295
Packard, A. S. jr., Entomological Report,	143
Pagrus,	73
Papilionidae,	165
Parlin Pond,	286
Pebbles, Distorted,	244, 324
Penobscot Bay, Geology of,	227
River,	332, 341
Geology of,	343
Peprilinae,	74
Perca,	64
Percoidae,	63
Percinae,	63
Perch,	64, 66
Perlidae,	206
Petalite,	410
Pharyngobranchii,	59
Phillips,	294
Pholis,	99

	PAGE.
Phryganeidae,	206
Physoclisti,	51
Physostoma,	52
Pig Fish,	88
Piscataquis County, Geology of,	290
Valley,	279
Placoganoidea,	55
Plants, directions for preserving,	121
for distribution,	120
new ones discovered in 1862,	122
Plant Lice,	200
Platygaster,	168
Pleasant Lake,	300, 321
Plectognathi,	54
Pieridae,	165
Plymouth Colony, saved by Maine Fish,	15
Purchase Fisheries in Maine,	16
Pocumpus Lake,	303, 318
Pomola, Mount,	348
Pomotis,	70, 72
Pond Fish,	71
Popham,	14
Porgee,	73
Portland Society of Natural History,	6, 402
Proctotrupidae,	158
Proronotus,	74
Ptinus,	189
Pumpkin Seed,	71
Putorius,	135
Pyralidae,	173
Quarries of Eolian Limestone,	252
Quartz,	412
Boulders,	359
Rock,	241, 269, 274
Rabbit,	134
Raiae,	57
Railroad passes,	7
Rangely Lake,	326
Rankin's Quarry,	252
Red Sea Perch,	86
Reptiles in Maine,	141
Rhinae,	57
Rhombus,	75
Rich, J. G.,	134

	PAGE.
Ripple Marks,	324, 331
Roach,	71
Robinson, J. O.,	227, 253, 428
Roccus,	68
Rock Fish,	68
Rockport, Geology of,	242
Rockland,	246
Roofing Slate,	360, 429
Rose Fish,	86
Rubidium,	408
Salmo, Salmoninae, Salmonoidae, - - - - -	108
Sand Dauber, - - - - -	155
Sand Smelt, - - - - -	84
Saw Fly, - - - - -	161
Sawyer, W. W., - - - - -	7, 313, 429
Scapaug, - - - - -	73
Scenery, - - - - -	271
Schoodic River, - - - - -	297
Sciaeninae, - - - - -	74
Sciaenoidae, - - - - -	73
Scientific Report, Plan of, - - - - -	4
Scollidae, - - - - -	155
Scomber, Scombrinae, - - - - -	76
Scomberesocoidae, - - - - -	80
Scomberesox, - - - - -	81
Scombroidae, - - - - -	75
Scragly Lake, - - - - -	367
Sculpin, - - - - -	88
Sea Beaches, - - - - -	391
Sea Devil, - - - - -	106
Sea Robbin, - - - - -	88
Sea Swallow, - - - - -	93
Sea Toad, - - - - -	88
Sea Walls, - - - - -	381
Sebago Trout, - - - - -	112
Sebastes, - - - - -	86
Seboois Farm, - - - - -	366
Lake, - - - - -	368
Seboomook Meadows, - - - - -	334, 344
Section, from Eden to Canada, - - - - -	266
Sections in Taconic rocks, - - - - -	246
protraction of, - - - - -	267
Sedgwick Lake, Fossils at, - - - - -	404
Seriolinae, - - - - -	79
Seven Islands Farm, - - - - -	339, 351

	PAGE.
Sexton Beetle, - - - - -	185
Shanny, - - - - -	99
Sheep Tick, - - - - -	181
Shepherd, Prof. F., Letters from, - - - - -	426, 427
Shiner, - - - - -	79
Shrew, Thompson's, - - - - -	119
Siliceous Slate, - - - - -	361
Silk Worm, - - - - -	170
Silliman's Journal, - - - - -	6
Silver Side, - - - - -	84
Skip Jack, - - - - -	75, 80
Slates in Kennebec valley, - - - - -	283
on Mooshead Lake, - - - - -	284
Snapper, - - - - -	86
Somerset county, Geology of, - - - - -	290
Sorex, - - - - -	119
Span Worm, - - - - -	172
Sparinae, Sparoidae, - - - - -	73
Sphegidae, - - - - -	154
Sphinx, - - - - -	167
Spider, - - - - -	209
Spider Fly, - - - - -	181
Spring Tail, - - - - -	209
Squali, - - - - -	57
Squash Bug, - - - - -	203
Squeteague, Squetee, - - - - -	74
States Prison Quarry, - - - - -	248
St. Croix Island, Fauna of, - - - - -	430
River, - - - - -	297
River, Geology of, - - - - -	305
Gold on, - - - - -	423, 426
Stickleback, - - - - -	82
St. John Ponds, - - - - -	337, 349
Valley, - - - - -	338
Geology of, - - - - -	348
Stockbridge Limestone, - - - - -	245
Storer, H. R., - - - - -	49
Strata, thickness of, - - - - -	256, 272
Striae, courses of, - - - - -	378
Striped Bass, - - - - -	63
Sturtevant, E. L., - - - - -	496
Sugaring for Moths, - - - - -	172
Sunfish, - - - - -	71
Surface Geology, - - - - -	377
Syenite, - - - - -	229
Synclinal Axis, - - - - -	267

	PAGE.
Synopsis of Fishes in Maine, - - - -	51, 59
Syrphus, - - - - -	179
Sysladobsis Lake, - - - - -	301, 319
Taconic Rocks, - - - - -	228
Schists, - - - - -	259
Teleocephali, - - - - -	51, 63
Teleostei, - - - - -	50, 63
Temnodon, - - - - -	79
Tenthredinidae, - - - - -	161
Terraces, - - - - -	392
Tettigonidae, - - - - -	199
Thompson's Shrew, - - - - -	119
Thoroughfare, - - - - -	300
Thousand Legs, - - - - -	214
Thynnus, - - - - -	78
Tick, - - - - -	213
Tiger Beetle, - - - - -	183
Tin Ore, - - - - -	408, 425
Tineidae, - - - - -	174
Toad Fish, - - - - -	95
Togue, - - - - -	109
Tourmaline, - - - - -	410
Trains of Boulders, - - - - -	381
Trap Dikes, - - - - -	258
Treat's Island, Fauna of, - - - - -	129
Trout, Blue Back, - - - - -	113
Union River, - - - - -	115
Sebago, - - - - -	112
Fishing, - - - - -	117
True, N. T., - - - - -	406
Tunny, - - - - -	78
Turnpike, between Princeton and Milford, - - - - -	304
Union, Iron Ore in; - - - - -	421
Union River Trout, - - - - -	115
Uroceridae, - - - - -	160
Vegetation of Aroostook county, - - - - -	123
Verrill, A. E., - - - - -	141, 398, 406
Vespidae, - - - - -	151
Vinalhaven, Geology of, - - - - -	264
Vomer, - - - - -	79
Walking Sticks, - - - - -	195
Wasps, - - - - -	151

INDEX.

447

	PAGE.
Water Lime, - - - - -	372, 428
Waterville, Fossils at, - - - - -	292
Microscopic Forms at, - - - - -	401
Wawbawsoos Lake, - - - - -	302, 319
Weak Fish, - - - - -	74
Weasel, - - - - -	135
Welokenebacook Lake, - - - - -	328
Western Schoodic Waters, Geology of, - - - - -	298
Whaleback, - - - - -	389
White, O., Report of, - - - - -	352
Ants, - - - - -	205
Perch, - - - - -	66
Willoughby and Ray, Classification of Fish, - - - - -	22
Witteguerguaguam Lake, - - - - -	303
Wolf Fish, - - - - -	102
Wooboostook River, - - - - -	387, 349
Woodstock Charcoal Iron Company, - - - - -	418
Wool's Military Road, - - - - -	334
Wry Mouth, - - - - -	104
Yellow Perch, - - - - -	64
Yttrocrite, - - - - -	409
Zircon, - - - - -	412
Zoarceinae, - - - - -	101
Zoarces, - - - - -	101