

# MAINE STATE LEGISLATURE

The following document is provided by the  
**LAW AND LEGISLATIVE DIGITAL LIBRARY**  
at the Maine State Law and Legislative Reference Library  
<http://legislature.maine.gov/lawlib>



Reproduced from scanned originals with text recognition applied  
(searchable text may contain some errors and/or omissions)



# 115th MAINE LEGISLATURE

## FIRST REGULAR SESSION-1991

---

Legislative Document

No. 1943

S.P. 747

In Senate, June 10, 1991

Reference to the Committee on Energy and Natural Resources suggested and ordered printed.

A handwritten signature in cursive script that reads "Joy J. O'Brien".

JOY J. O'BRIEN  
Secretary of the Senate

Presented by Senator COLLINS of Aroostook  
Cosponsored by Speaker MARTIN of Eagle Lake.

---

STATE OF MAINE

---

IN THE YEAR OF OUR LORD  
NINETEEN HUNDRED AND NINETY-ONE

---

**Resolve, Authorizing the Transfer of a Portion of Allagash Public Lot 1  
to the Town of Allagash.**

---



2           **Transfer authorized. Resolved:** That the Director of the  
Bureau of Public Lands is authorized to convey by quit claim deed  
4 to the Town of Allagash, for fair market value, fee simple title  
to Lots 1, 2, 3, 4, 12, 13 and 14 as shown on the plan of land  
6 titled "Portion of Allagash Public Lot 1" dated June 1991,  
attached as Exhibit A, which is incorporated by reference in this  
8 resolve. The specified lots are a portion of Public Lot 1 in the  
Town of Allagash. The deeds must provide that the lots may be  
10 used only for the purpose of erecting one residential structure  
on each lot, except that one lot may be used to locate a  
community water supply system.

12  
14  
**STATEMENT OF FACT**


16           Much of the settled portion of the Town of Allagash was  
18 devastated by flooding and ice damage this spring. A number of  
house lots can no longer be used as residential sites because of  
20 the danger of future flood damage. Preliminary field  
investigations by the town, the Maine Emergency Management Agency  
22 and the Federal Emergency Management Agency have determined that  
the most suitable sites for resettlement of displaced families  
24 are on the portion of the public lot specified in this resolve  
because of elevation, soils, public road access and proven  
26 availability of water. This resolve authorizes the transfer of  
approximately 21 acres of the public lot to the Town of Allagash  
28 in order for it to complete resettlement of displaced persons.

# Portion of Allagash Public Lot 1

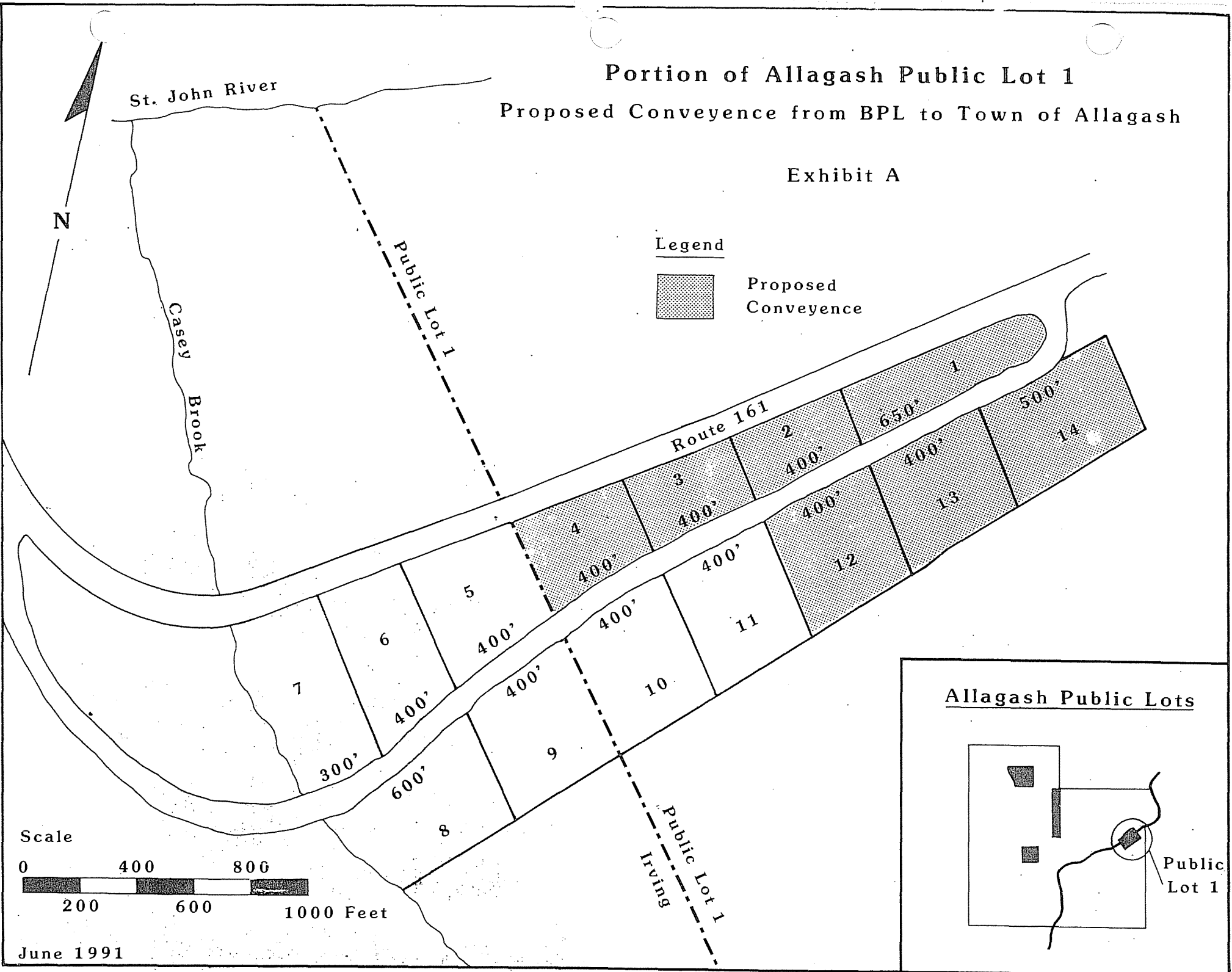
## Proposed Conveyence from BPL to Town of Allagash

Exhibit A

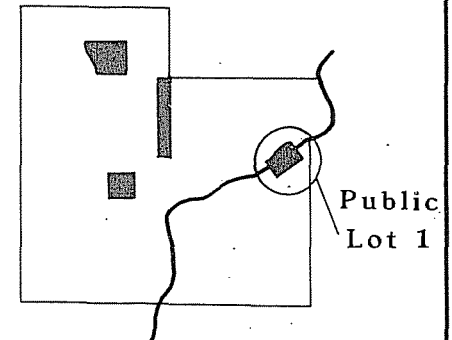
### Legend



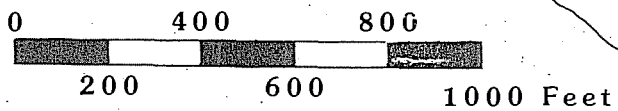
Proposed  
Conveyence



### Allagash Public Lots



Scale



June 1991

L.D. 1943