

# MAINE STATE LEGISLATURE

The following document is provided by the  
**LAW AND LEGISLATIVE DIGITAL LIBRARY**  
at the Maine State Law and Legislative Reference Library  
<http://legislature.maine.gov/lawlib>



Reproduced from scanned originals with text recognition applied  
(searchable text may contain some errors and/or omissions)

SUPPLEMENTAL REPORT

ON

POLLUTION IN THE

STATE OF MAINE

1954

COASTAL

SEWER SURVEY

PART III

(SECTION 2, MAPS)

**THE WATER IMPROVEMENT COMMISSION**

in collaboration with

**DEPARTMENT OF HEALTH AND WELFARE**



SUPPLEMENTAL REPORT

ON

POLLUTION IN THE

STATE OF MAINE

1954

COASTAL

SEWER SURVEY

PART III

(SECTION 2, MAPS)

**THE WATER IMPROVEMENT COMMISSION**

in collaboration with

**DEPARTMENT OF HEALTH AND WELFARE**

## ORGANIZATION

As of July 1, 1955

### STATE OF MAINE

**EDMUND S. MUSKIE**, GOVERNOR

### WATER IMPROVEMENT COMMISSION

**CLIFFORD G. CHASE**, Chairman, Baring, Maine

**DEAN H. FISHER**, M.D., Secretary  
Commissioner, Department of Health and Welfare

**ROY V. WELDON**, Bangor, Maine

**EDWARD W. COLBY**, M.D., Portland, Maine

**EDWARD FIELD**, Auburn, Maine

**SEYMOUR RYCKMAN**, Orono, Maine

**WALTER TWEEDIE**, Mars Hill, Maine

**ROBERT I. ASHMAN**, Chelsea, Maine

**LLEWELLYN COLOMY**, Hallowell, Maine

## **SURVEY DATA**

### **COASTAL SEWER OUTFALLS**

(Data taken and accumulated between  
Nov. 1, 1950 and Jan. 1, 1954)

### **COASTAL SEWER SURVEY**

In January, 1950, a survey of the entire coastline of Maine was begun, the object of which was to locate all sewer outfalls and significant sources of pollution along the coast. Data collected by this survey up to November of 1950 appeared in the 1950 "Report on Water Pollution in the State of Maine."

After the cutoff date of the 1950 report coastal sewer survey continued, but with less concentration, during 1951 and 1952, covering segments of the coast line not previously surveyed as well as adding to and revising previously collected data.

On the progress map following are indicated the towns completed since the 1950 report, the towns unchanged since the 1950 report, the towns in which the coastal sewer data has been supplemented or revised since 1950, and those in which the survey has not been completed.

The supplemental portions of the survey were conducted on the same basis as the portion on which the 1950 data was based except that the Sanitary Water Board, responsible for the first report, became to all practical purposes the Water Improvement Commission in August of 1951. All coastal areas which were inhabited or contained possible sources of pollution were covered on foot in an effort to find all outfalls. Information concerning location of the outfall, size of pipe, number of buildings or population served, was obtained at the site, and such additional information as to whether or not the facility was public or private property was obtained from local authorities or residents of the respective areas.

In each case where sufficient data to warrant has been obtained, individual township maps have been prepared, in some cases supplemented by village maps to a larger scale, showing sewer outfalls in towns where the survey has been completed.

## MAP INDEX

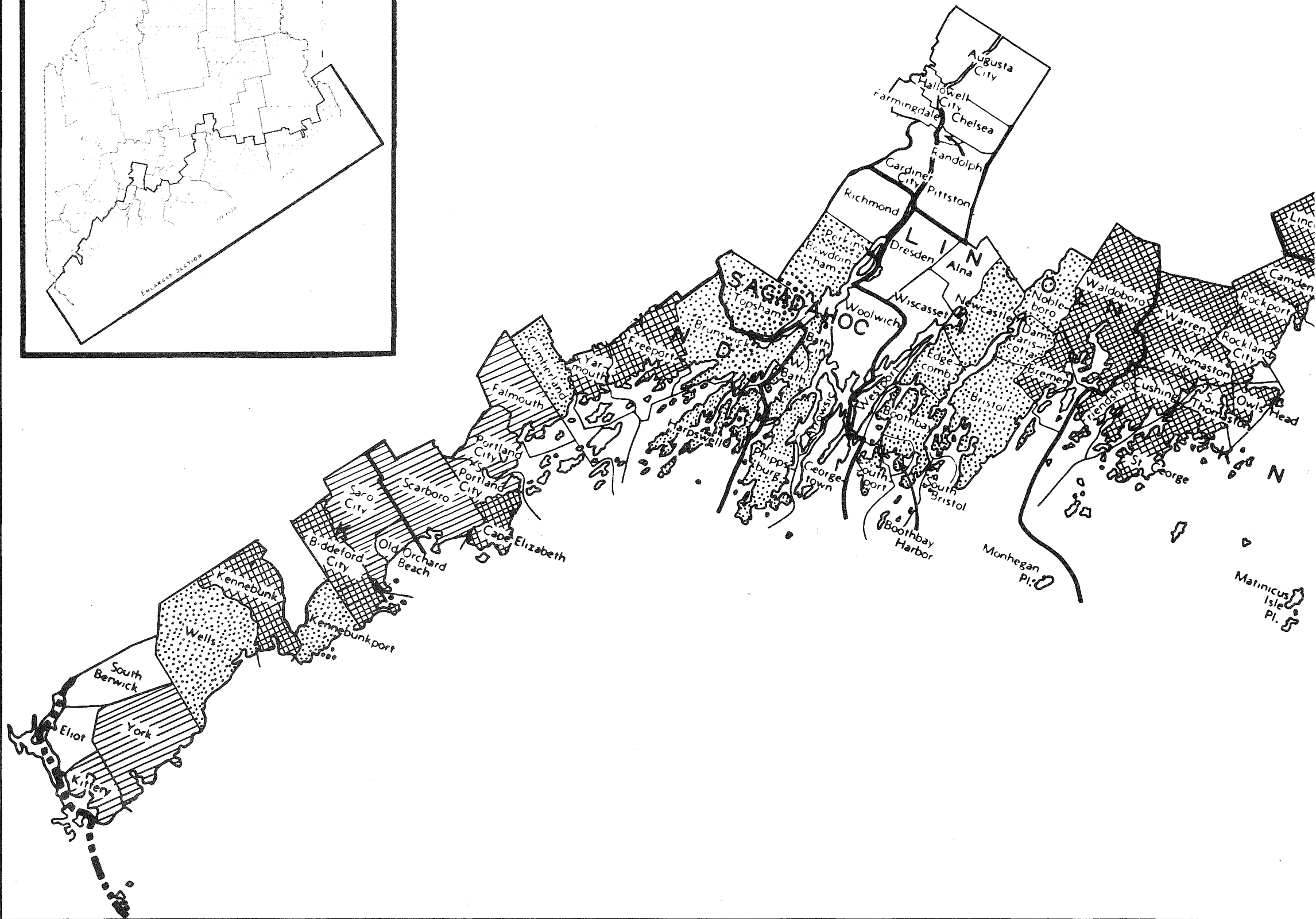
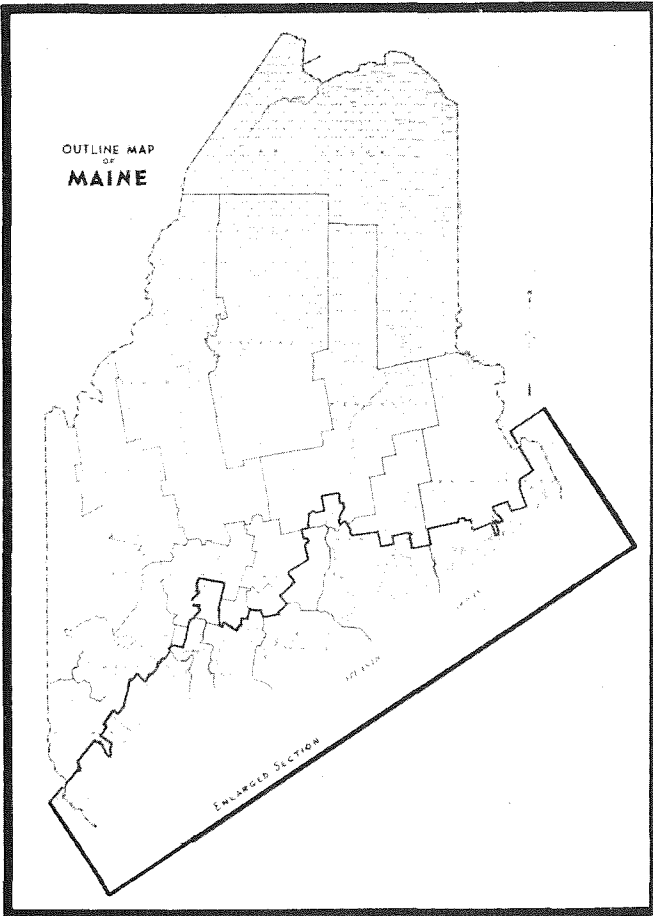
Description	Number	Description	Number
Progress Map .....	1	Kennebunkport, Town of .....	44
Addison, Town of .....	2	Lamoine, Town of .....	45
Bar Harbor, Town of .....	3	Lincolnton, Town of .....	46
Bath, Town of .....	4	Lubec, Town of .....	47
Belfast, Town of .....	5	Machias, Town of .....	48
Biddeford, Town of .....	6	Machiasport, Town of .....	49
Blue Hill, Town of .....	7	Millbridge, Town of .....	50
Boothbay, Town of .....	8	Mount Desert, Town of .....	51
Boothbay Harbor, Town of .....	9	Newcastle, Town of .....	52
Bowdoinham, Town of .....	10	Nobleboro, Town of .....	53
Bremen, Town of .....	11	Northport, Town of .....	54
Brewer, Town of .....	12	Orrington, Town of .....	55
Bristol, Town of .....	13	Owls Head, Town of .....	56
Brooklin, Town of .....	14	Pembroke, Town of .....	57
Brooksville, Town of .....	15	Penobscot, Town of .....	58
Brunswick, Town of .....	16	Perry, Town of .....	59
Calais, Town of .....	17	Phippsburg, Town of .....	60
Camden, Town of .....	18	Prospect, Town of .....	61
Cape Elizabeth, Town of .....	19	Robbinston, Town of .....	62
Castine, Town of .....	20	Rockland, Town of .....	63
Cherryfield, Town of .....	21	Rockport, Town of .....	64
Columbia Falls, Town of .....	22	Roque Bluffs, Town of .....	65
Cumberland, Town of .....	23	St. George, Town of .....	66
Cushing, Town of .....	24	Searsport, Town of .....	67
Cutler, Town of .....	25	Sedgwick, Town of .....	68
Damariscotta, Town of .....	26	South Bristol, Town of .....	69
Deer Isle, Town of .....	27	Southport, Town of .....	70
Dennysville, Town of .....	28	South Thomaston, Town of .....	71
East Machias, Town of .....	29	Steuben, Town of .....	72
Edgecomb, Town of .....	30	Stockton Springs, Town of .....	73
Edmunds, Town of .....	31	Stonington, Town of .....	74
Ellsworth, Town of .....	32	Sullivan, Town of .....	75
Frankfort, Town of .....	33	Surry, Town of .....	76
Franklin, Town of .....	34	Thomaston, Town of .....	77
Freeport, Town of .....	35	Topsham, Town of .....	78
Friendship, Town of .....	36	Trenton, Town of .....	79
Gouldsboro, Town of .....	37	Trescott, Town of .....	80
Hampden, Town of .....	38	Waldoboro, Town of .....	81
Harpswell, Town of .....	39A	Warren, Town of .....	82
Harpswell, Town of .....	39B	Wells, Town of .....	83
Harpswell, Town of .....	39C	West Bath, Town of .....	84
Harrington, Town of .....	40	Whiting, Town of .....	85
Jonesboro, Town of .....	41	Winterport, Town of .....	86
Jonesport, Town of .....	42	Yarmouth, Town of .....	87
Kennebunk, Town of .....	43		

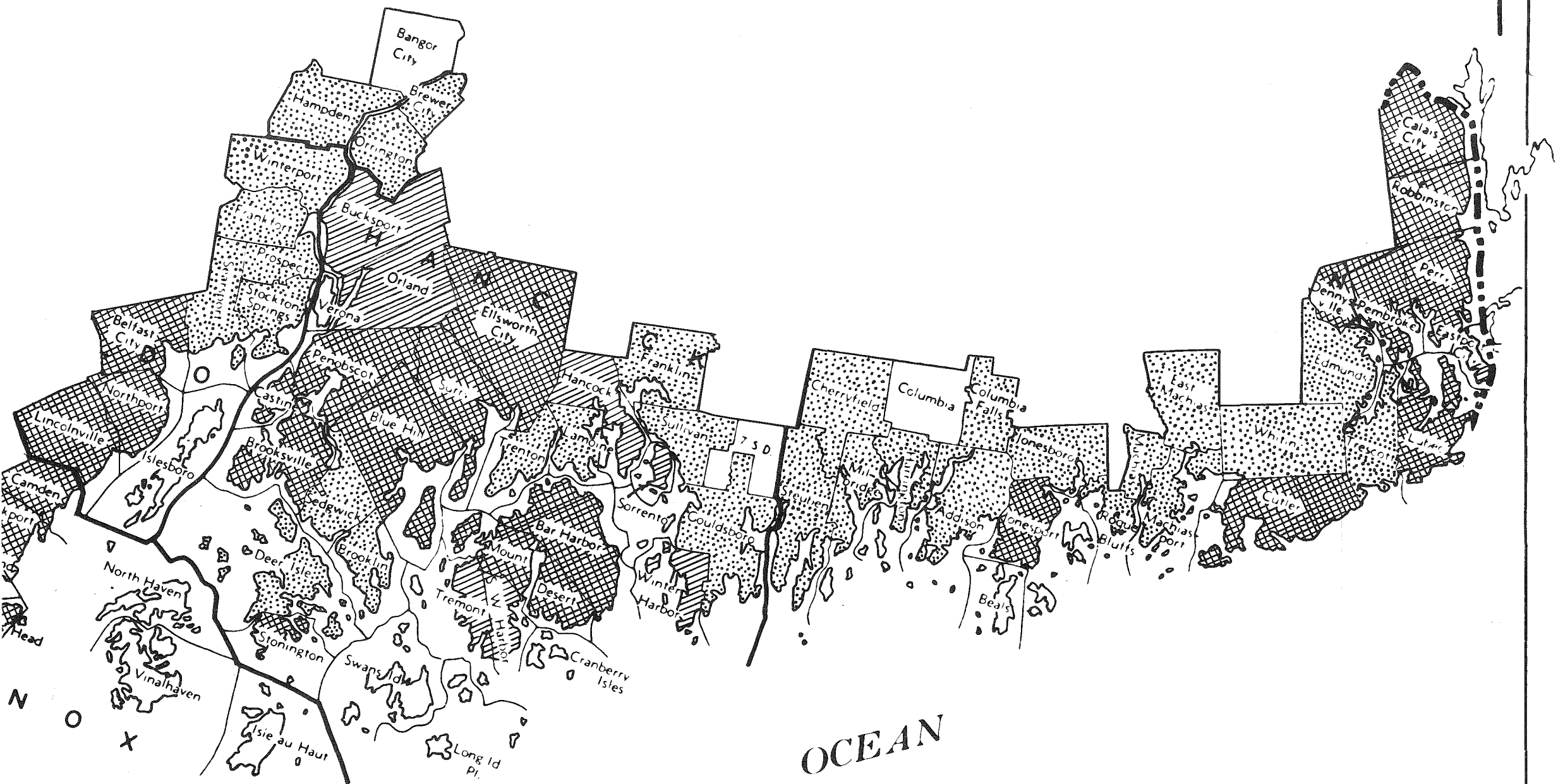
**The following two pages include one oversized map scanned in segments. The full map is included in the hard copy of this report, available in the library.**

**(Call Number TD224.M2 M346 1955)**







OUTLINE MAP  
OF  
MAINE





STATE OF MAINE  
**TIDEWATER & COASTAL SEWER SURVEY  
 PROGRESS MAP**

AS OF JANUARY 1, 1954

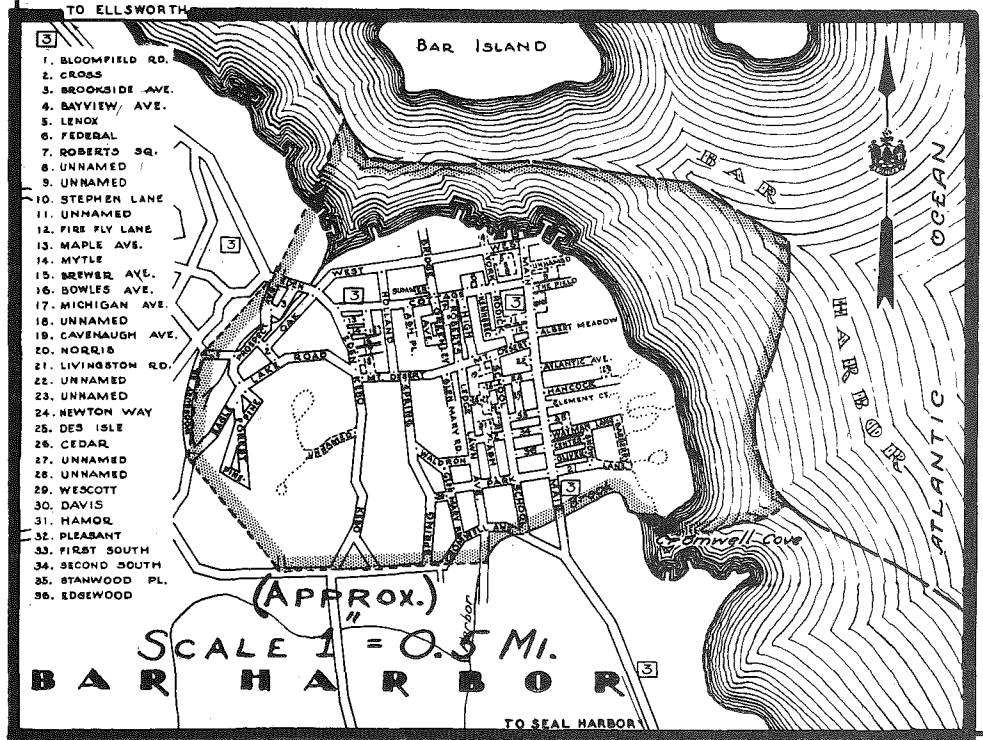
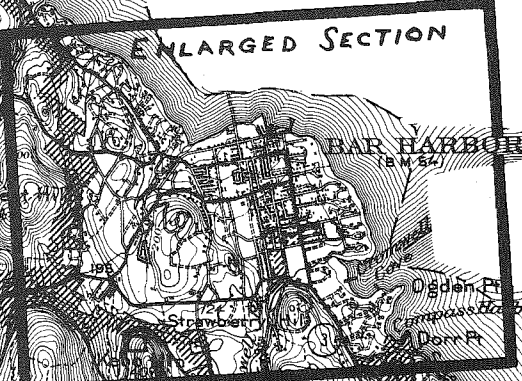
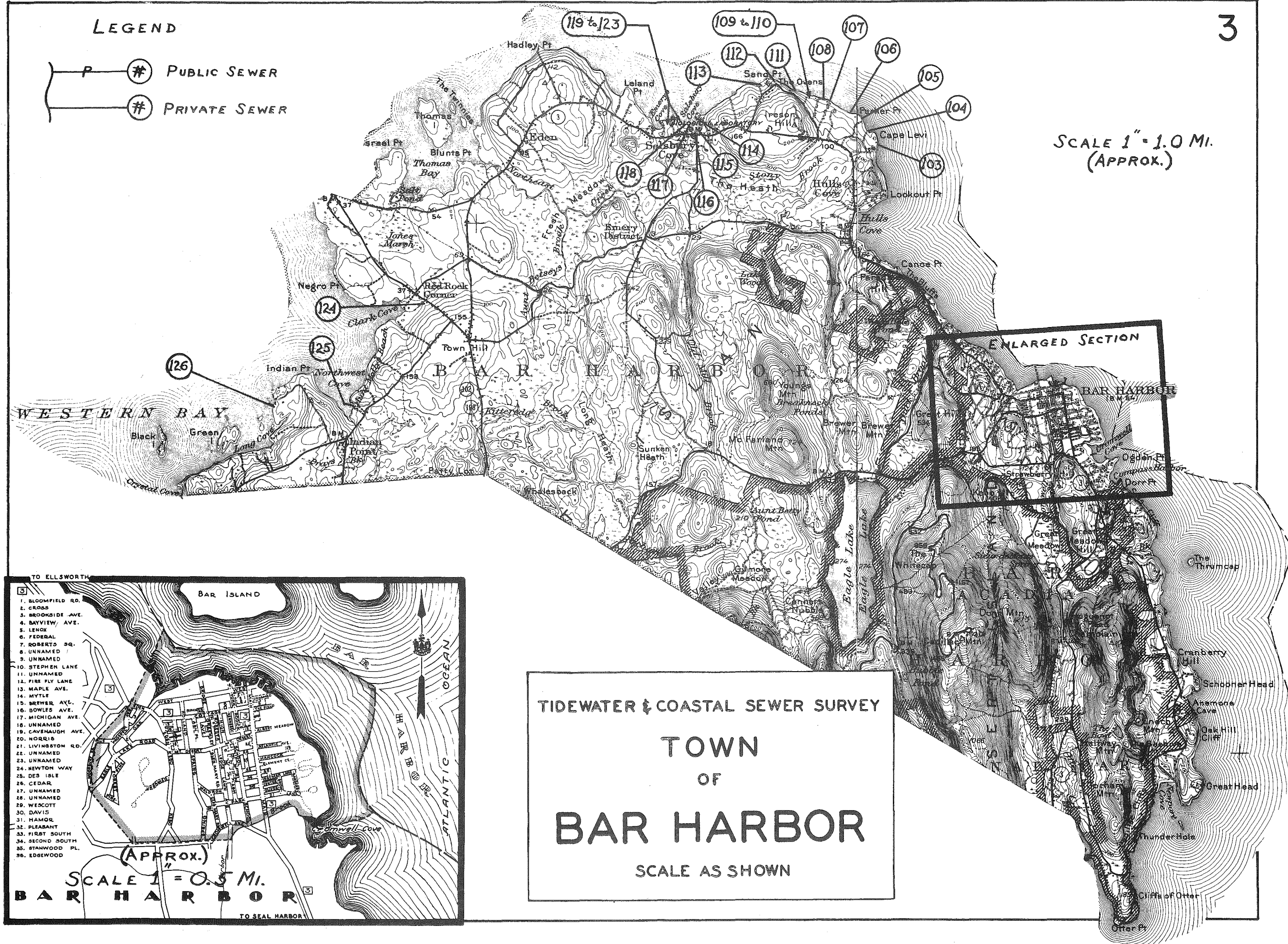
-  ..... NO SURVEY
-  ..... SURVEY COMPLETED IN 1950 REPORT
-  ..... PARTIAL SURVEY IN 1950 REPORT, REVISED & SUPPLEMENTAL DATA IN CURRENT REPORT
-  ..... SURVEY SUBSEQUENT TO 1950 REPORT, DATA IN CURRENT REPORT



LEGEND



SCALE 1" = 1.0 MI. (APPROX.)



TIDEWATER & COASTAL SEWER SURVEY

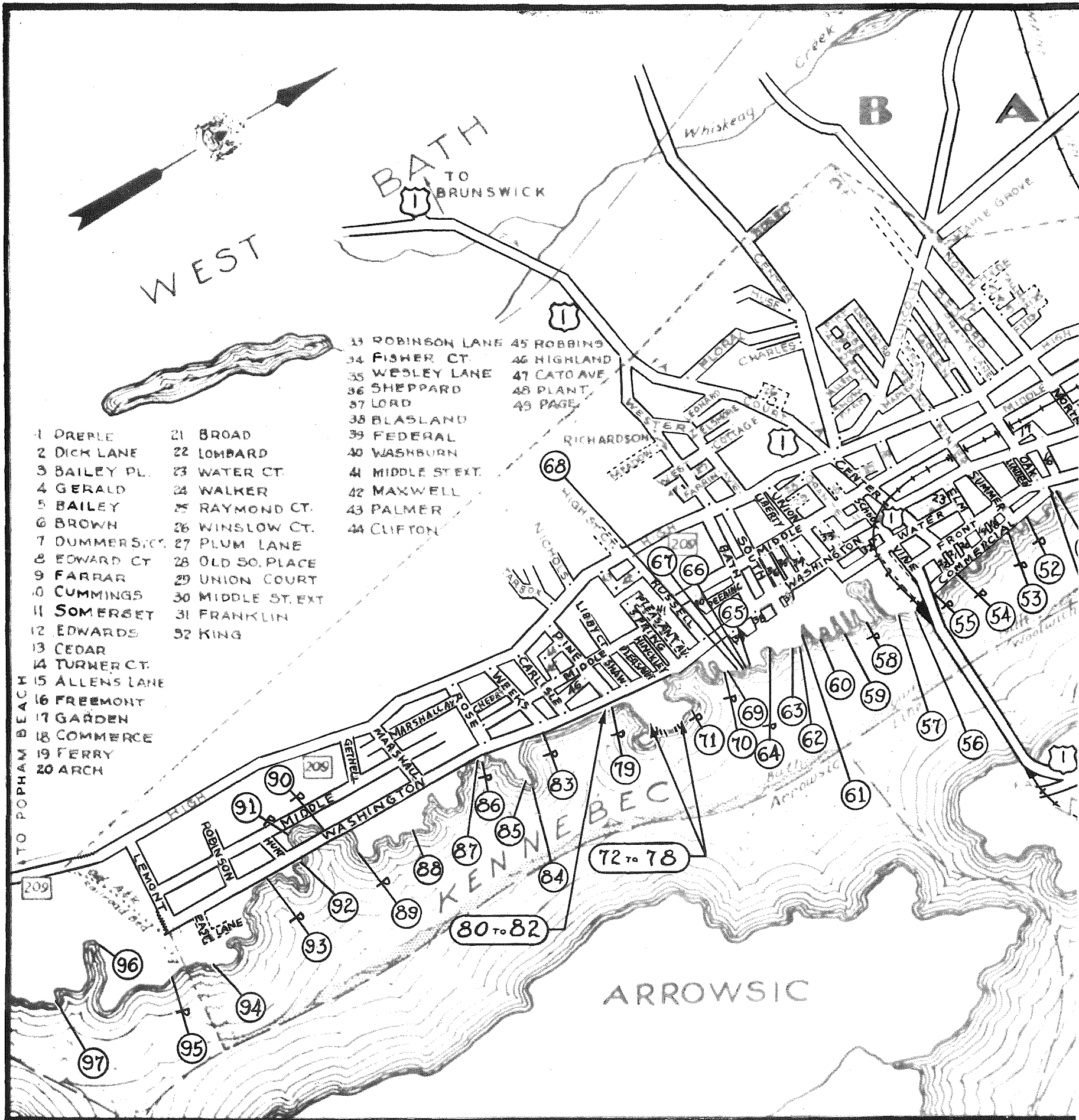
TOWN OF

BAR HARBOR

SCALE AS SHOWN

**The following two pages include one oversized map scanned in segments. The full map is included in the hard copy of this report, available in the library.**

**(Call Number TD224.M2 M346 1955)**

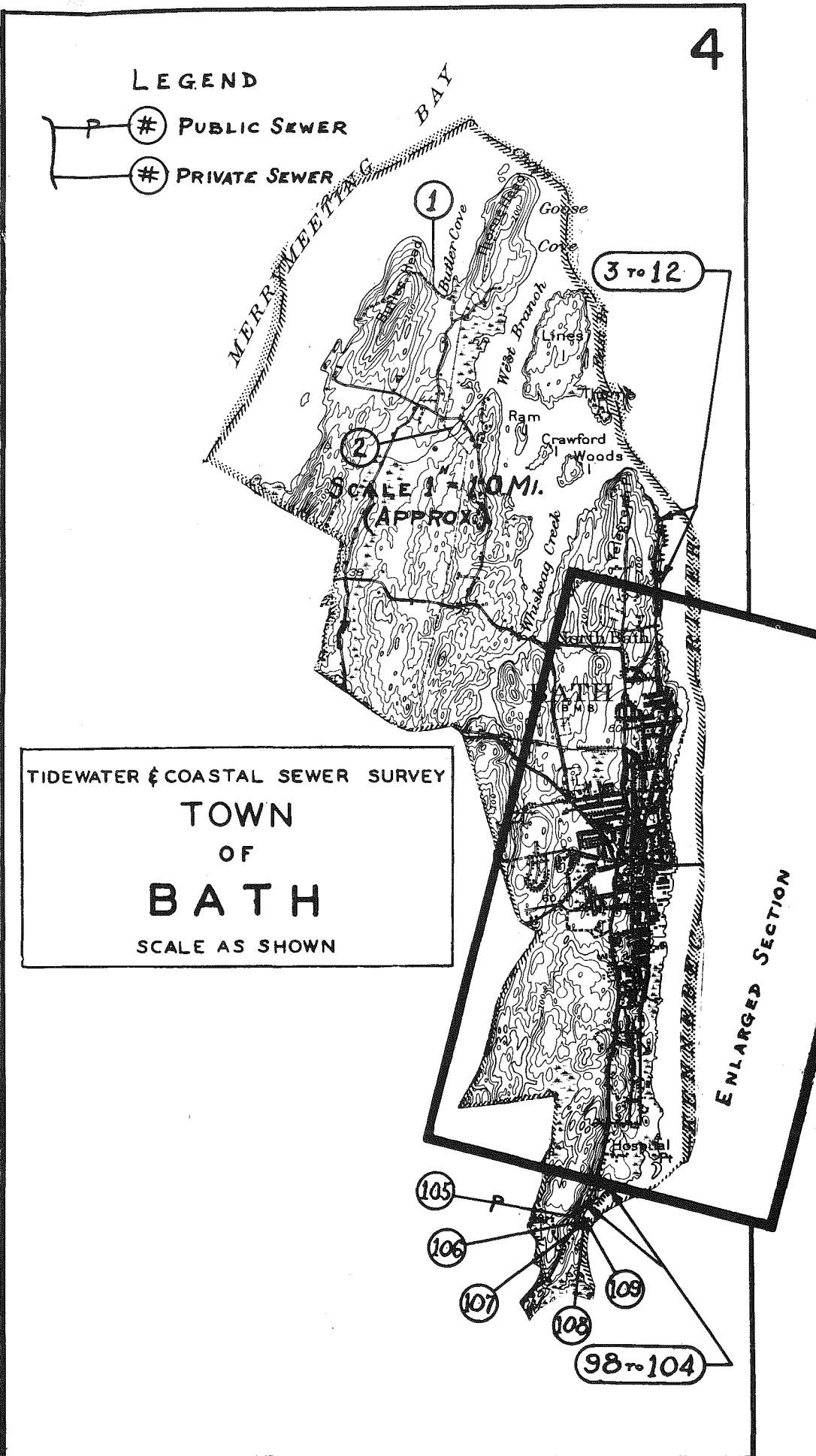
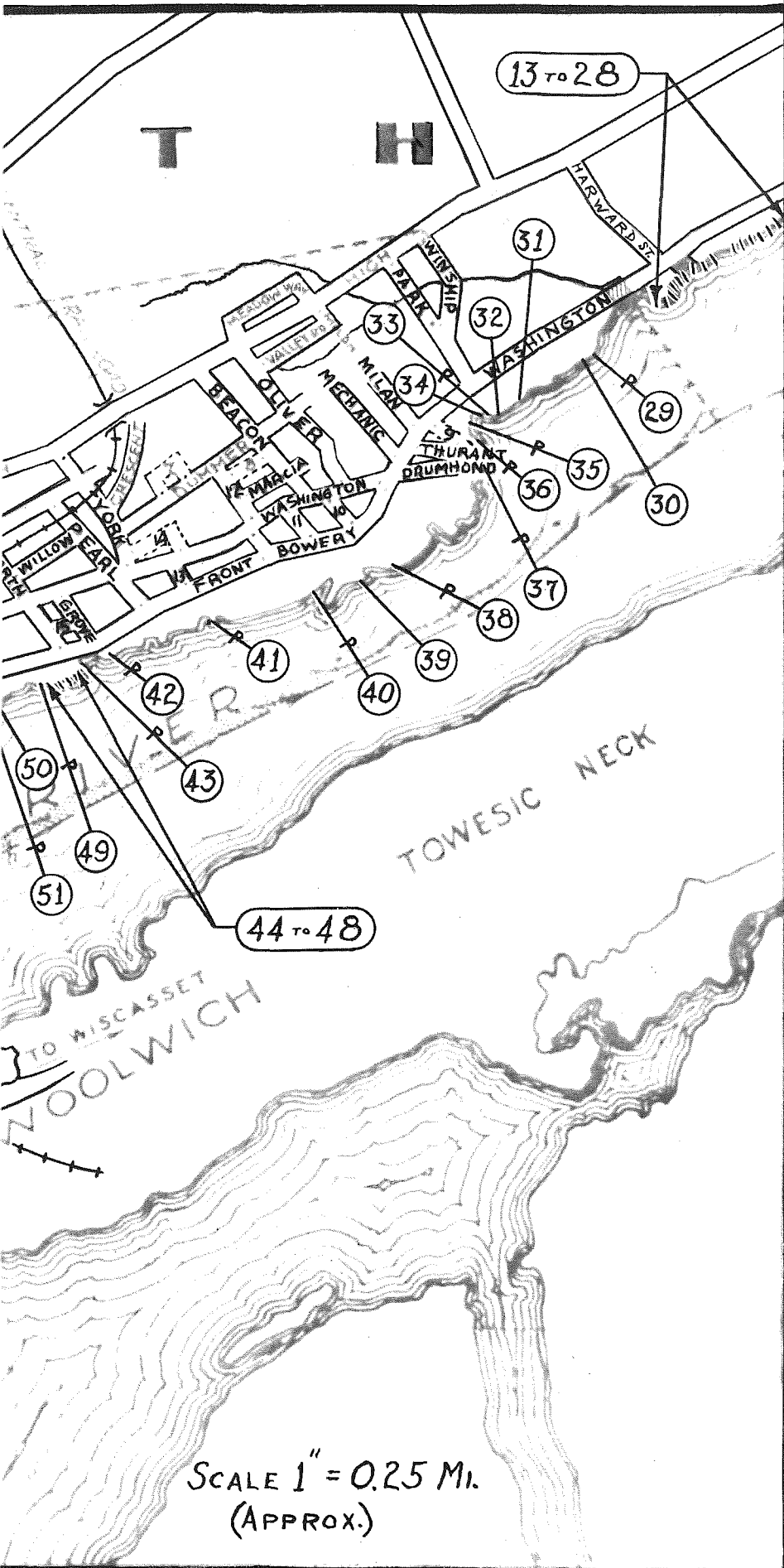


- |                |                    |
|----------------|--------------------|
| 1 DREPLE       | 21 BROAD           |
| 2 DICK LANE    | 22 LOMBARD         |
| 3 BAILEY PL.   | 23 WATER CT.       |
| 4 GERALD       | 24 WALKER          |
| 5 BAILEY       | 25 RAYMOND CT.     |
| 6 BROWN        | 26 WINSLOW CT.     |
| 7 DUMMERS CT.  | 27 PLUM LANE       |
| 8 EDWARD CT.   | 28 OLD SO. PLACE   |
| 9 FARRAR       | 29 UNION COURT     |
| 10 CUMMINGS    | 30 MIDDLE ST. EXT. |
| 11 SOMERSET    | 31 FRANKLIN        |
| 12 EDWARDS     | 32 KING            |
| 13 CEDAR       |                    |
| 14 TURNER CT.  |                    |
| 15 ALLENS LANE |                    |
| 16 FREEMONT    |                    |
| 17 GARDEN      |                    |
| 18 COMMERCE    |                    |
| 19 FERRY       |                    |
| 20 ARCH        |                    |

- |                    |              |
|--------------------|--------------|
| 33 ROBINSON LANE   | 45 ROBBINS   |
| 34 FISHER CT.      | 46 HIGHLAND  |
| 35 WESLEY LANE     | 47 CATO AVE. |
| 36 SHEPPARD        | 48 PLANT     |
| 37 LORD            | 49 PAGE      |
| 38 BLASLAND        |              |
| 39 FEDERAL         |              |
| 40 WASHBURN        |              |
| 41 MIDDLE ST. EXT. |              |
| 42 MAXWELL         |              |
| 43 PALMER          |              |
| 44 CLIFTON         |              |

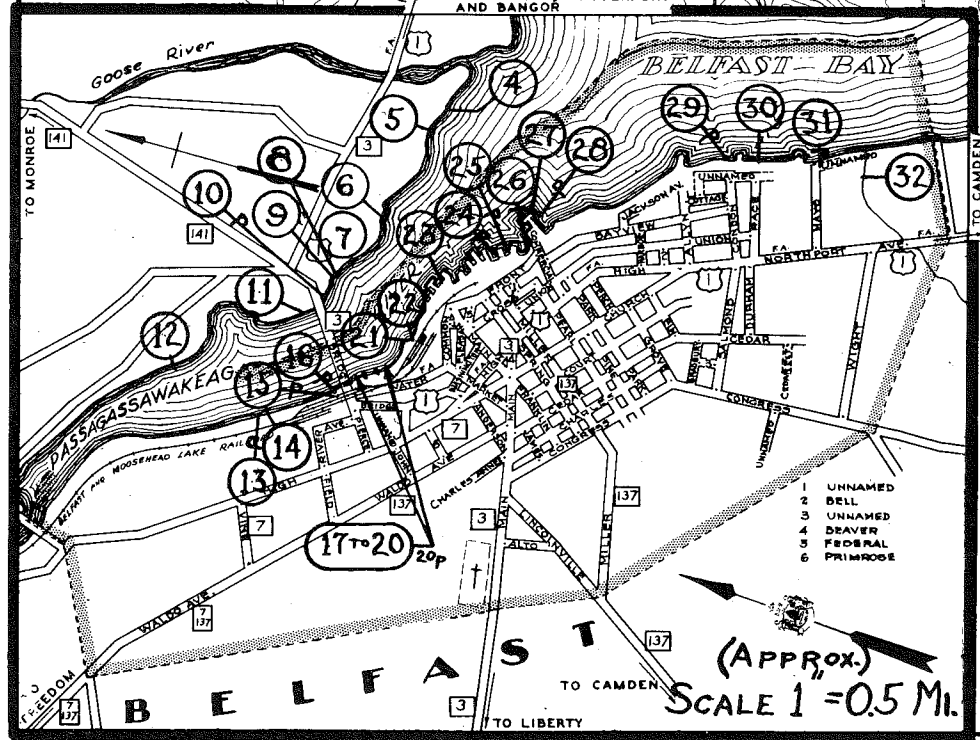
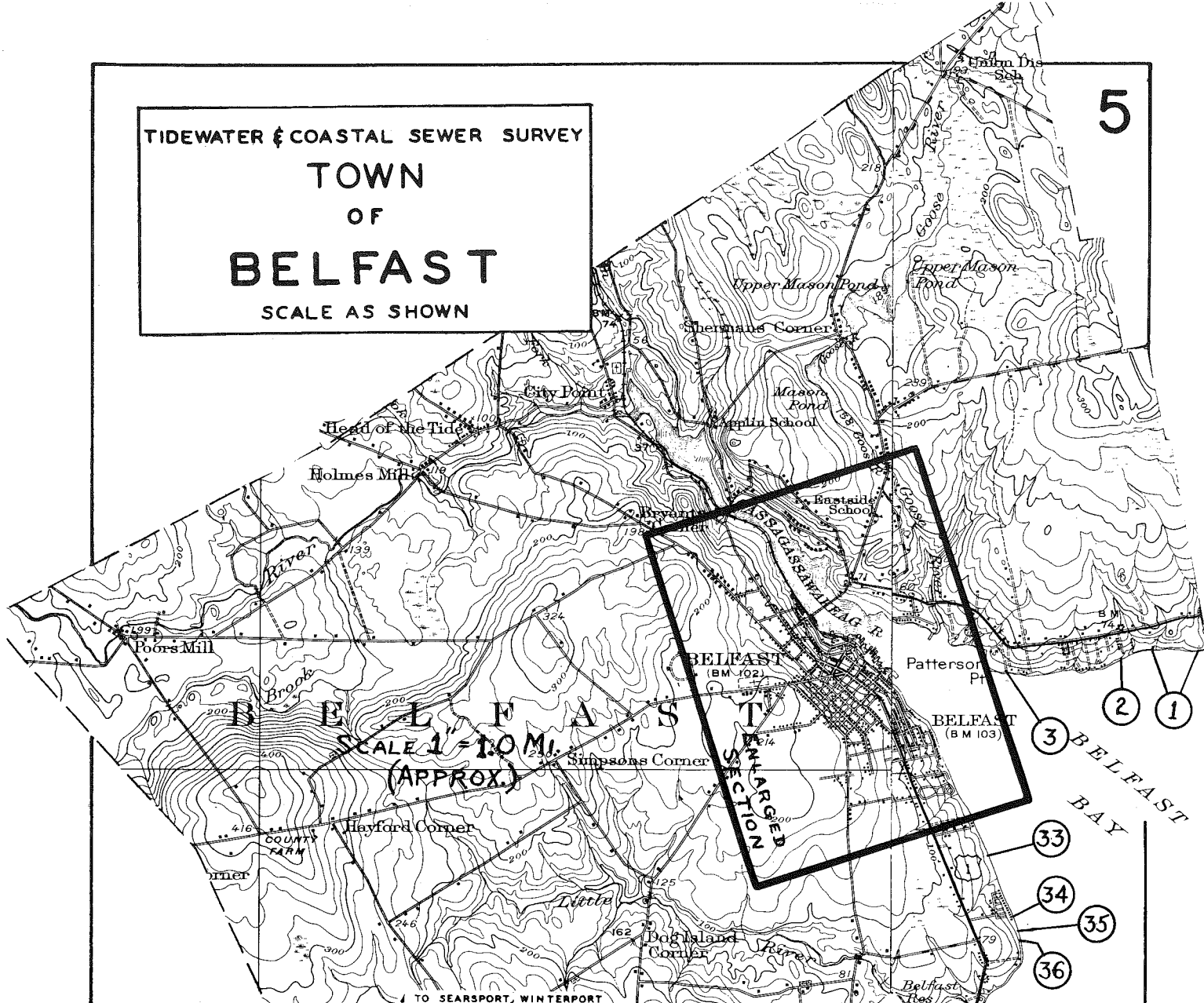
72 to 78

80 to 82



TIDEWATER & COASTAL SEWER SURVEY  
**TOWN OF BELFAST**  
 SCALE AS SHOWN

5



**LEGEND**

— P # PUBLIC SEWER

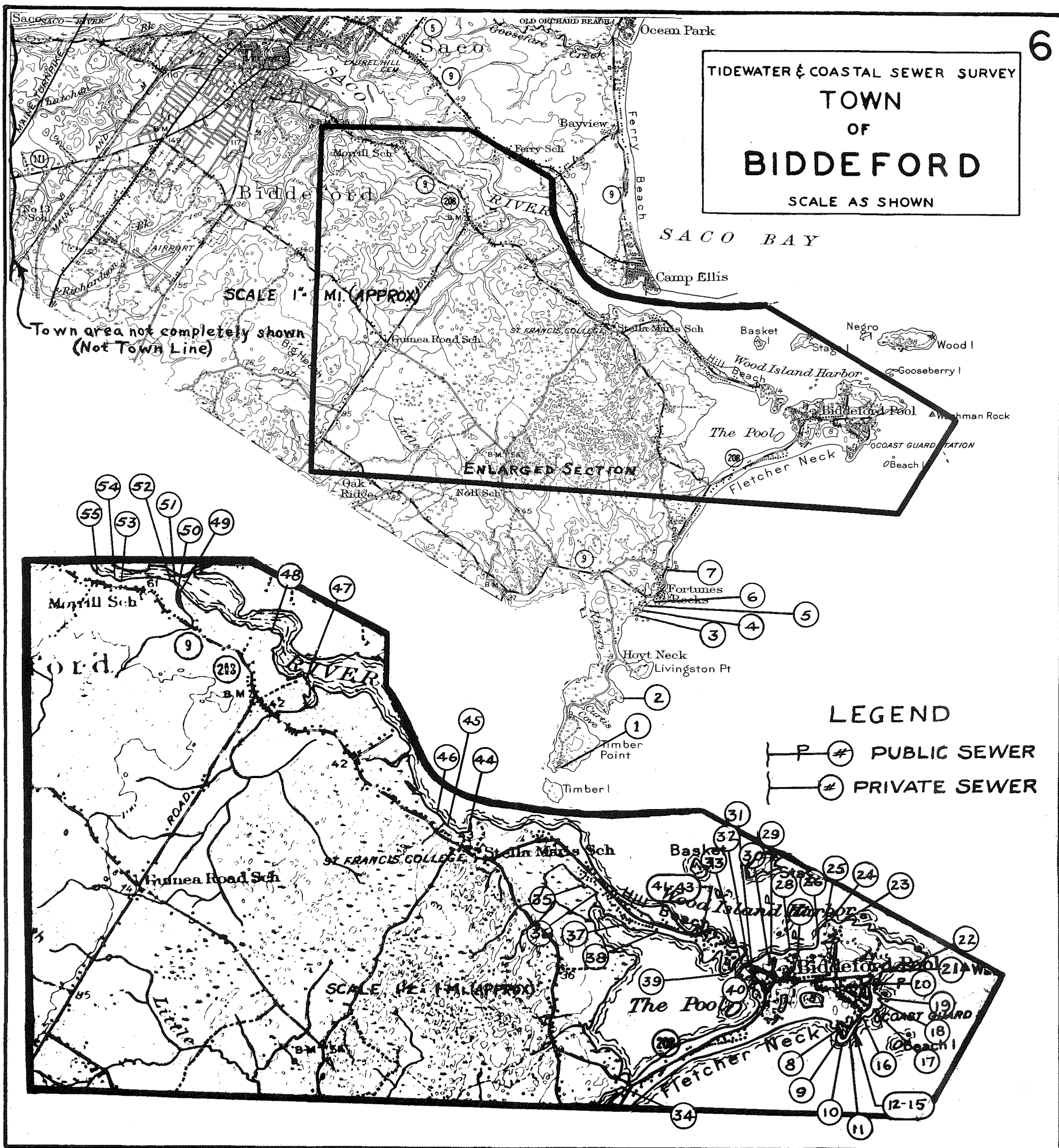
— # PRIVATE SEWER

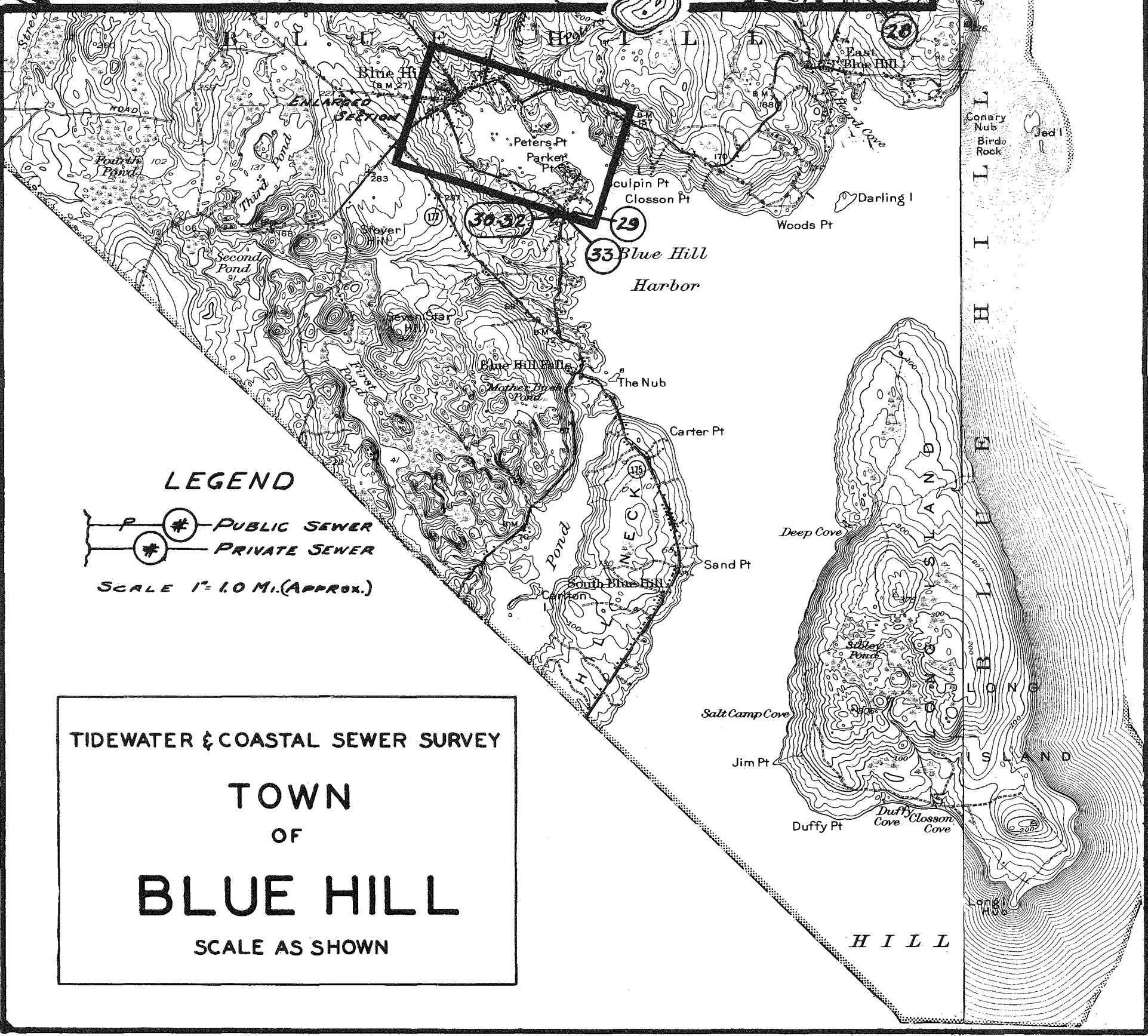
- 1 UNNAMED
- 2 BELL
- 3 UNNAMED
- 4 DEAVER
- 5 FEDERAL
- 6 PRIMROSE

(APPROX.)  
 SCALE 1" = 0.5 MI.



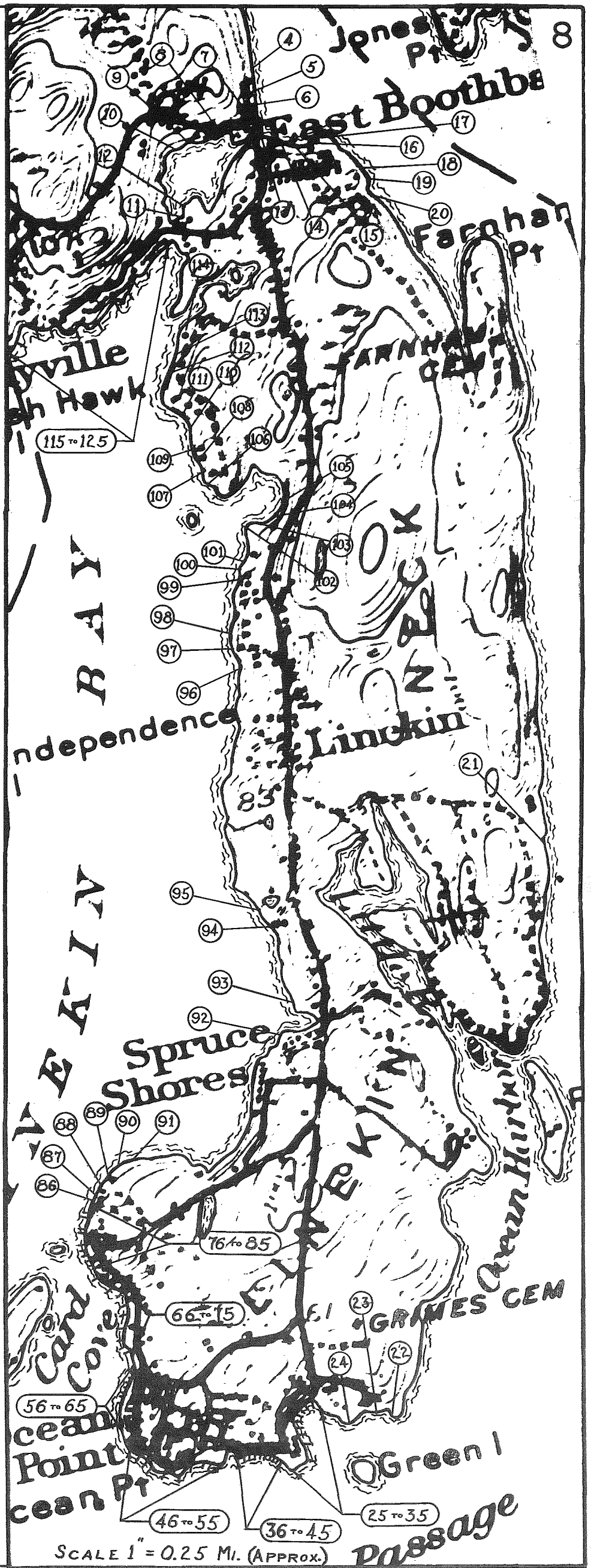
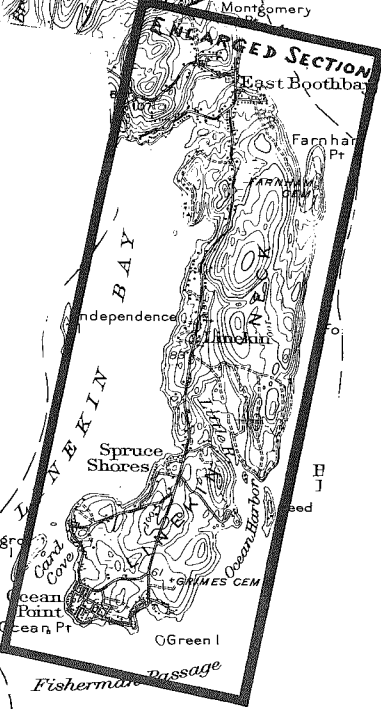
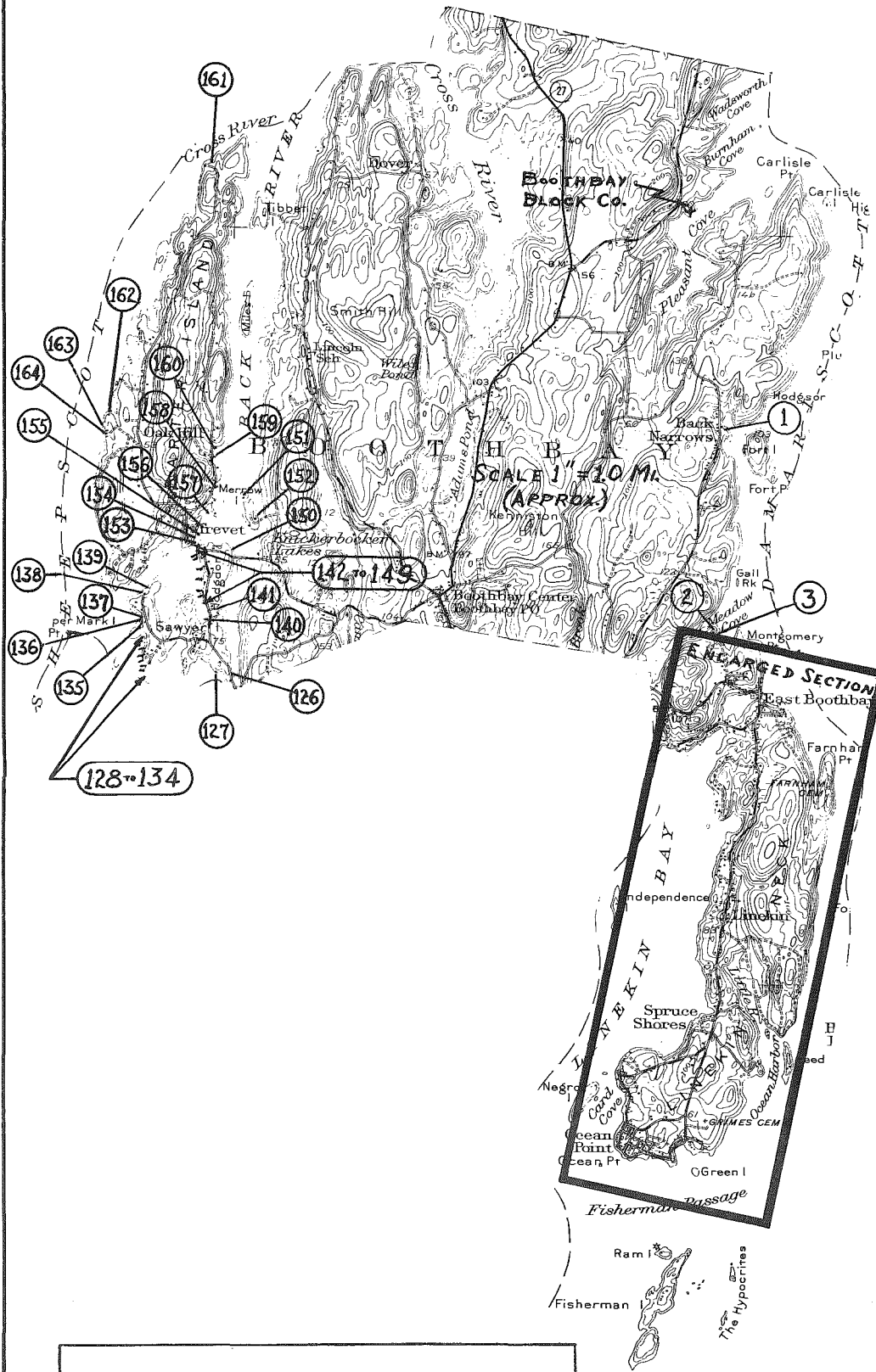
TIDEWATER & COASTAL SEWER SURVEY  
TOWN  
OF  
**BIDDEFORD**  
SCALE AS SHOWN





LEGEND

-  PUBLIC SEWER
-  PRIVATE SEWER



TIDEWATER & COASTAL SEWER SURVEY

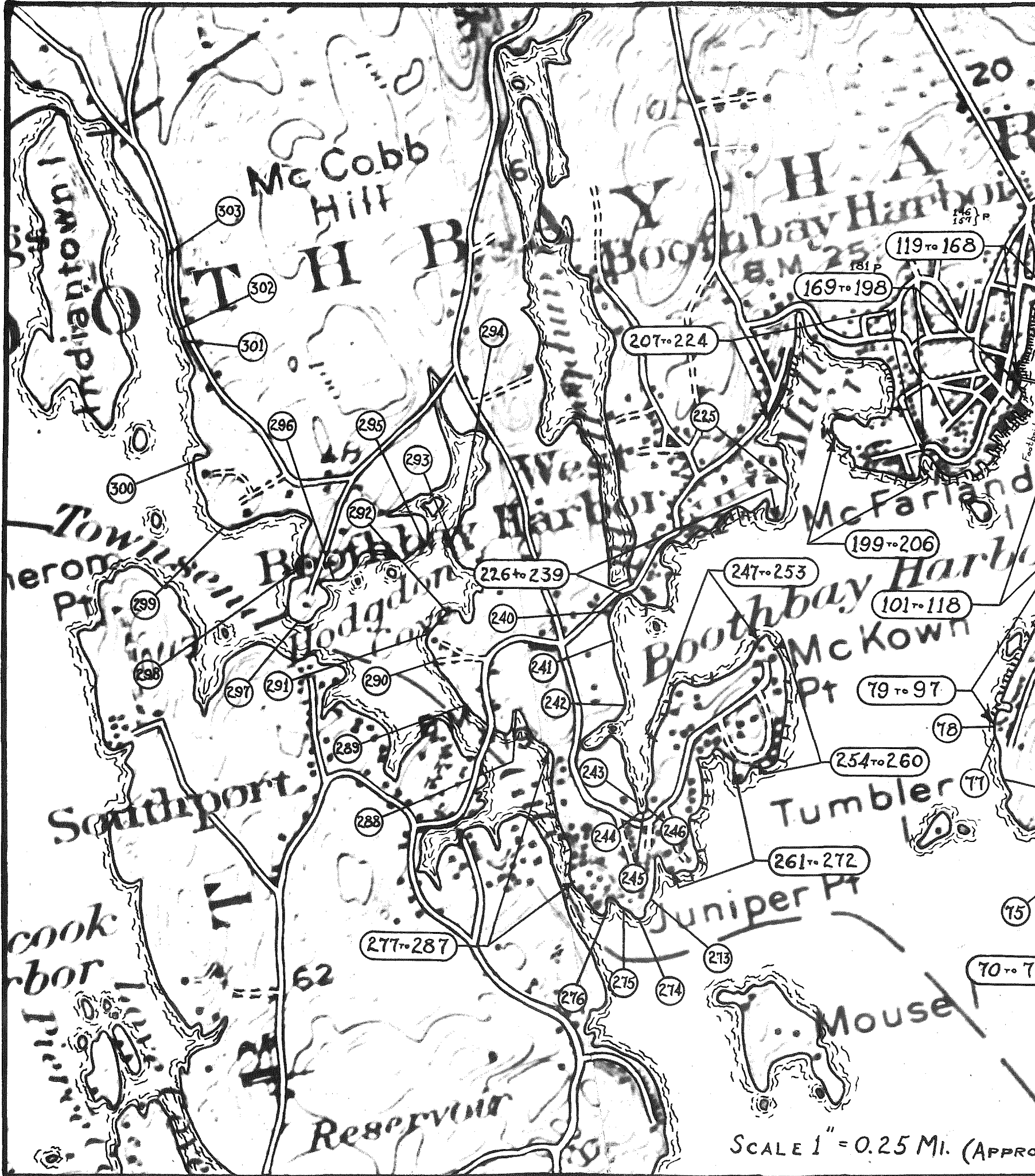
TOWN  
OF  
**BOOTHBAY**

SCALE AS SHOWN

SCALE 1" = 0.25 MI. (APPROX.)

**The following two pages include one oversized map scanned in segments. The full map is included in the hard copy of this report, available in the library.**

**(Call Number TD224.M2 M346 1955)**



Indian town  
TOWNSHIP

McCobb Hill

303  
302  
301  
300

296  
295  
293  
292

Town  
Pt

299  
298  
297  
291  
290

Southport

289  
288

cook  
bor

277-287

Reservoir

Y  
H  
A  
B  
Boothbay Harbor

207-224  
225  
226-239  
240

241  
242  
243  
244  
246  
245

273  
275  
274  
276

146  
157  
181  
119-168  
169-198

199-206

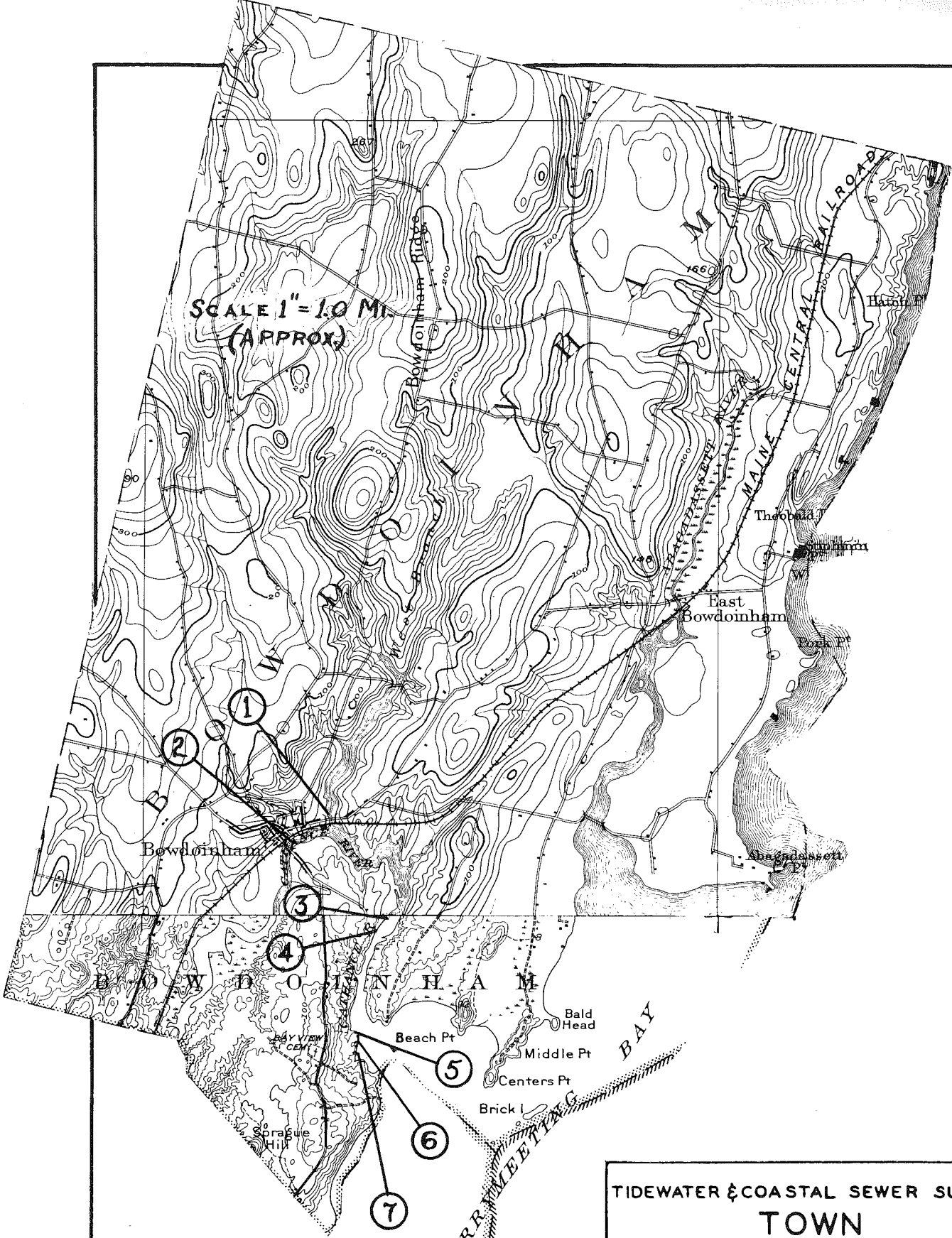
247-253  
101-118  
79-97  
78  
77

254-260  
261-272  
Juniper Pt

Mouse

SCALE 1" = 0.25 MI. (APPROX.)





SCALE 1" = 1.0 MI.  
(APPROX)


**LEGEND**

— P — (#) PUBLIC SEWER

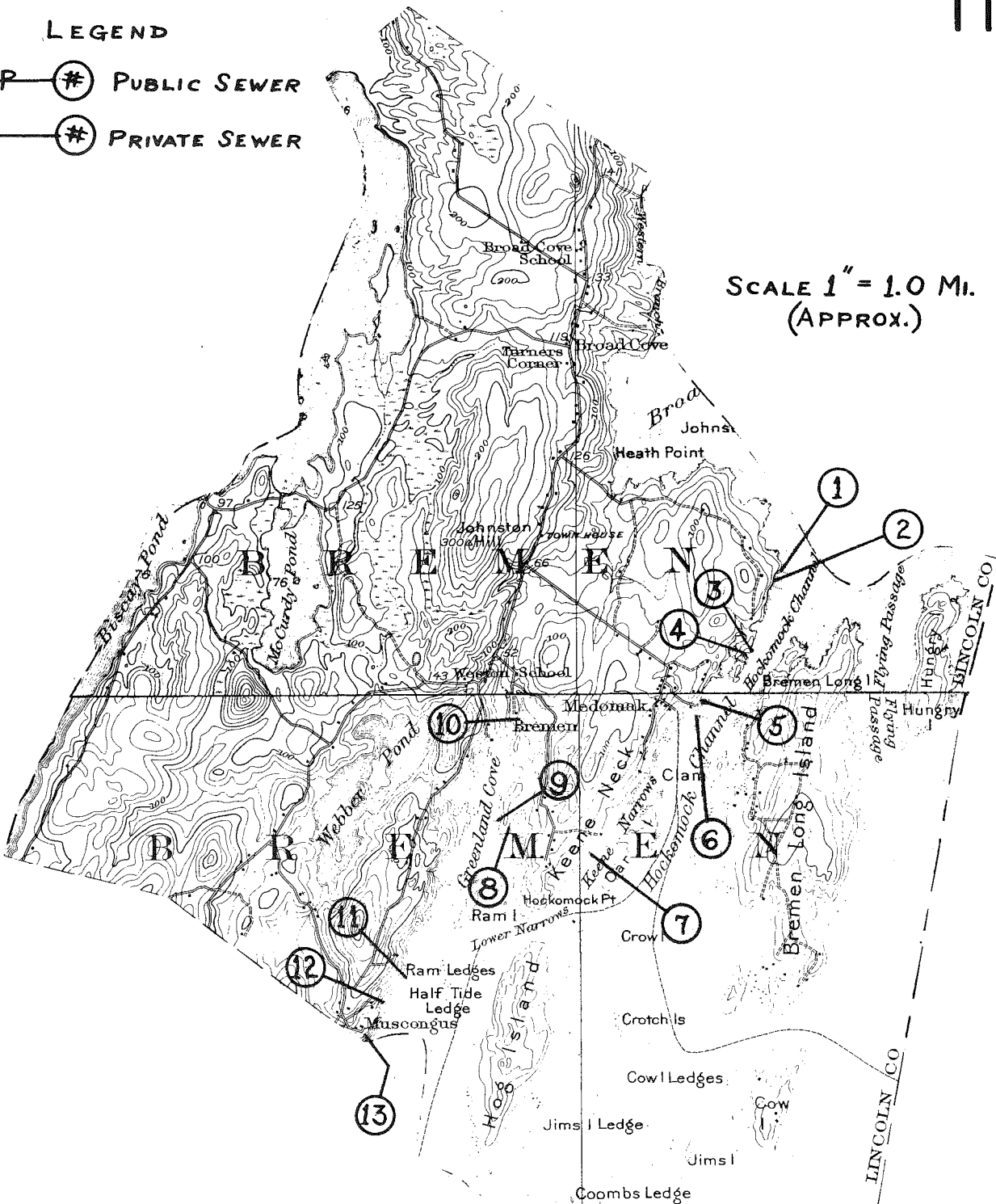
— (#) PRIVATE SEWER

TIDEWATER & COASTAL SEWER SURVEY  
TOWN  
OF  
**BOWDOINHAM**  
SCALE AS SHOWN

LEGEND



SCALE 1" = 1.0 MI.  
(APPROX.)

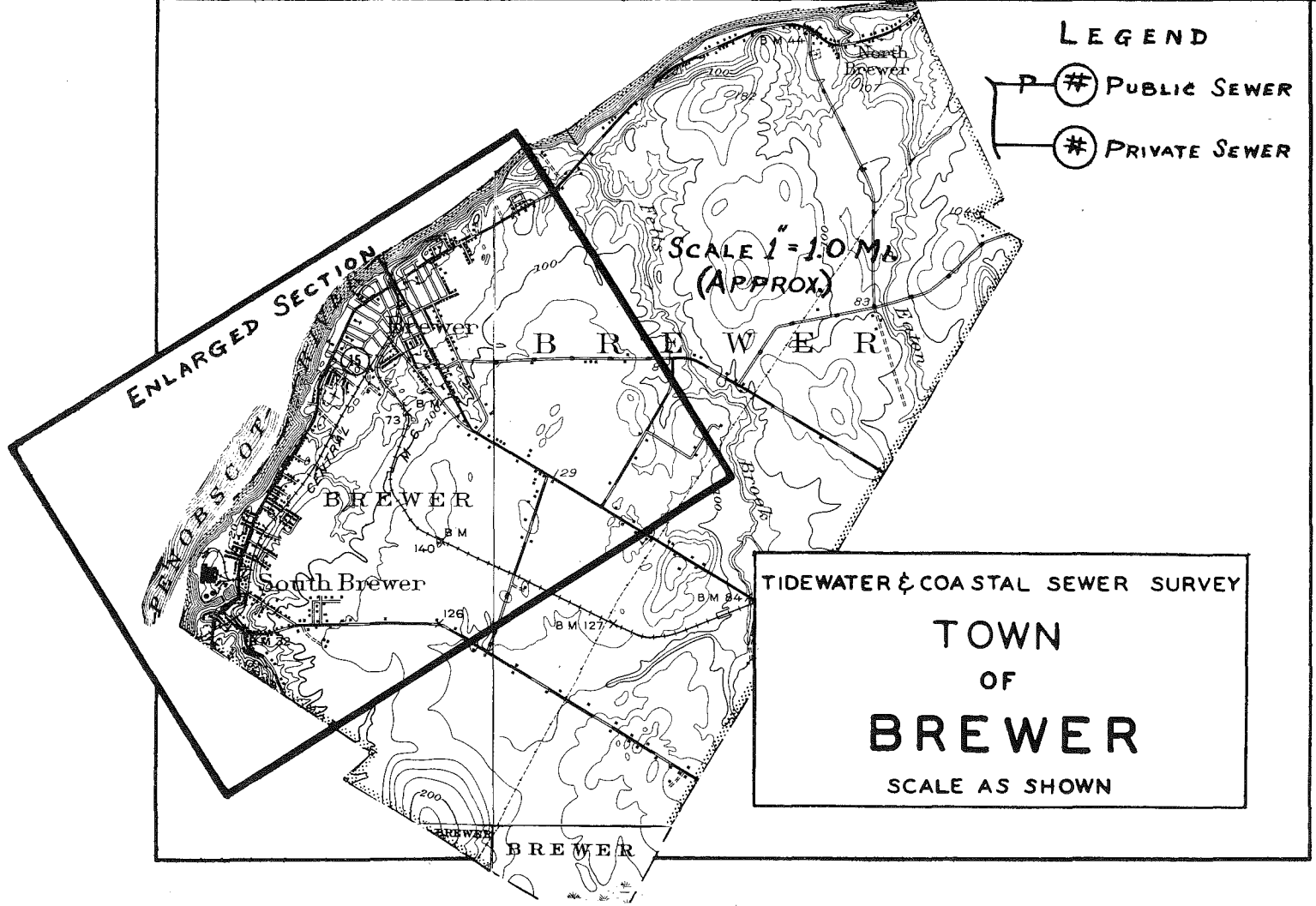
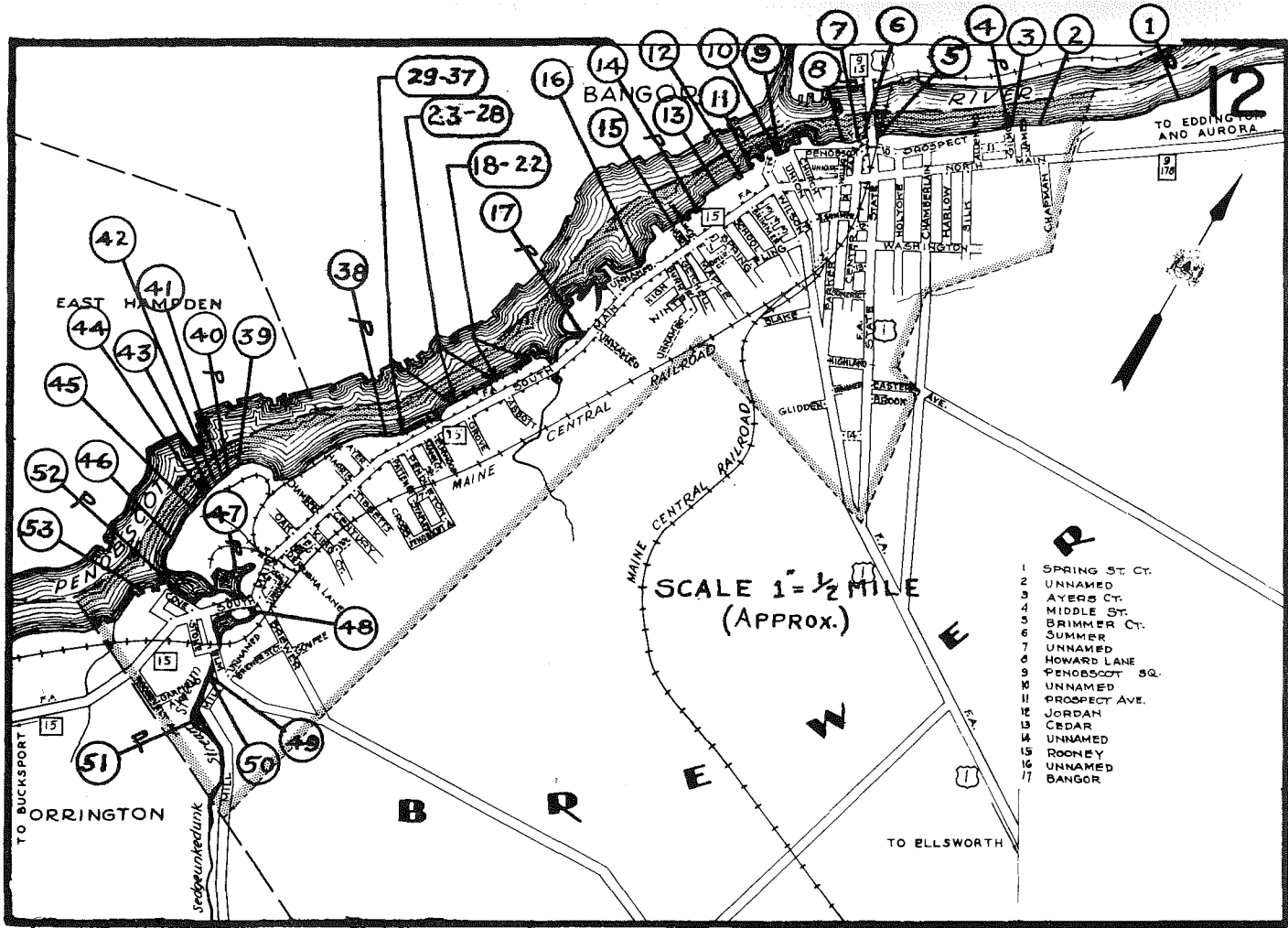


TIDEWATER & COASTAL SEWER SURVEY

TOWN  
OF  
**BREMEN**

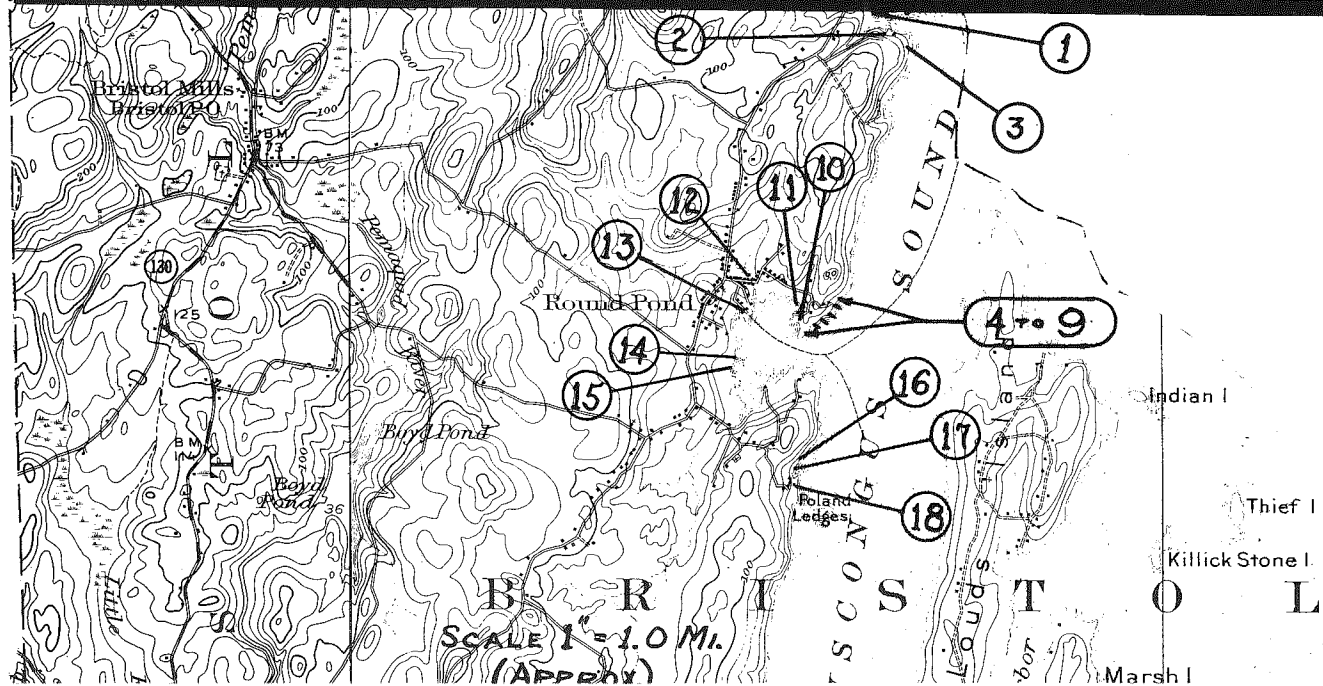
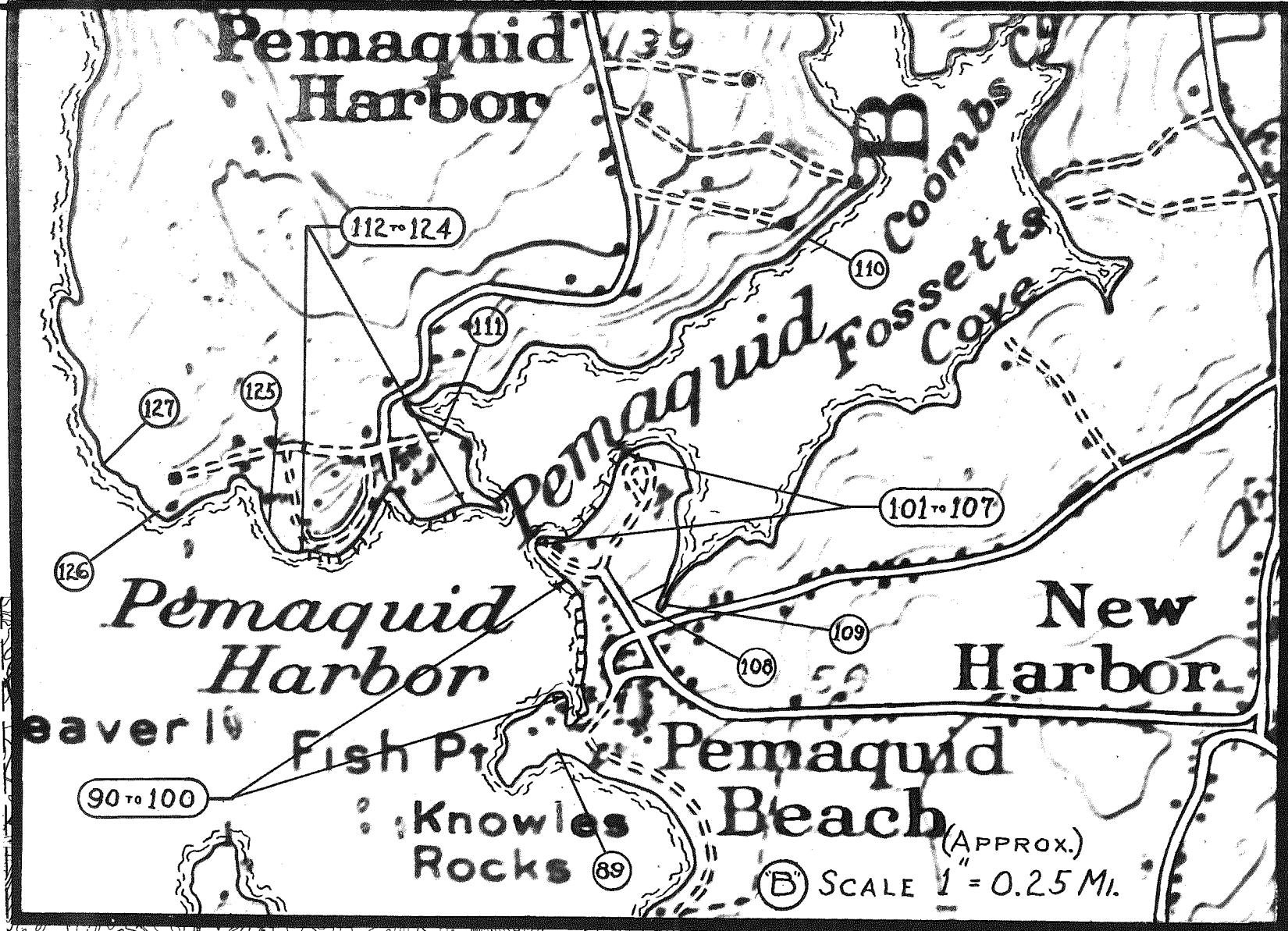
SCALE AS SHOWN





**The following two pages include one oversized map scanned in segments. The full map is included in the hard copy of this report, available in the library.**

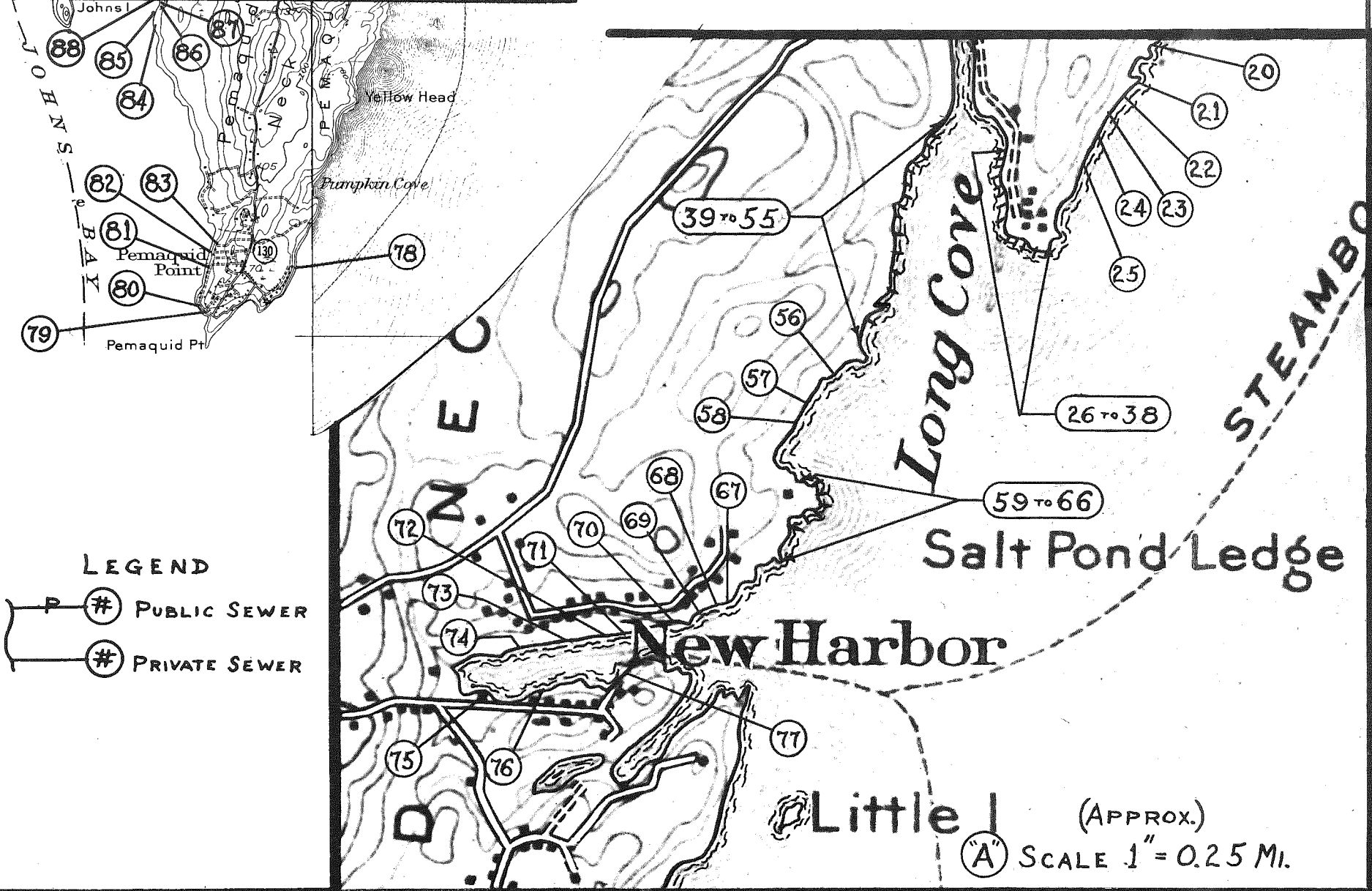
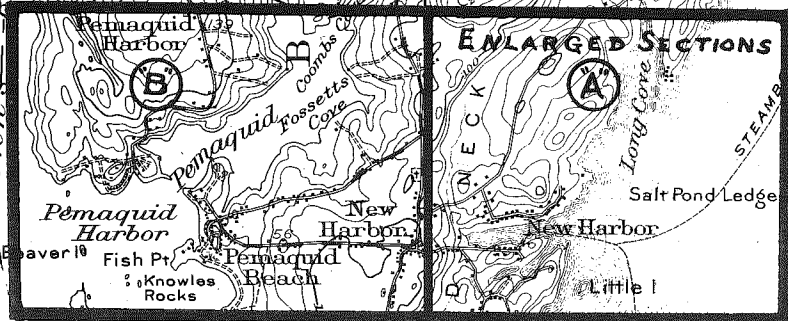
**(Call Number TD224.M2 M346 1955)**



TIDEWATER & COASTAL SEWER SURVEY

TOWN  
OF  
**BRISTOL**

SCALE AS SHOWN

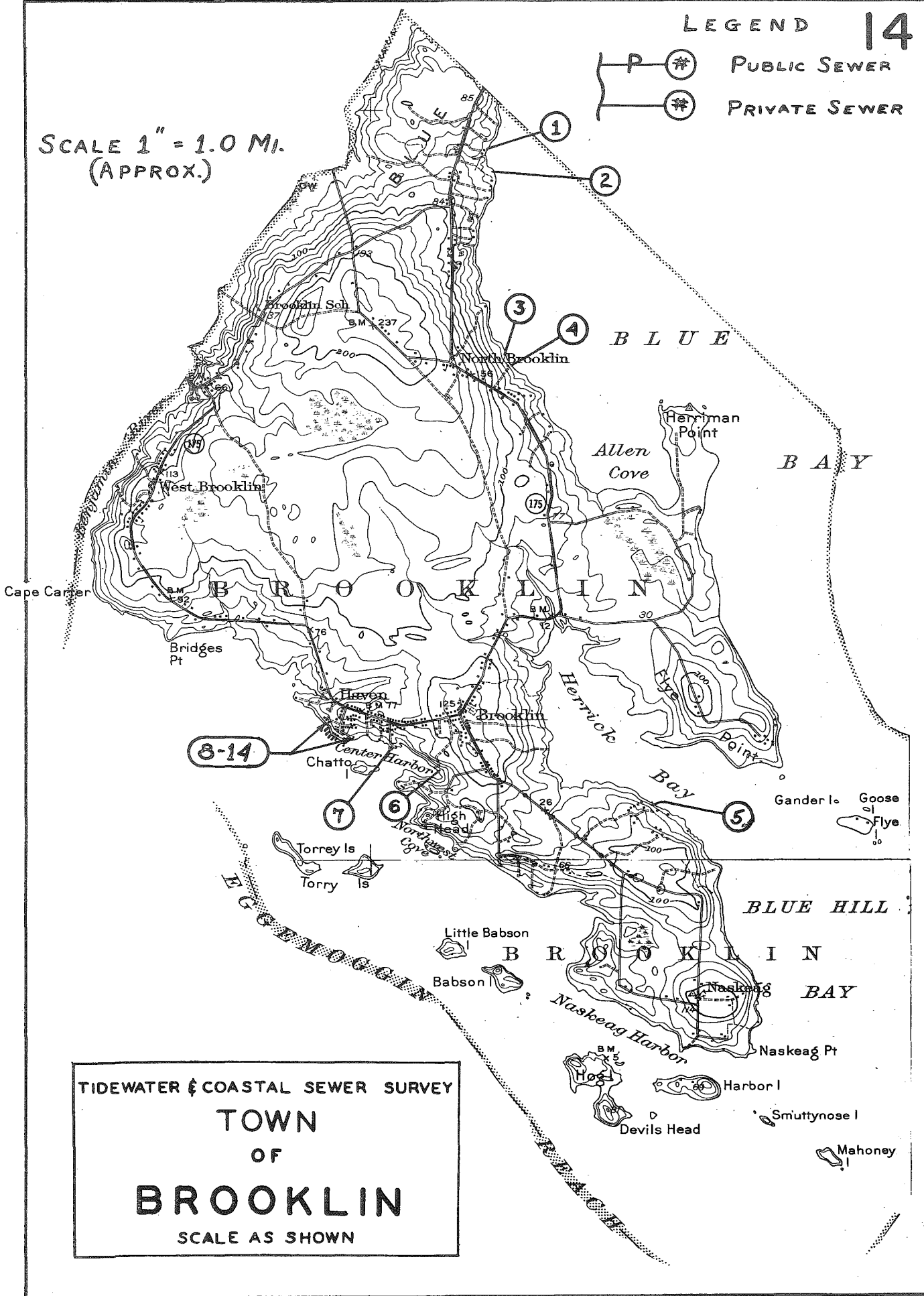


LEGEND

- P # PUBLIC SEWER
- # PRIVATE SEWER

-  PUBLIC SEWER
-  PRIVATE SEWER

SCALE 1" = 1.0 MI.  
(APPROX.)



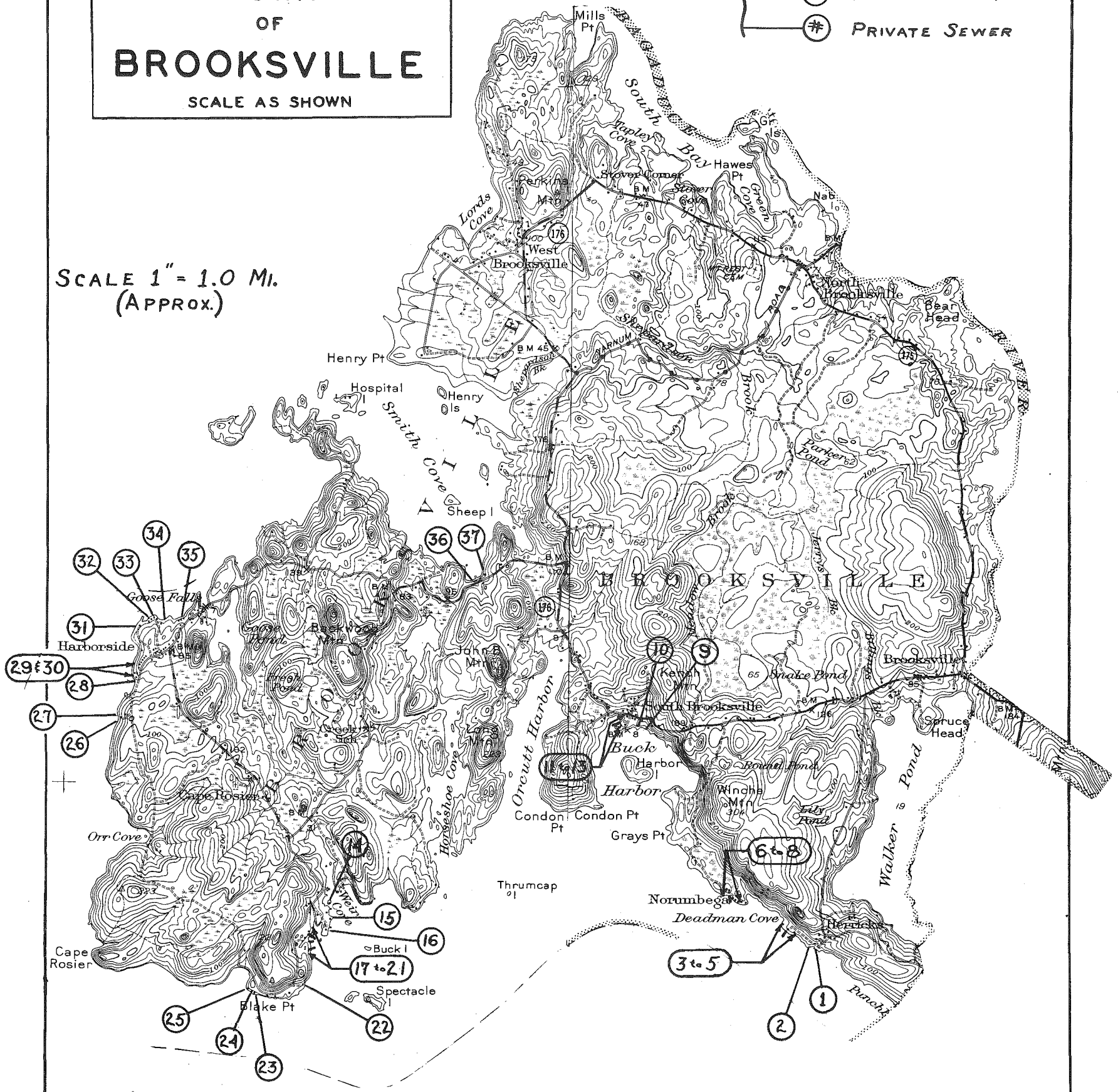
TIDEWATER & COASTAL SEWER SURVEY  
 TOWN  
 OF  
**BROOKLIN**  
 SCALE AS SHOWN

TIDEWATER & COASTAL SEWER SURVEY  
 TOWN  
 OF  
**BROOKSVILLE**  
 SCALE AS SHOWN

## LEGEND



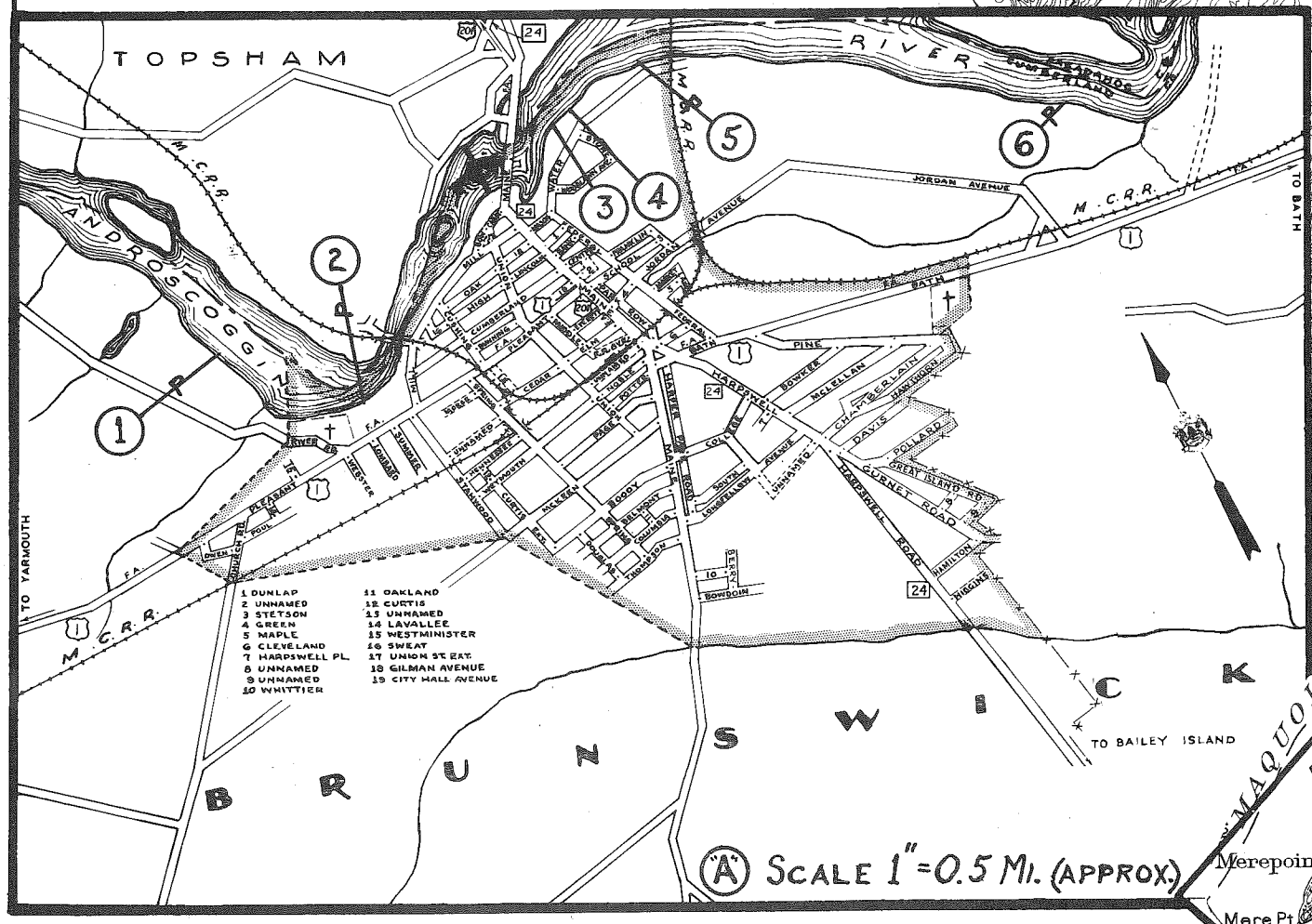
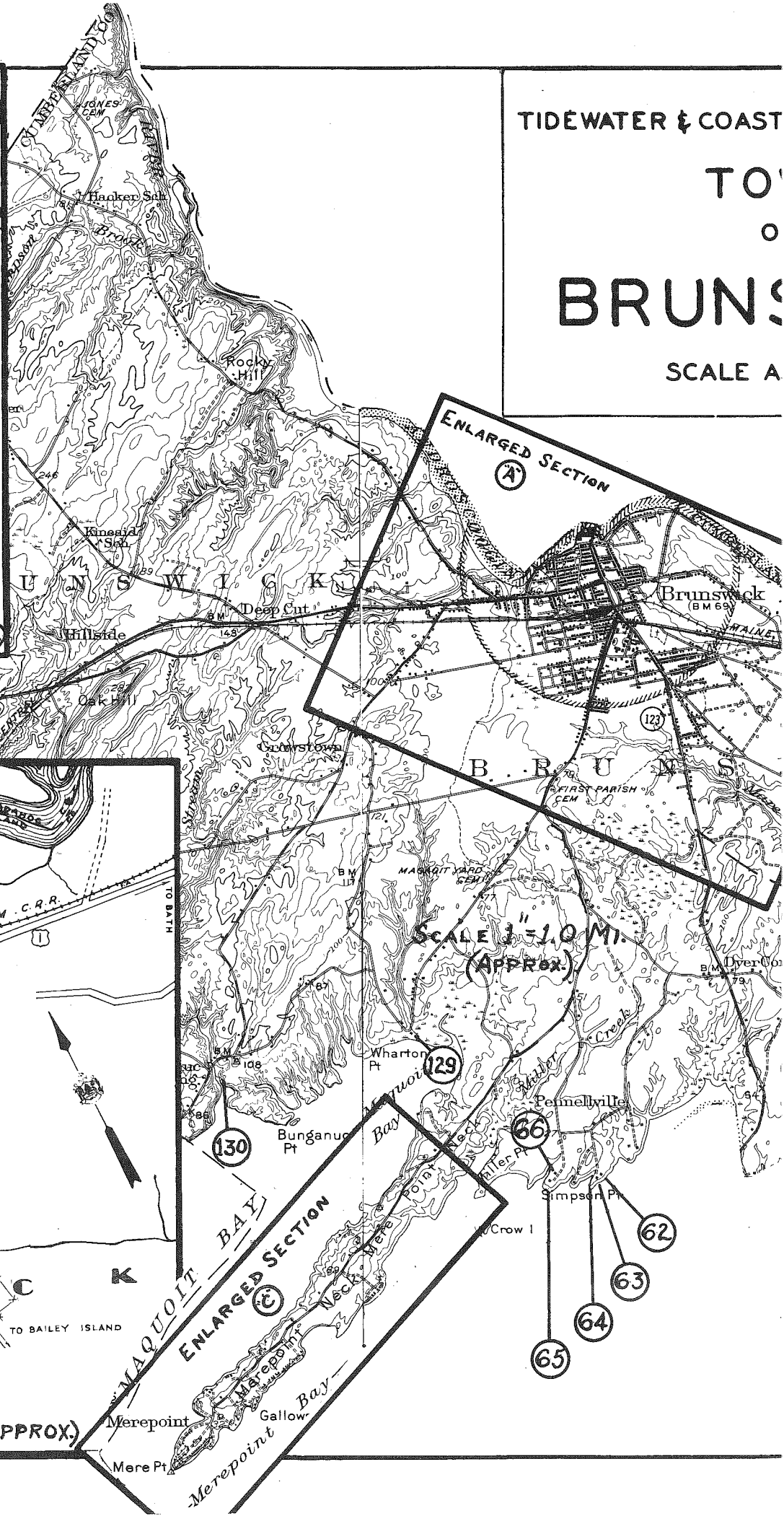
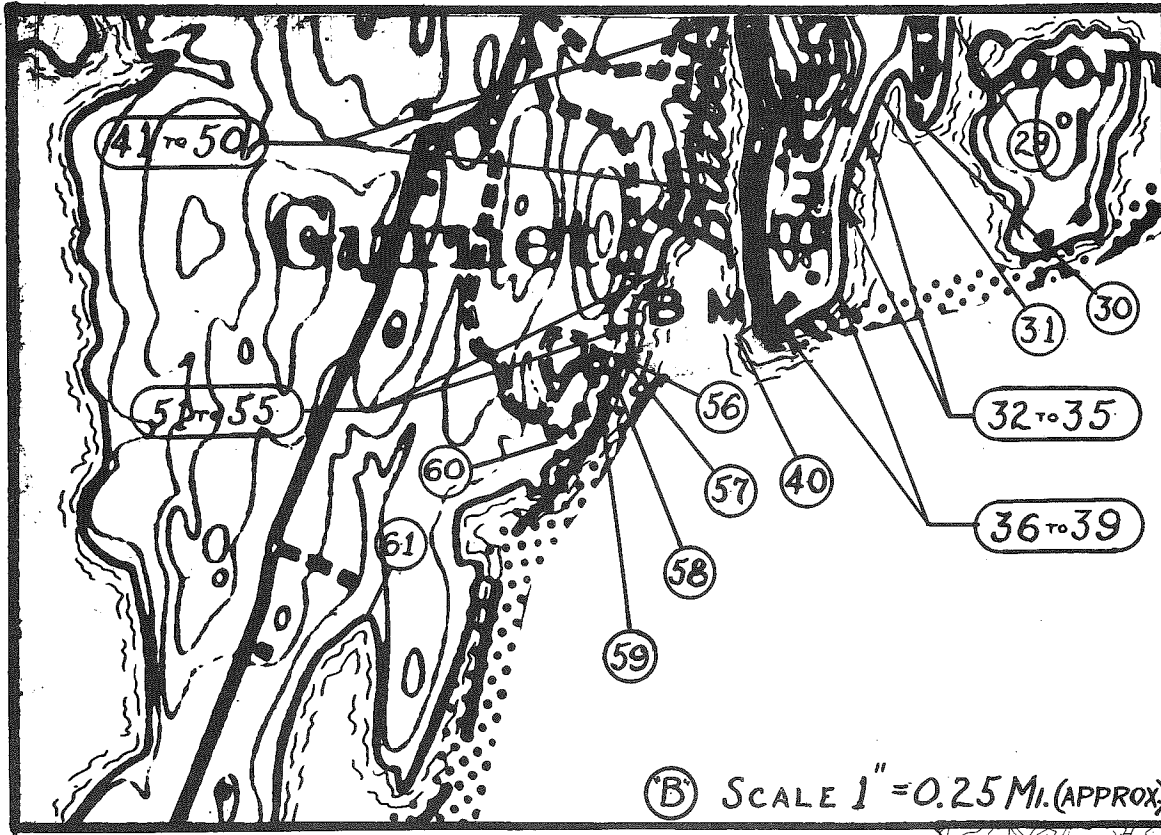
SCALE 1" = 1.0 MI.  
 (APPROX.)



**The following two pages include one oversized map scanned in segments. The full map is included in the hard copy of this report, available in the library.**

**(Call Number TD224.M2 M346 1955)**

TIDEWATER & COAST  
TO  
BRUNSWICK  
SCALE A





AL SEWER SURVEY

WN

F

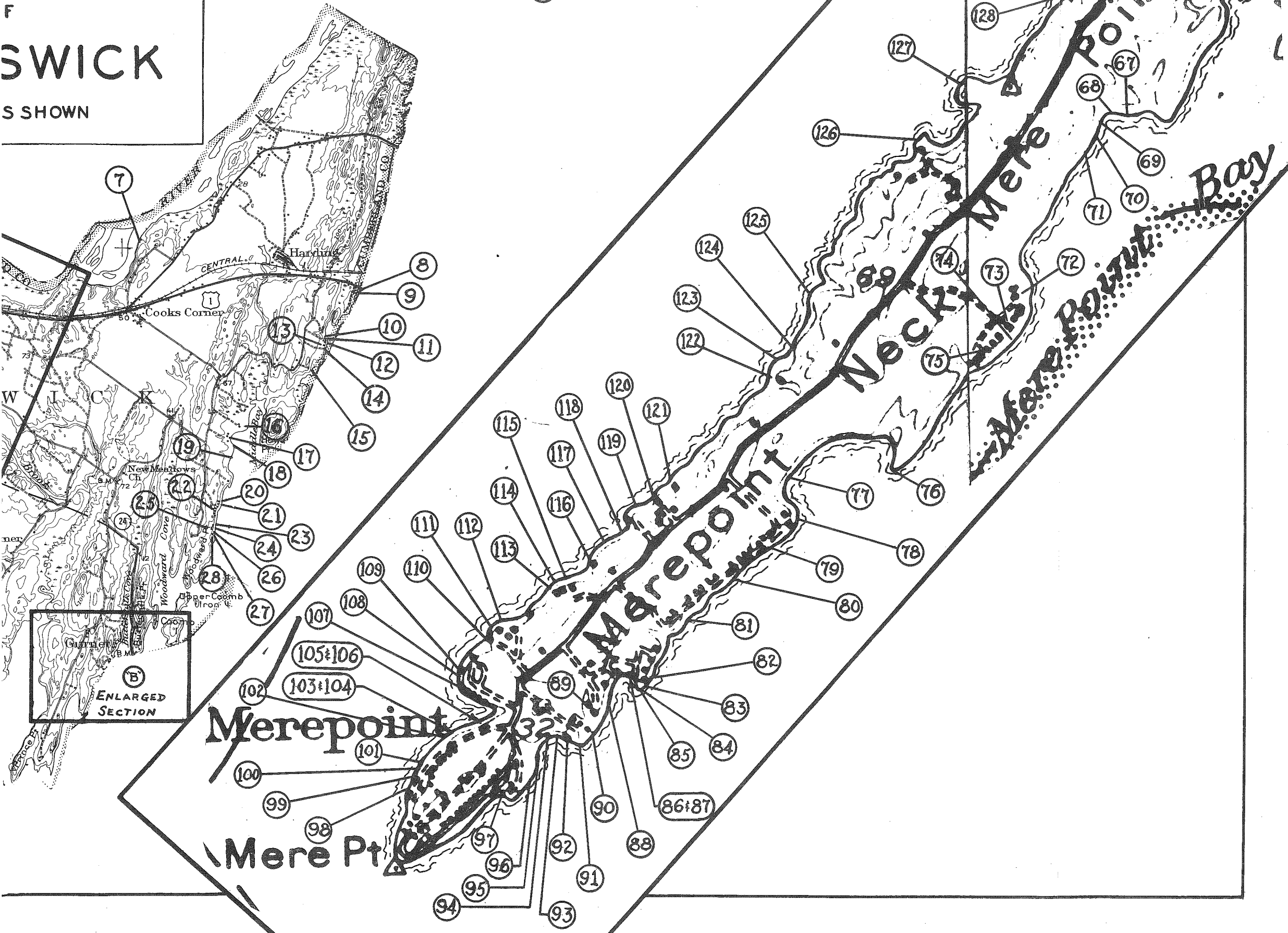
SWICK

S SHOWN

LEGEND

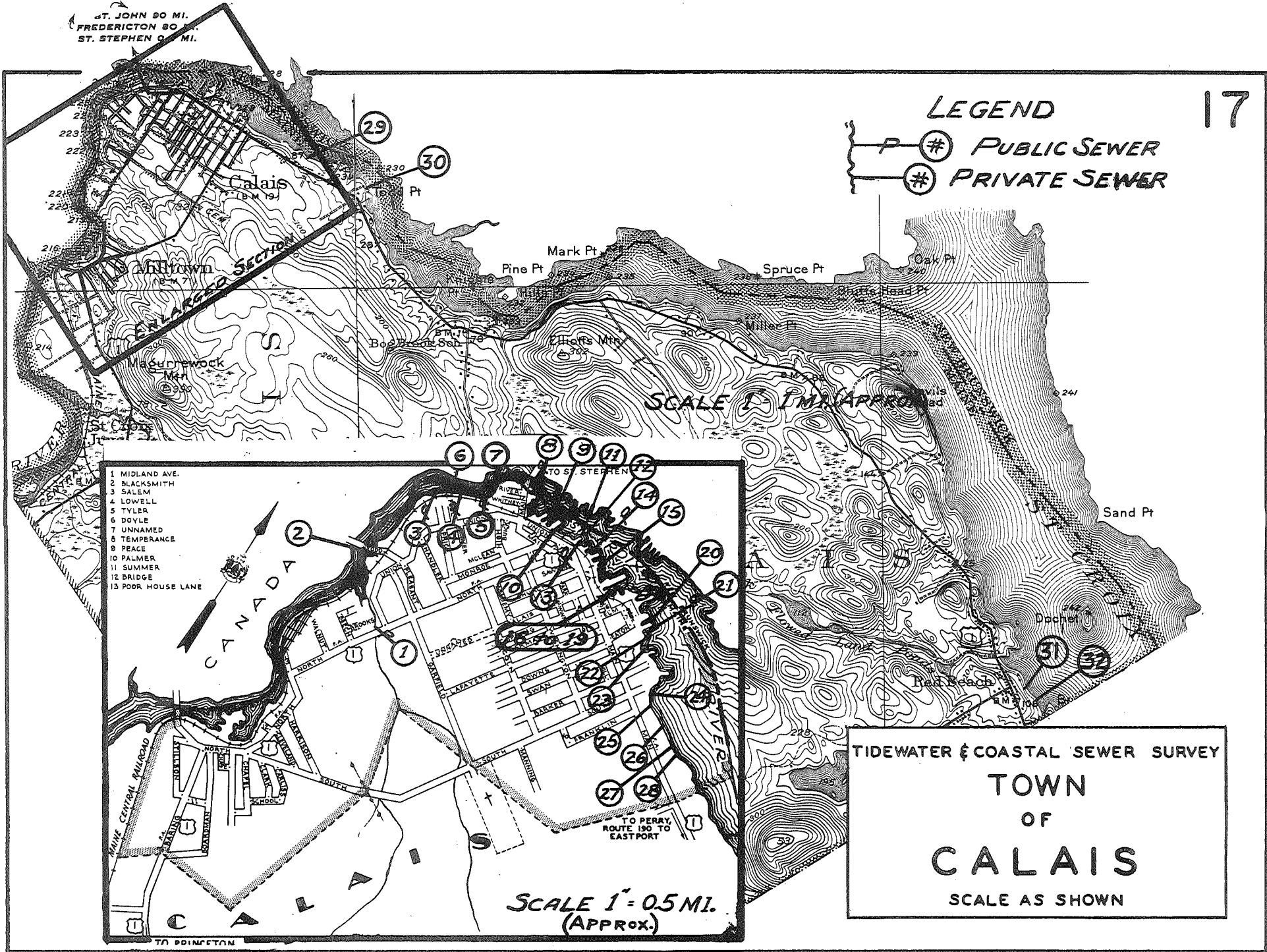
-  PUBLIC SEWER
-  PRIVATE SEWER

SCALE 1" = 0.25 MI.  
(APPROX.)



**B**  
ENLARGED SECTION

LEGEND



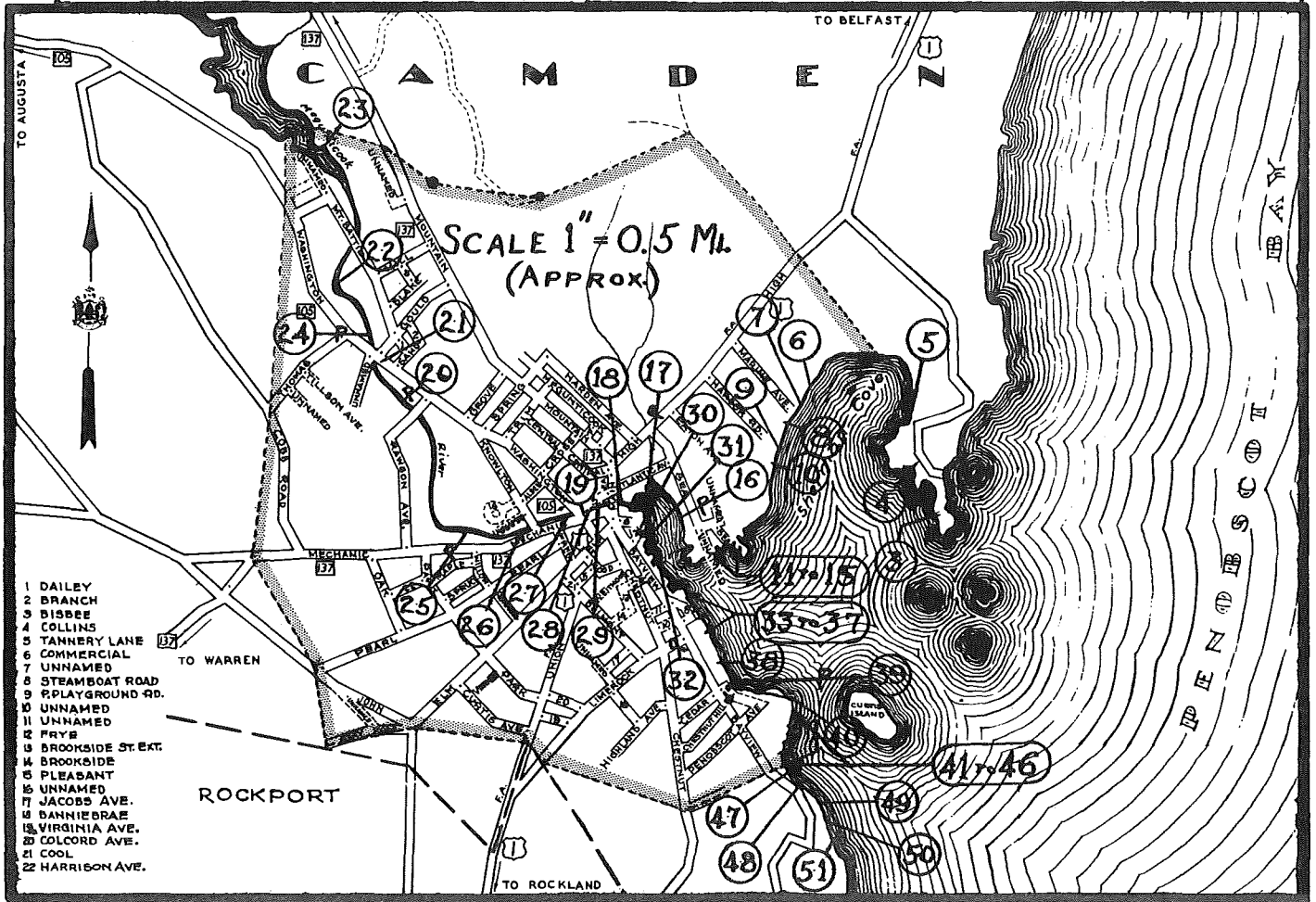
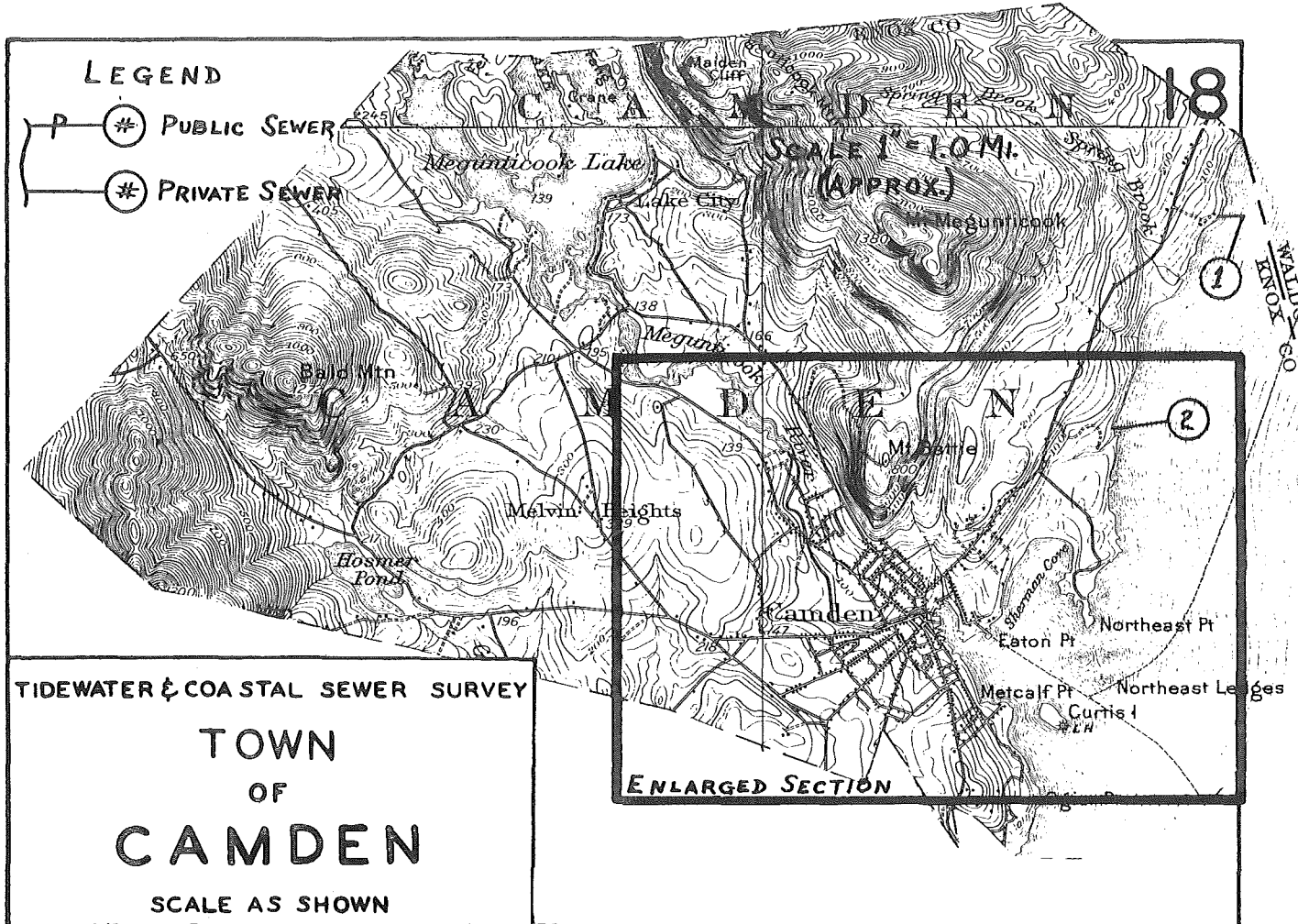
ST. JOHN 80 MI.  
FREDERICTON 80 MI.  
ST. STEPHEN 60 MI.

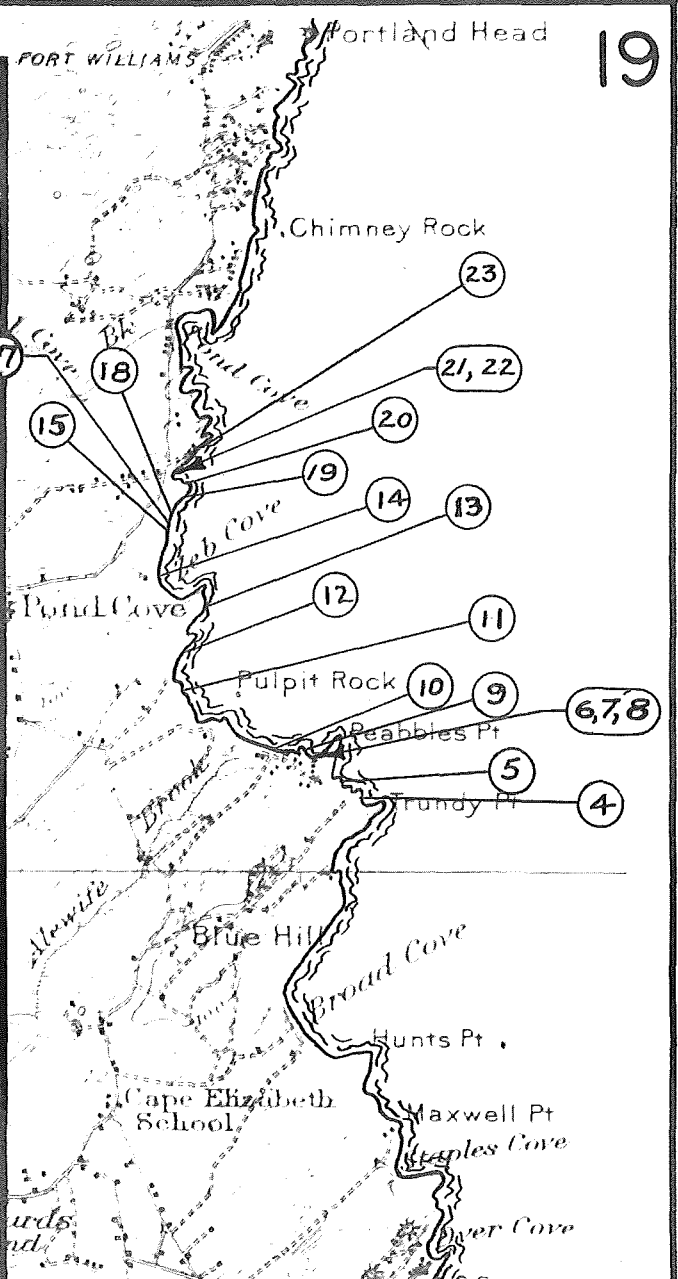
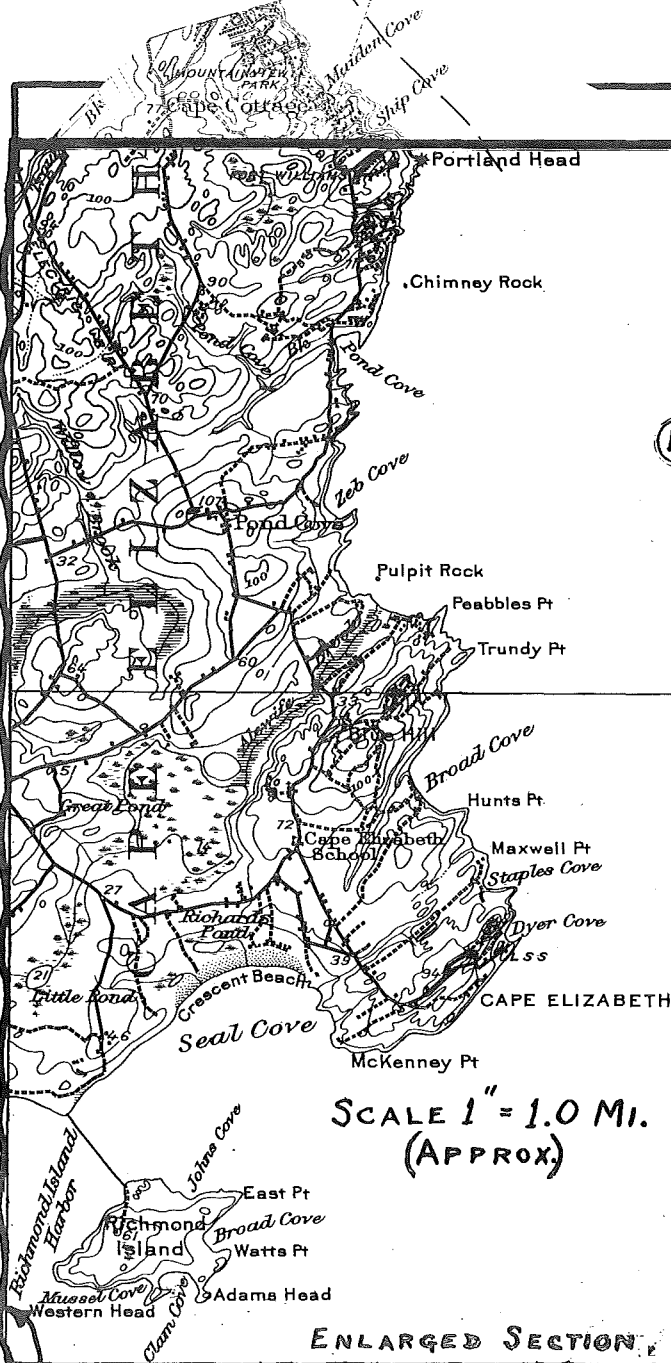
- 1 MIDLAND AVE.
- 2 BLACKSMITH
- 3 SALEM
- 4 LOWELL
- 5 TYLER
- 6 DOYLE
- 7 UNNAMED
- 8 TEMPERANCE
- 9 PEACE
- 10 PALMER
- 11 SUMMER
- 12 BRIDGE
- 13 POOR HOUSE LANE

SCALE 1" = 1 MI. APPROX.

SCALE 1" = 0.5 MI.  
(APPROX.)

TIDEWATER & COASTAL SEWER SURVEY  
TOWN  
OF  
**CALAIS**  
SCALE AS SHOWN





Town area not completely shown (Not Town Line)

- LEGEND**
- PUBLIC SEWER — } — P — (#)
  - PRIVATE SEWER — } — # — (#)
- SCALES AS SHOWN





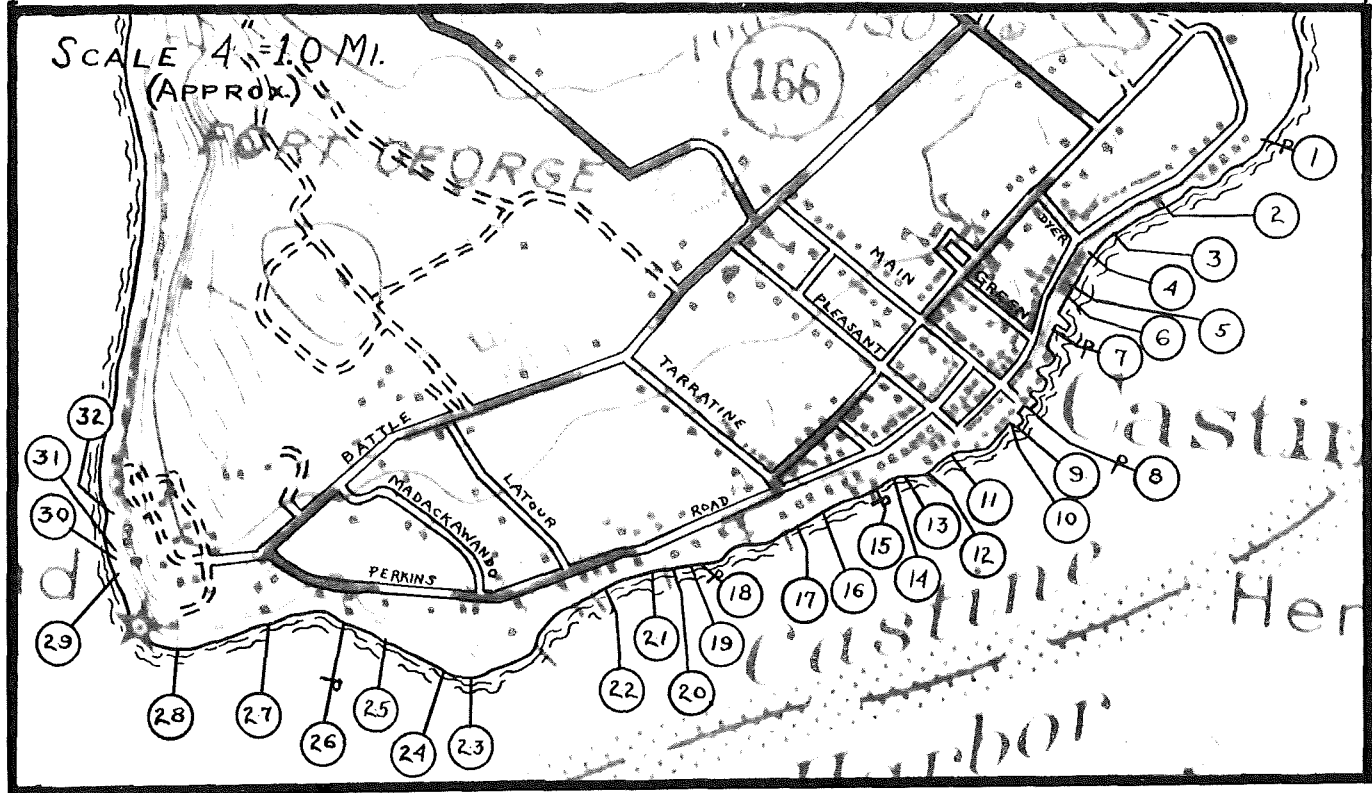
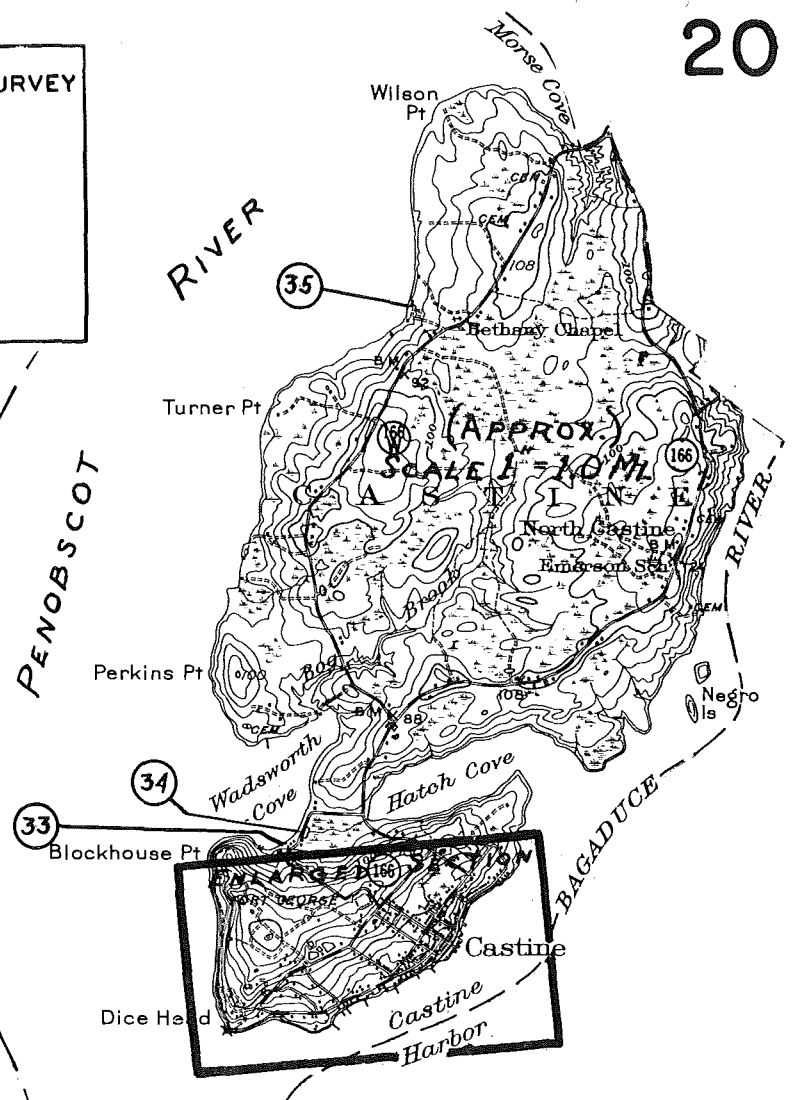
SCALE 1" = 0.67 MI.  
(APPROX.)

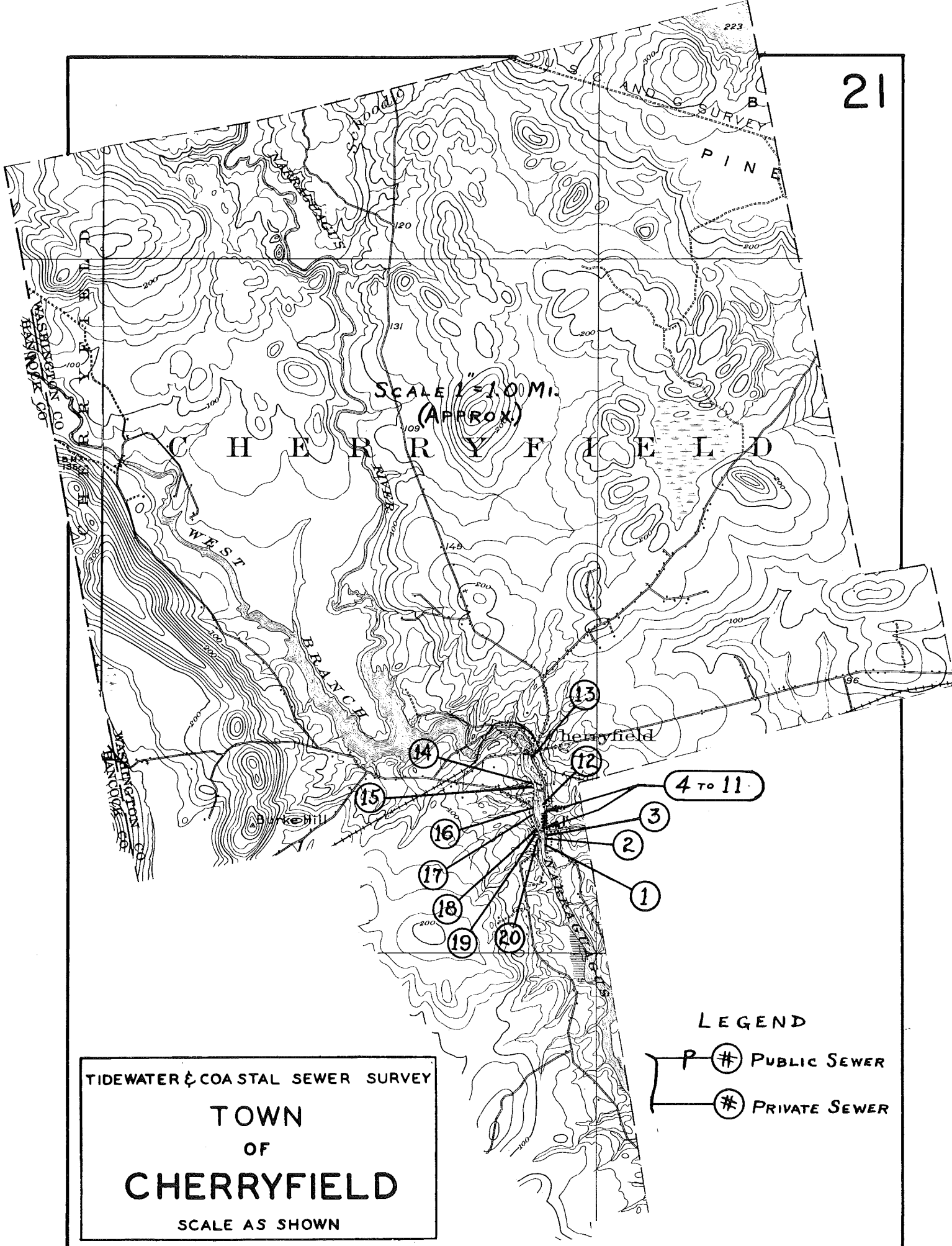
TIDEWATER & COASTAL SEWER SURVEY  
TOWN OF  
CAPE ELIZABETH

TIDEWATER & COASTAL SEWER SURVEY  
 TOWN  
 OF  
**CASTINE**  
 SCALE AS SHOWN

LEGEND

-  PUBLIC SEWER
-  PRIVATE SEWER





SCALE 1" = 1.0 MI.  
(APPROX.)

CHERRYFIELD

TIDEWATER & COASTAL SEWER SURVEY  
TOWN  
OF  
**CHERRYFIELD**  
SCALE AS SHOWN

LEGEND


- P # PUBLIC SEWER
- # PRIVATE SEWER

TIDEWATER & COASTAL SEWER SURVEY  
TOWN  
OF  
COLUMBIA FALLS  
SCALE AS SHOWN

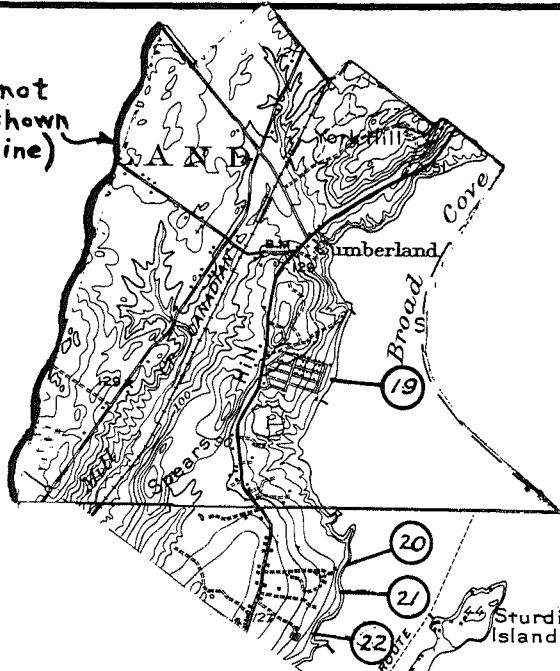
LEGEND

-  Public Sewer
-  Private Sewer

Scale 1" = 1.0 Mi. (Approx.)

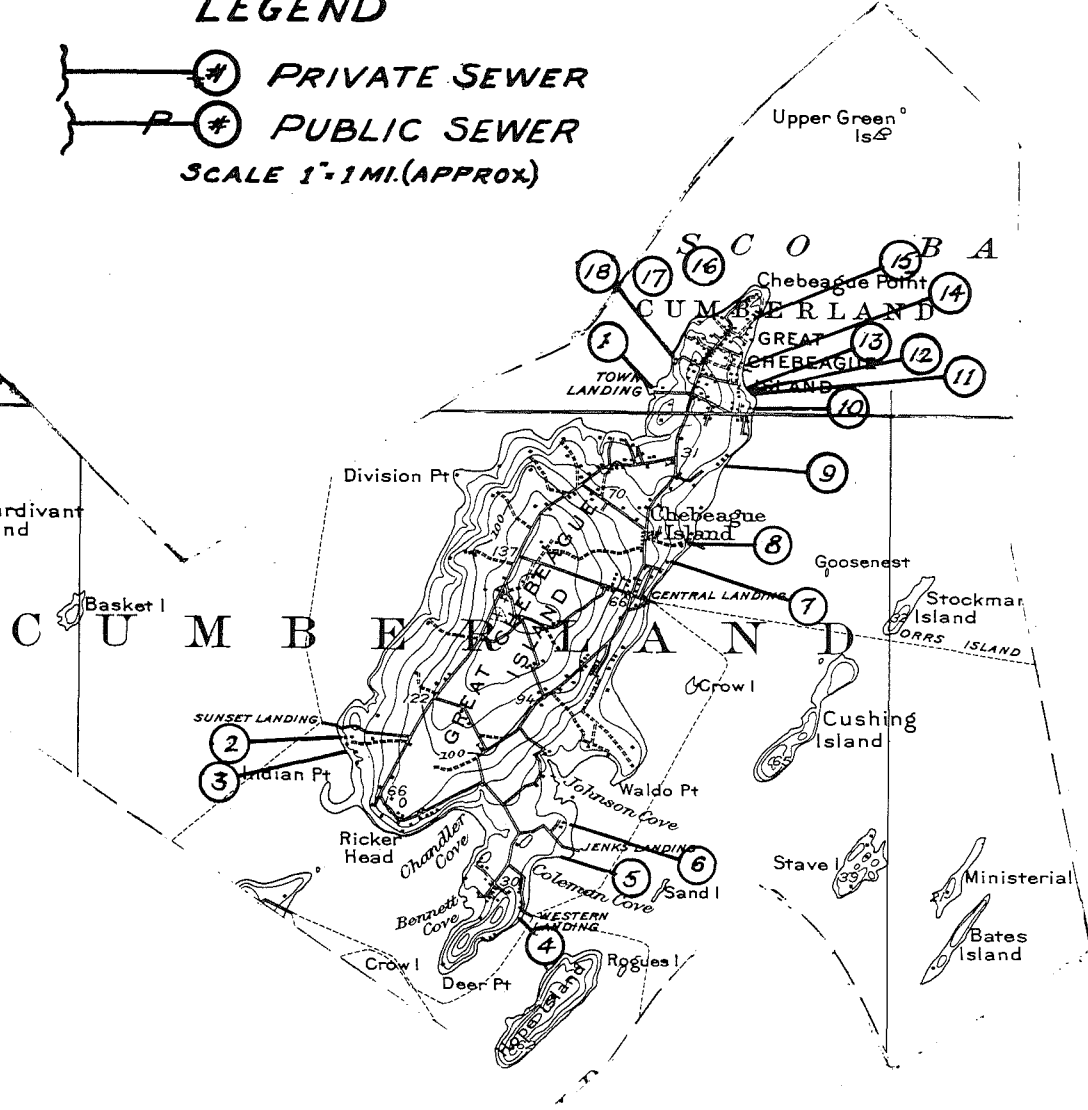


Town area not completely shown (Not Town Line)



### LEGEND



- PRIVATE SEWER
  - PUBLIC SEWER
- SCALE 1"=1 MI. (APPROX.)

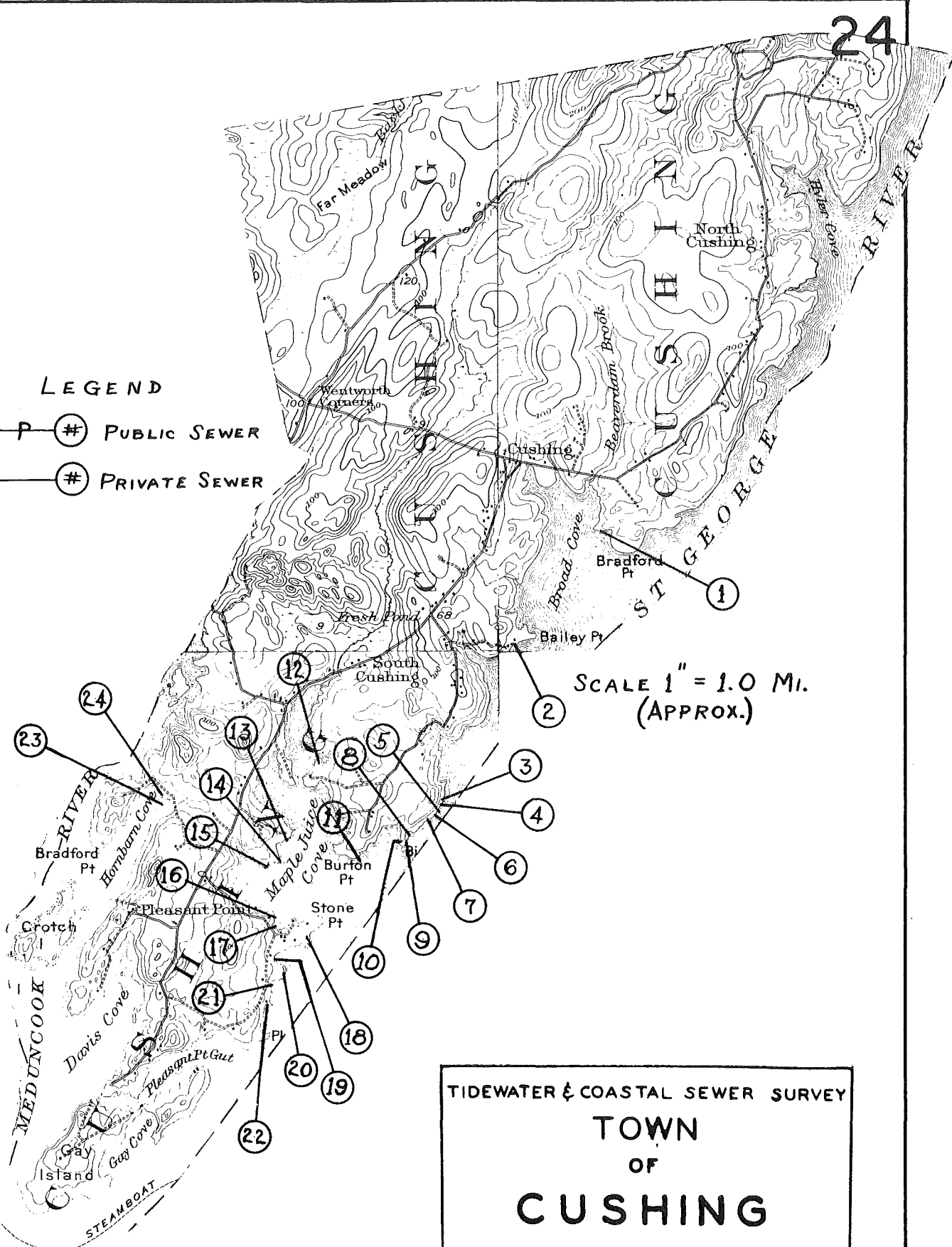


TIDEWATER & COASTAL SEWER SURVEY  
 TOWN  
 OF  
**CUMBERLAND**  
 SCALE AS SHOWN



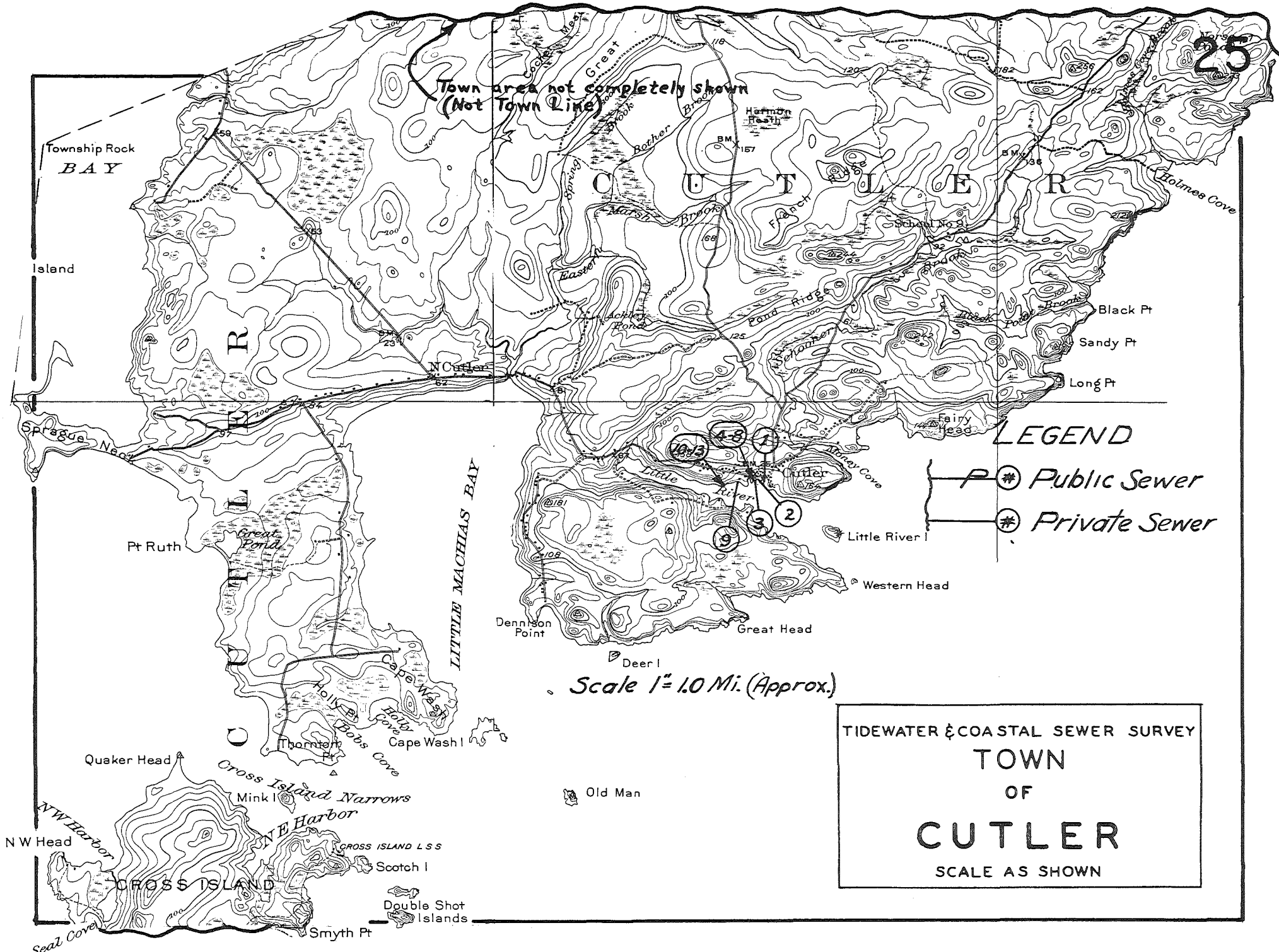
LEGEND

-  PUBLIC SEWER
-  PRIVATE SEWER



SCALE 1" = 1.0 MI.  
(APPROX.)

TIDEWATER & COASTAL SEWER SURVEY  
 TOWN  
 OF  
**CUSHING**  
 SCALE AS SHOWN



25

Township Rock  
BAY

Island

R

CUTLER

E

R

Sprague Neck

Pt Ruth

LITTLE MACHIAS BAY

Dennison Point

Deer I

Scale 1" = 1.0 Mi. (Approx.)

Old Man

LEGEND

Public Sewer

Private Sewer

TIDEWATER & COASTAL SEWER SURVEY  
TOWN  
OF  
**CUTLER**  
SCALE AS SHOWN

NW Head

CROSS ISLAND

CROSS ISLAND L S S

Double Shot  
Islands

Smyth Pt

Seal Cove

Long Pt

Sandy Pt

Black Pt

Holmes Cove

Little River I

Western Head

Great Head

Cross Island Narrows

NE Harbor

Mink I

Thorn I

Boob's Cove

Holly Cove

Cape Wash I

Cape Wash I

Quaker Head

NW Harbor

Double Shot  
Islands

Seal Cove

Sprague Neck

Sprague Neck

Sprague Neck

Sprague Neck

Sprague Neck

Sprague Neck

Sprague Neck

Sprague Neck

Sprague Neck

Sprague Neck

Sprague Neck

Sprague Neck

Sprague Neck

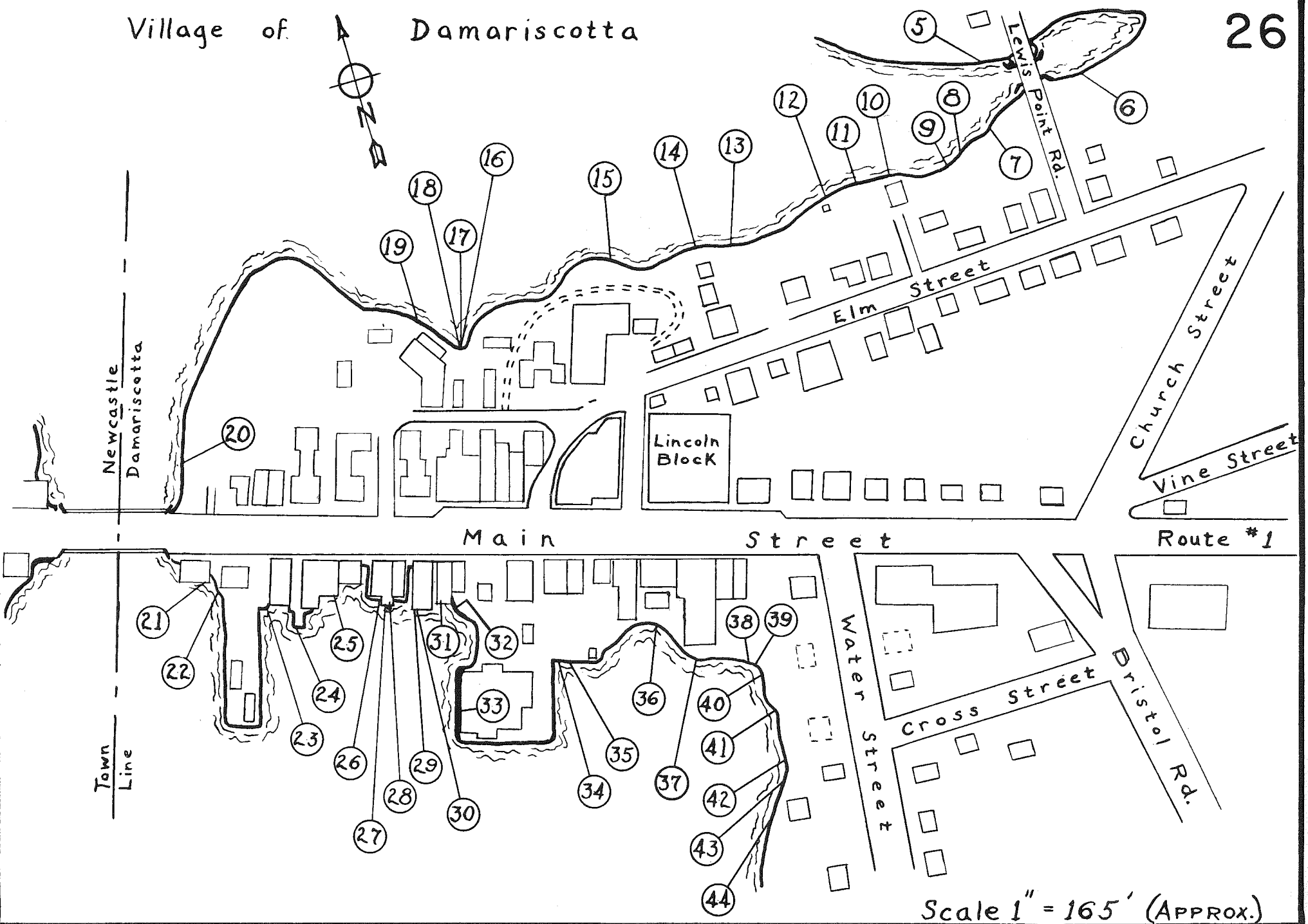
Sprague Neck

Sprague Neck

Sprague Neck

Village of Damariscotta

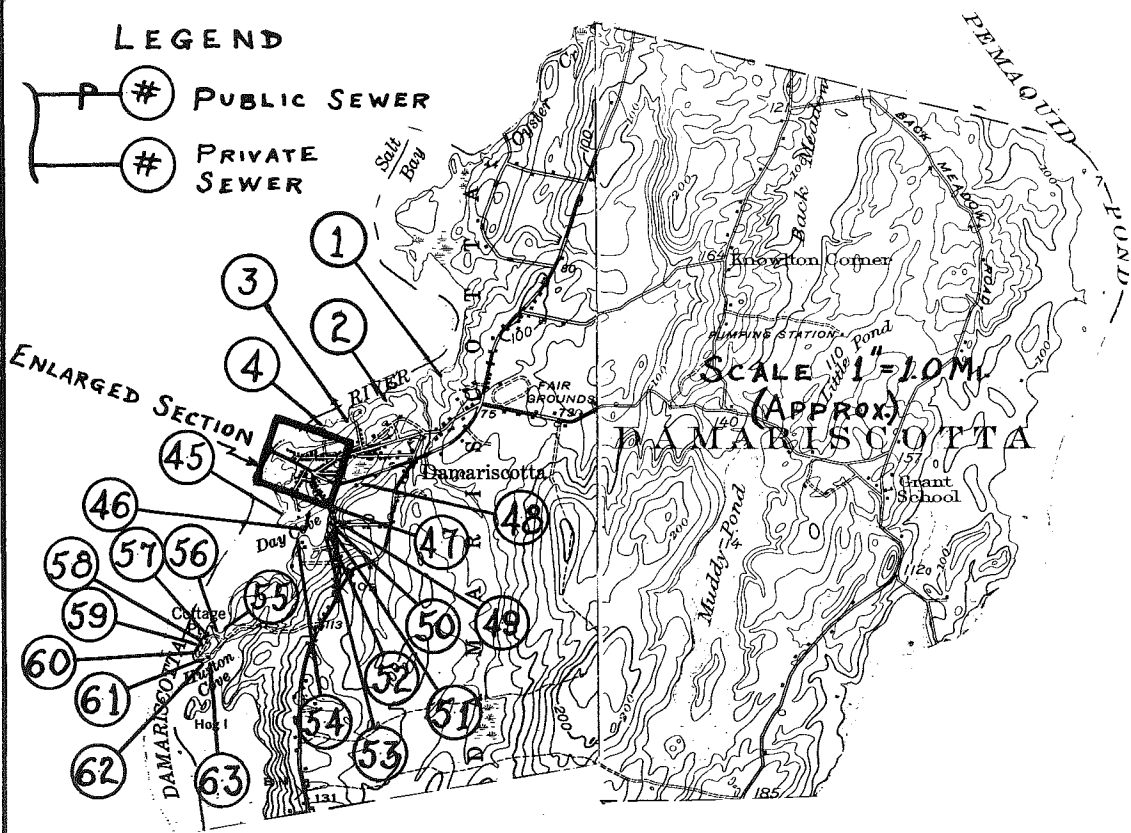
26



Scale 1" = 165' (APPROX.)

LEGEND

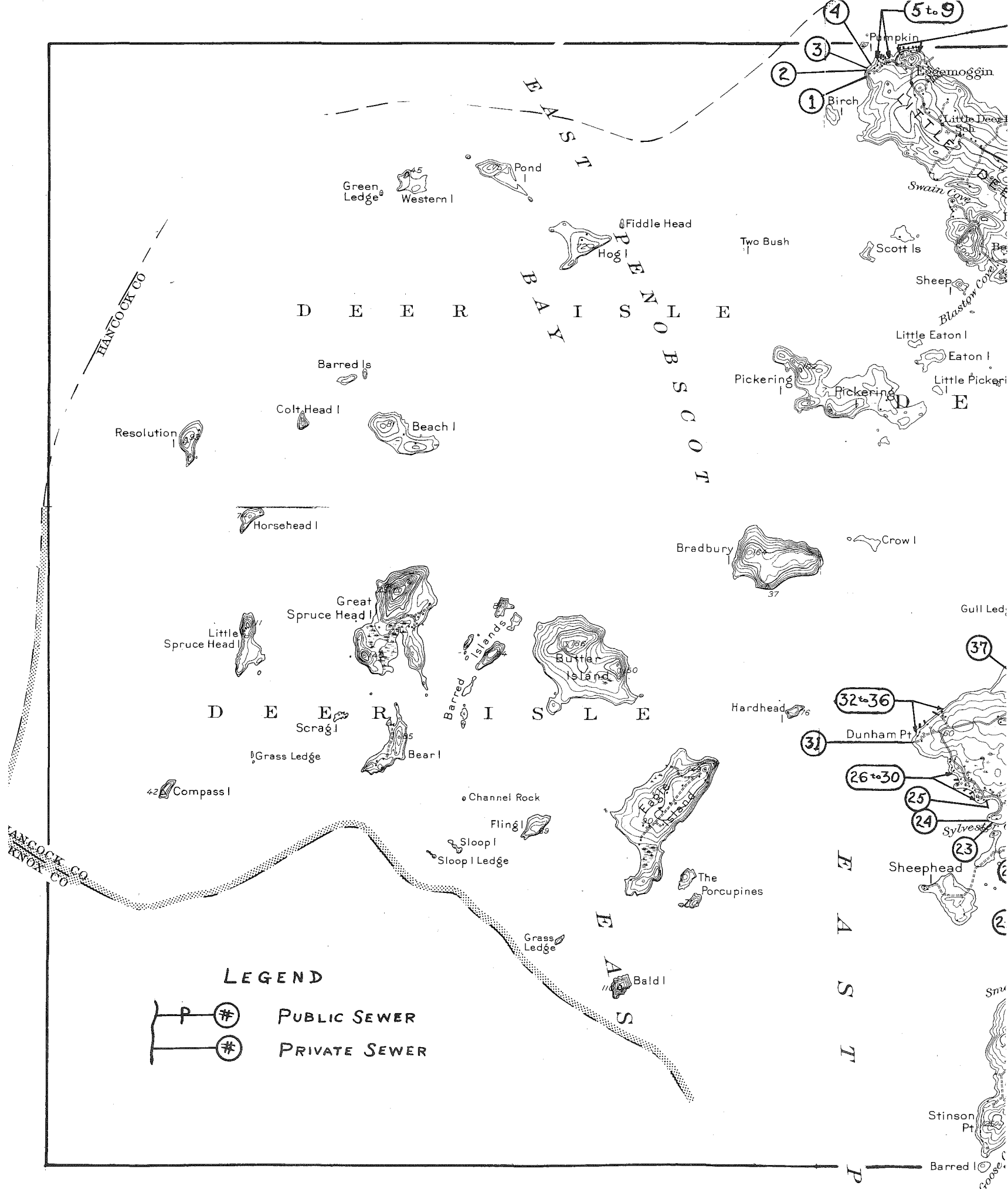
- PUBLIC SEWER
- PRIVATE SEWER



TIDEWATER & COASTAL SEWER SURVEY  
 TOWN  
 OF  
**DAMARISCOTTA**  
 SCALE AS SHOWN

**The following two pages include one oversized map scanned in segments. The full map is included in the hard copy of this report, available in the library.**

**(Call Number TD224.M2 M346 1955)**



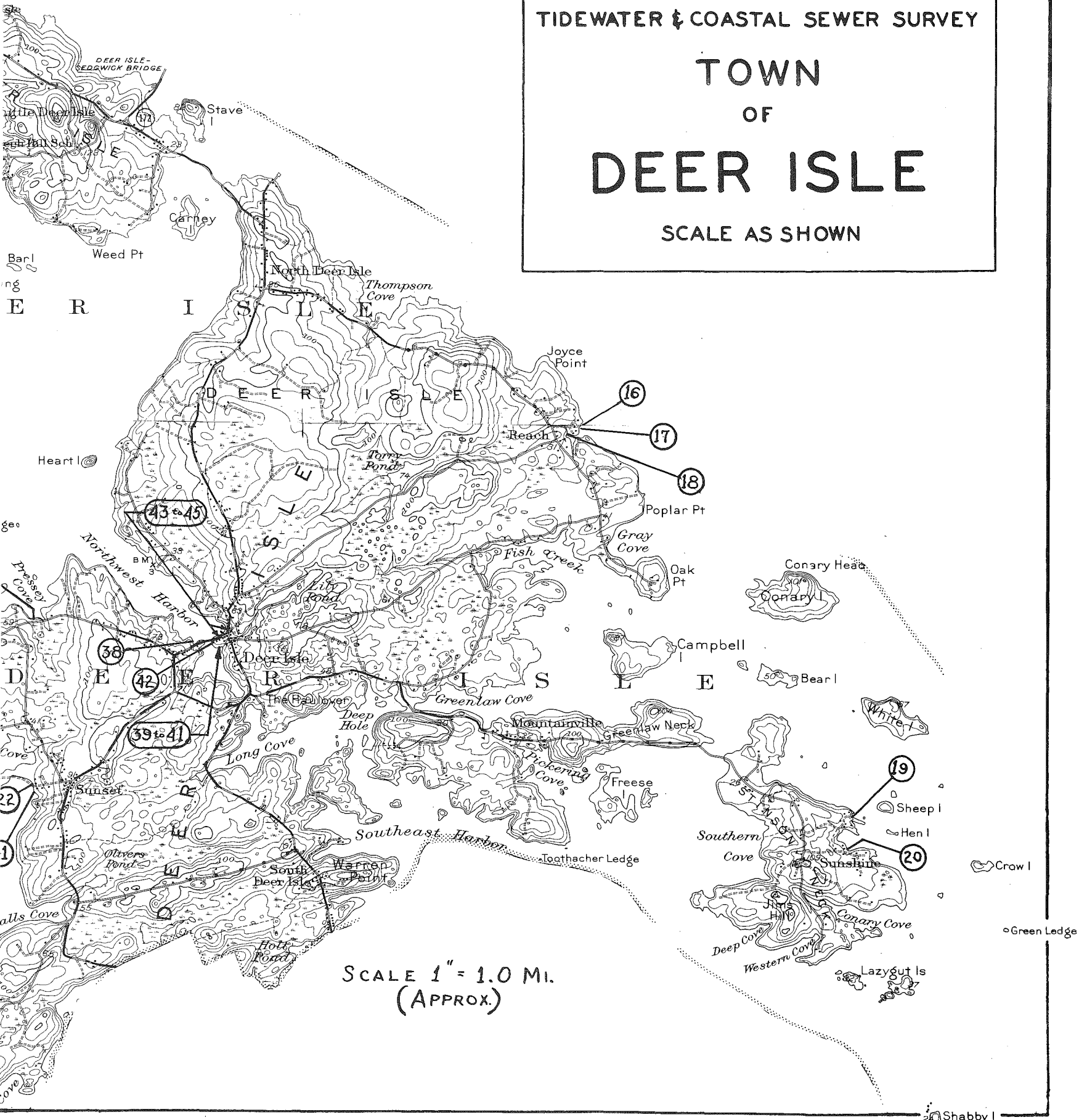
LEGEND

- PUBLIC SEWER
- PRIVATE SEWER

TIDEWATER & COASTAL SEWER SURVEY

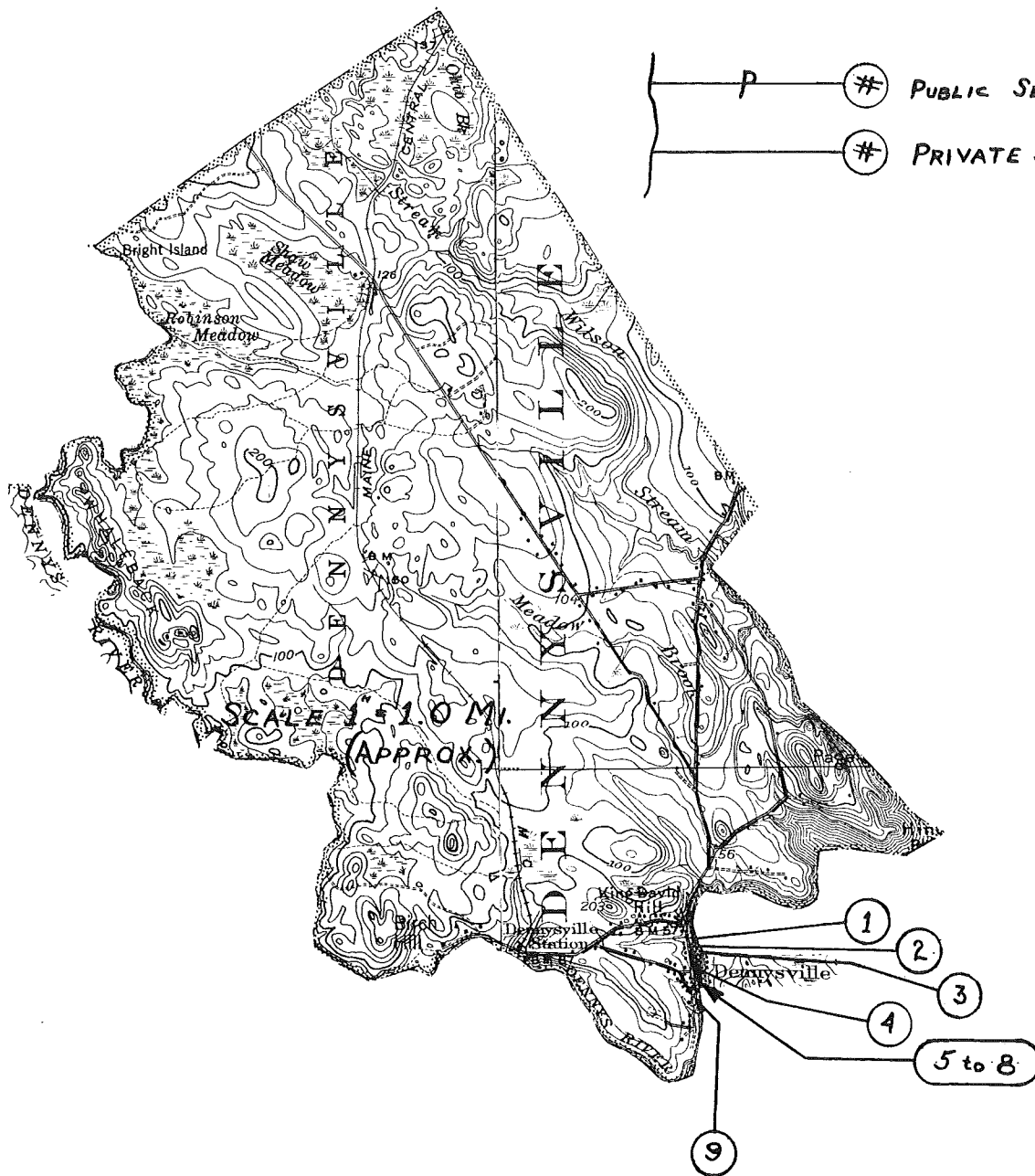
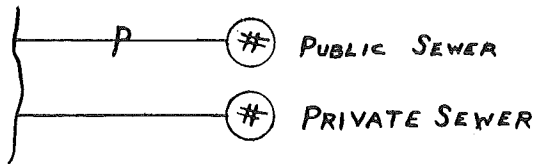
TOWN OF DEER ISLE

SCALE AS SHOWN



SCALE 1" = 1.0 MI. (APPROX.)

LEGEND



TIDEWATER & COASTAL SEWER SURVEY  
TOWN  
OF  
**DENNYVILLE**  
SCALE AS SHOWN

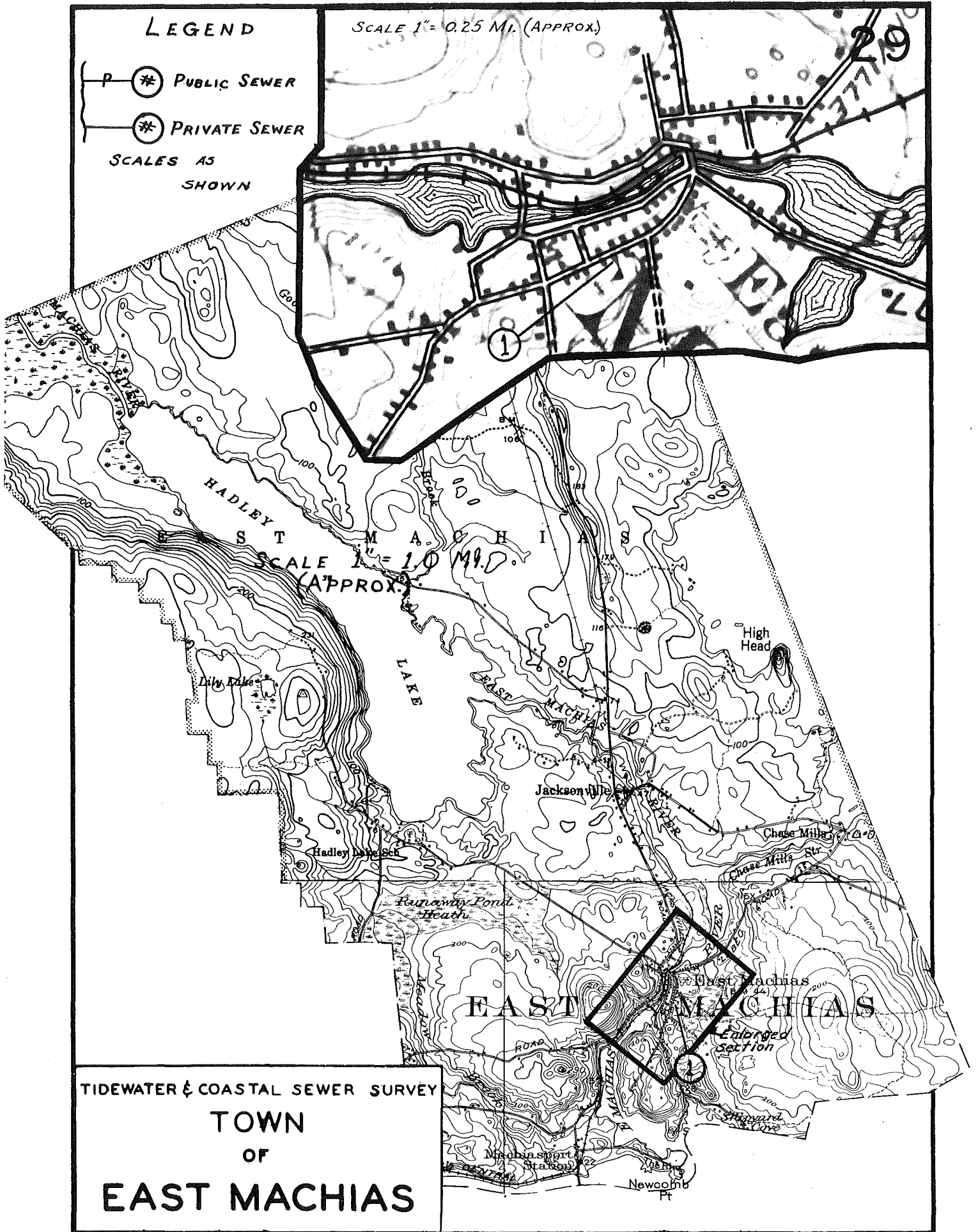
LEGEND

P (P in a circle with a slash) PUBLIC SEWER

(P in a circle with a slash) PRIVATE SEWER

SCALES AS SHOWN

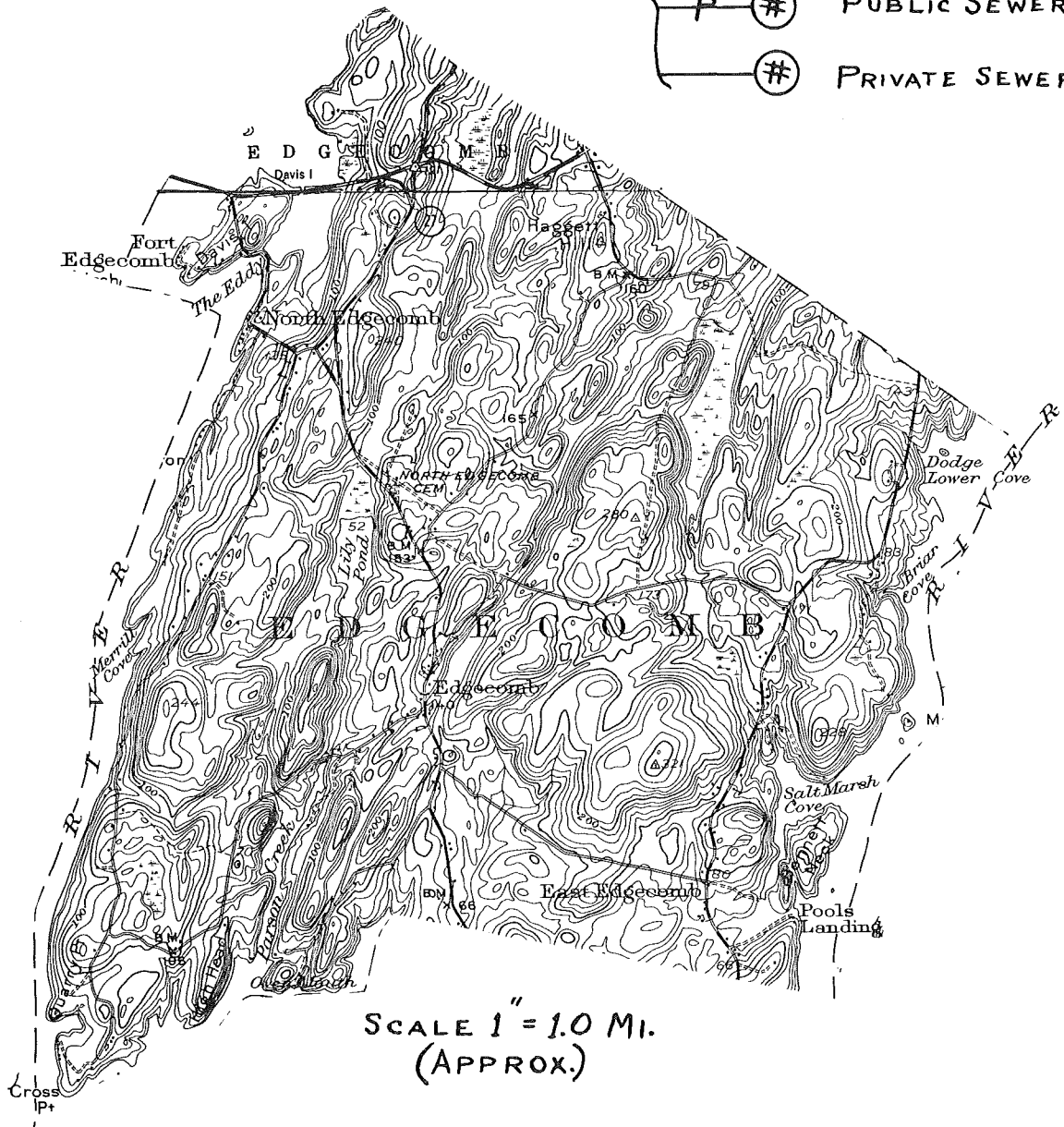
SCALE 1" = 0.25 MI. (APPROX.)



TIDEWATER & COASTAL SEWER SURVEY  
 TOWN  
 OF  
**EAST MACHIAS**

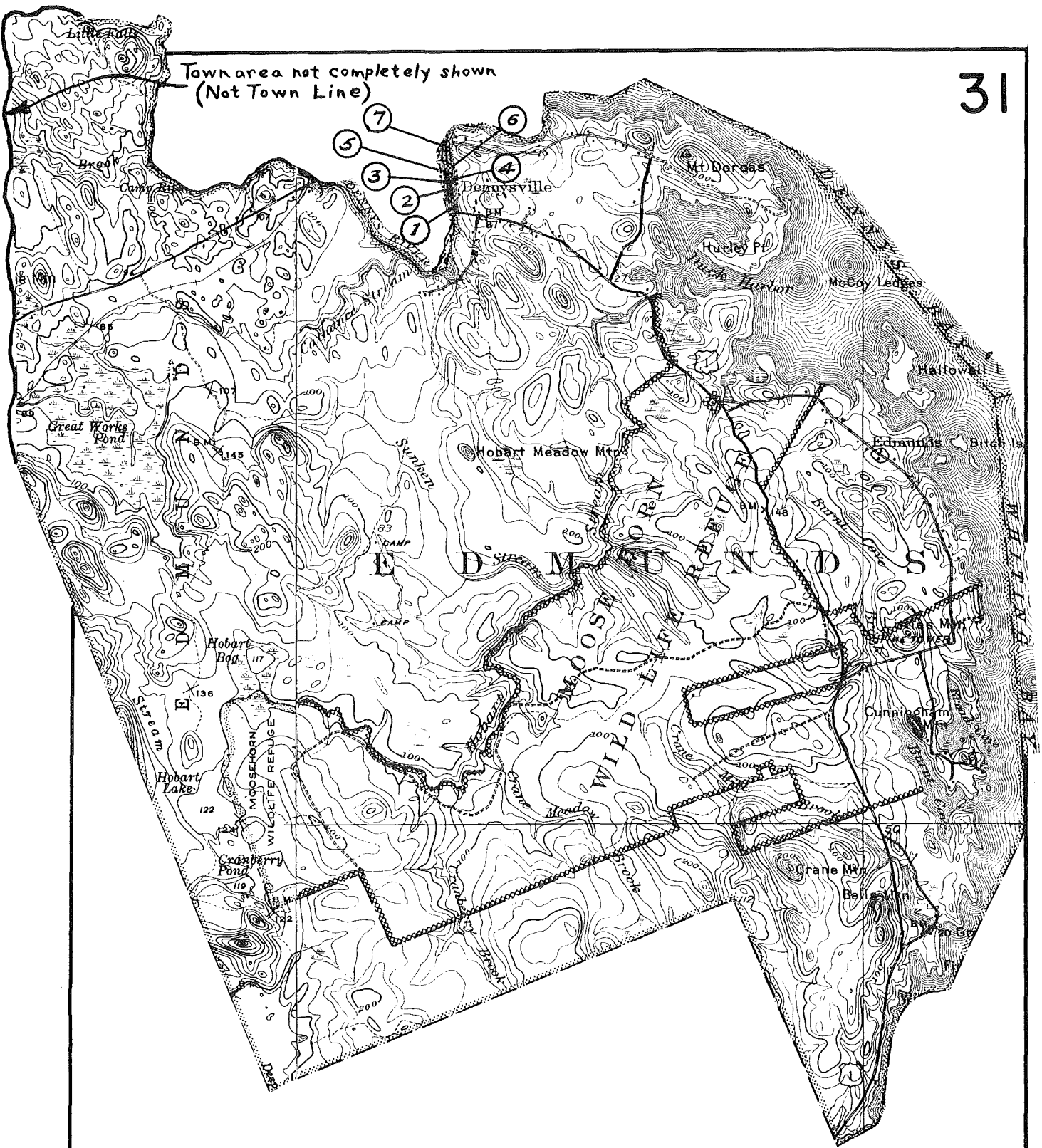


LEGEND



TIDEWATER & COASTAL SEWER SURVEY  
 TOWN  
 OF  
**EDGECOMB**  
 SCALE AS SHOWN

Town area not completely shown  
(Not Town Line)




LEGEND

-  P # Public Sewer
-  # Private Sewer

Scale 1" = 1.0 Mi. Approx.

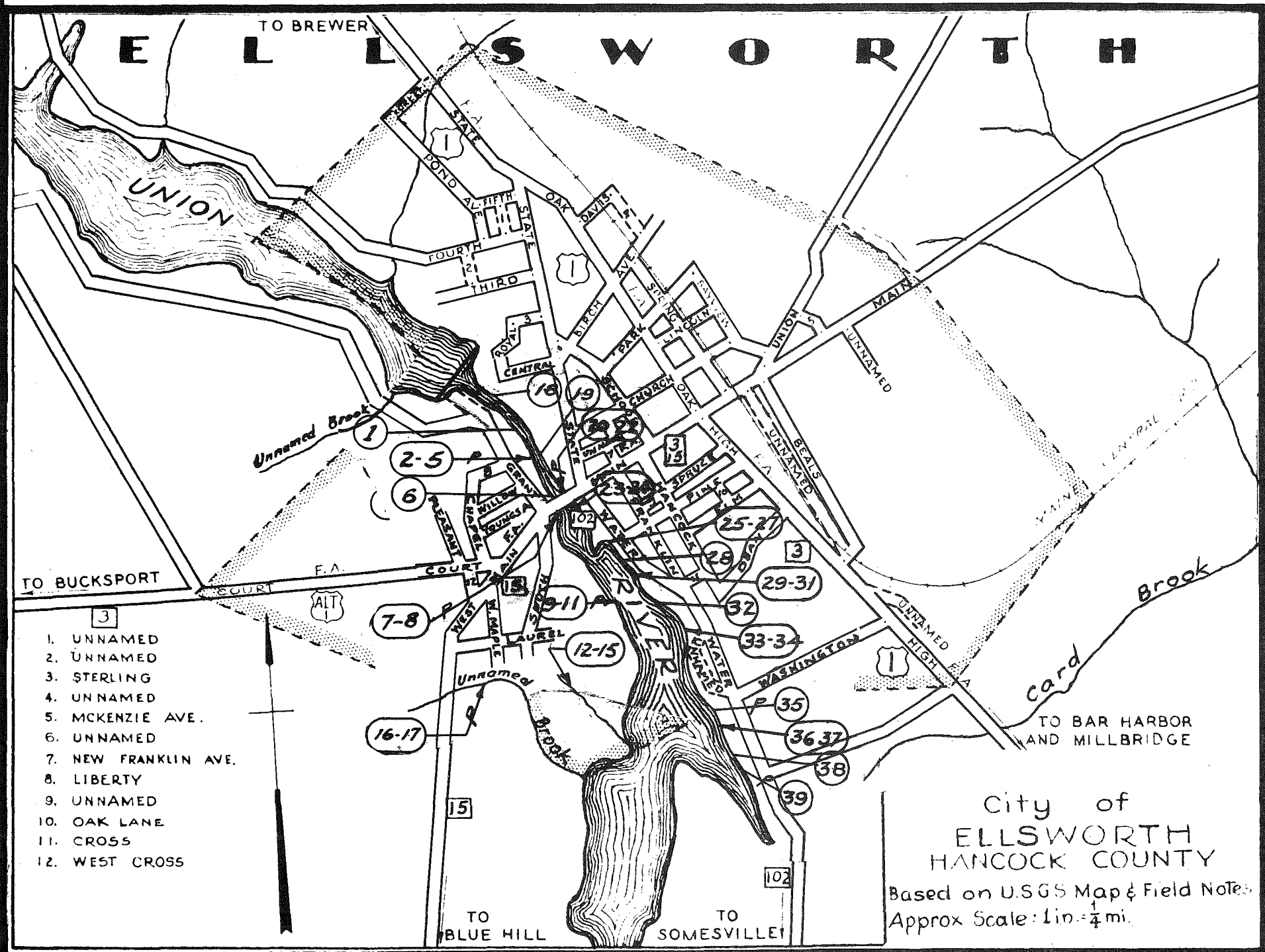
TIDEWATER & COASTAL SEWER SURVEY  
 TOWN  
 OF  
**EDMUNDS**  
 SCALE AS SHOWN

# LEGEND



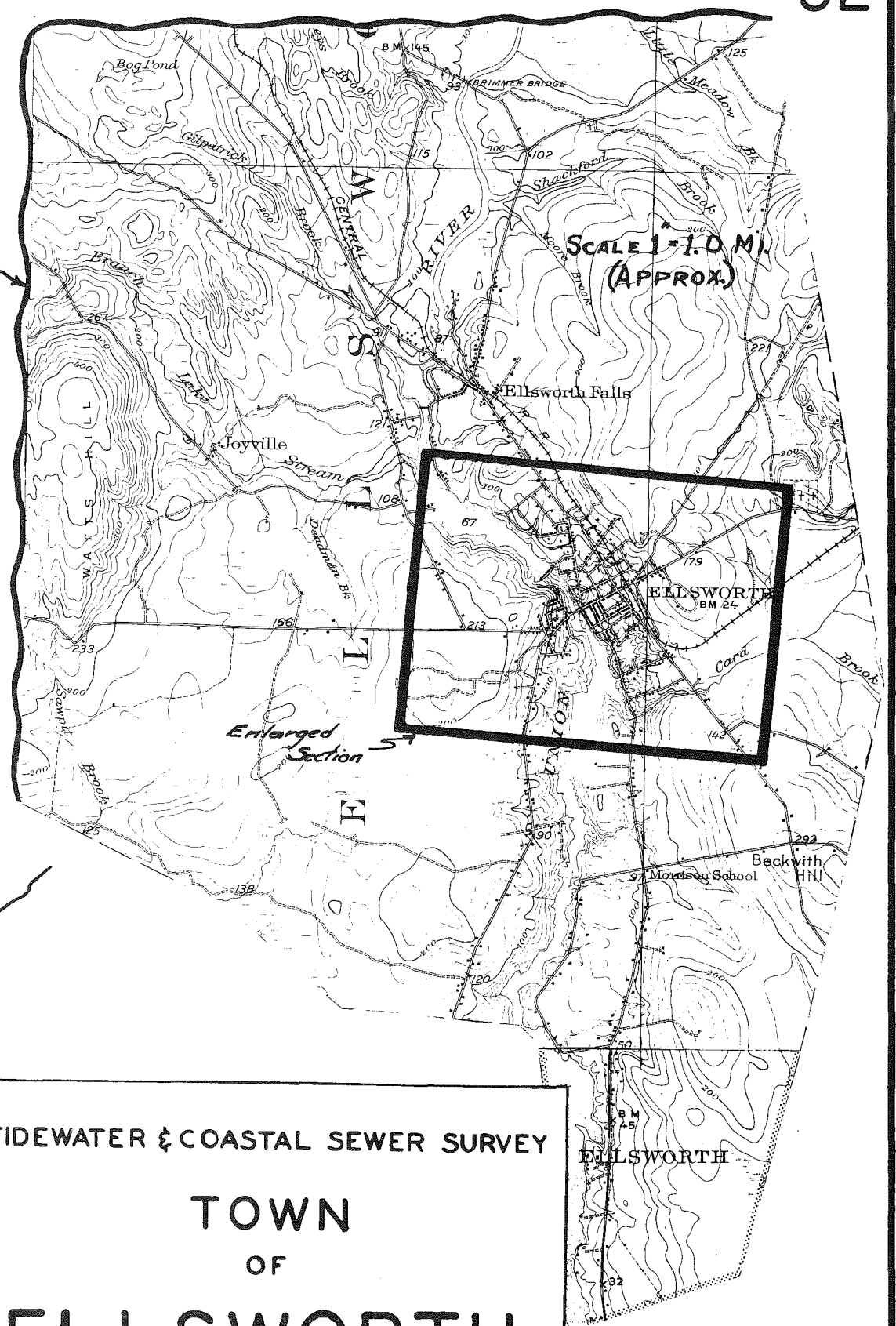
SCALES AS SHOWN

Town area not completely shown  
(Not Town Line)



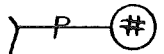

1. UNNAMED
2. UNNAMED
3. STERLING
4. UNNAMED
5. MCKENZIE AVE.
6. UNNAMED
7. NEW FRANKLIN AVE.
8. LIBERTY
9. UNNAMED
10. OAK LANE
11. CROSS
12. WEST CROSS

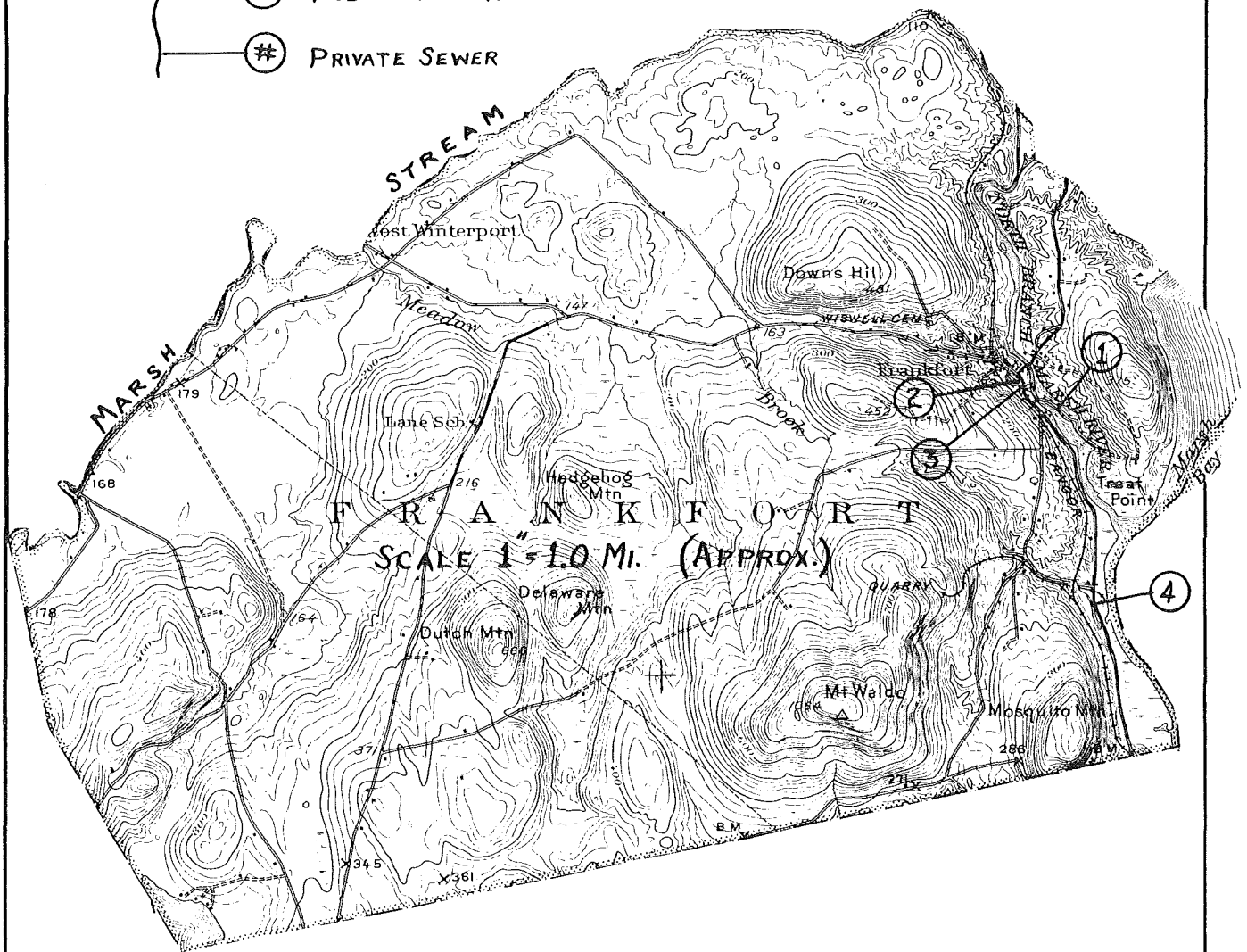
City of  
ELLSWORTH  
HANCOCK COUNTY  
Based on U.S.G.S Map & Field Notes  
Approx Scale: 1 in = 1/4 mi.



TIDEWATER & COASTAL SEWER SURVEY  
TOWN  
OF  
ELLSWORTH

LEGEND

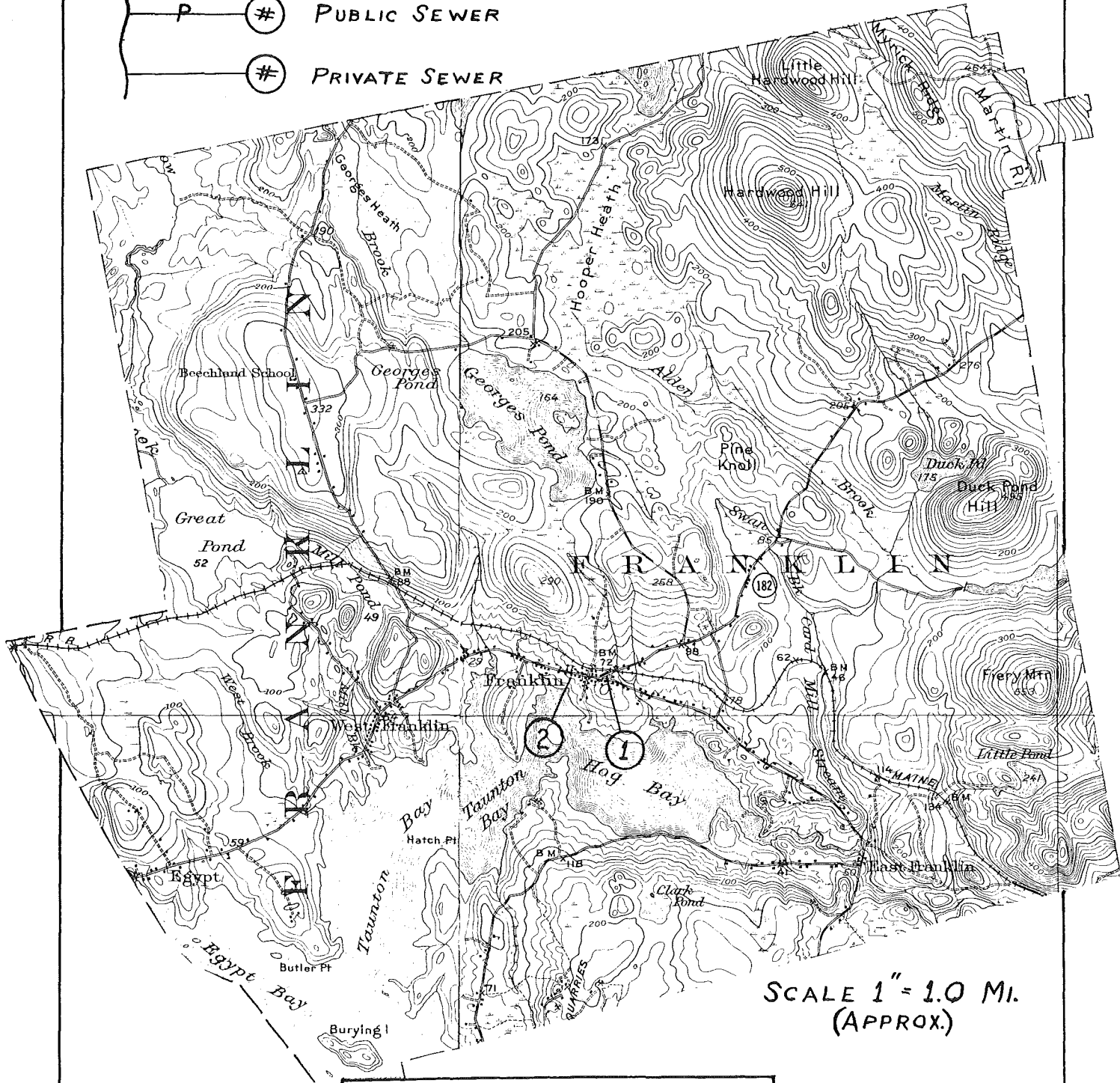
-  PUBLIC SEWER
-  PRIVATE SEWER



TIDEWATER & COASTAL SEWER SURVEY  
 TOWN  
 OF  
**FRANKFORT**  
 SCALE AS SHOWN

LEGEND

- PUBLIC SEWER
- PRIVATE SEWER



SCALE 1" = 1.0 MI.  
(APPROX.)

TIDEWATER & COASTAL SEWER SURVEY  
TOWN  
OF  
**FRANKLIN**  
SCALE AS SHOWN

TIDEWATER & COASTAL SEWER SURVEY

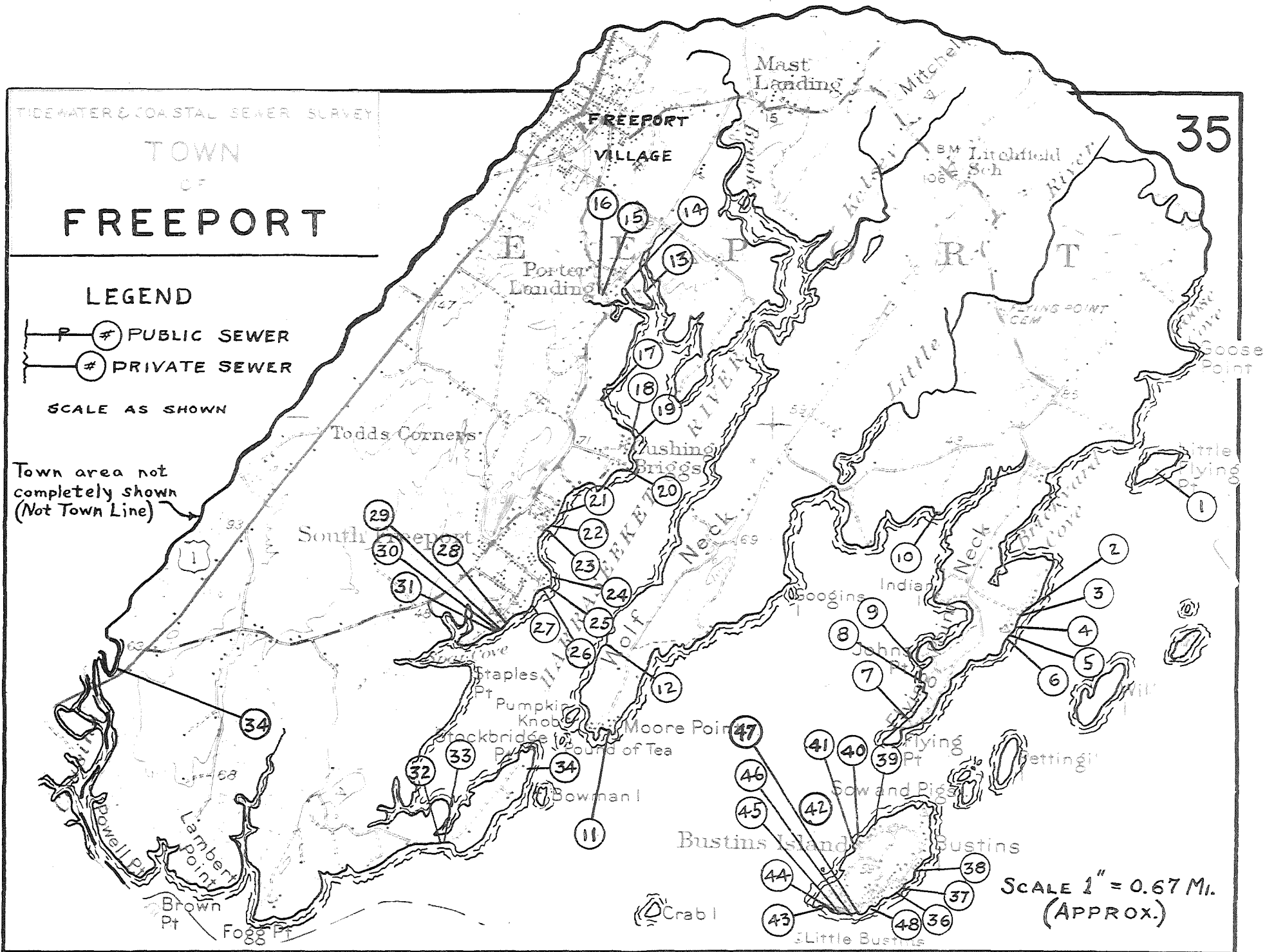
# TOWN OF FREEPORT

## LEGEND



- PUBLIC SEWER
- PRIVATE SEWER

SCALE AS SHOWN

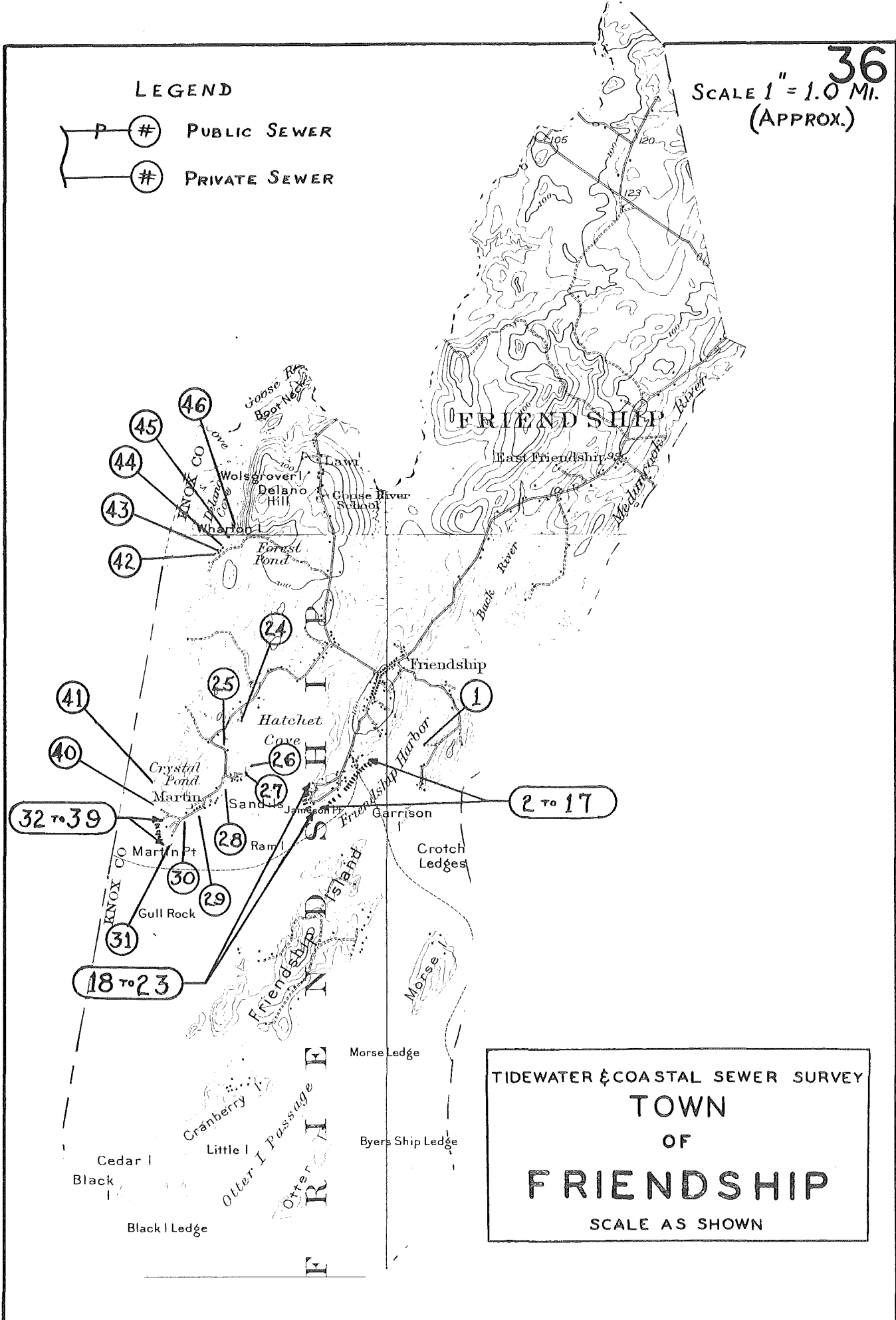
Town area not completely shown  
(Not Town Line)



LEGEND

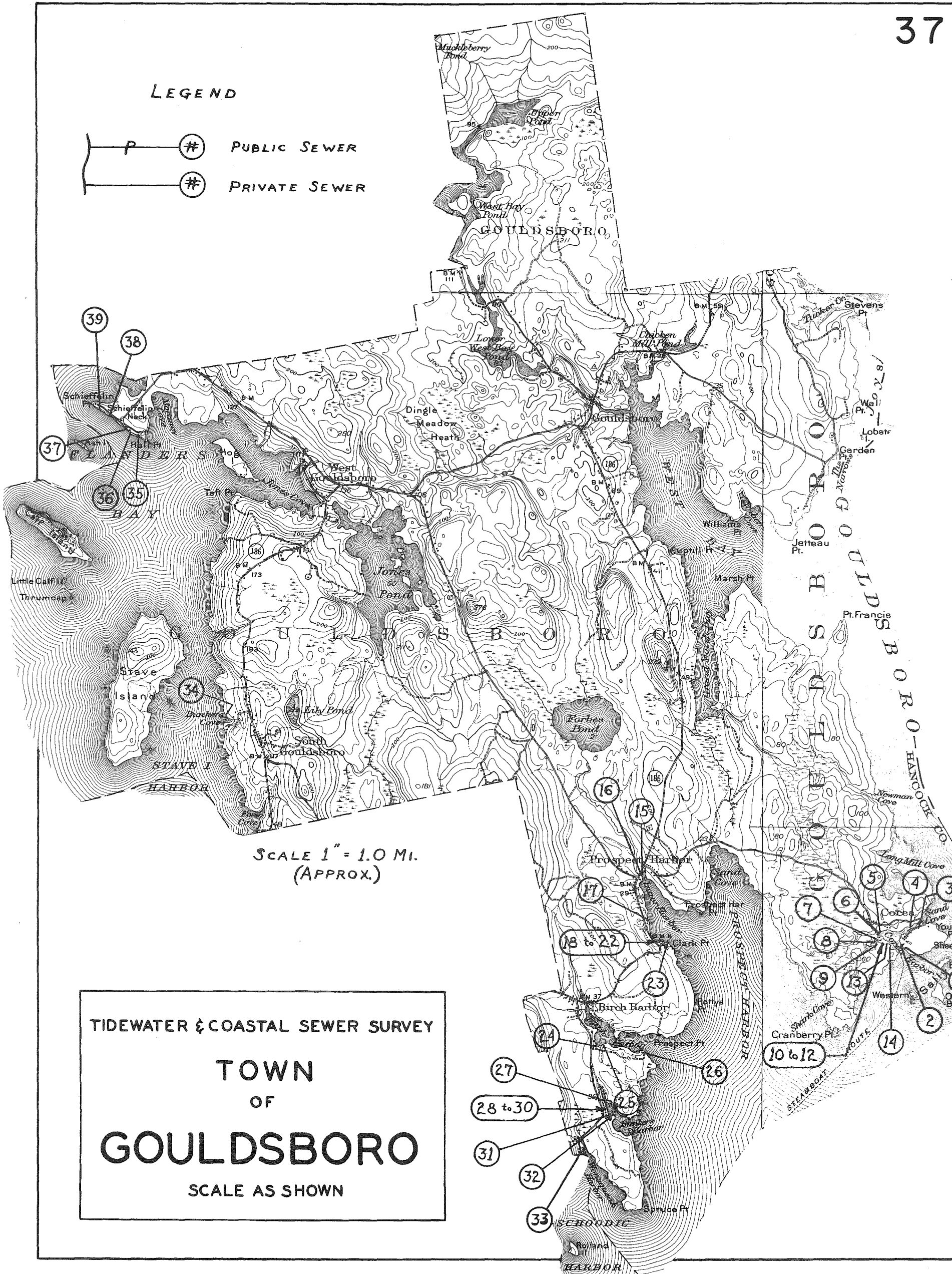
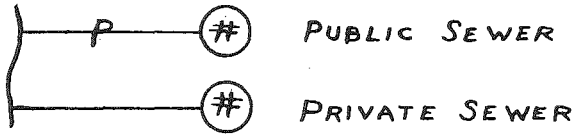
-  PUBLIC SEWER
-  PRIVATE SEWER

36  
SCALE 1" = 1.0 MI.  
(APPROX.)



TIDEWATER & COASTAL SEWER SURVEY  
TOWN  
OF  
**FRIENDSHIP**  
SCALE AS SHOWN

LEGEND

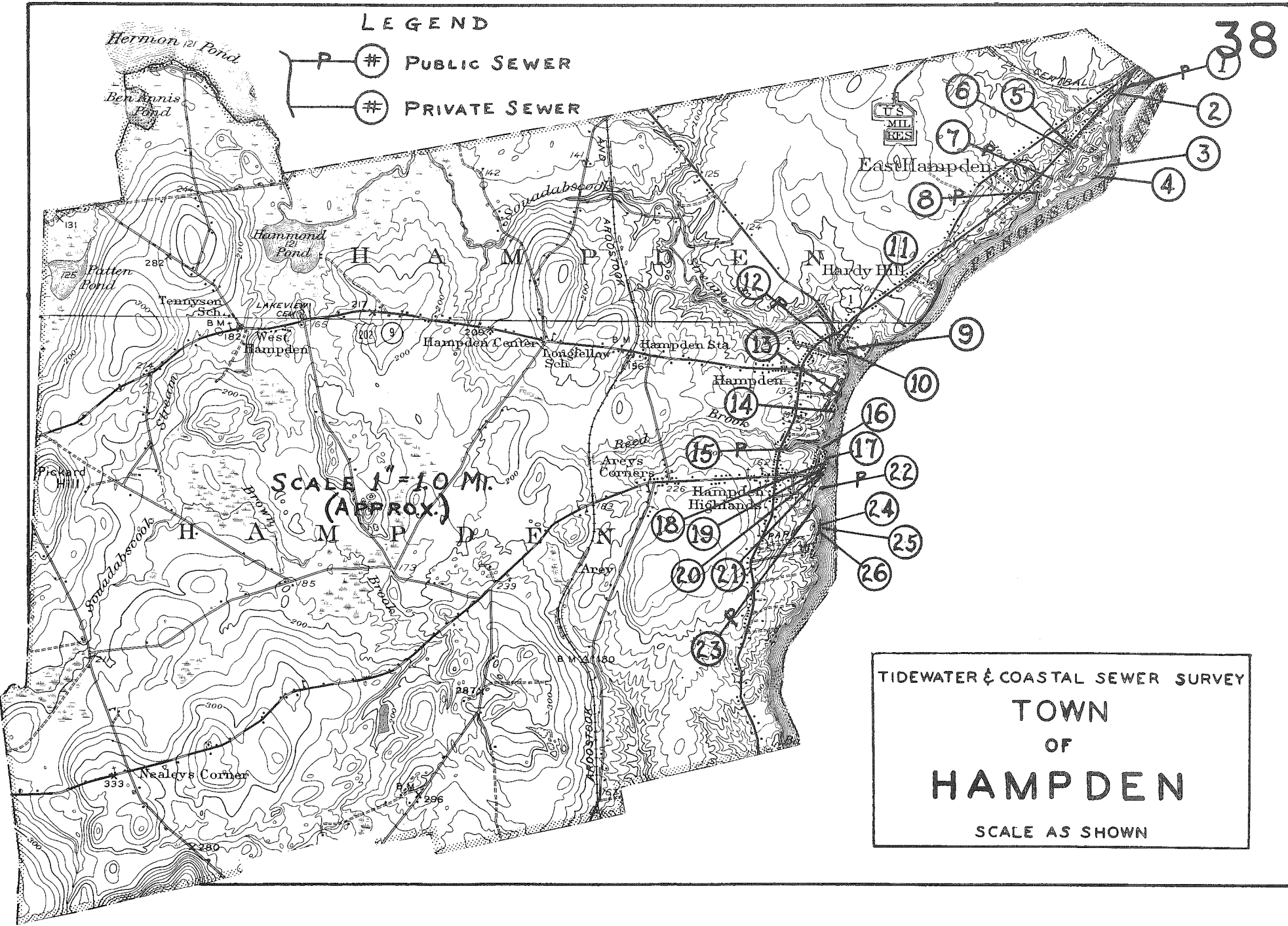



SCALE 1" = 1.0 MI. (APPROX.)

TIDEWATER & COASTAL SEWER SURVEY  
 TOWN  
 OF  
**GOULDSBORO**  
 SCALE AS SHOWN



LEGEND

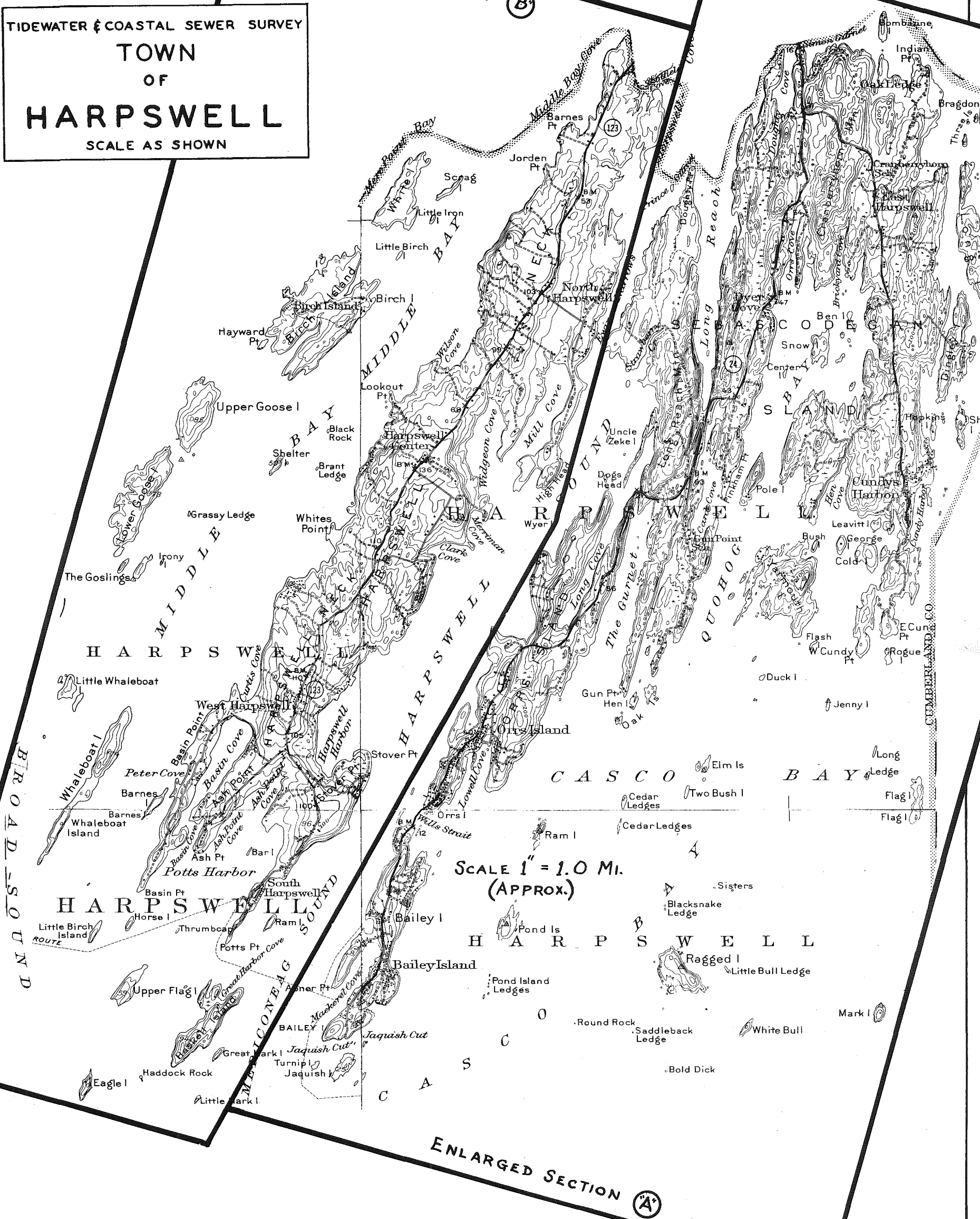


SCALE 1" = 10 MI.  
(APPROX.)

TIDEWATER & COASTAL SEWER SURVEY  
TOWN  
OF  
**HAMPDEN**  
SCALE AS SHOWN

ENLARGED SECTION (B)

TIDEWATER & COASTAL SEWER SURVEY  
TOWN  
OF  
**HARPSWELL**  
SCALE AS SHOWN



SCALE 1" = 1.0 MI.  
(APPROX.)

ENLARGED SECTION (A)

CUMBERLAND CO.

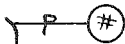

TIDEWATER & COASTAL SEWER SURVEY

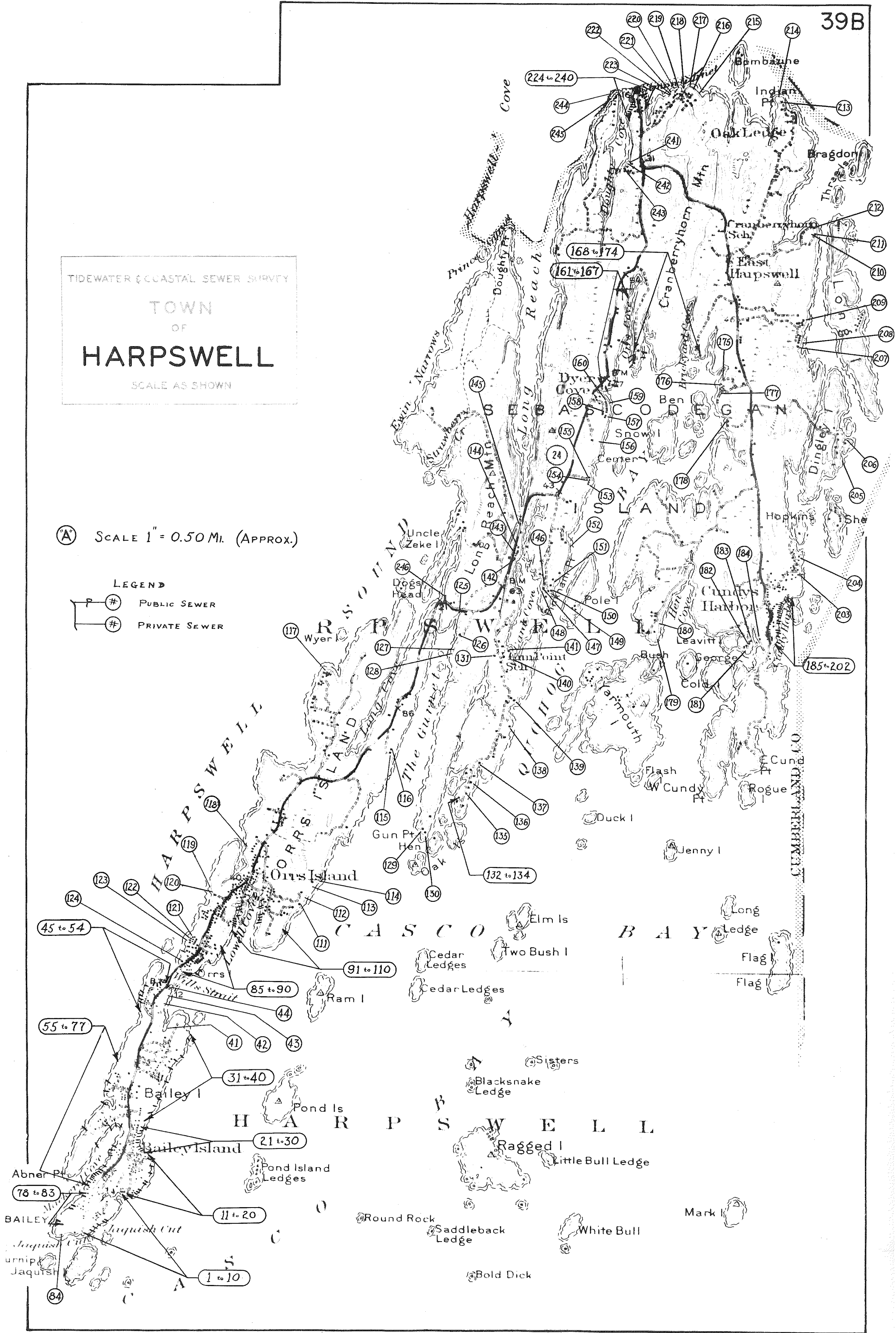
# TOWN OF HARPSWELL

SCALE AS SHOWN

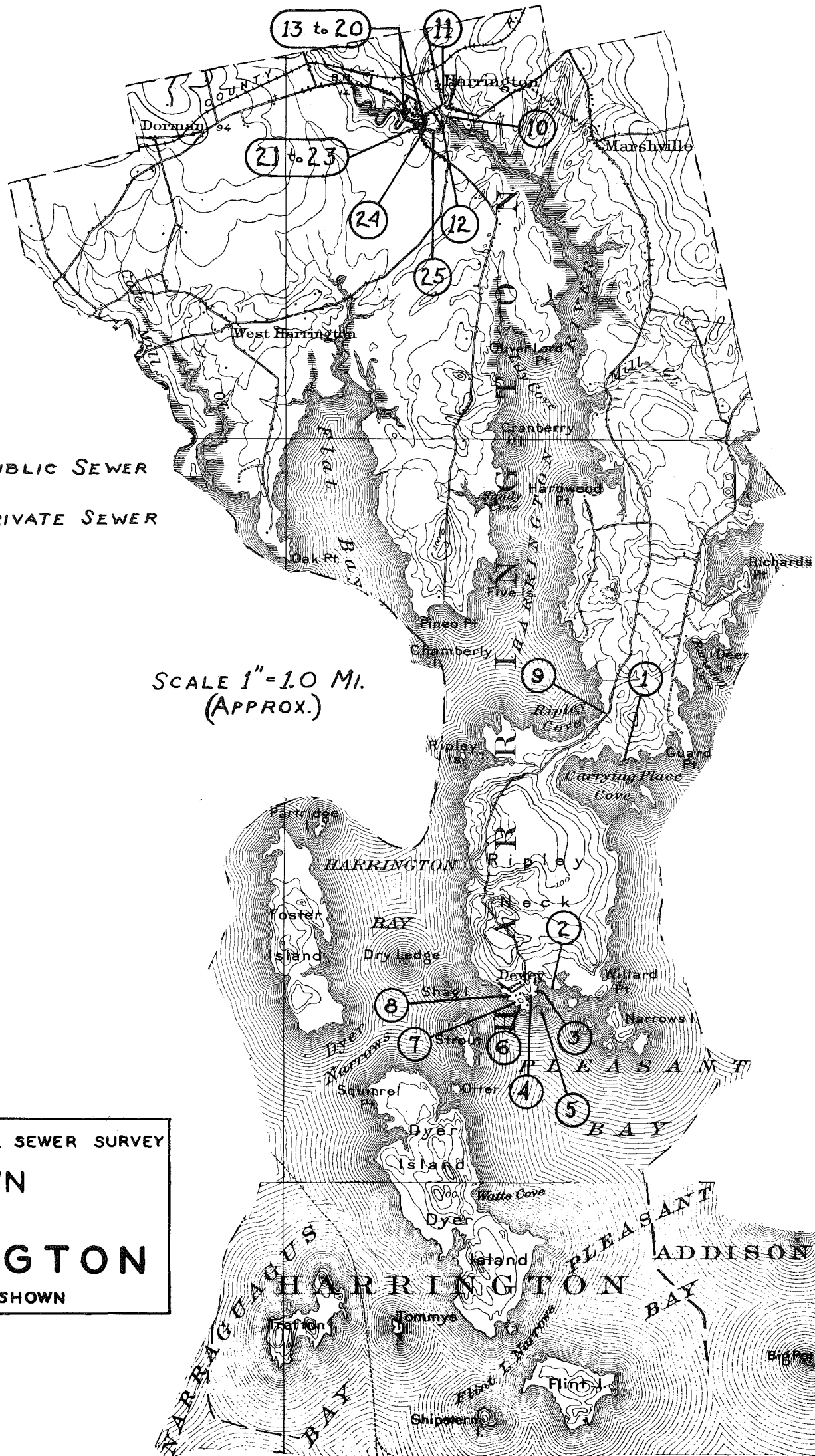
(A) SCALE 1" = 0.50 MI. (APPROX.)

### LEGEND

-  PUBLIC SEWER
-  PRIVATE SEWER







LEGEND

- PUBLIC SEWER
- PRIVATE SEWER

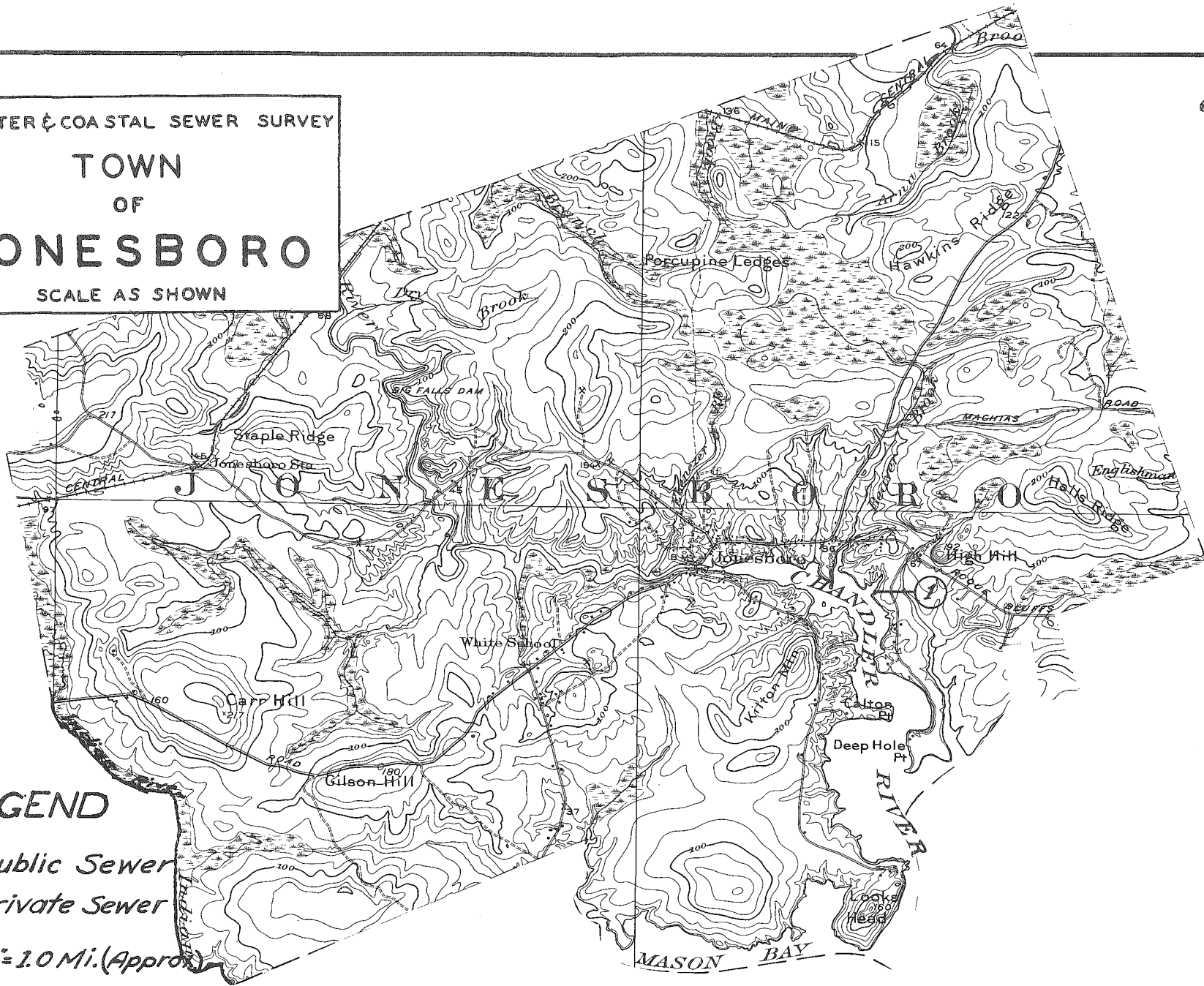
SCALE 1" = 1.0 MI. (APPROX.)

TIDEWATER & COASTAL SEWER SURVEY  
 TOWN  
 OF  
**HARRINGTON**  
 SCALE AS SHOWN

TIDEWATER & COASTAL SEWER SURVEY

# TOWN OF JONESBORO

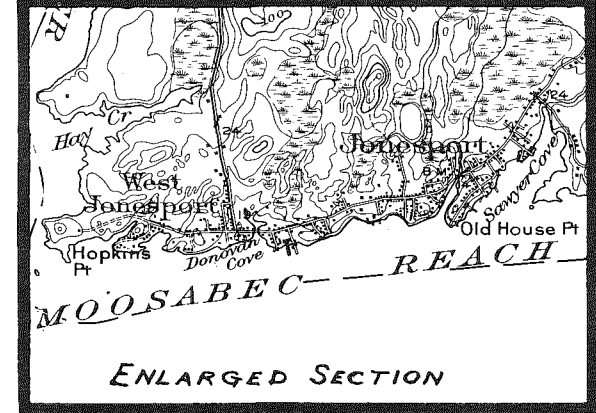
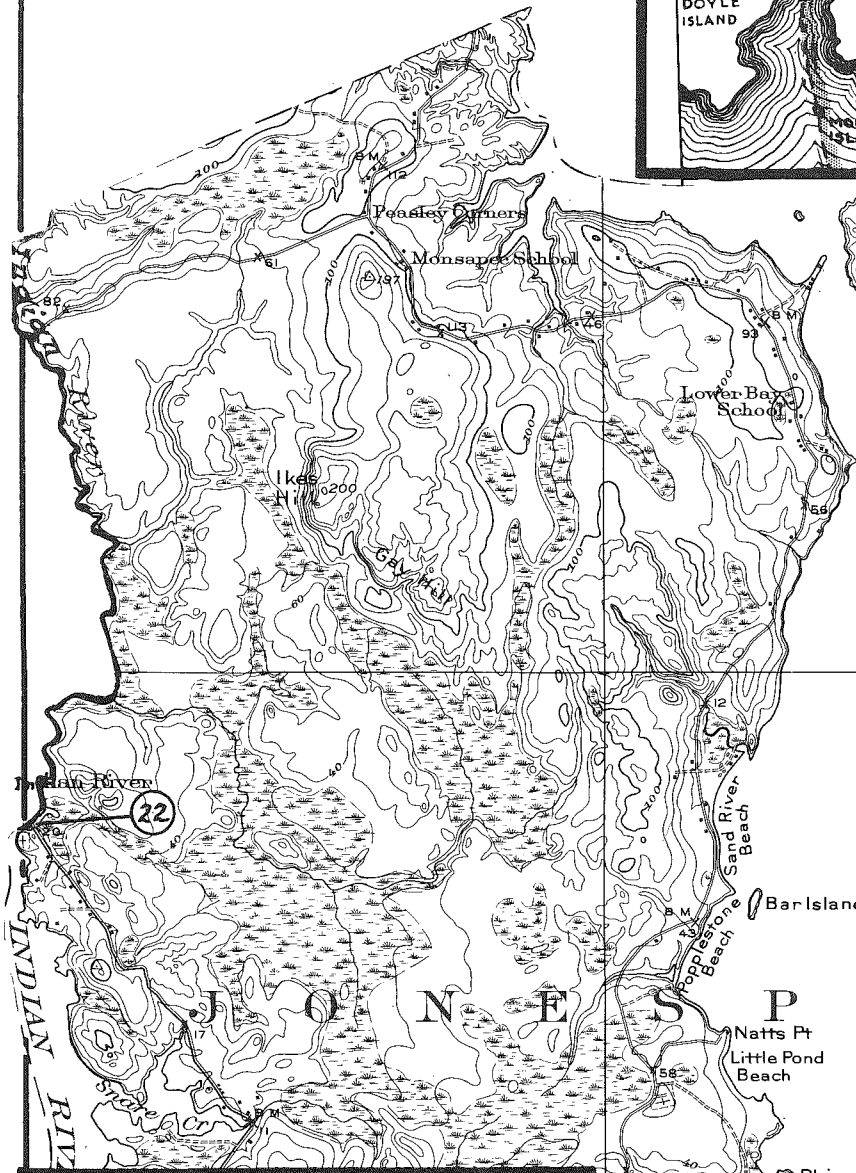
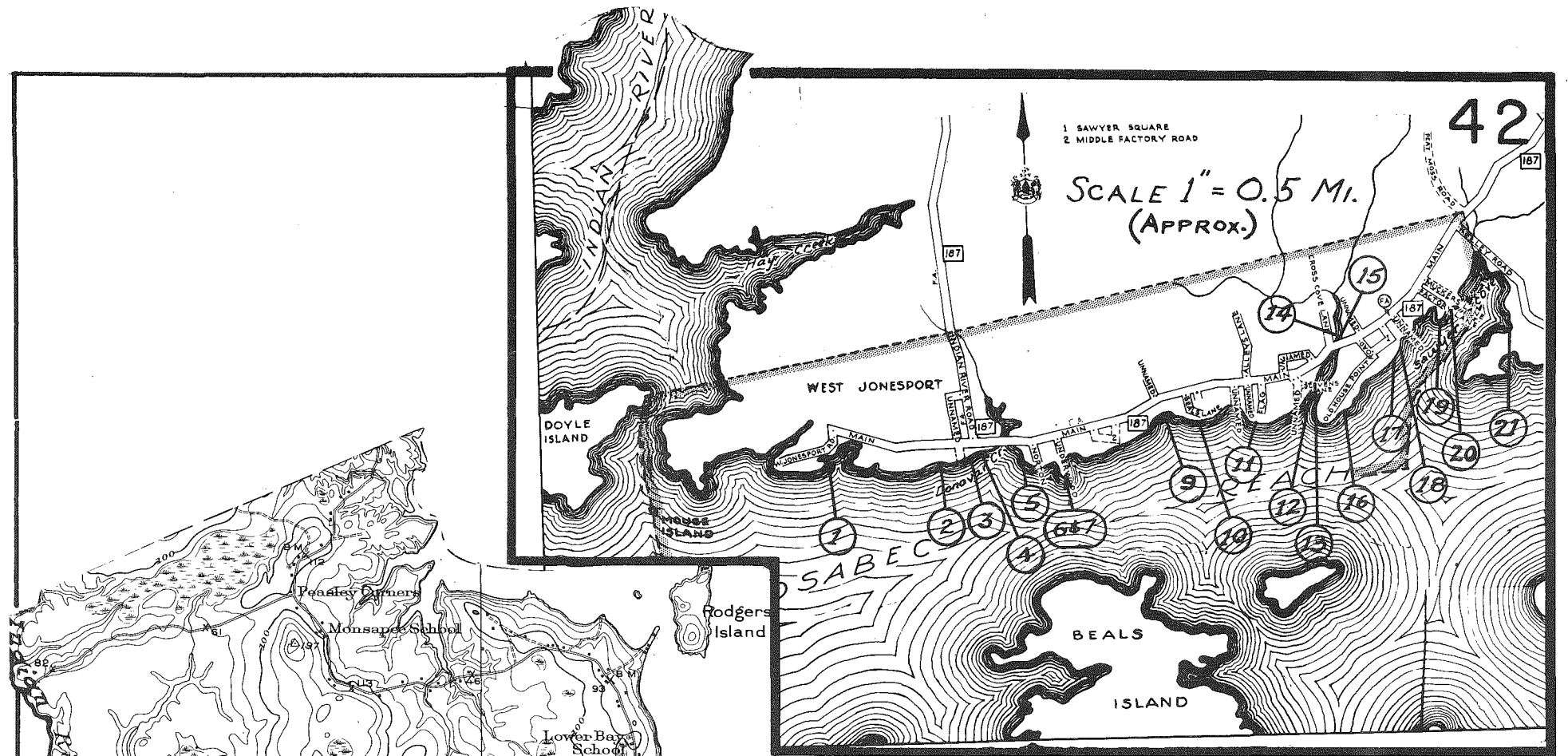
SCALE AS SHOWN



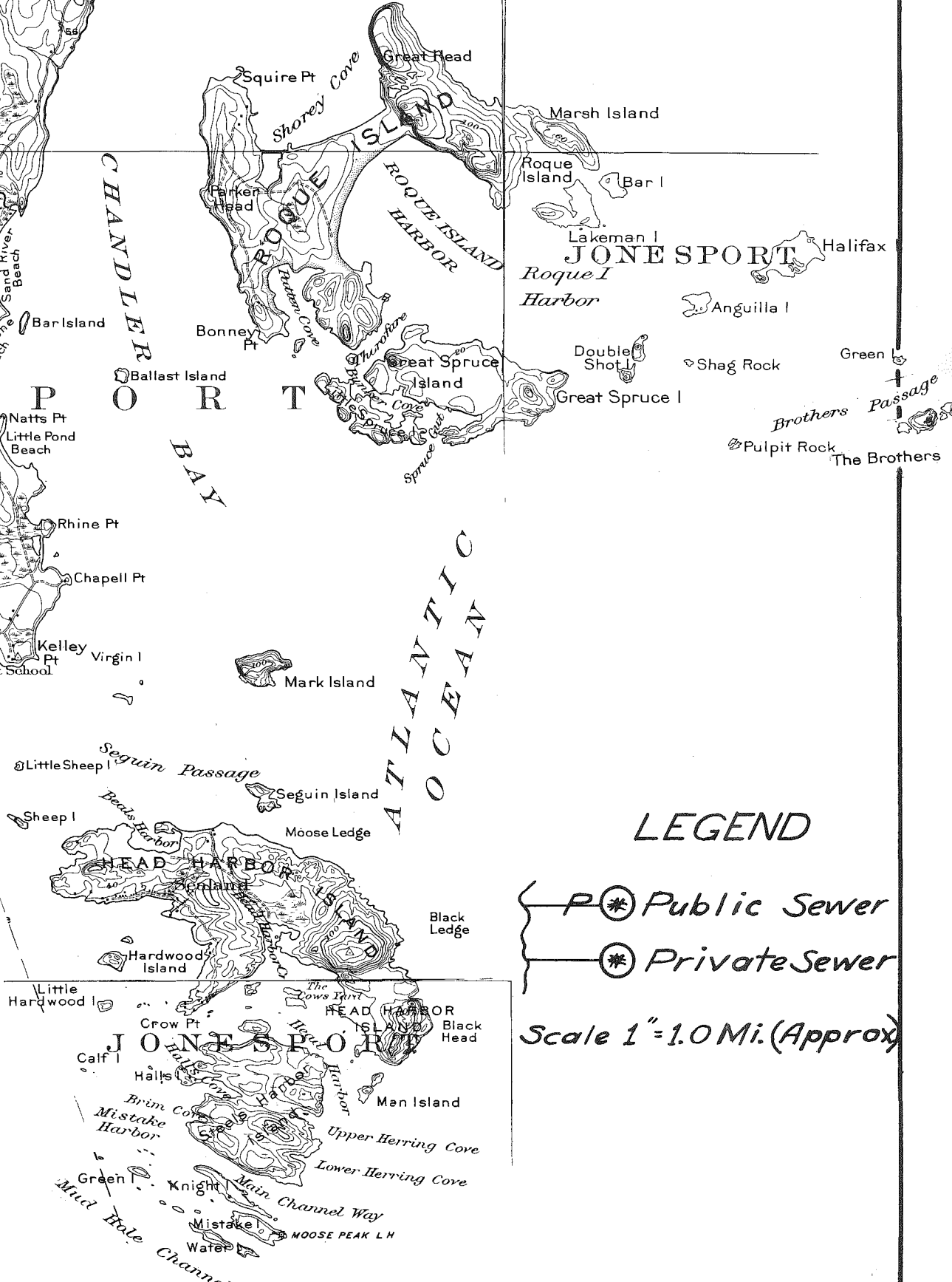
## LEGEND

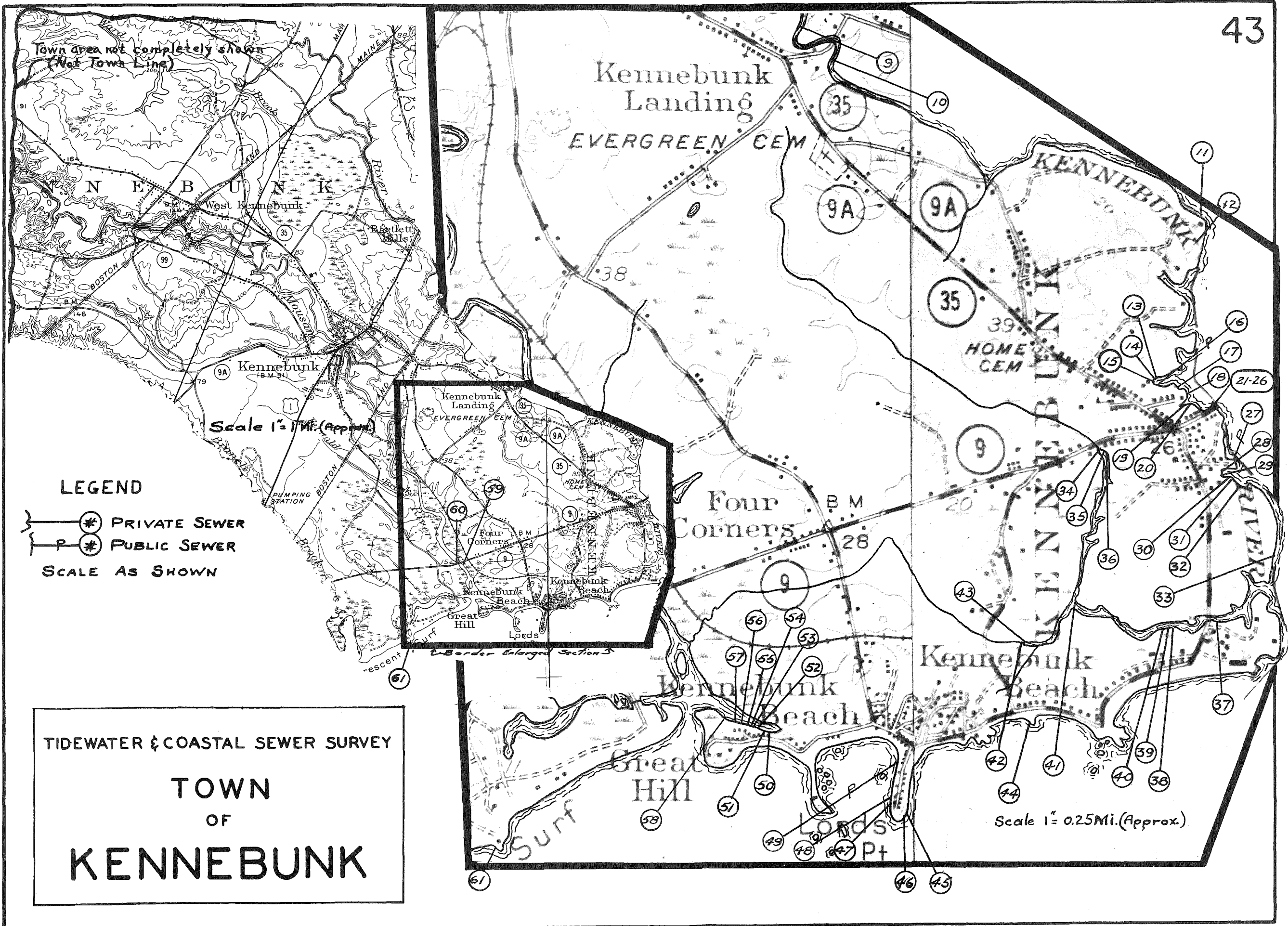
- Public Sewer
- Private Sewer

Scale 1"=1.0 Mi. (Approx.)



TIDEWATER & COASTAL SEWER SURVEY  
TOWN  
OF  
**JONESPORT**  
SCALE AS SHOWN







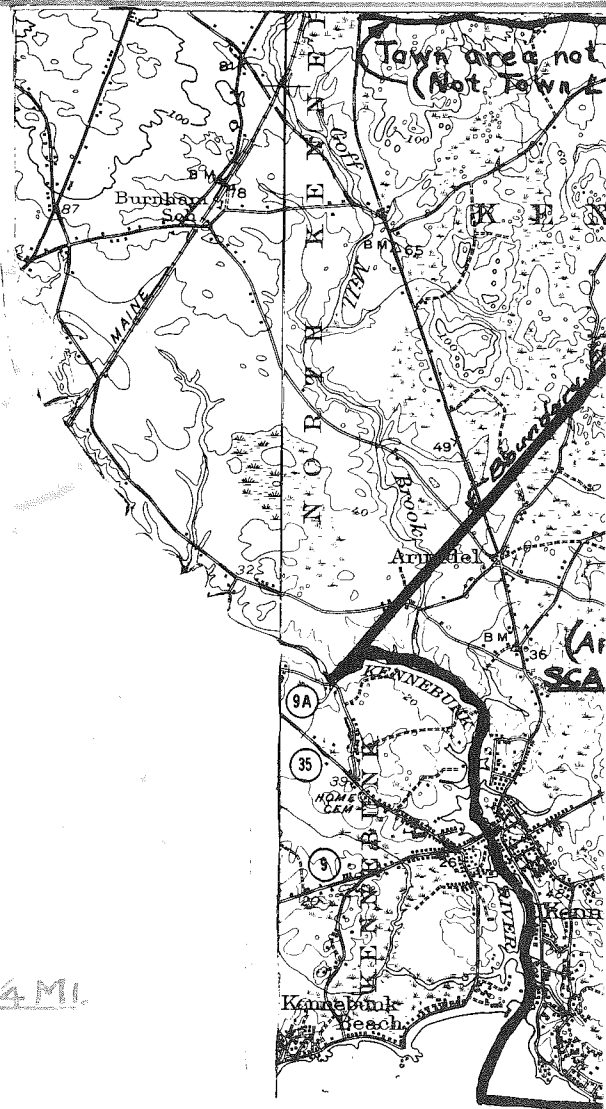
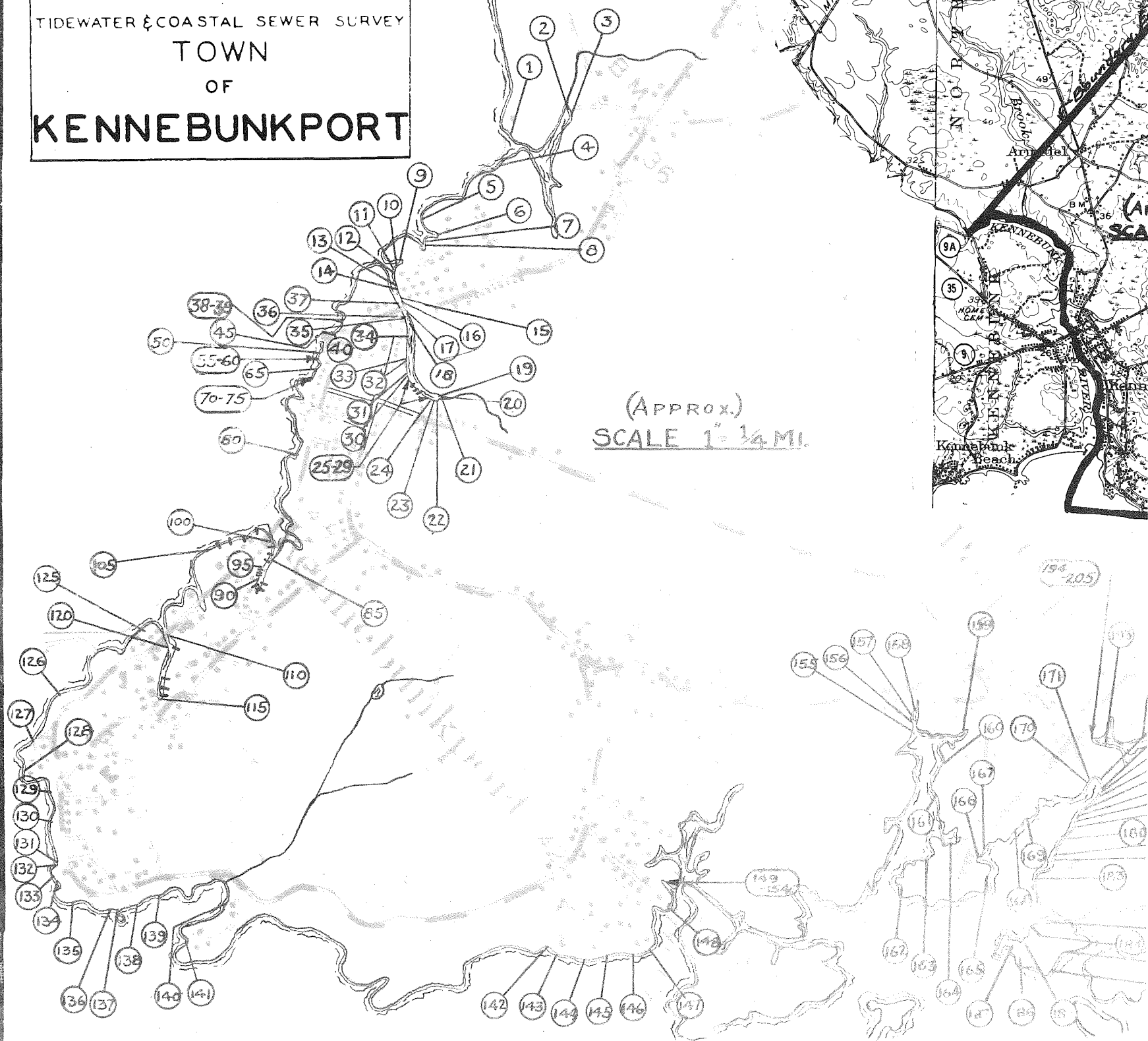
**The following two pages include one oversized map scanned in segments. The full map is included in the hard copy of this report, available in the library.**

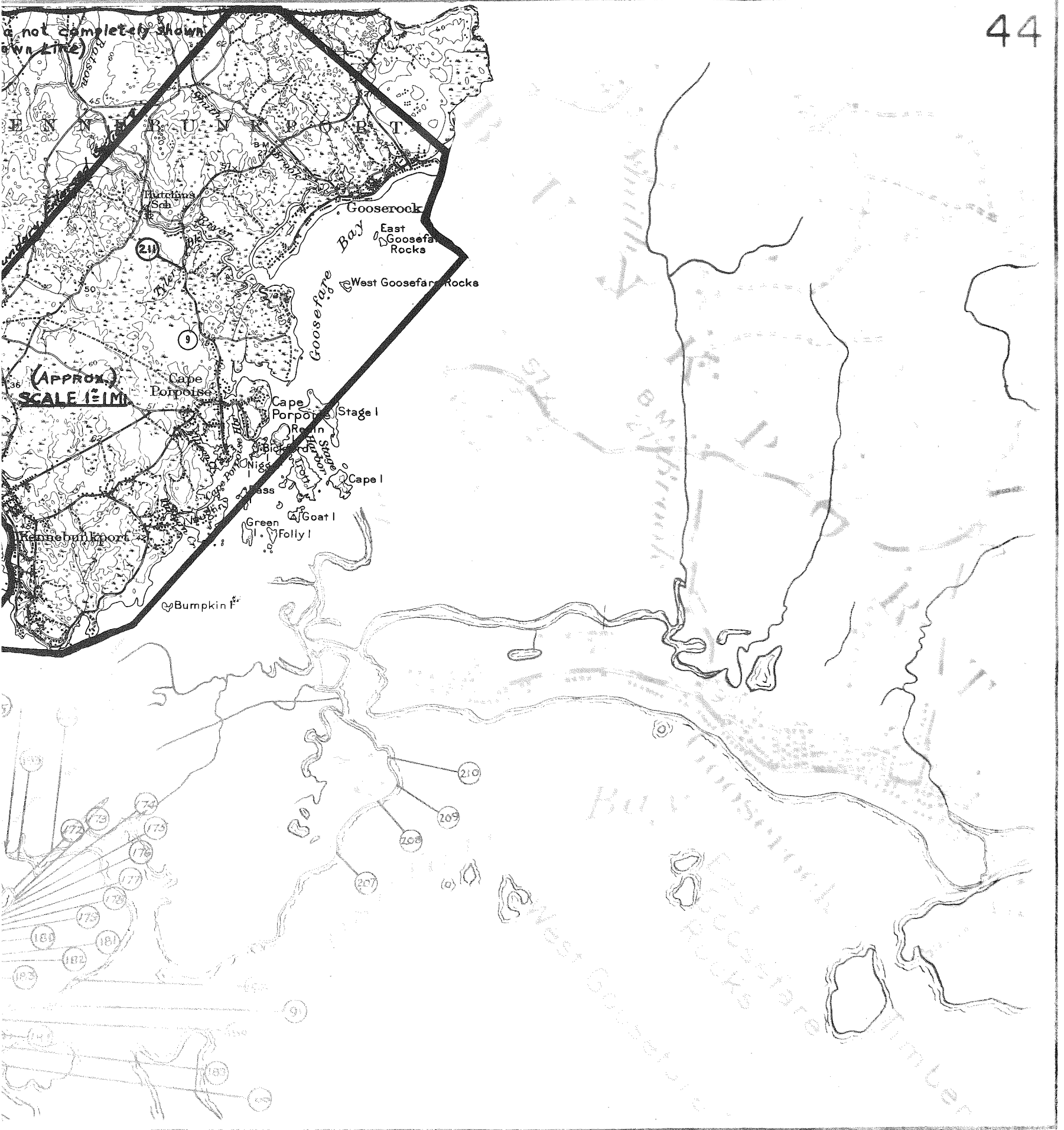
**(Call Number TD224.M2 M346 1955)**

# LEGEND


- PUBLIC SEWER
  - PRIVATE SEWER
- SCALE AS SHOWN

## TIDEWATER & COASTAL SEWER SURVEY TOWN OF KENNEBUNKPORT

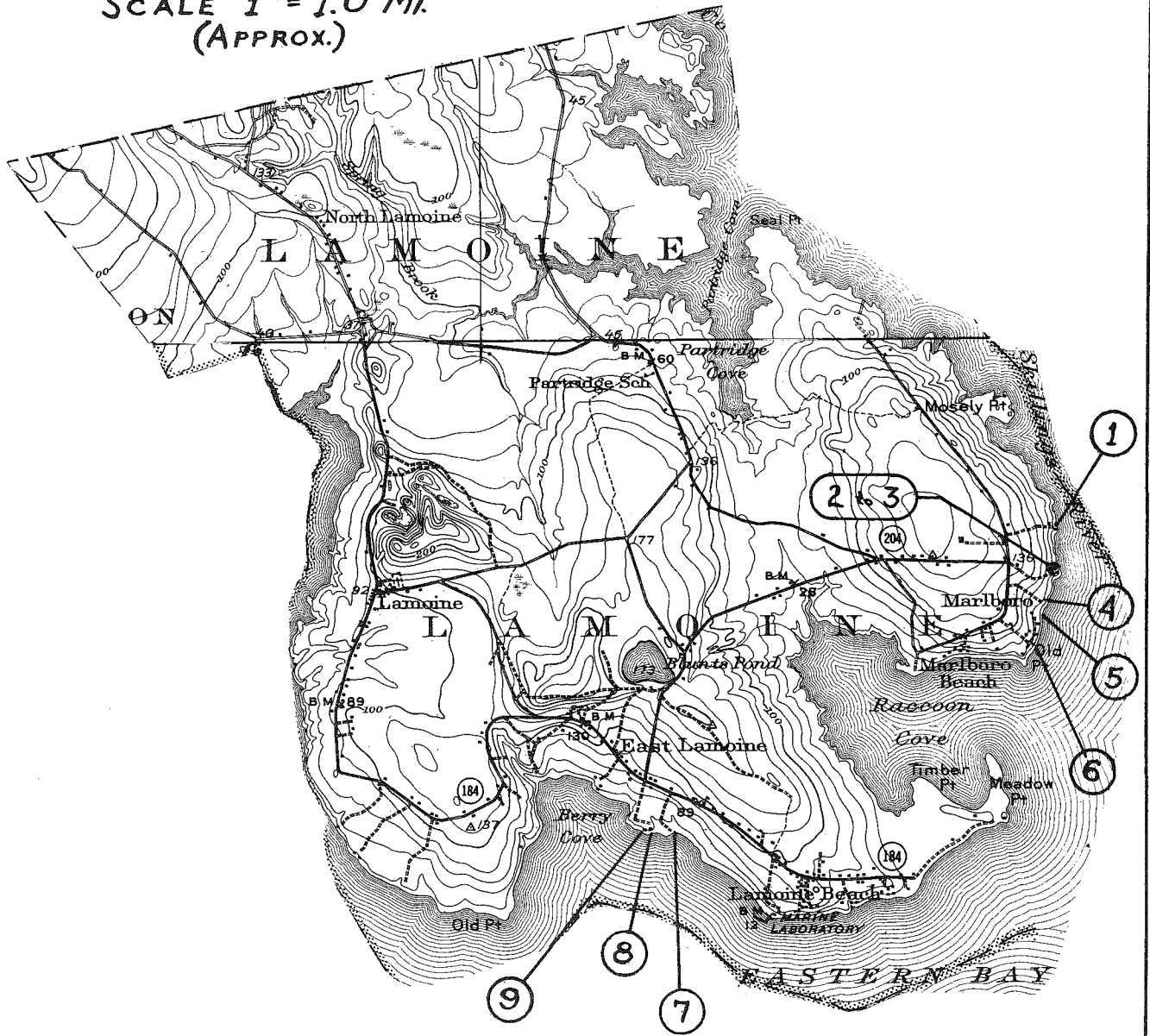




# LEGEND 45



SCALE 1" = 1.0 MI.  
(APPROX.)

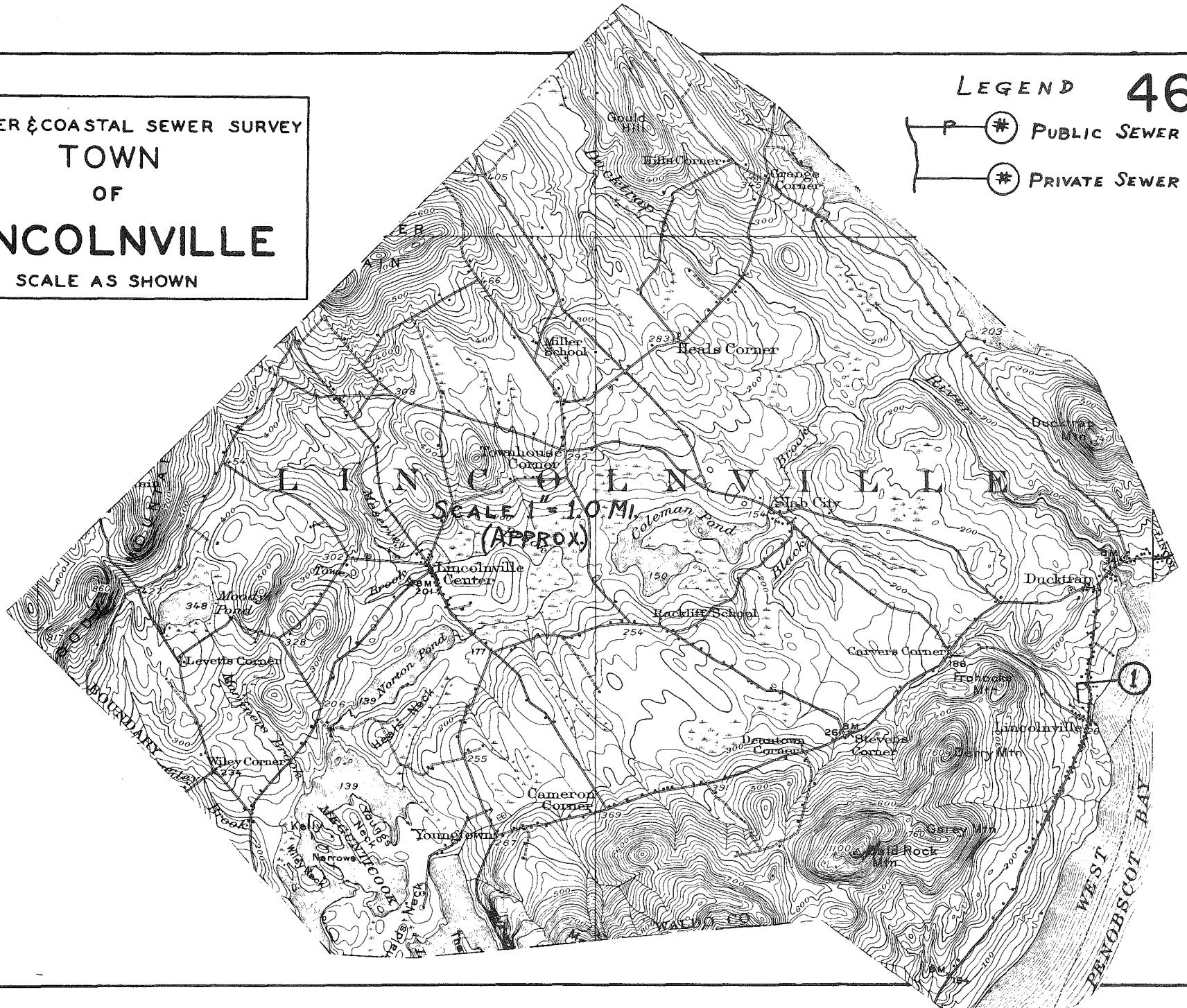


TIDEWATER & COASTAL SEWER SURVEY  
TOWN  
OF  
**LAMOINE**  
SCALE AS SHOWN

TIDEWATER & COASTAL SEWER SURVEY  
 TOWN  
 OF  
**LINCOLNVILLE**  
 SCALE AS SHOWN

LEGEND **46**

-  PUBLIC SEWER
-  PRIVATE SEWER

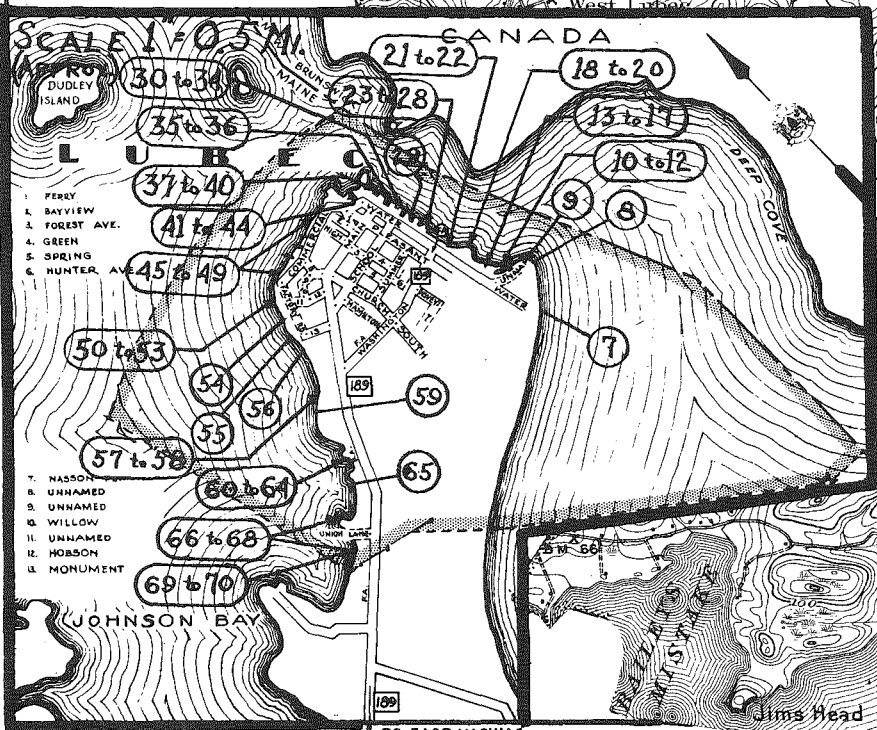
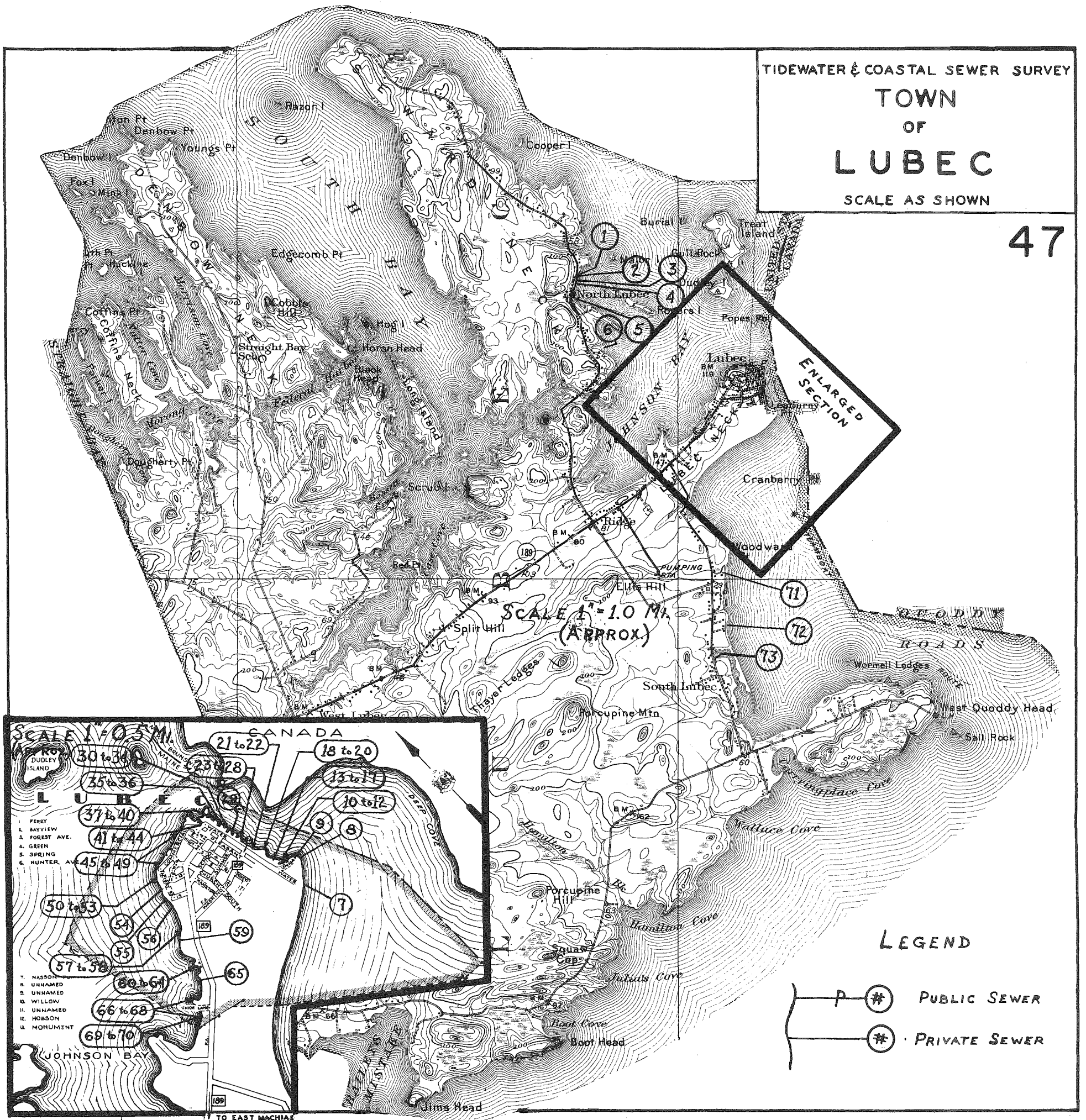


TIDEWATER & COASTAL SEWER SURVEY

TOWN  
OF  
**LUBEC**

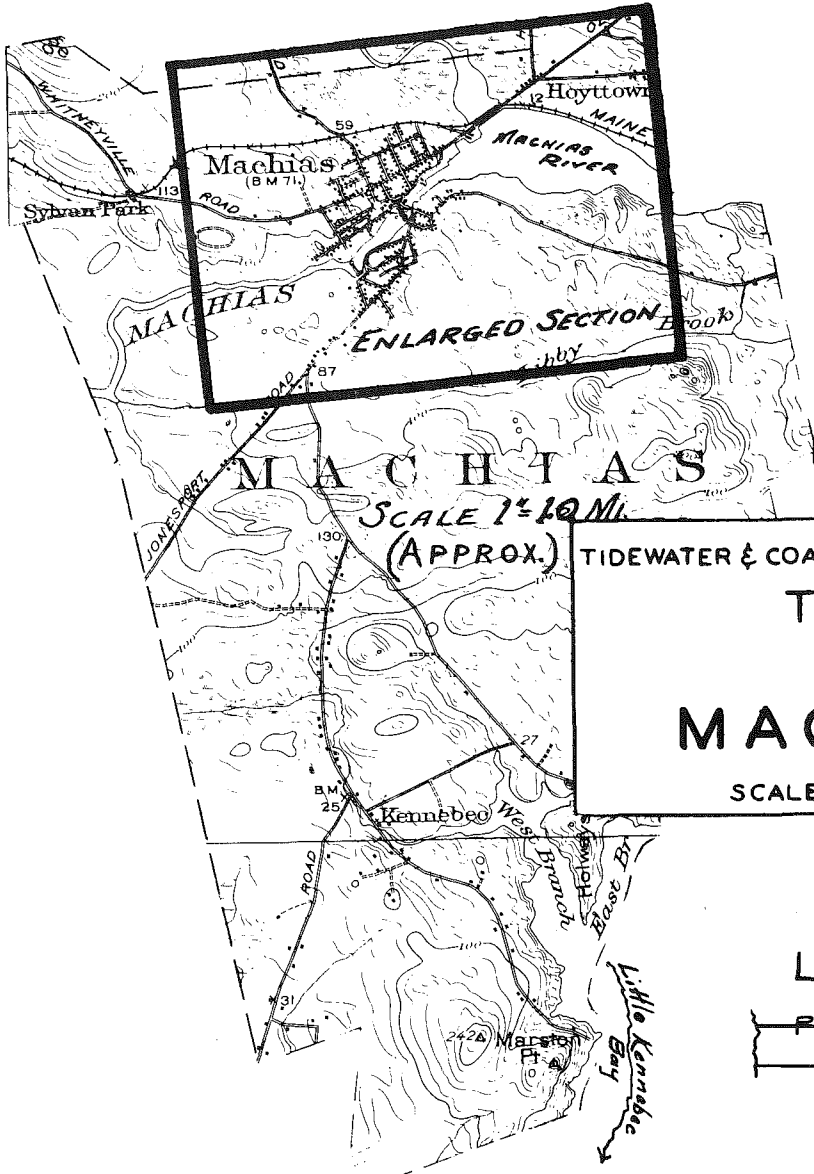
SCALE AS SHOWN

47



LEGEND

- P # PUBLIC SEWER
- # PRIVATE SEWER



MACHIAS

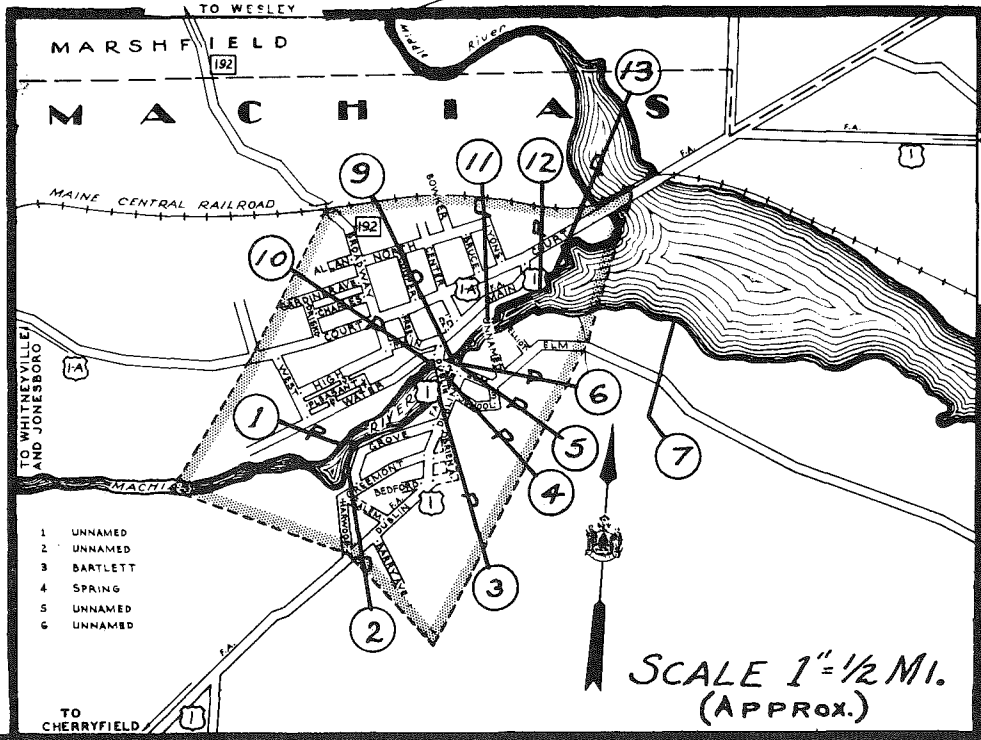
SCALE 1"=10 MI.  
(APPROX.)

TIDEWATER & COASTAL SEWER SURVEY

TOWN  
OF  
MACHIAS

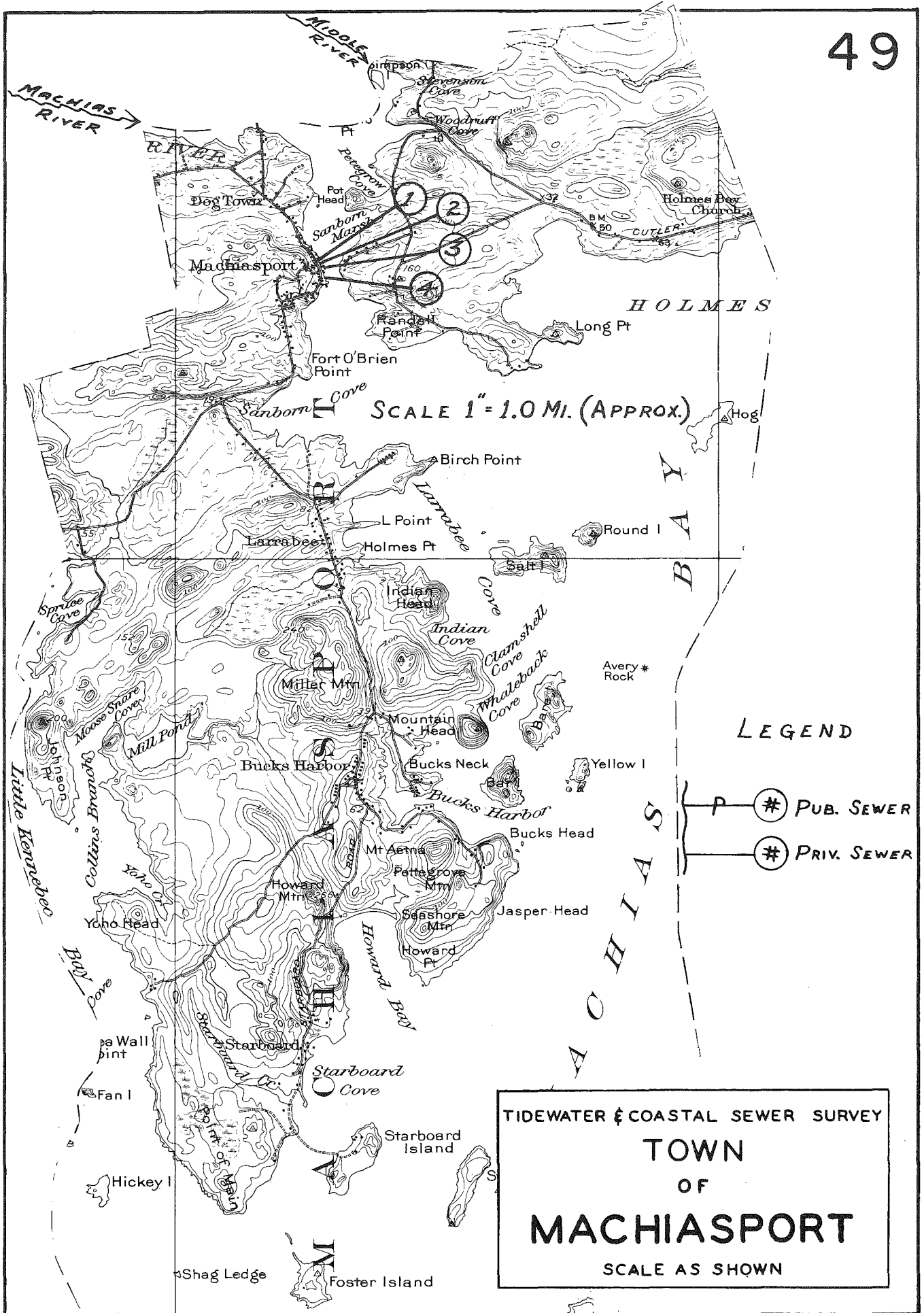
SCALE AS SHOWN

LEGEND



- 1 UNNAMED
- 2 UNNAMED
- 3 BARTLETT
- 4 SPRING
- 5 UNNAMED
- 6 UNNAMED

SCALE 1"=1/2 MI.  
(APPROX.)



1

2

3

Machiasport

Fort O'Brien Point

SCALE 1" = 1.0 MI. (APPROX.)

Birch Point

Larraabee

Miller Mtn

Bucks Harbor

Bucks Neck

Howard Mtn

Starboard Cove

Starboard Island

Starboard Cove

Starboard Island

Starboard Island

Foster Island

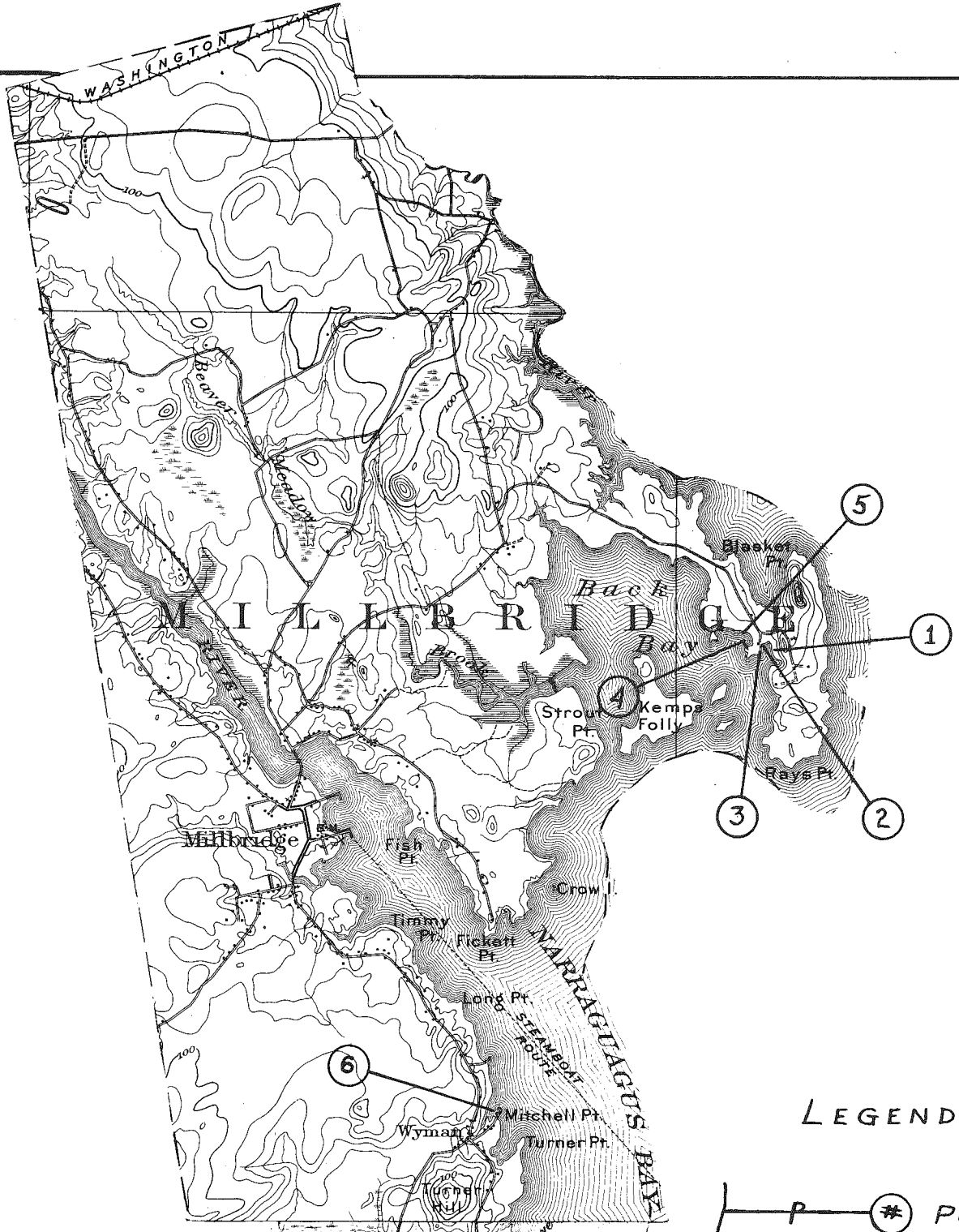
LEGEND

P (#) PUB. SEWER

(#) PRIV. SEWER


TIDEWATER & COASTAL SEWER SURVEY  
 TOWN OF  
**MACHIASPORT**  
 SCALE AS SHOWN





SCALE 1" = 1.0 MI.  
(APPROX.)

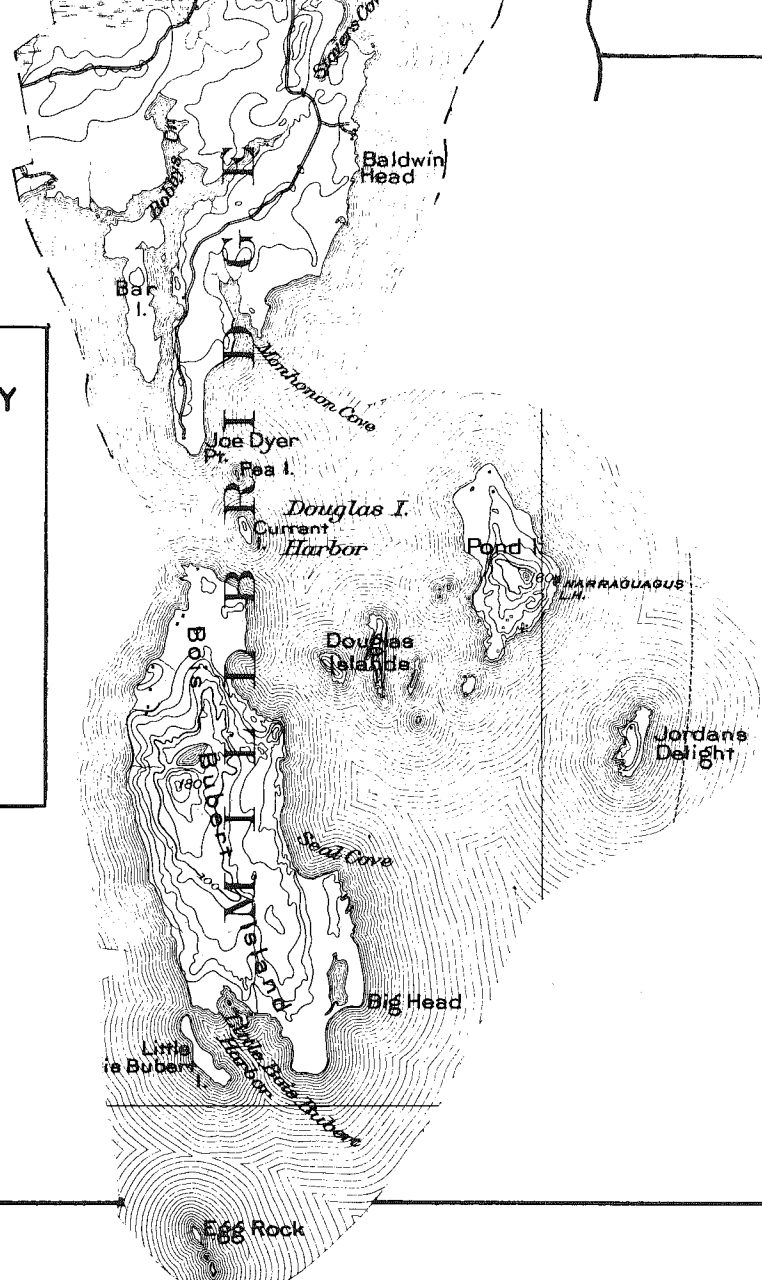
LEGEND




TIDEWATER & COASTAL SEWER SURVEY

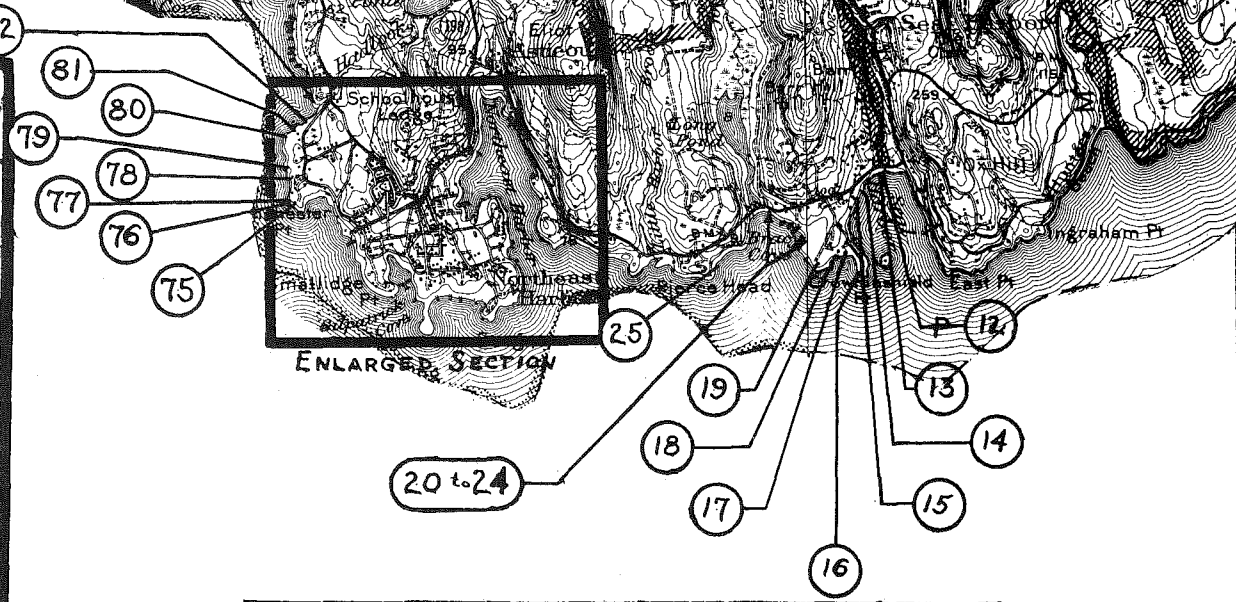
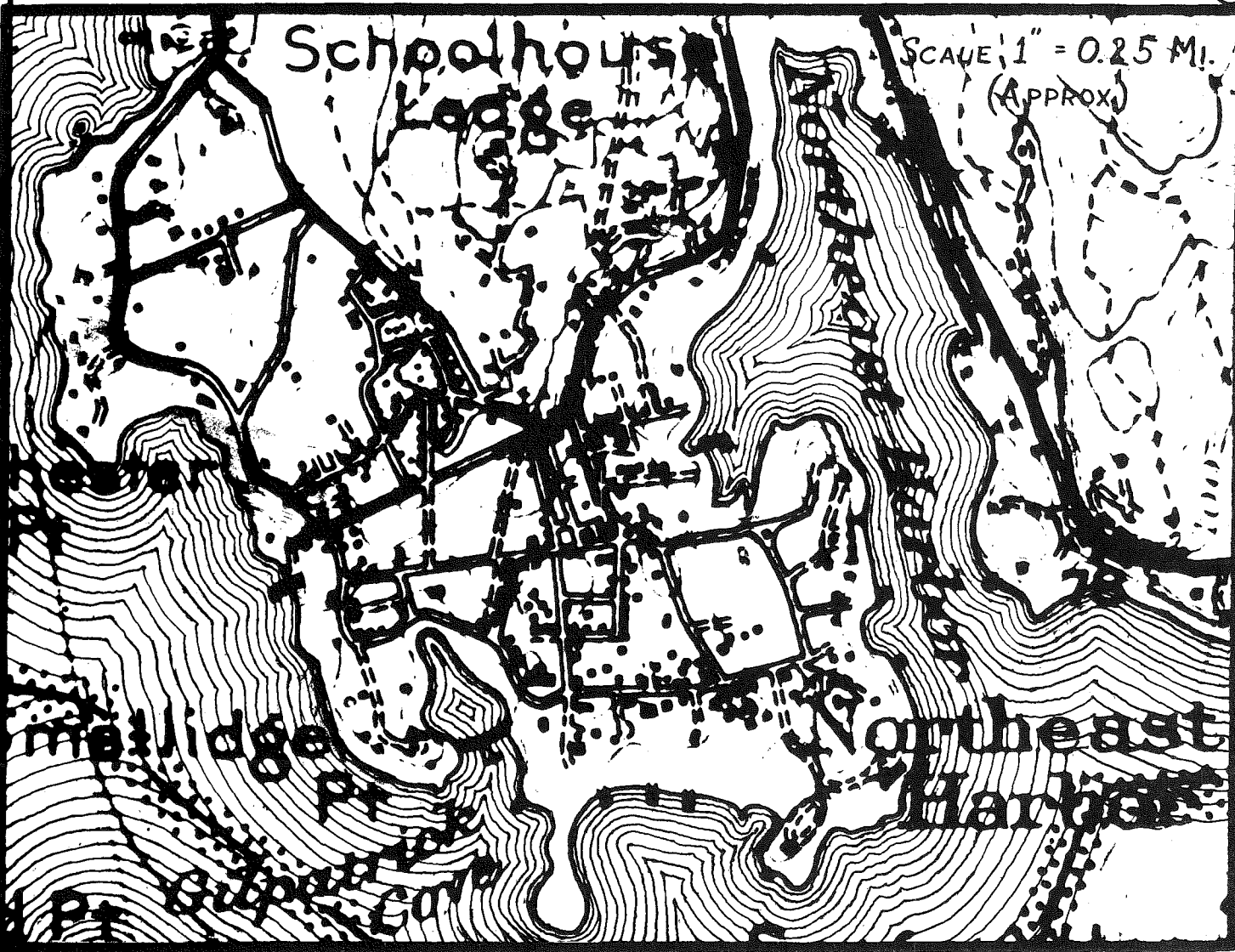
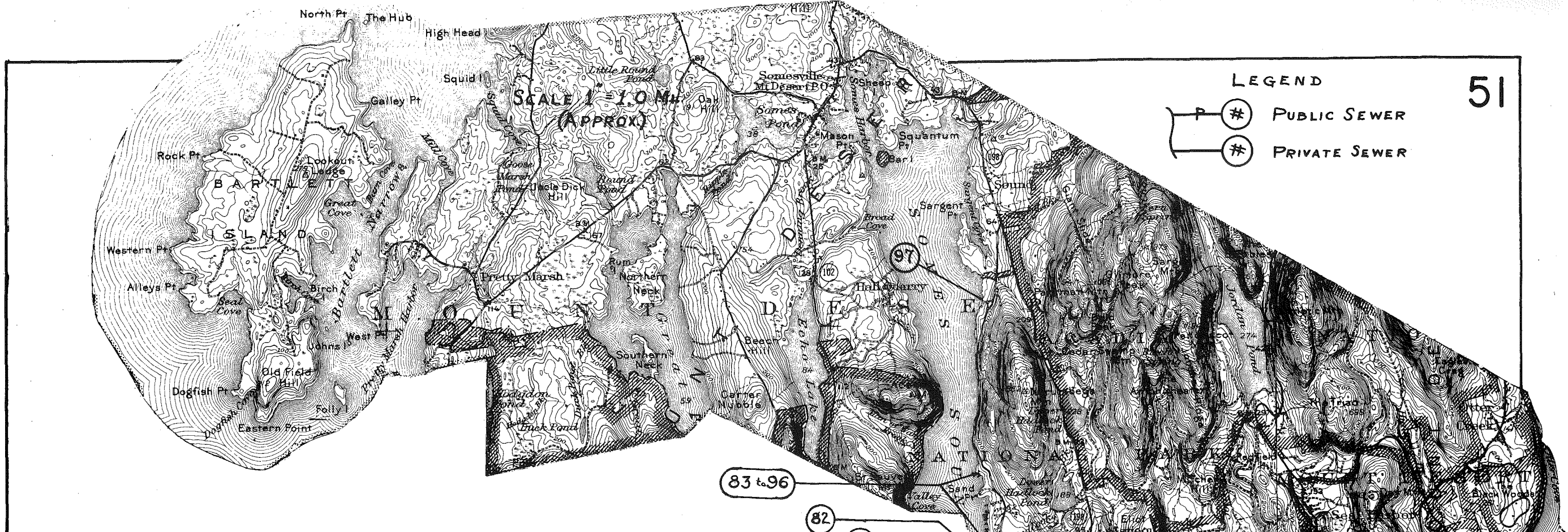
TOWN  
OF  
MILBRIDGE

SCALE AS SHOWN



LEGEND

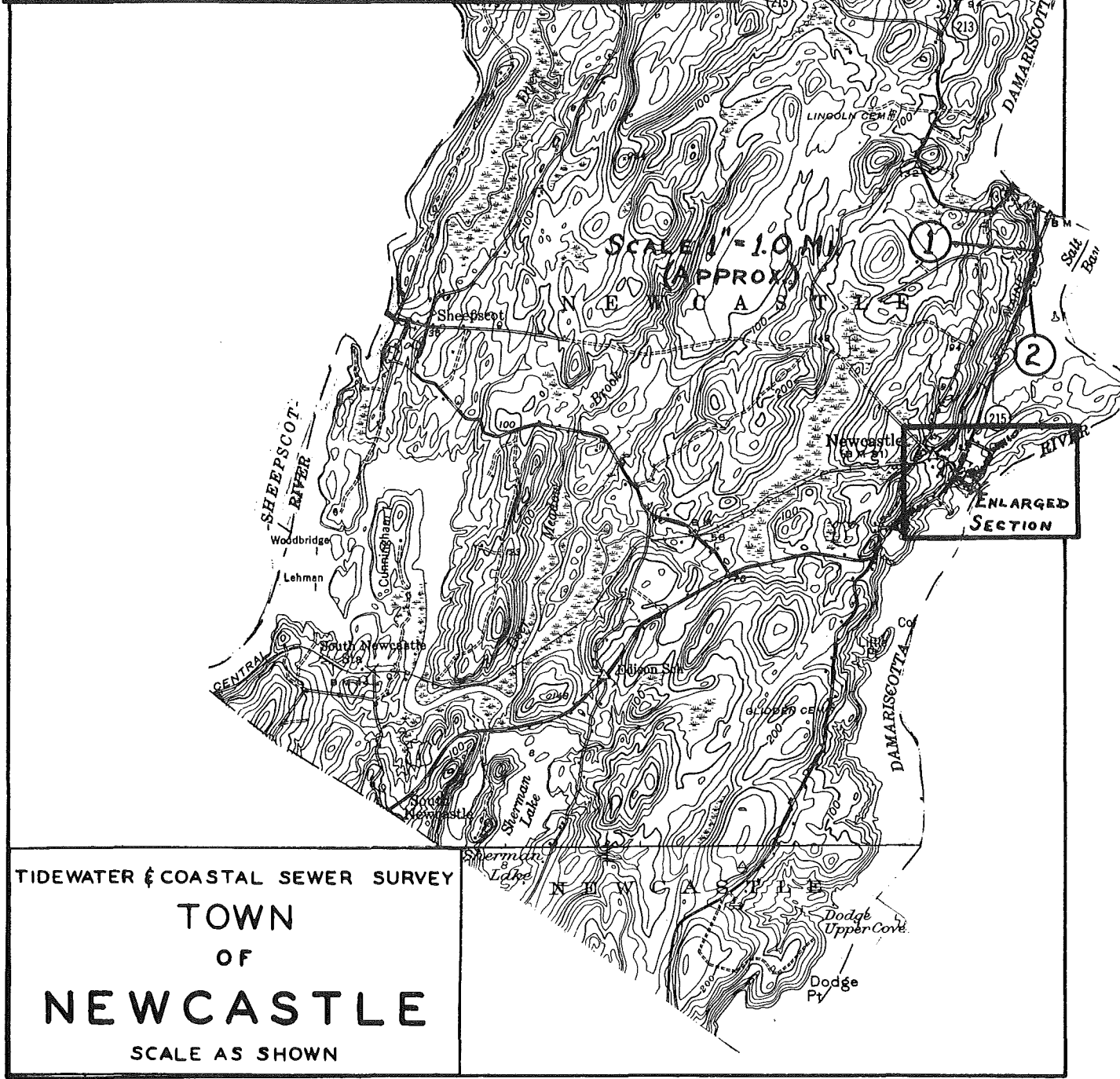

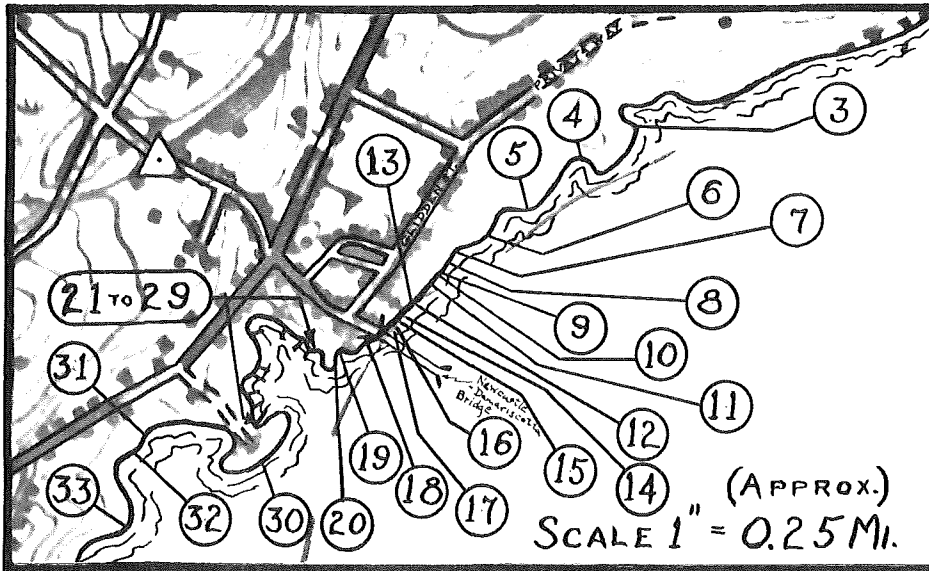
-  PUBLIC SEWER
-  PRIVATE SEWER



TIDEWATER & COASTAL SEWER SURVEY

TOWN  
OF  
MOUNT DESERT

SCALE AS SHOWN





TIDEWATER & COASTAL SEWER SURVEY

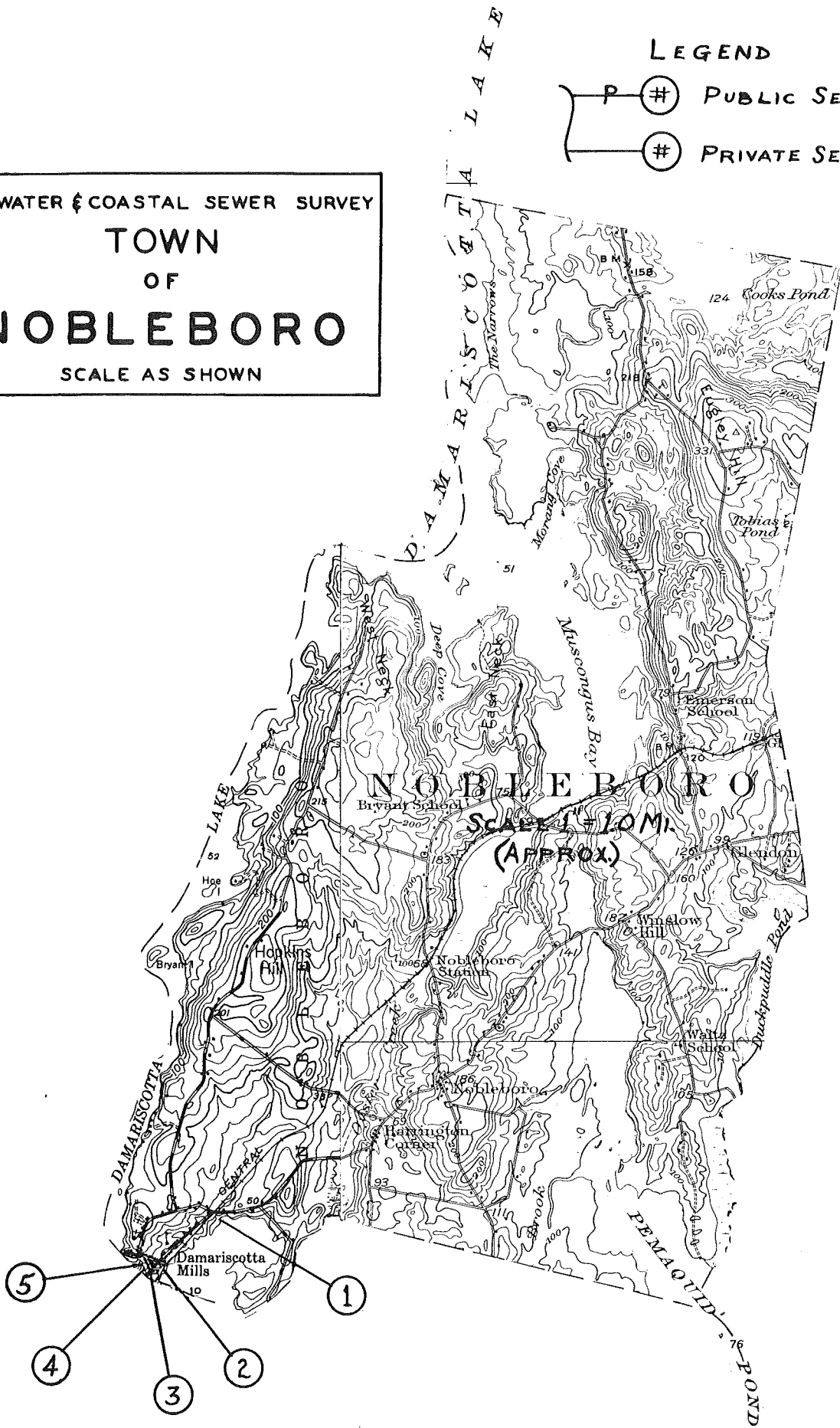
TOWN OF NEWCASTLE

SCALE AS SHOWN



LEGEND

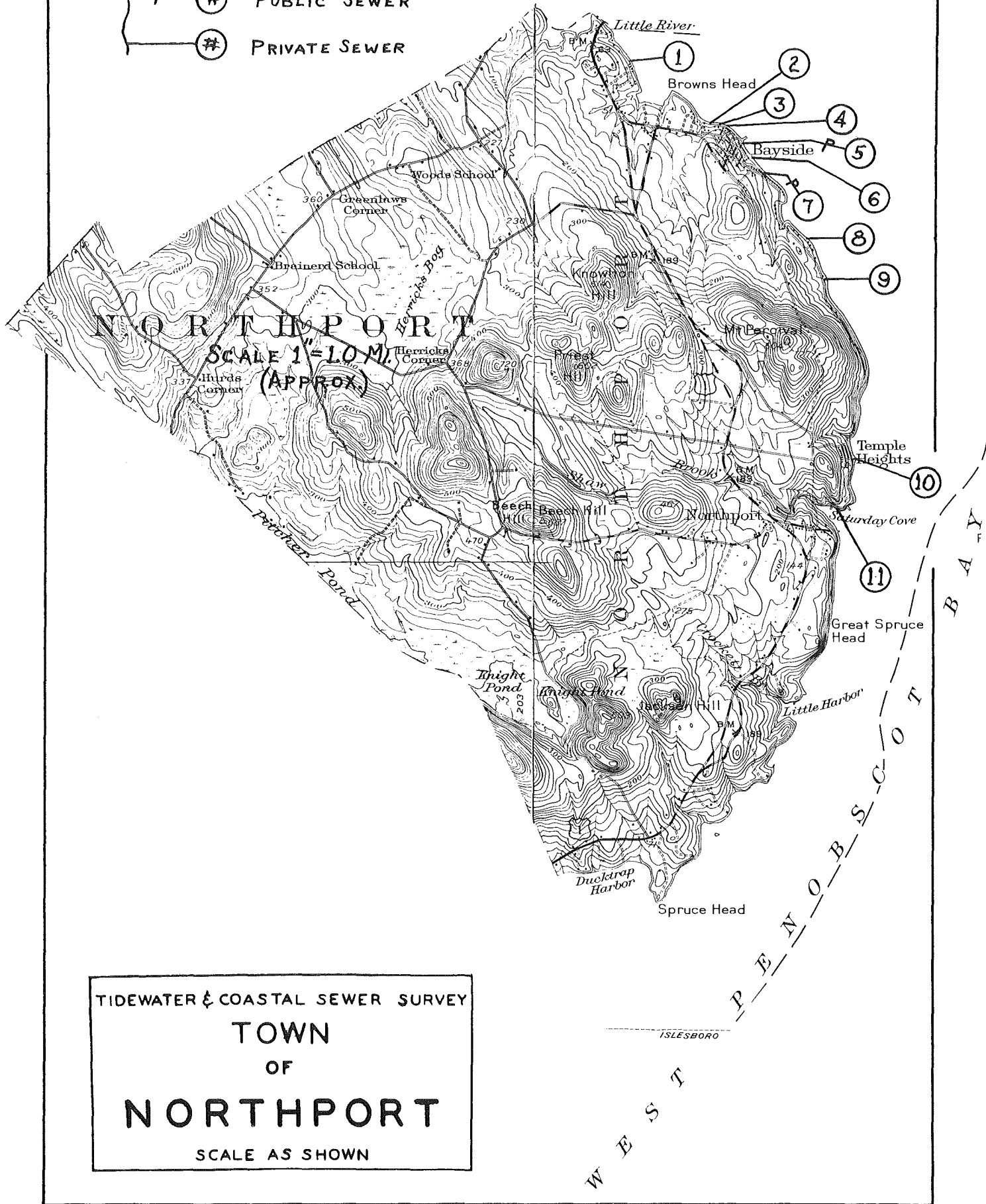
-  PUBLIC SEWER
-  PRIVATE SEWER

TIDEWATER & COASTAL SEWER SURVEY  
 TOWN  
 OF  
**NOBLEBORO**  
 SCALE AS SHOWN



LEGEND

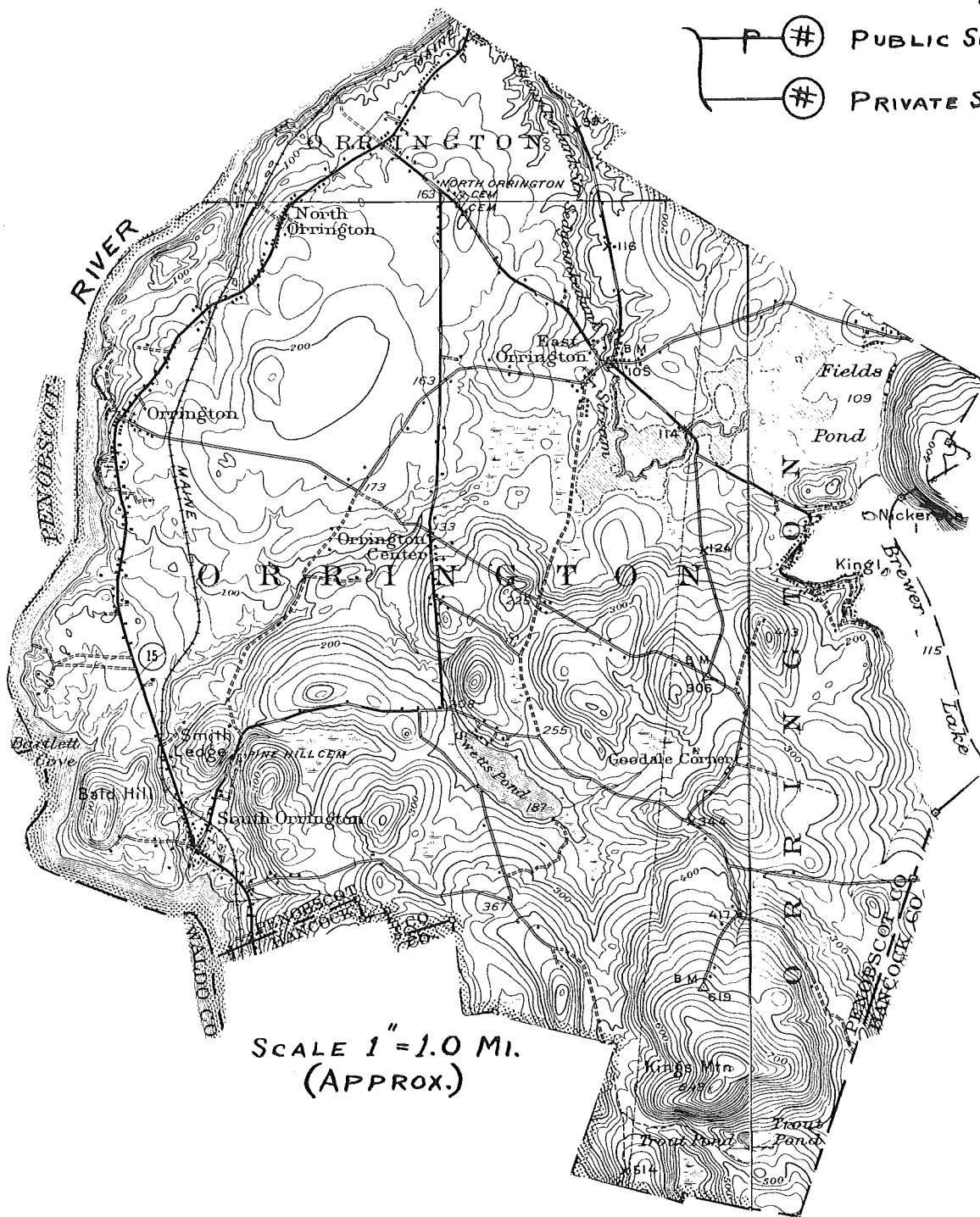
-  PUBLIC SEWER
-  PRIVATE SEWER



TIDEWATER & COASTAL SEWER SURVEY  
 TOWN  
 OF  
**NORTHPORT**  
 SCALE AS SHOWN

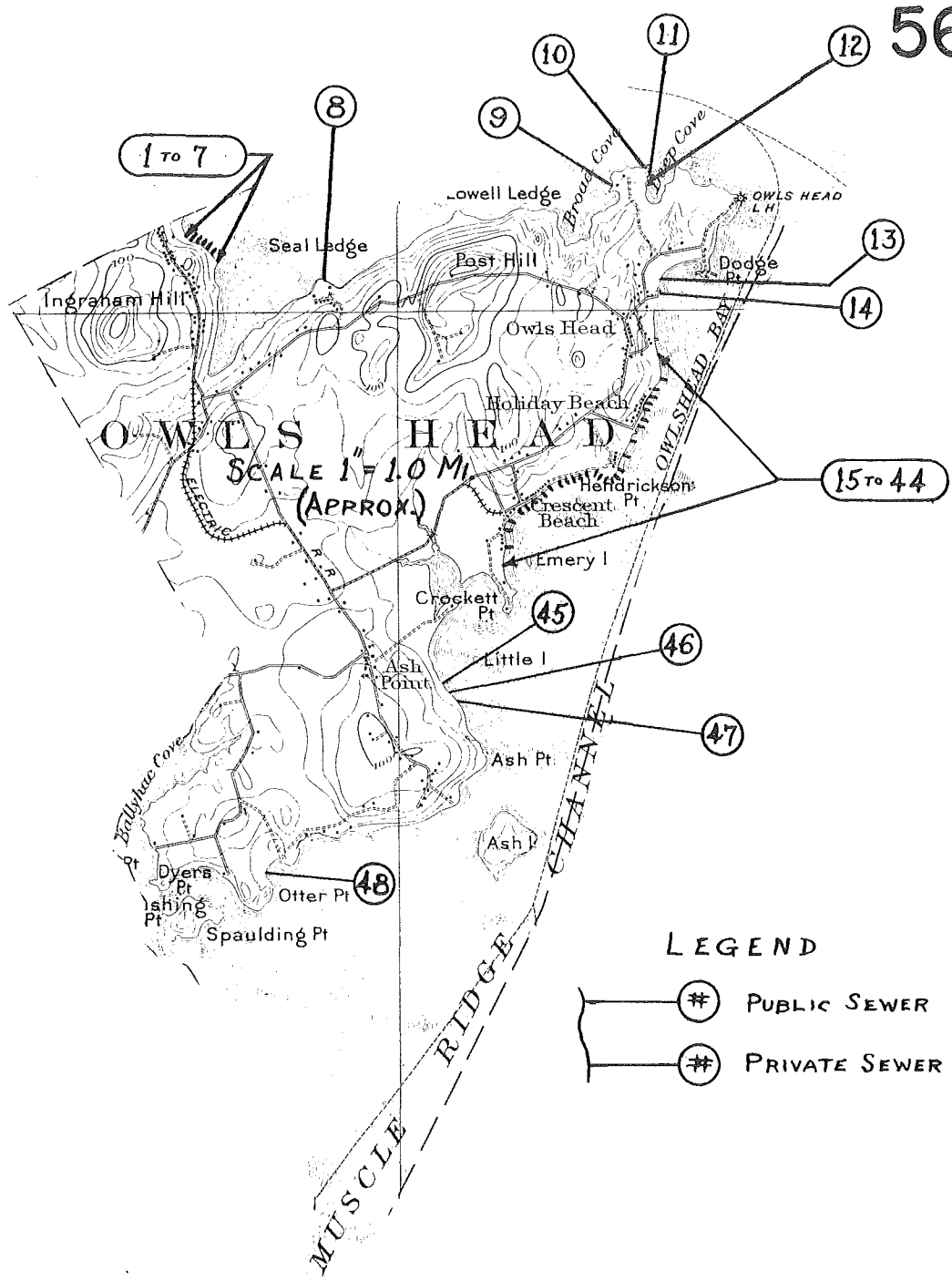
PENOBSCOT BAY  
 WEST

- P # PUBLIC SEWER
- # PRIVATE SEWER



SCALE 1" = 1.0 MI.  
(APPROX.)

TIDEWATER & COASTAL SEWER SURVEY  
TOWN  
OF  
**ORRINGTON**  
SCALE AS SHOWN



LEGEND

- PUBLIC SEWER
- PRIVATE SEWER

TIDEWATER & COASTAL SEWER SURVEY  
 TOWN  
 OF  
**OWLS HEAD**  
 SCALE AS SHOWN

LEGEND

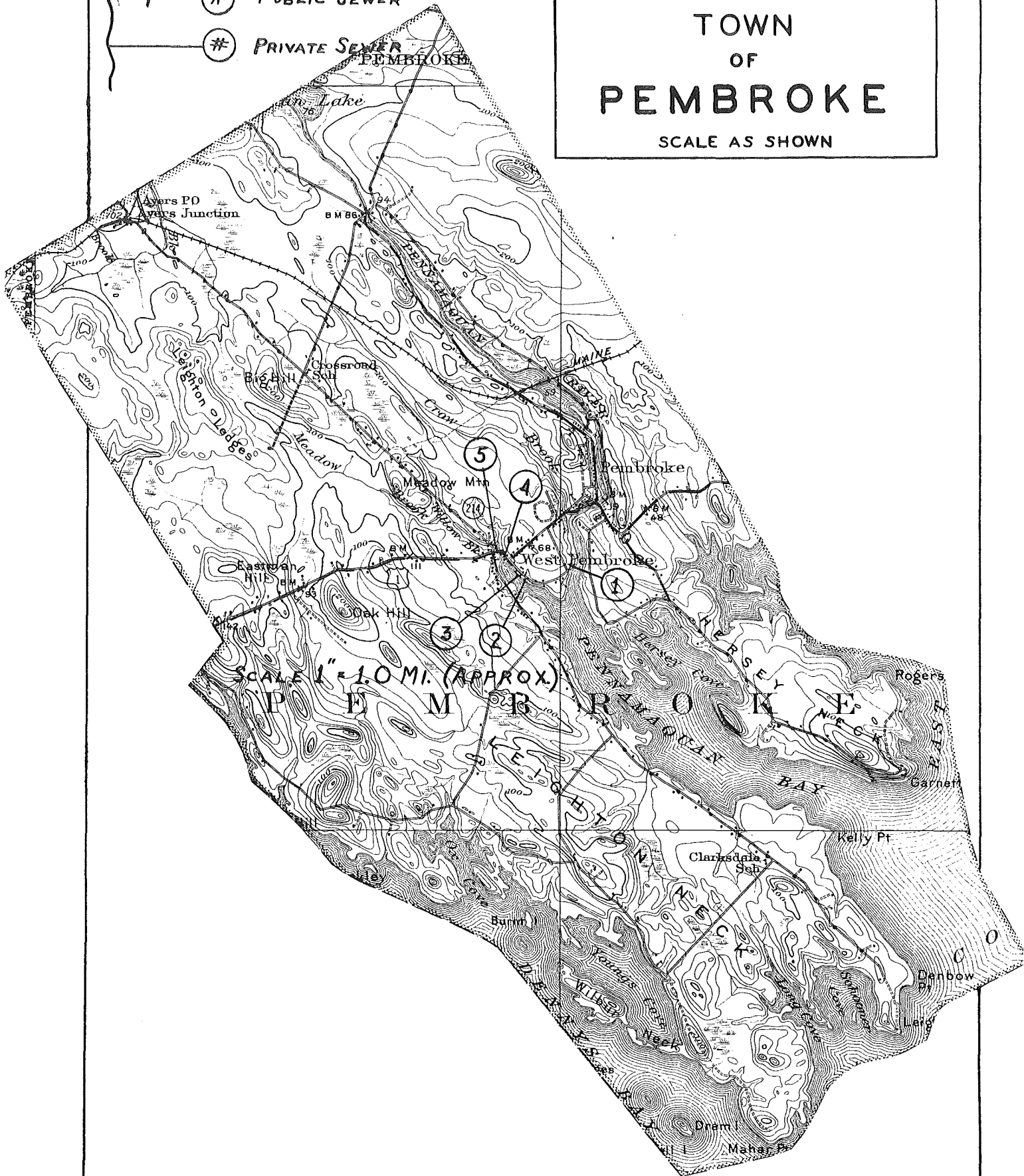
P (#) PUBLIC SEWER

(#) PRIVATE SEWER

TIDEWATER & COASTAL SEWER SURVEY

TOWN OF PEMBROKE

SCALE AS SHOWN

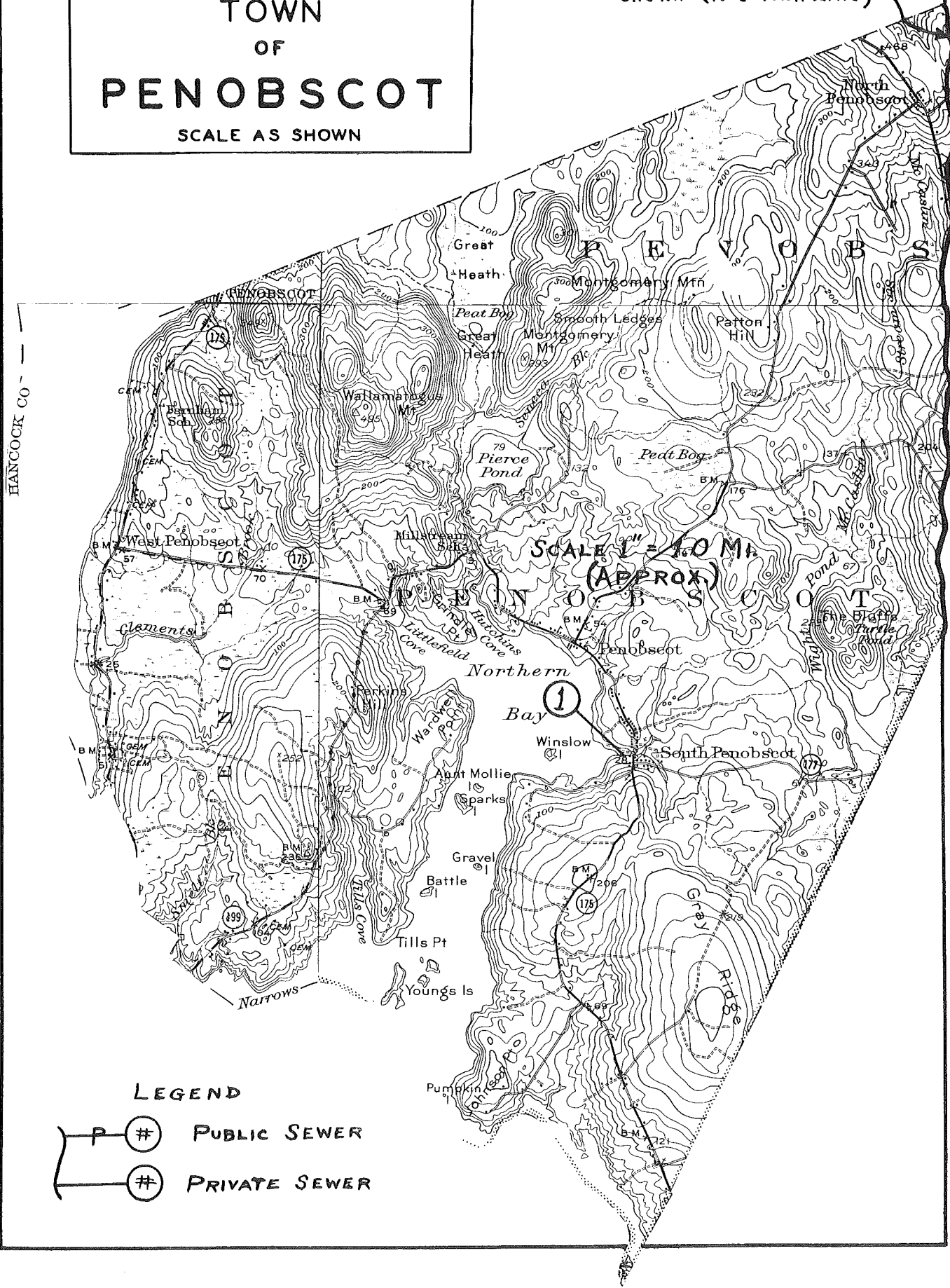


SCALE 1" = 1.0 MI. (APPROX.)



TIDEWATER & COASTAL SEWER SURVEY  
 TOWN  
 OF  
**PENOBSCOT**  
 SCALE AS SHOWN

Town area not completely shown (Not Town Line)



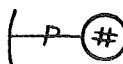

HANCOCK CO

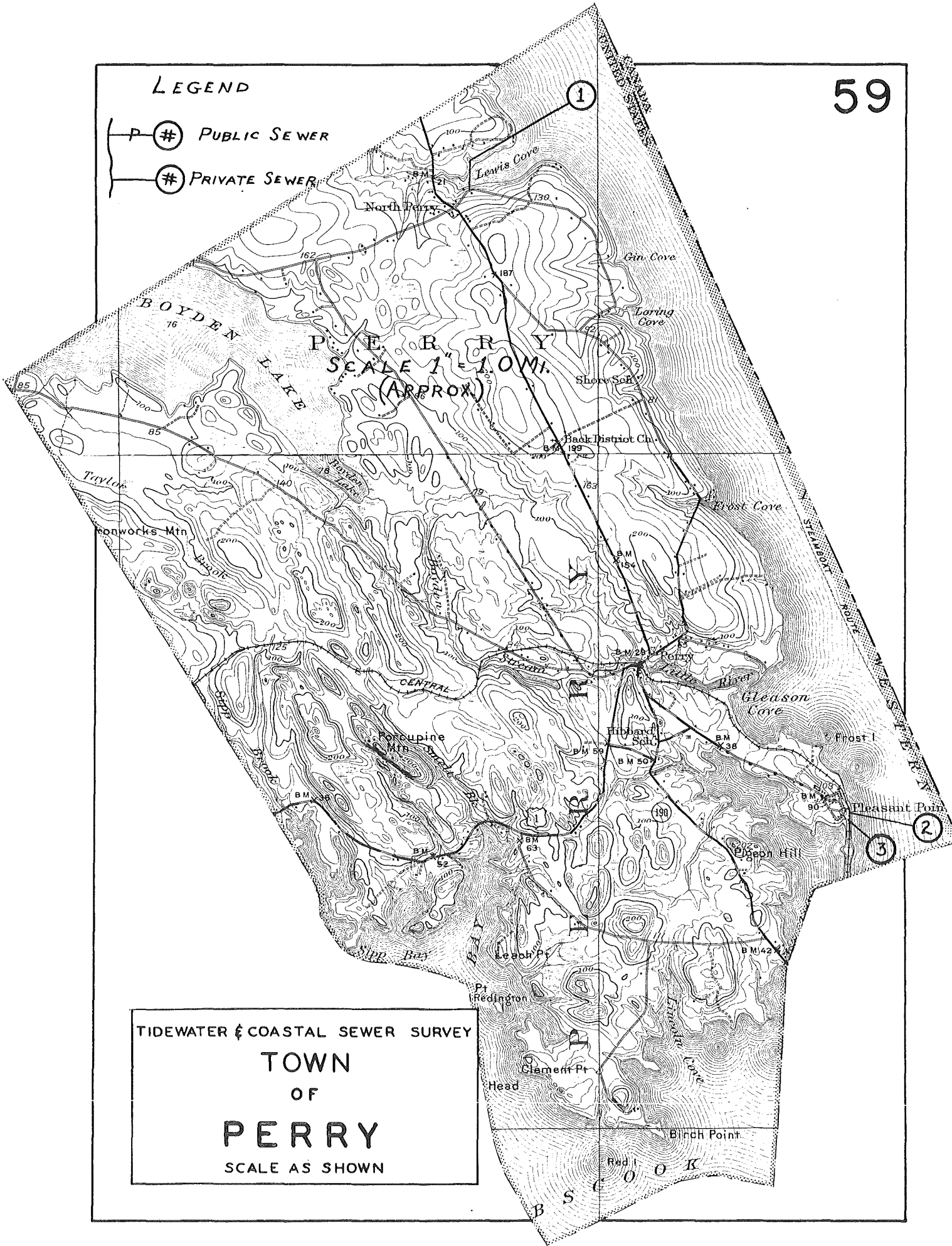
SCALE 1" = 10 MI (APPROX)

LEGEND

- PUBLIC SEWER
- PRIVATE SEWER

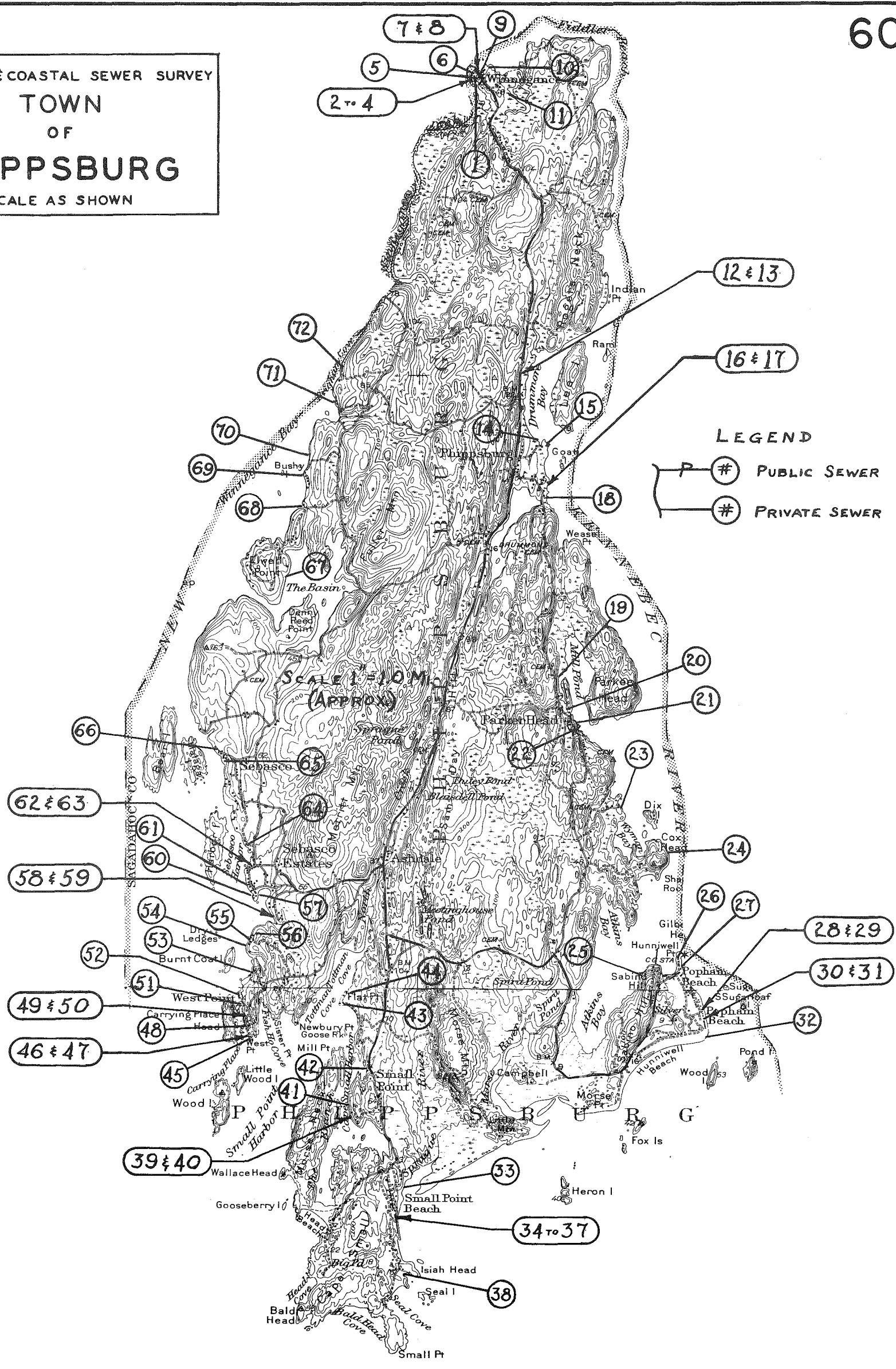
LEGEND

-  PUBLIC SEWER
-  PRIVATE SEWER





TIDEWATER & COASTAL SEWER SURVEY  
 TOWN  
 OF  
**PERRY**  
 SCALE AS SHOWN

TIDEWATER & COASTAL SEWER SURVEY  
 TOWN  
 OF  
**PHIPPSBURG**  
 SCALE AS SHOWN





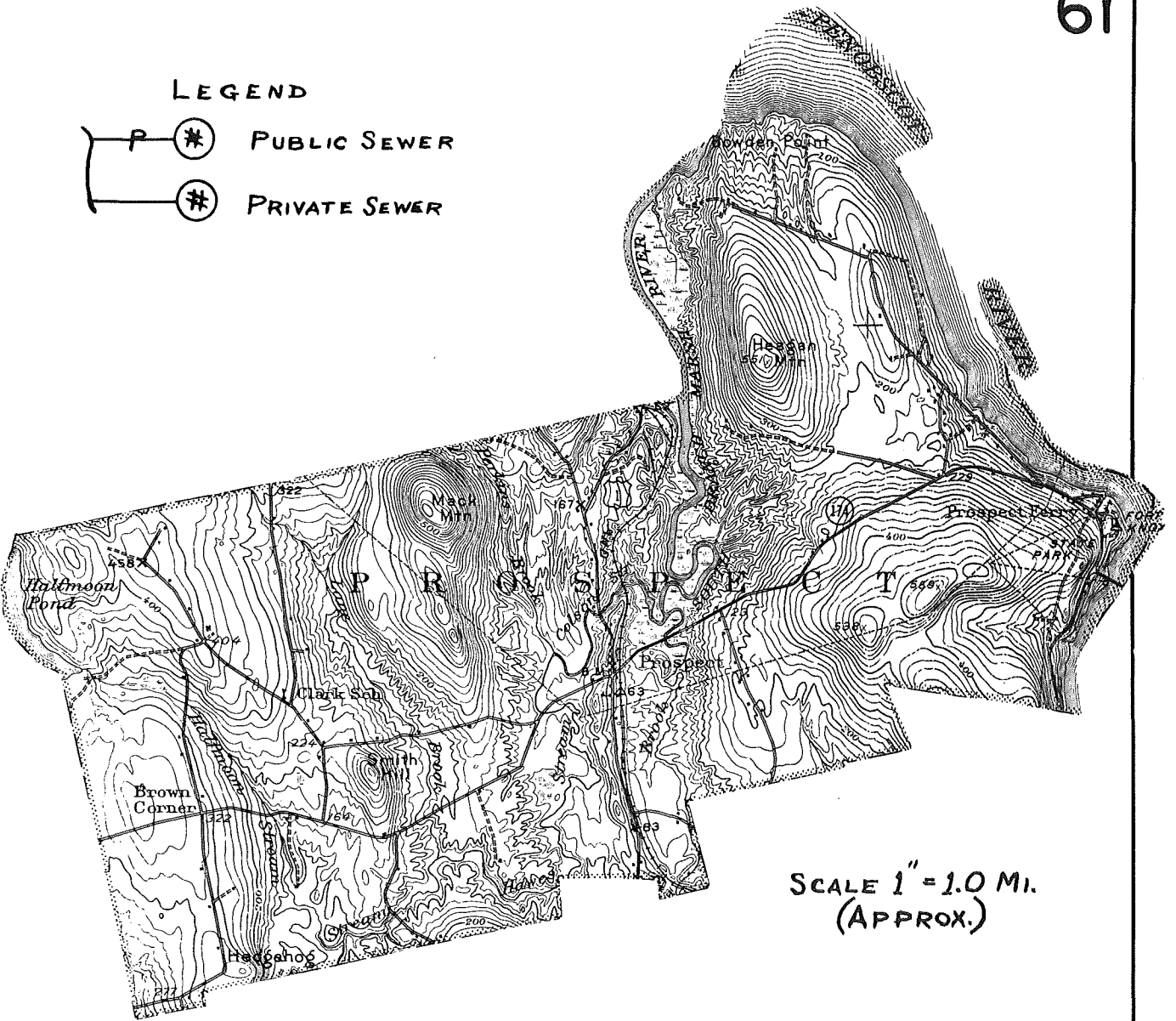
LEGEND

-  PUBLIC SEWER
-  PRIVATE SEWER

SCALE 1" = 10 MI (APPROX)

LEGEND

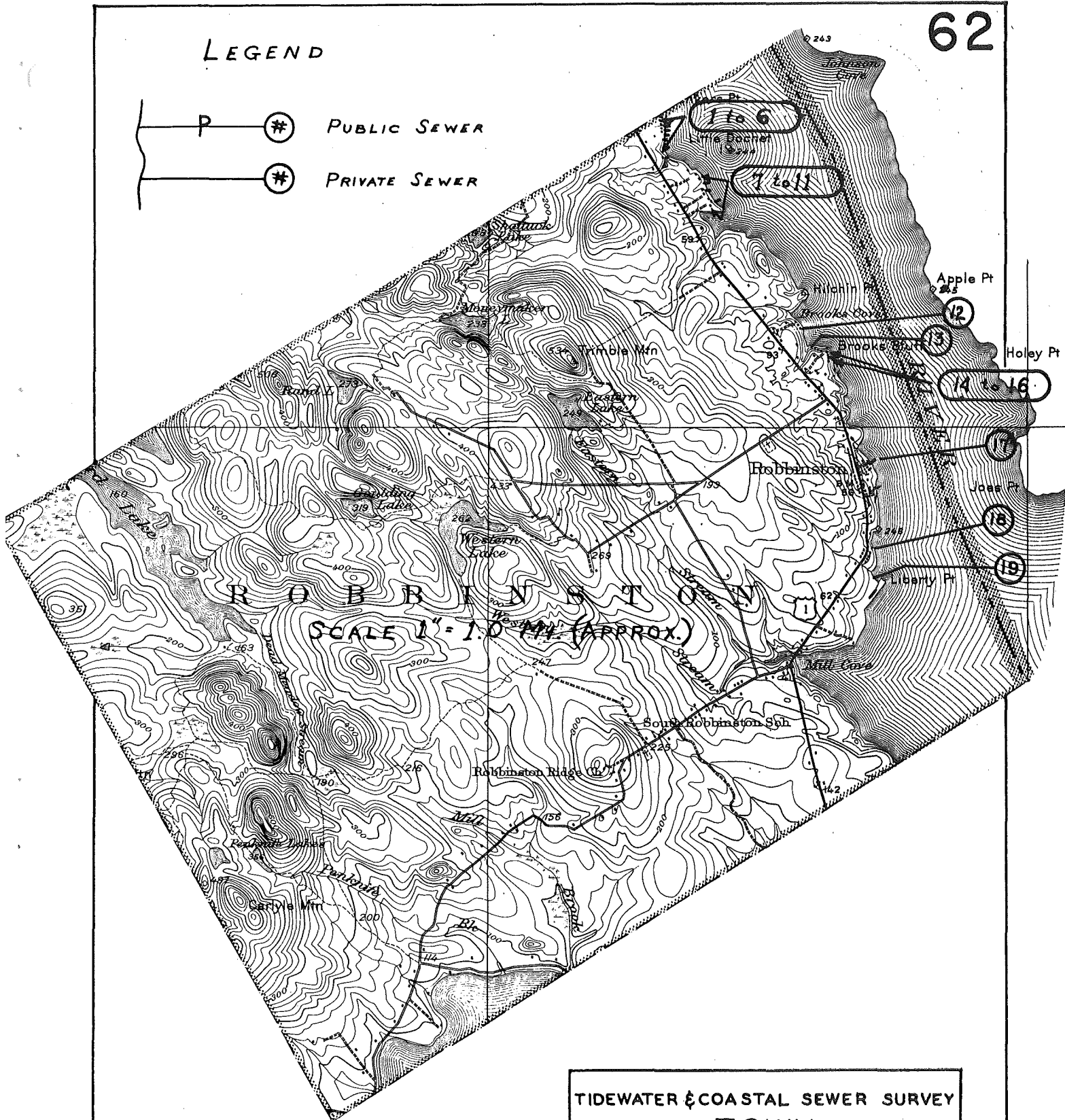
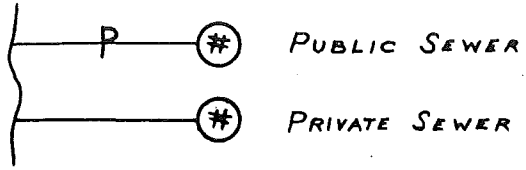
-  PUBLIC SEWER
-  PRIVATE SEWER



SCALE 1" = 1.0 MI.  
(APPROX.)

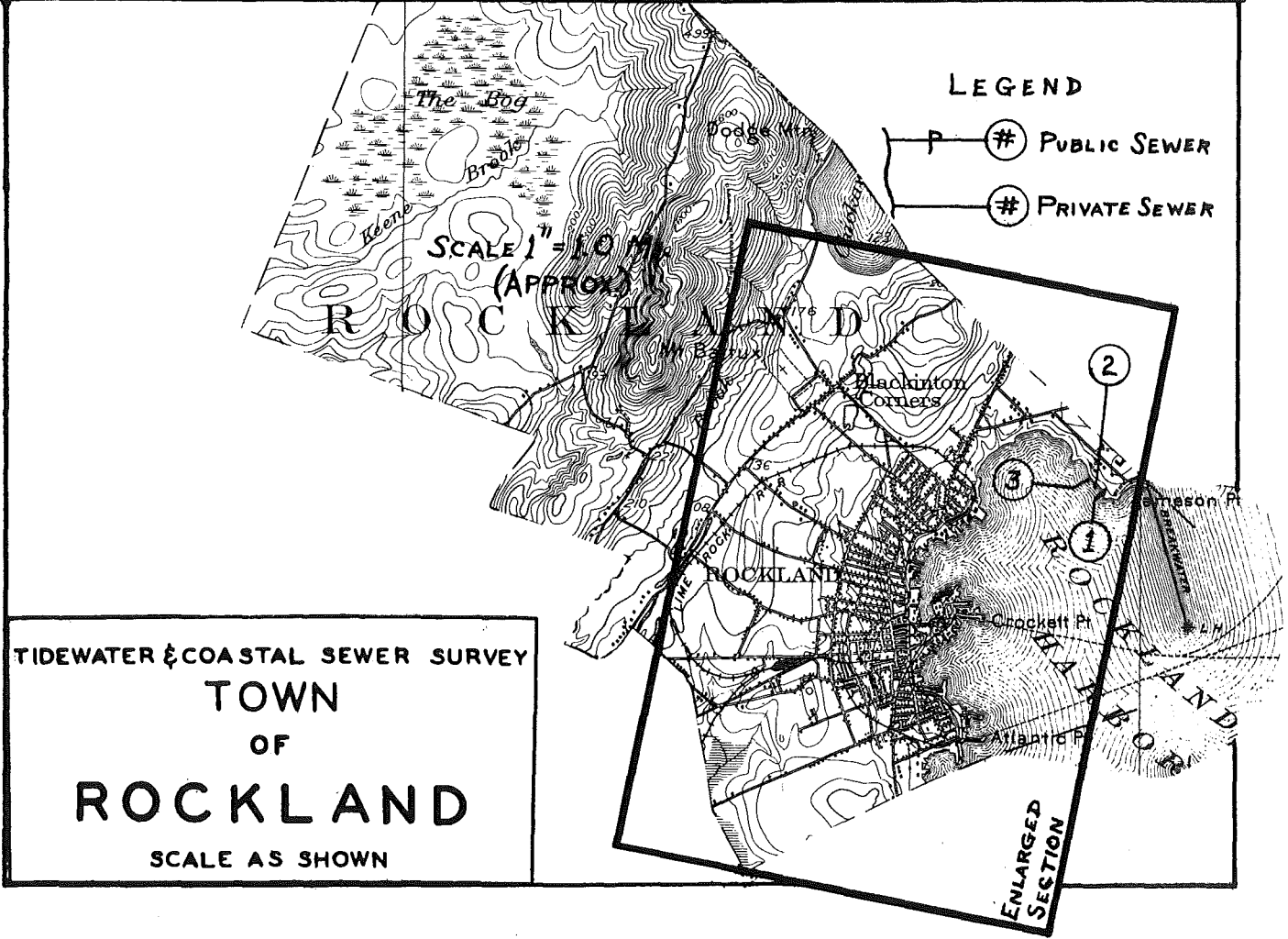
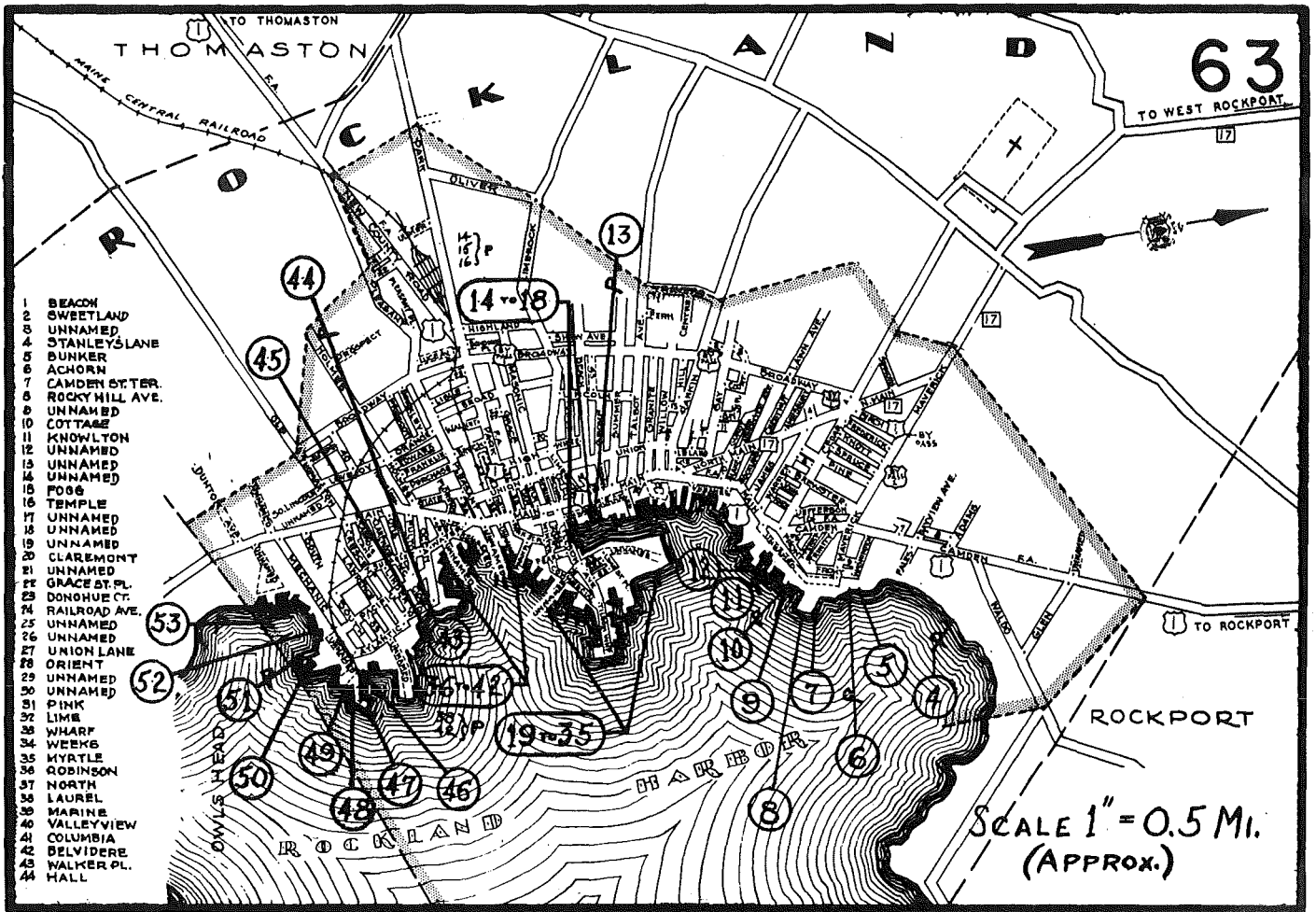
TIDEWATER & COASTAL SEWER SURVEY  
TOWN  
OF  
**PROSPECT**  
SCALE AS SHOWN

LEGEND

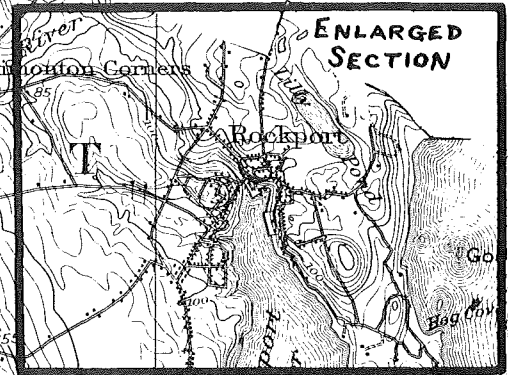
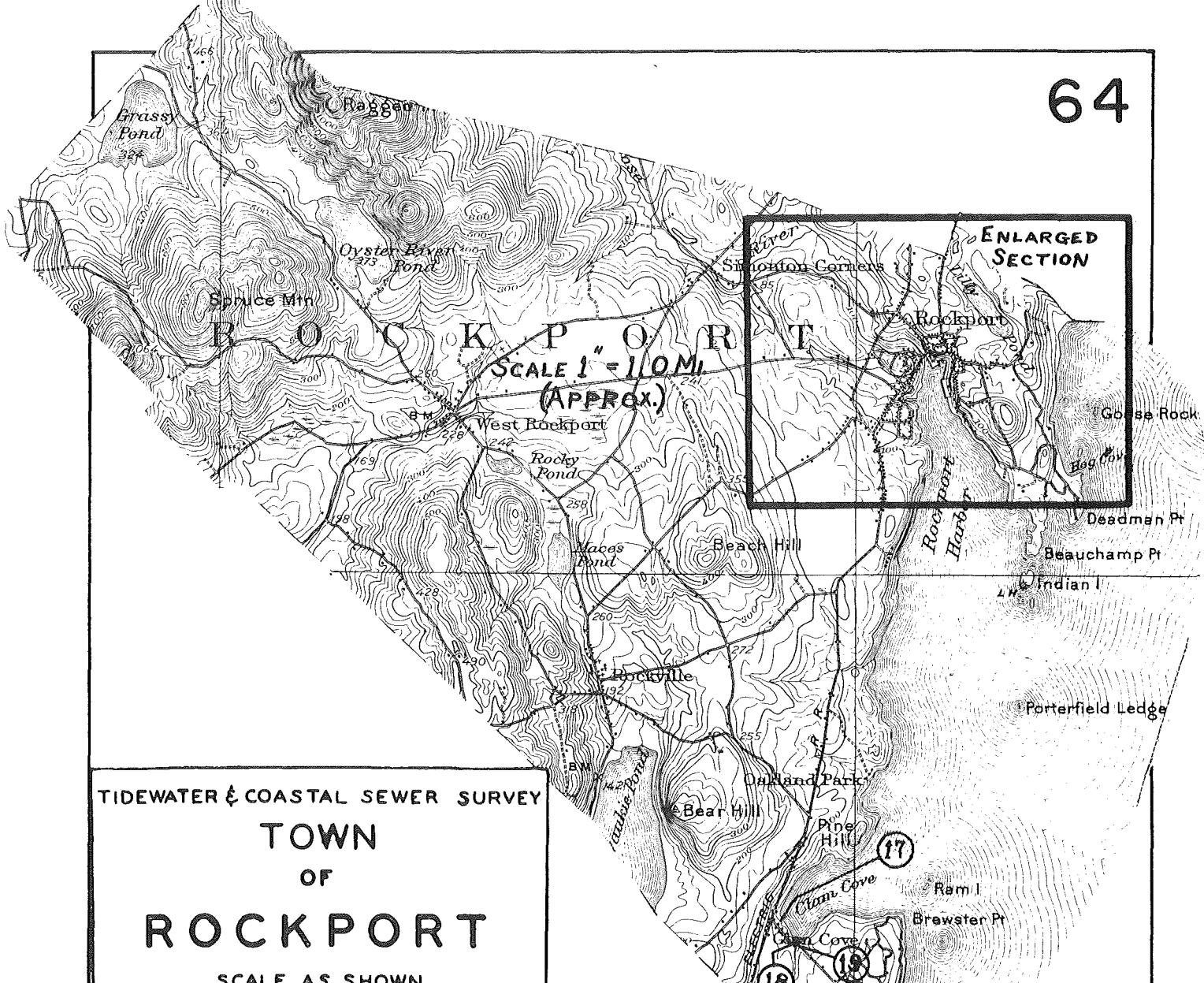


SCALE 1" = 100' (APPROX.)

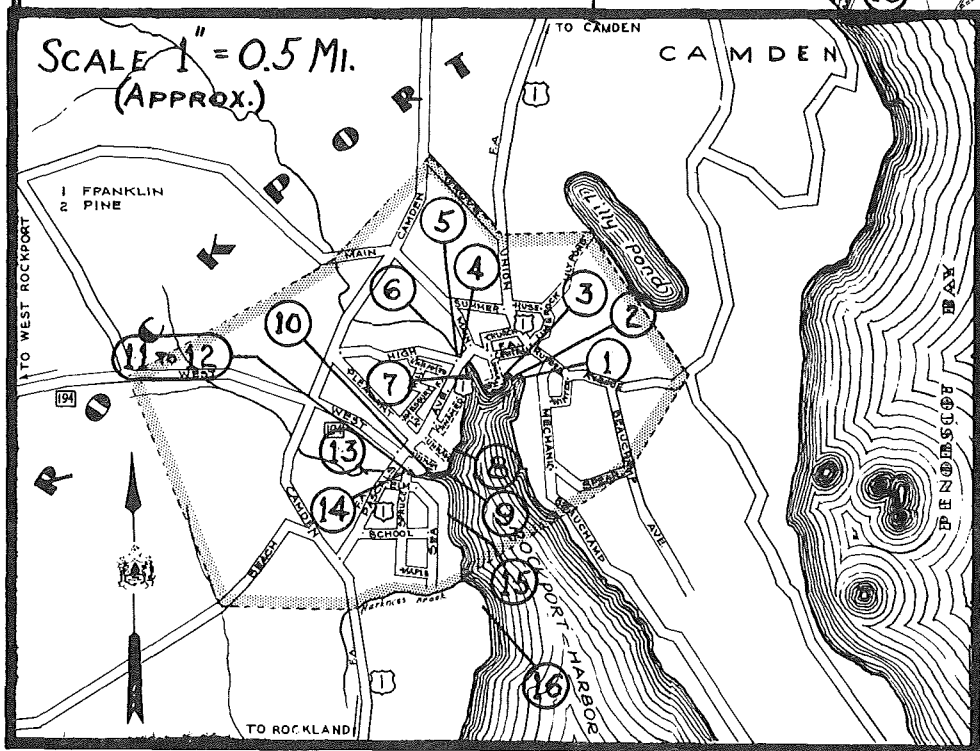
TIDEWATER & COASTAL SEWER SURVEY  
 TOWN  
 OF  
**ROBBINSTON**  
 SCALE AS SHOWN



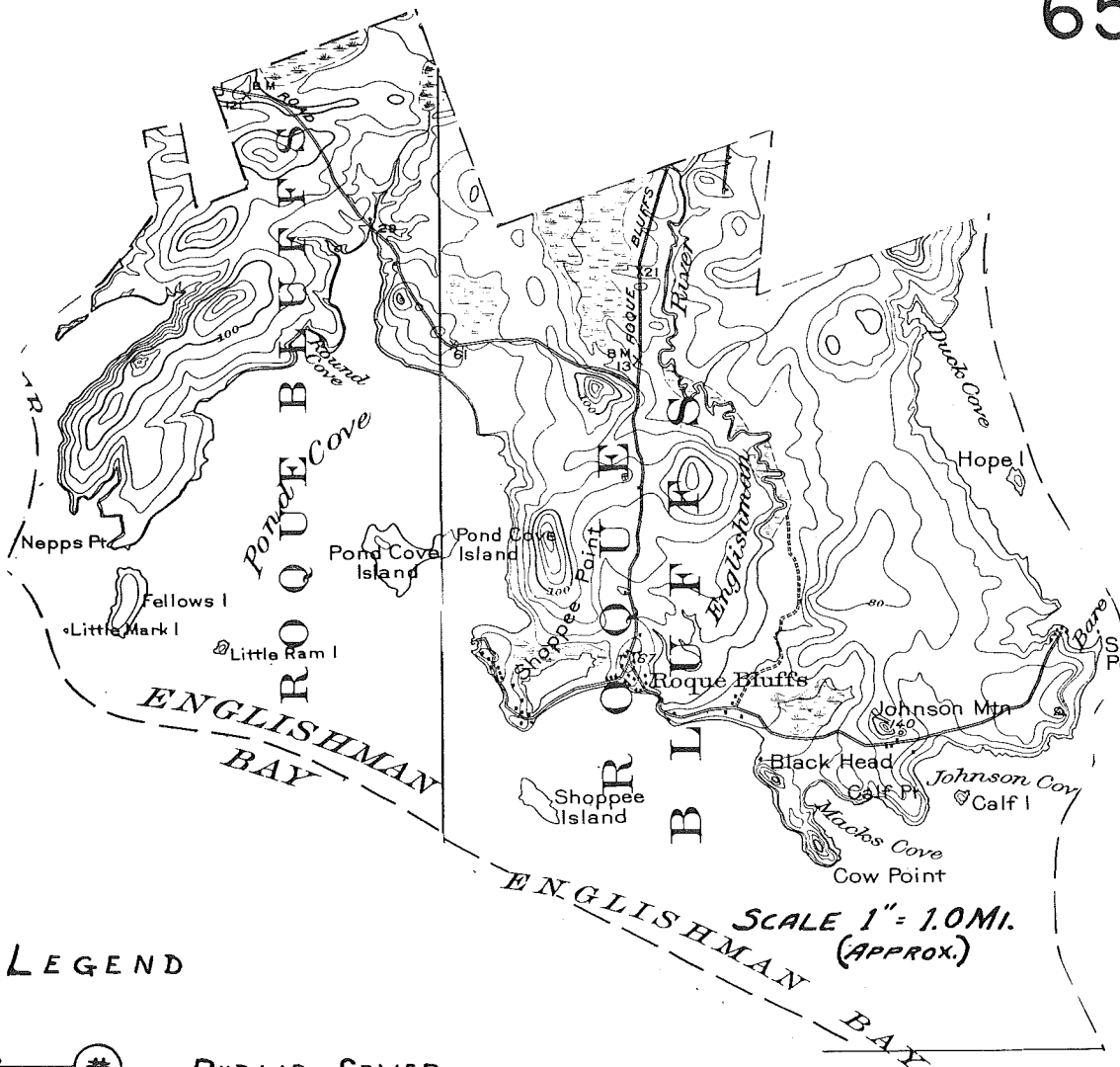
TIDEWATER & COASTAL SEWER SURVEY  
 TOWN  
 OF  
**ROCKLAND**  
 SCALE AS SHOWN



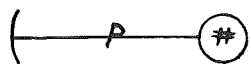

TIDEWATER & COASTAL SEWER SURVEY  
**TOWN OF ROCKPORT**  
 SCALE AS SHOWN



**LEGEND**  
 P # PUBLIC SEWER  
 # PRIVATE SEWER



LEGEND

-  PUBLIC SEWER
-  PRIVATE SEWER

TIDEWATER & COASTAL SEWER SURVEY  
 TOWN  
 OF  
**ROQUE BLUFFS**  
 SCALE AS SHOWN

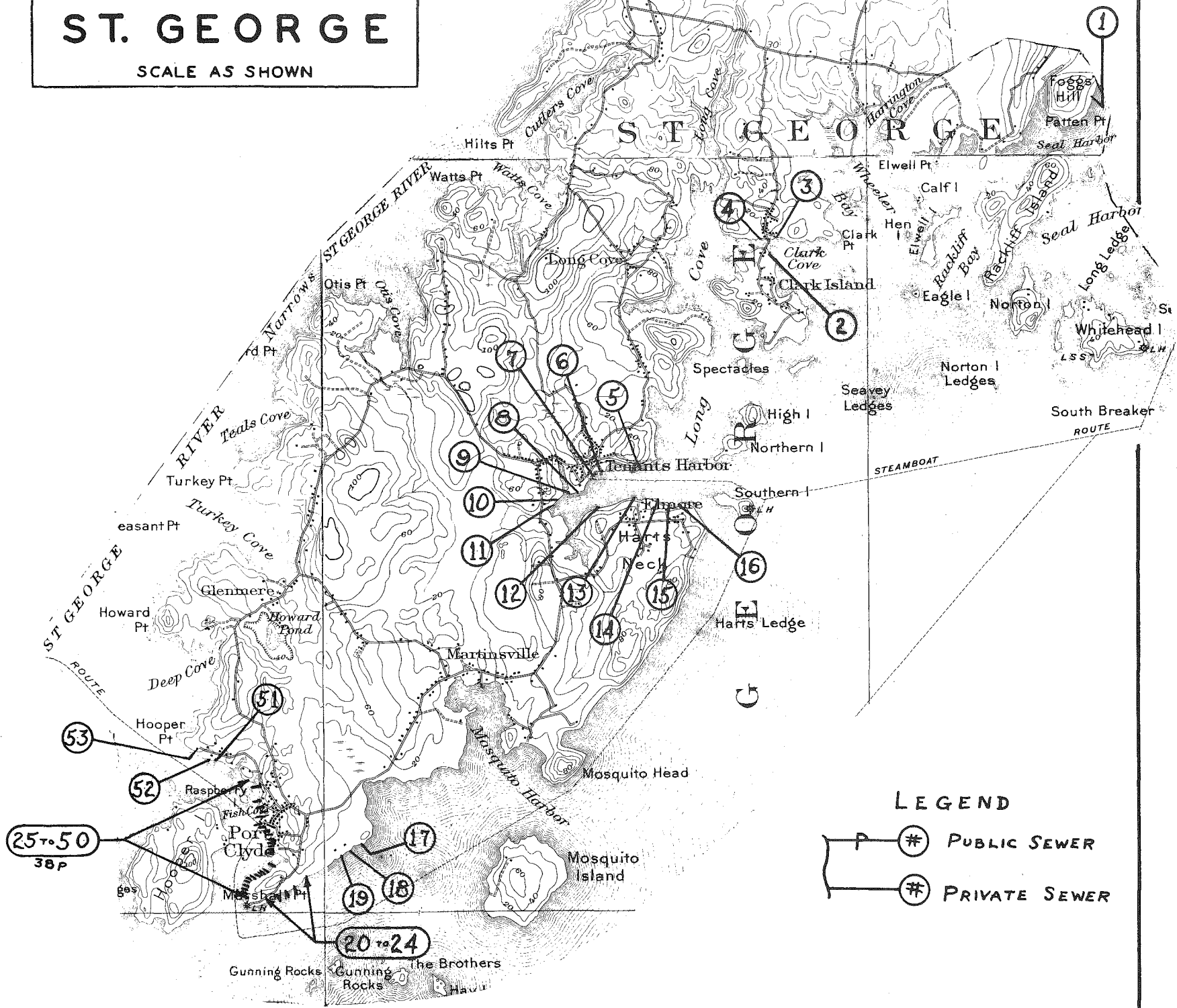


TIDEWATER & COASTAL SEWER SURVEY

TOWN  
OF  
**ST. GEORGE**

SCALE AS SHOWN

66  
SCALE 1" = 1.0 MI.  
(APPROX.)

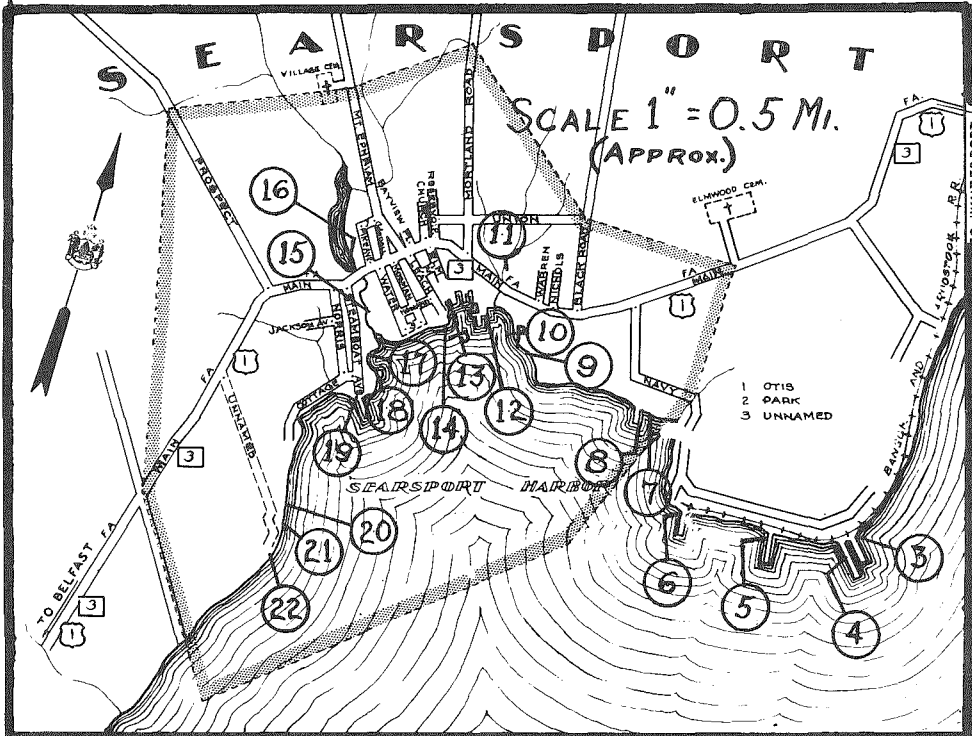
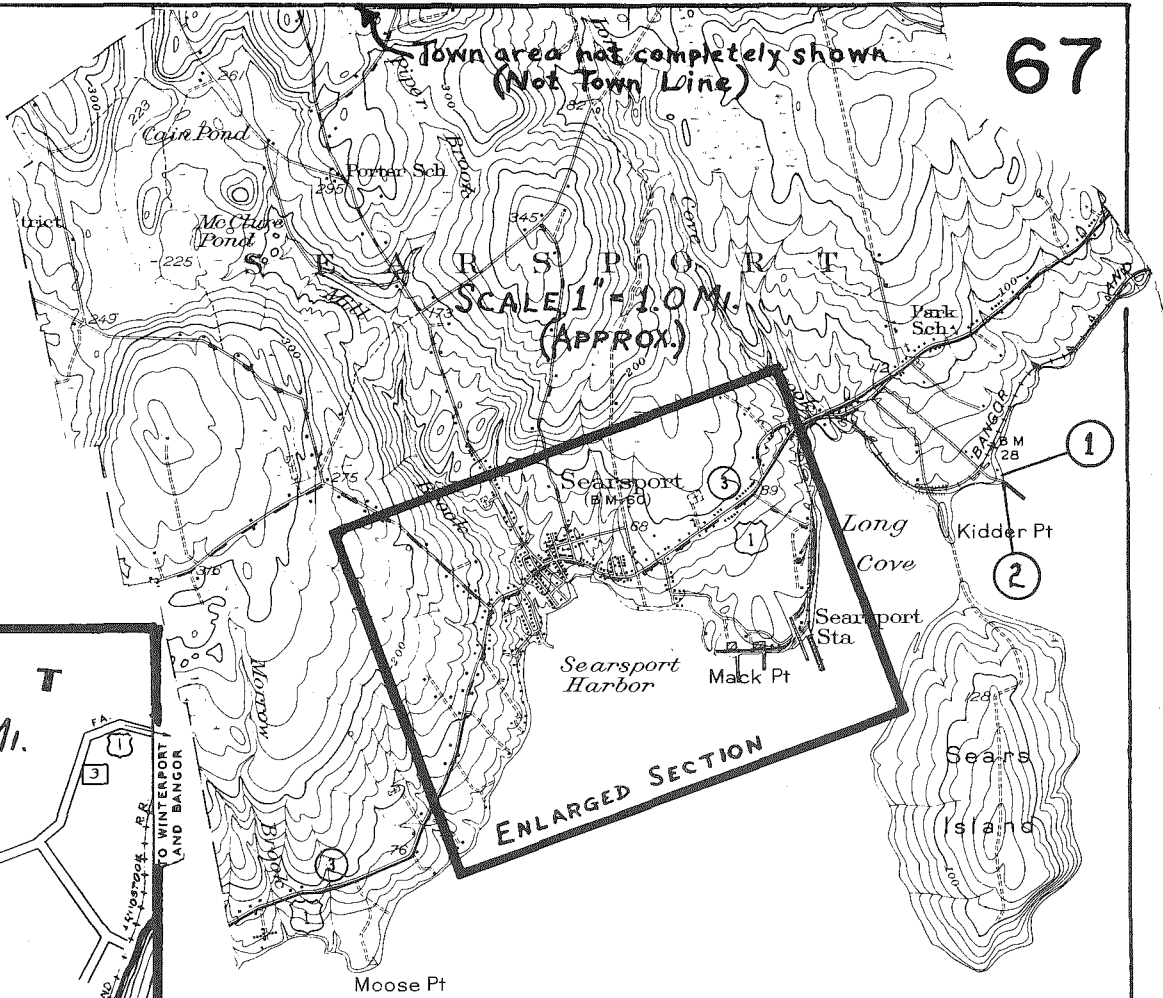


LEGEND

- P # PUBLIC SEWER  
— # PRIVATE SEWER

TIDEWATER & COASTAL SEWER SURVEY  
 TOWN  
 OF  
**SEARSPORT**  
 SCALE AS SHOWN

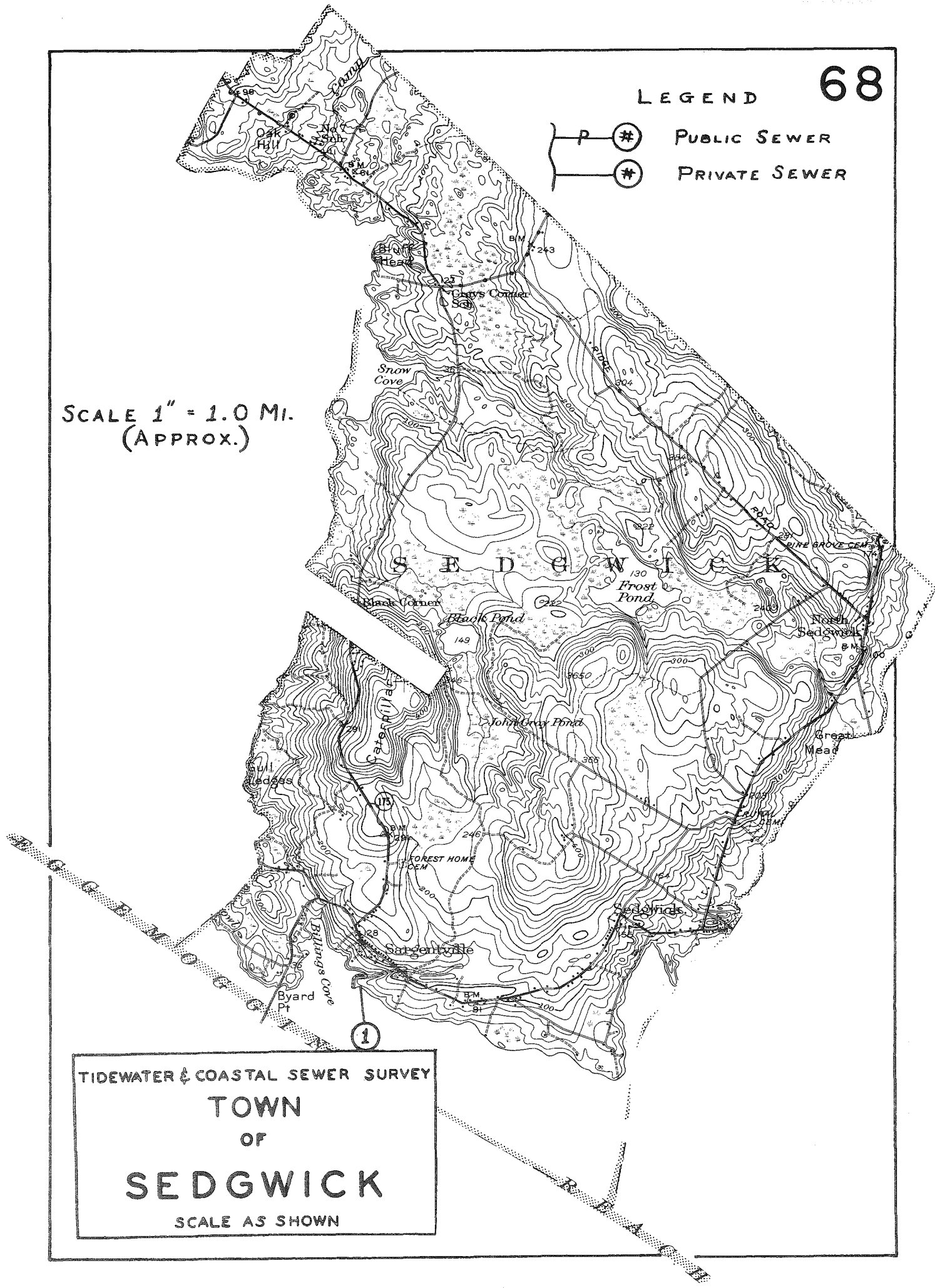
67



LEGEND





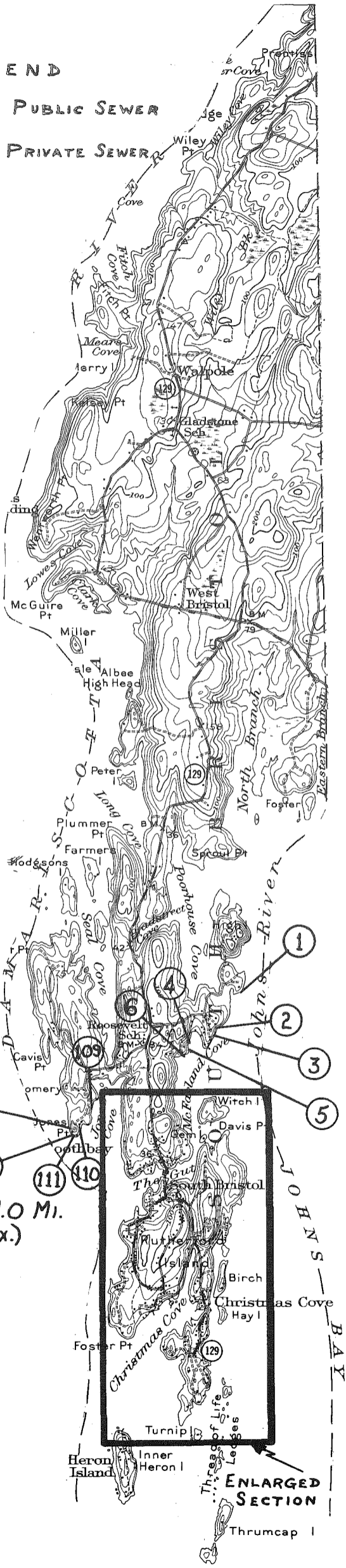
SCALE 1" = 1.0 MI.  
(APPROX.)



TIDEWATER & COASTAL SEWER SURVEY  
 TOWN  
 OF  
**SEDGWICK**  
 SCALE AS SHOWN

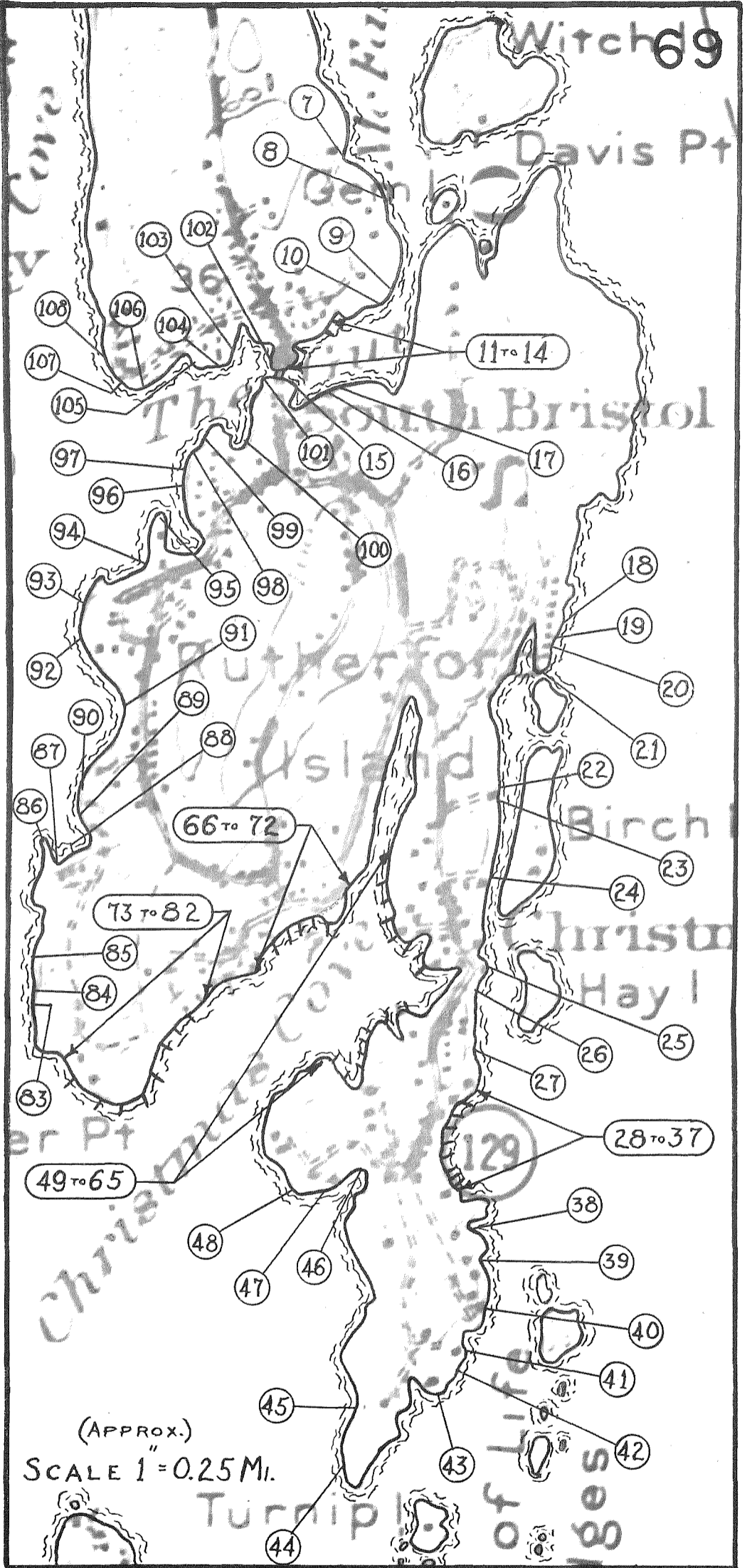
LEGEND

-  PUBLIC SEWER
-  PRIVATE SEWER



SCALE 1" = 1.0 MI.  
(APPROX.)

ENLARGED SECTION

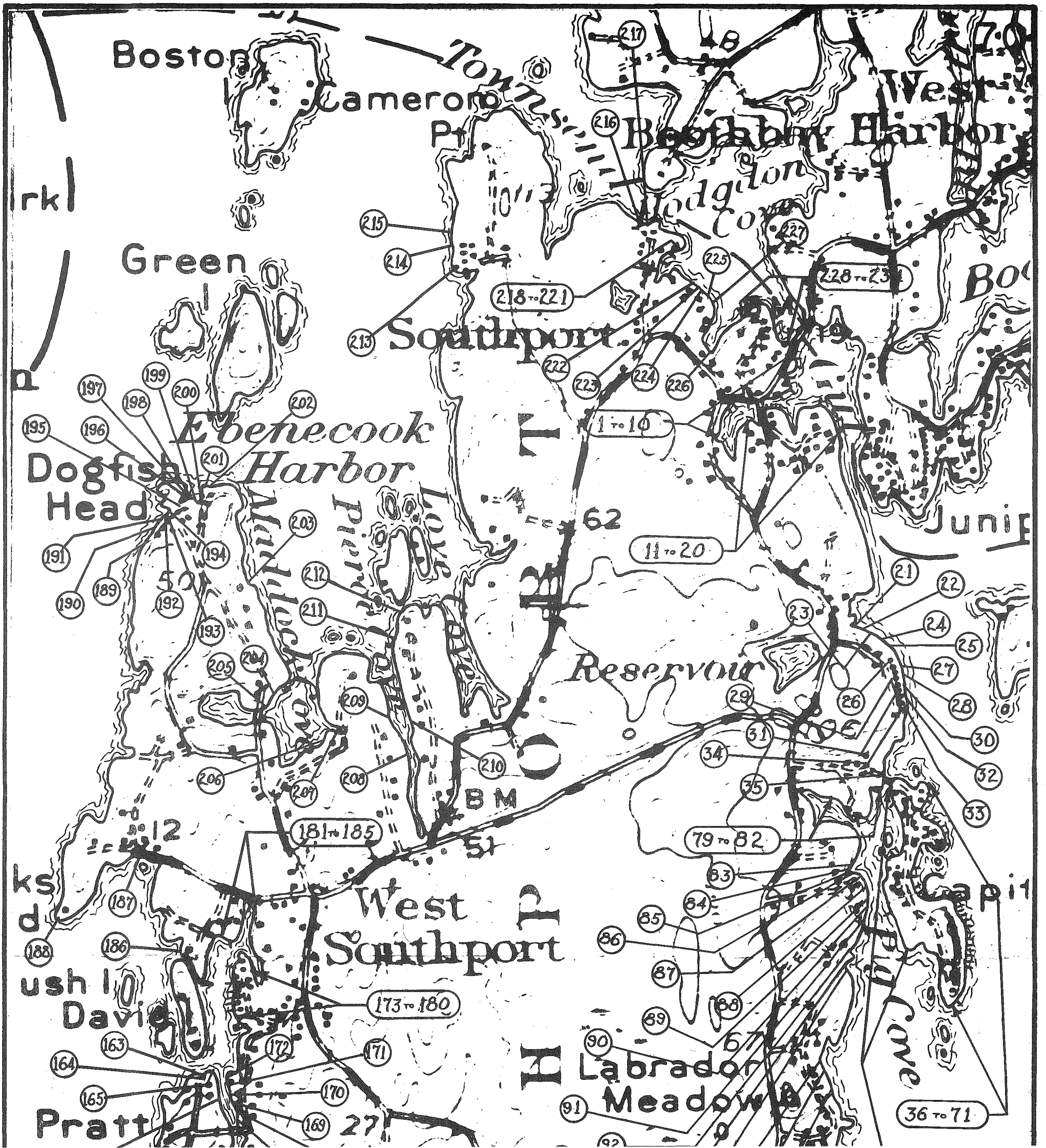


(APPROX.)  
SCALE 1" = 0.25 MI.

TIDEWATER & COASTAL SEWER SURVEY  
TOWN  
OF  
**SOUTH BRISTOL**  
SCALE AS SHOWN

**The following two pages include one oversized map scanned in segments. The full map is included in the hard copy of this report, available in the library.**

**(Call Number TD224.M2 M346 1955)**



Boston

Cameron Pt

West Harbor

Green

Southport

Ebenecook Harbor

Dogfish Head

Reservoir

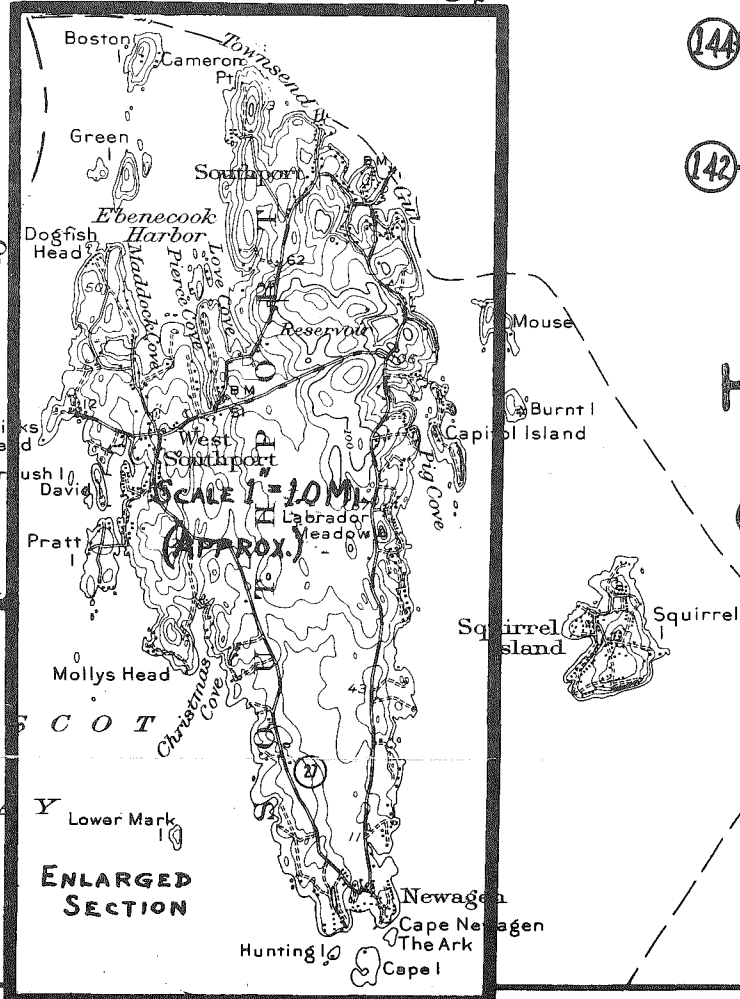
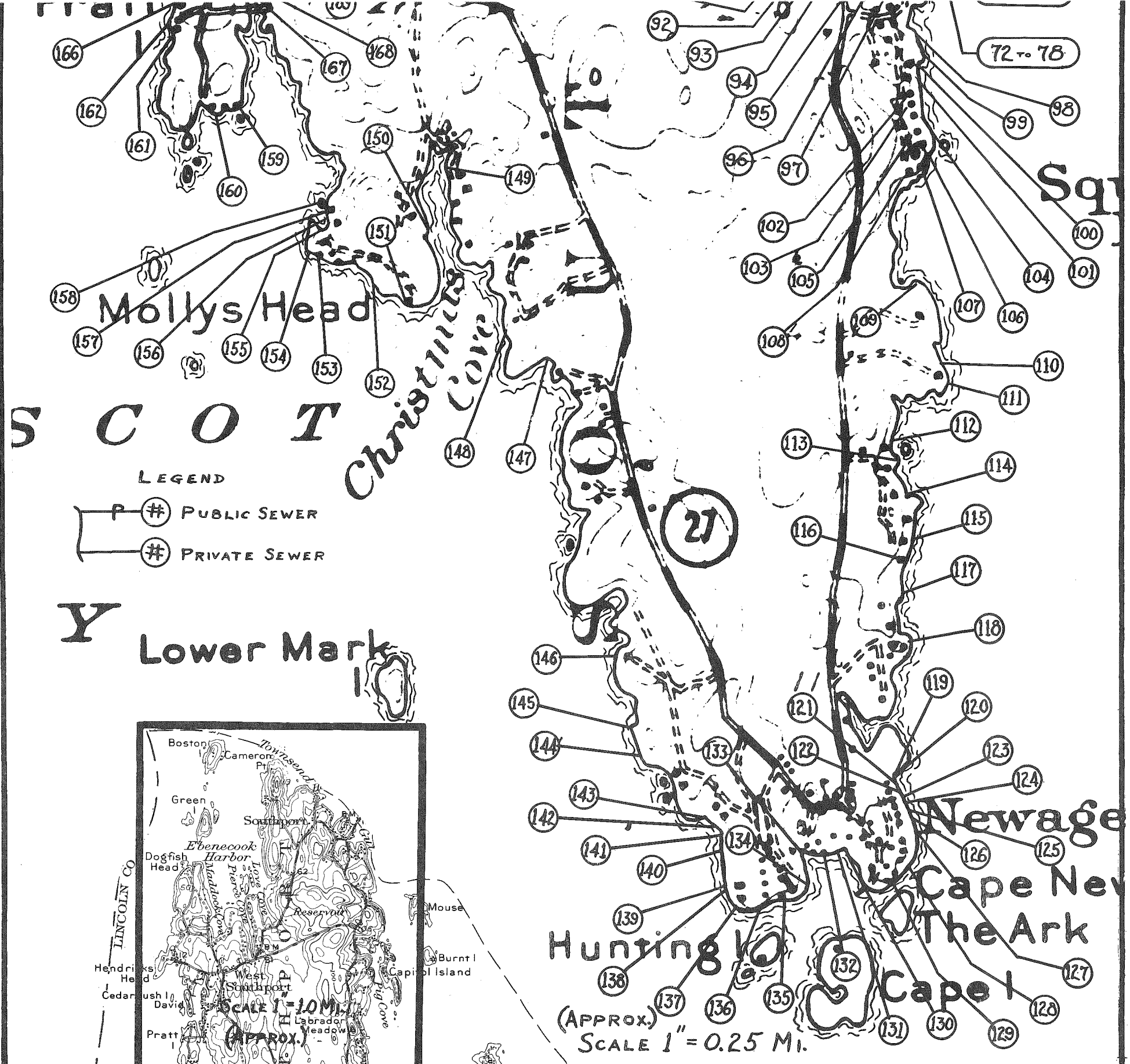
West Southport

David

Labrador Meadow

Pratt

36 to 71



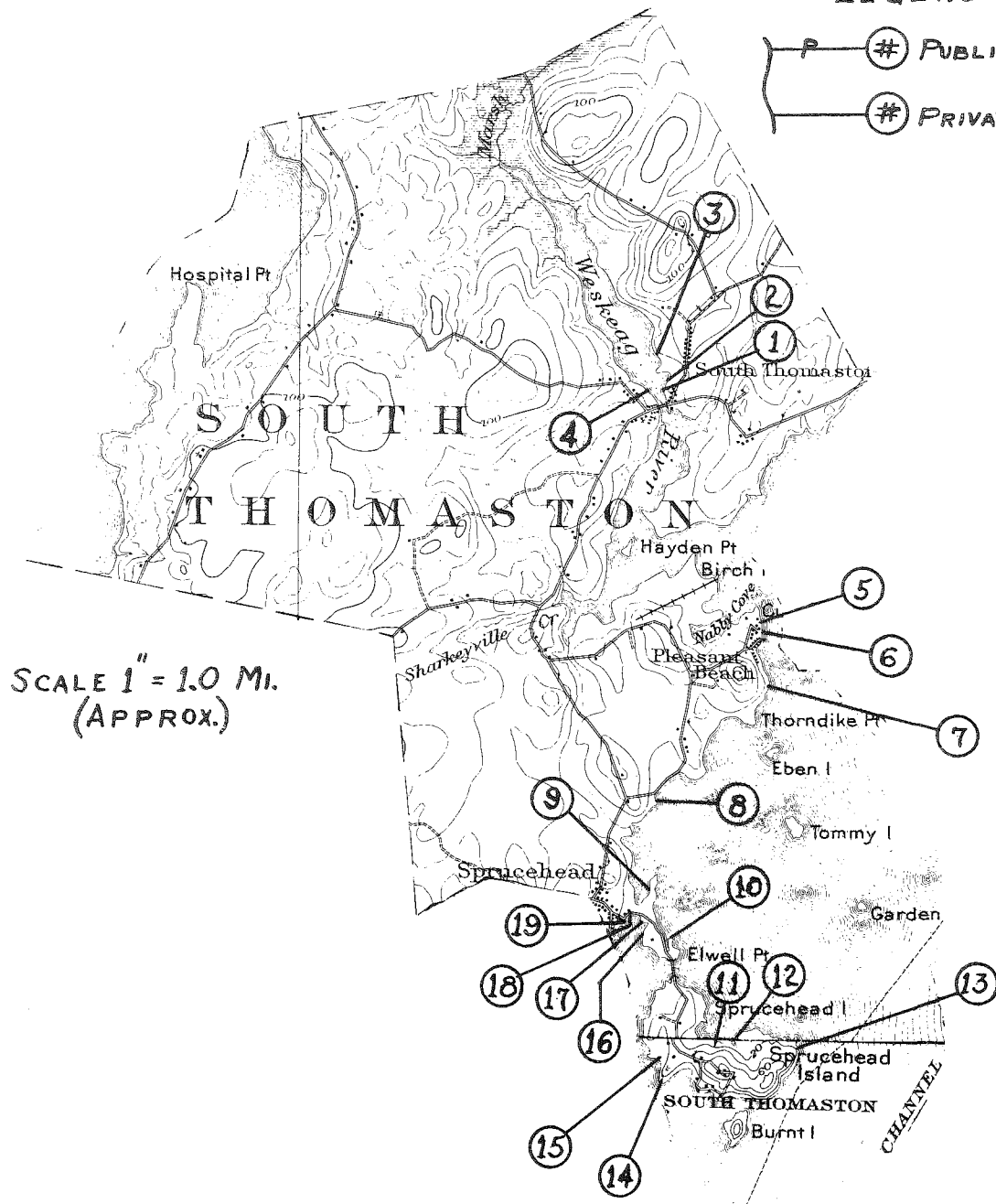

TIDEWATER & COASTAL SEWER SURVEY

TOWN OF

**SOUTHPORT**

SCALE AS SHOWN

LEGEND




TIDEWATER & COASTAL SEWER SURVEY  
 TOWN  
 OF  
**SOUTH THOMASTON**  
 SCALE AS SHOWN

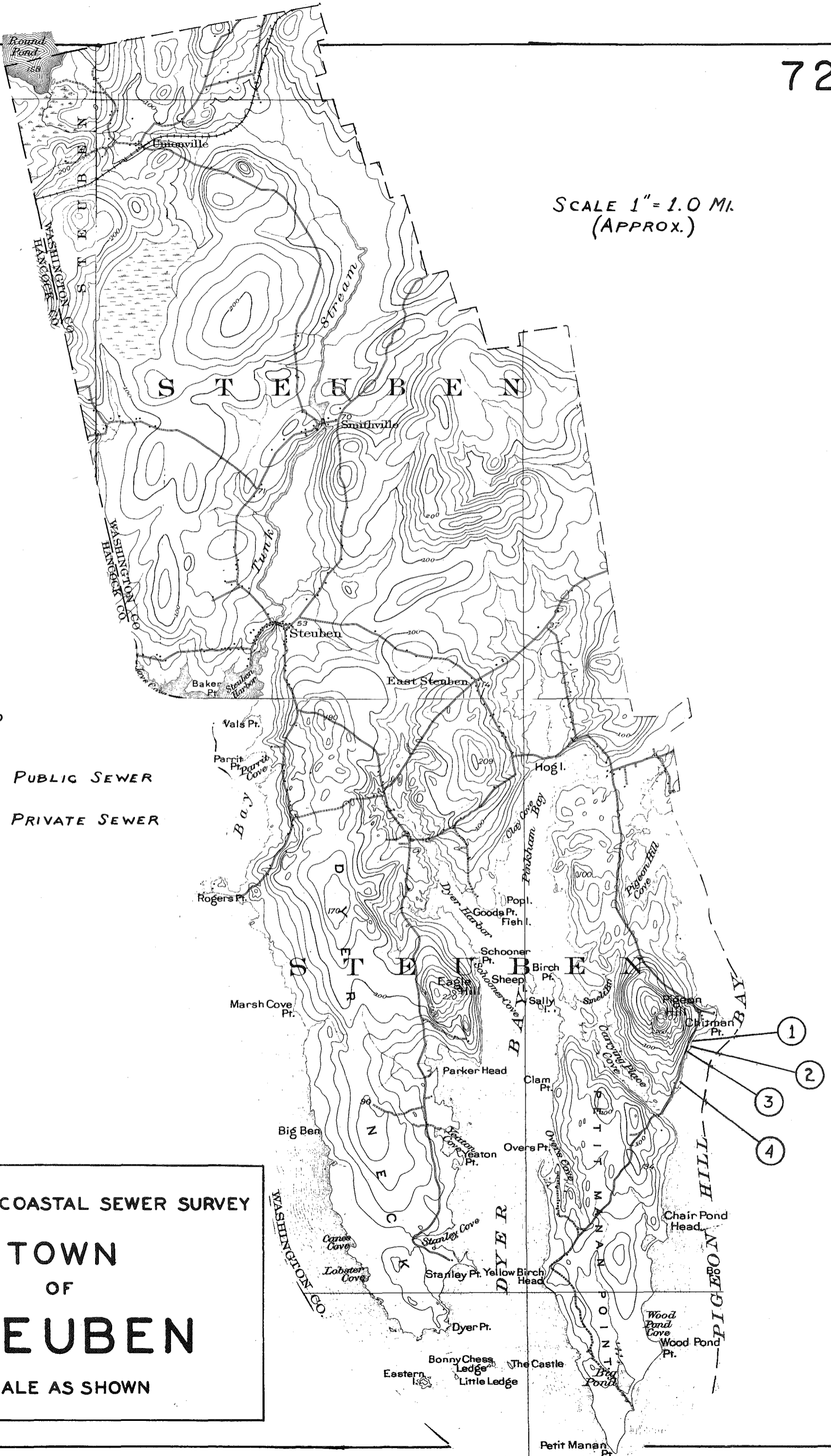


SCALE 1" = 1.0 MI.  
(APPROX.)


LEGEND

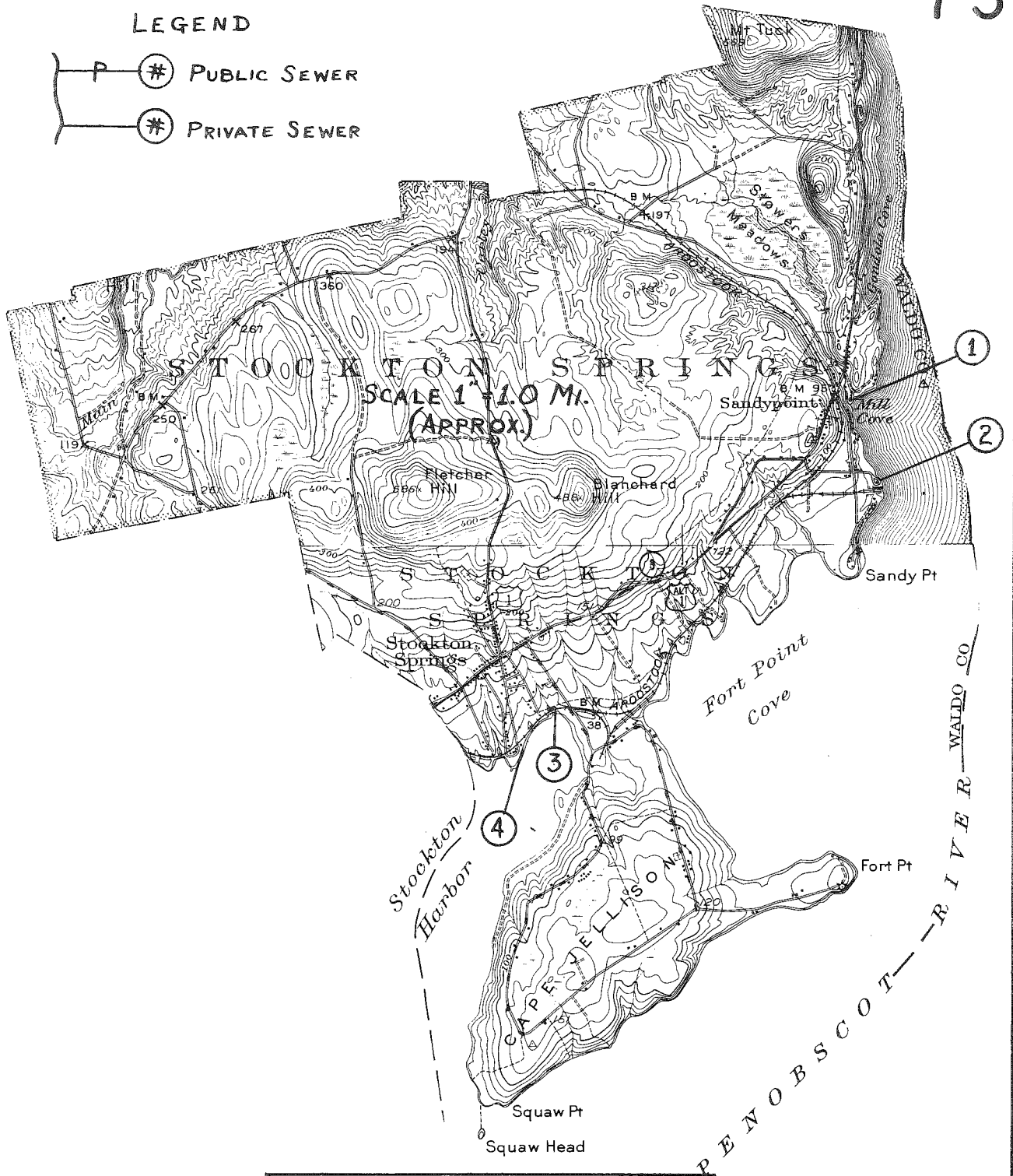


TIDEWATER & COASTAL SEWER SURVEY  
TOWN  
OF  
**STEUBEN**  
SCALE AS SHOWN



LEGEND

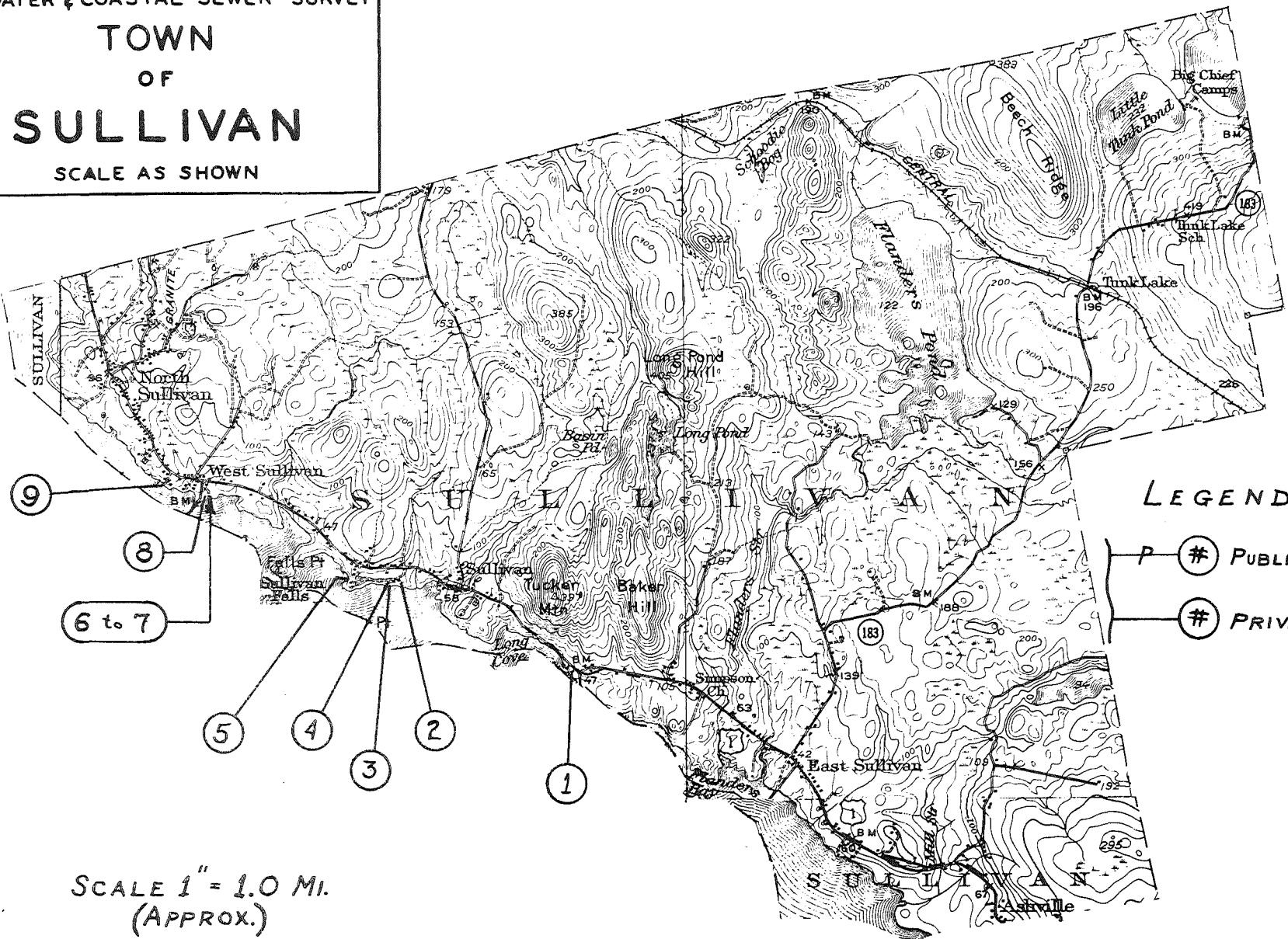
-  PUBLIC SEWER
-  PRIVATE SEWER



TIDEWATER & COASTAL SEWER SURVEY  
 TOWN  
 OF  
**STOCKTON  
 SPRINGS**  
 SCALE AS SHOWN



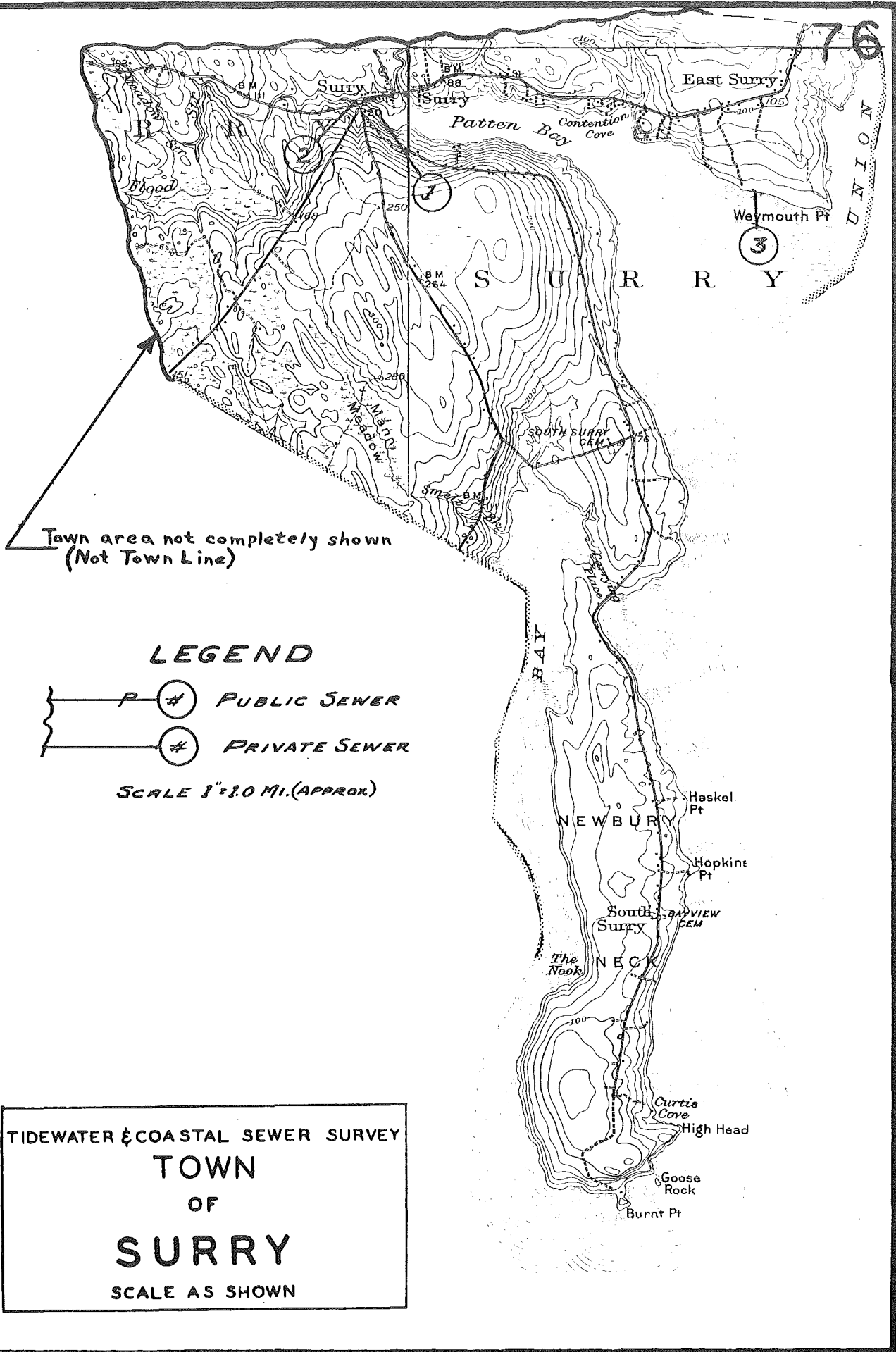
TIDEWATER & COASTAL SEWER SURVEY  
 TOWN  
 OF  
**SULLIVAN**  
 SCALE AS SHOWN



LEGEND



- P ( # ) PUBLIC SEWER
- ( # ) PRIVATE SEWER

SCALE 1" = 1.0 MI.  
 (APPROX.)



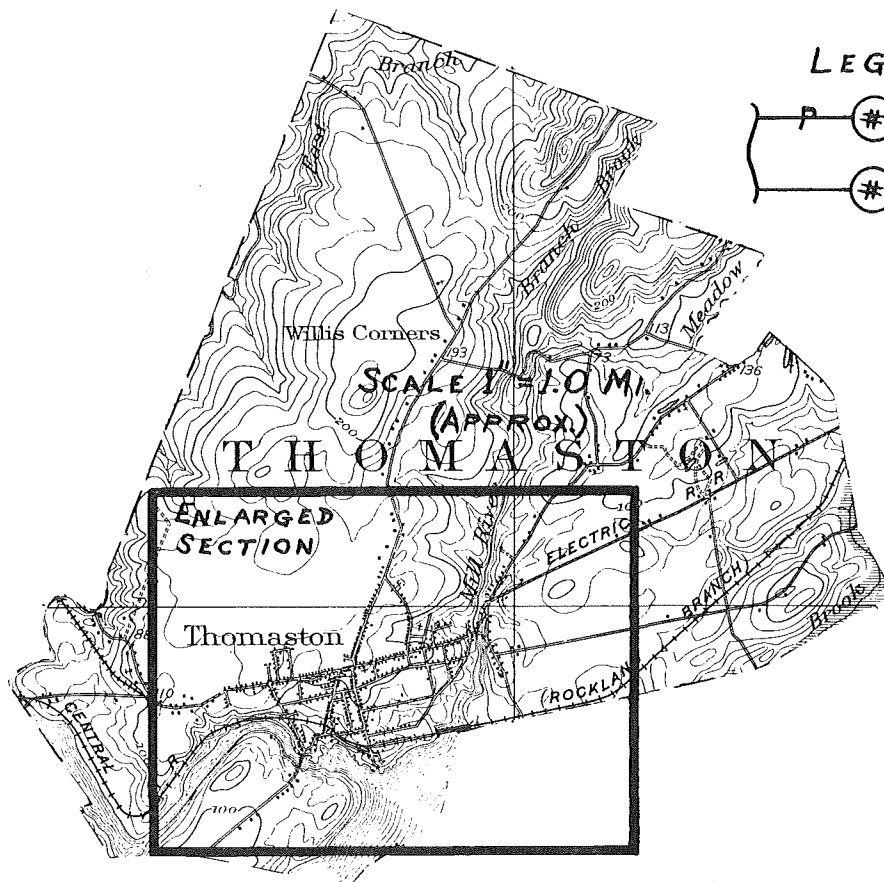
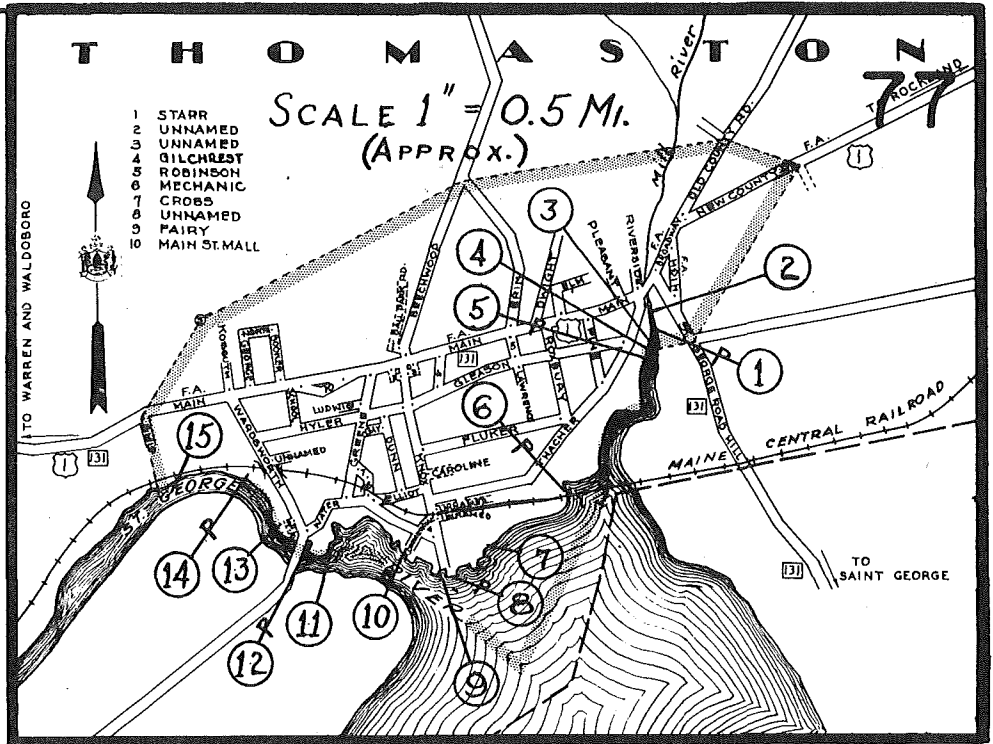
Town area not completely shown  
(Not Town Line)

**LEGEND**



-  PUBLIC SEWER
-  PRIVATE SEWER

SCALE 1"=1.0 MI.(APPROX.)

TIDEWATER & COASTAL SEWER SURVEY  
TOWN  
OF  
**SURRY**  
SCALE AS SHOWN



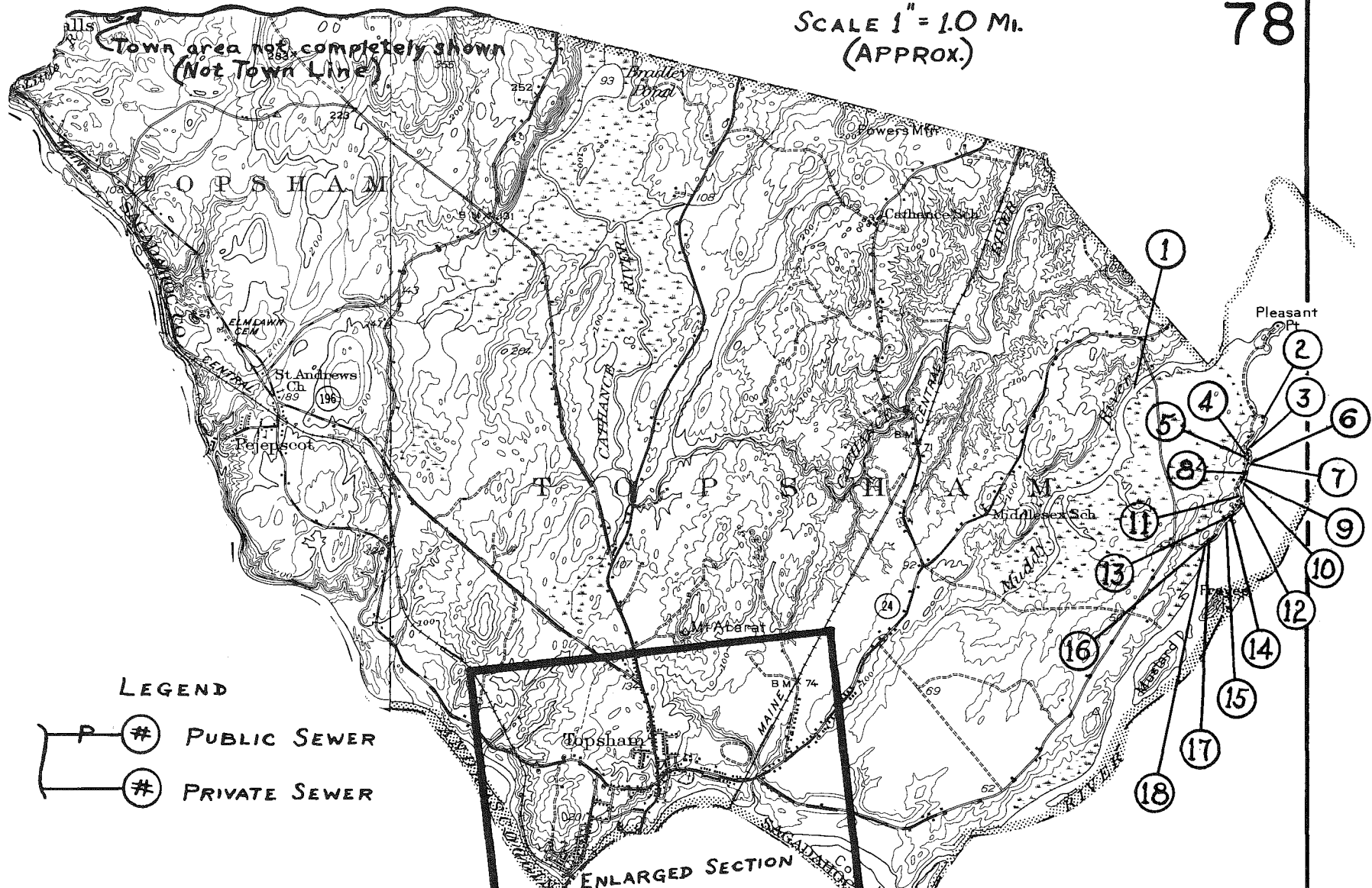
LEGEND

-  PUBLIC SEWER
-  PRIVATE SEWER

TIDEWATER & COASTAL SEWER SURVEY  
 TOWN  
 OF  
**THOMASTON**  
 SCALE AS SHOWN

SCALE 1" = 1.0 MI.  
(APPROX.)

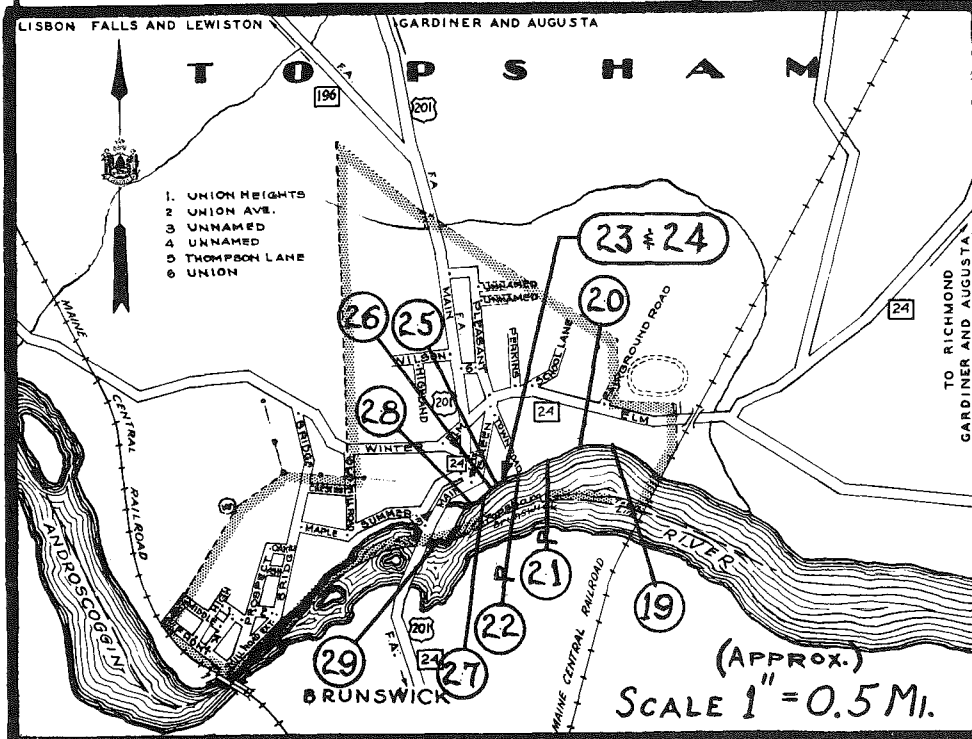
78



LEGEND

— P # PUBLIC SEWER

— # PRIVATE SEWER

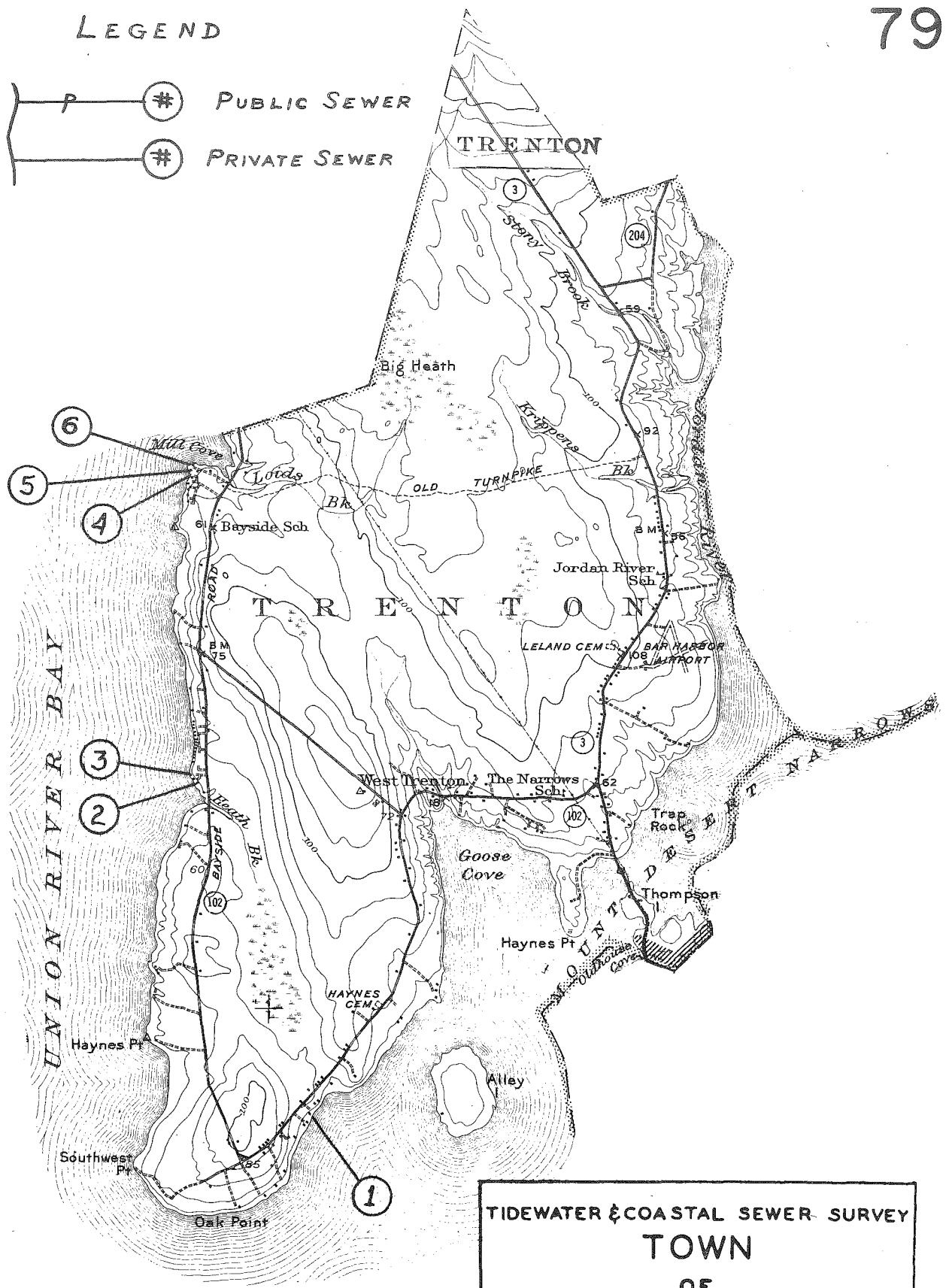


TIDEWATER & COASTAL SEWER SURVEY

TOWN  
OF  
TOPSHAM

SCALE AS SHOWN

LEGEND



SCALE 1" = 1.0 MI.  
(APPROX.)

TIDEWATER & COASTAL SEWER SURVEY  
TOWN  
OF  
**TRENTON**  
SCALE AS SHOWN





TIDEWATER & COASTAL SEWER SURVEY

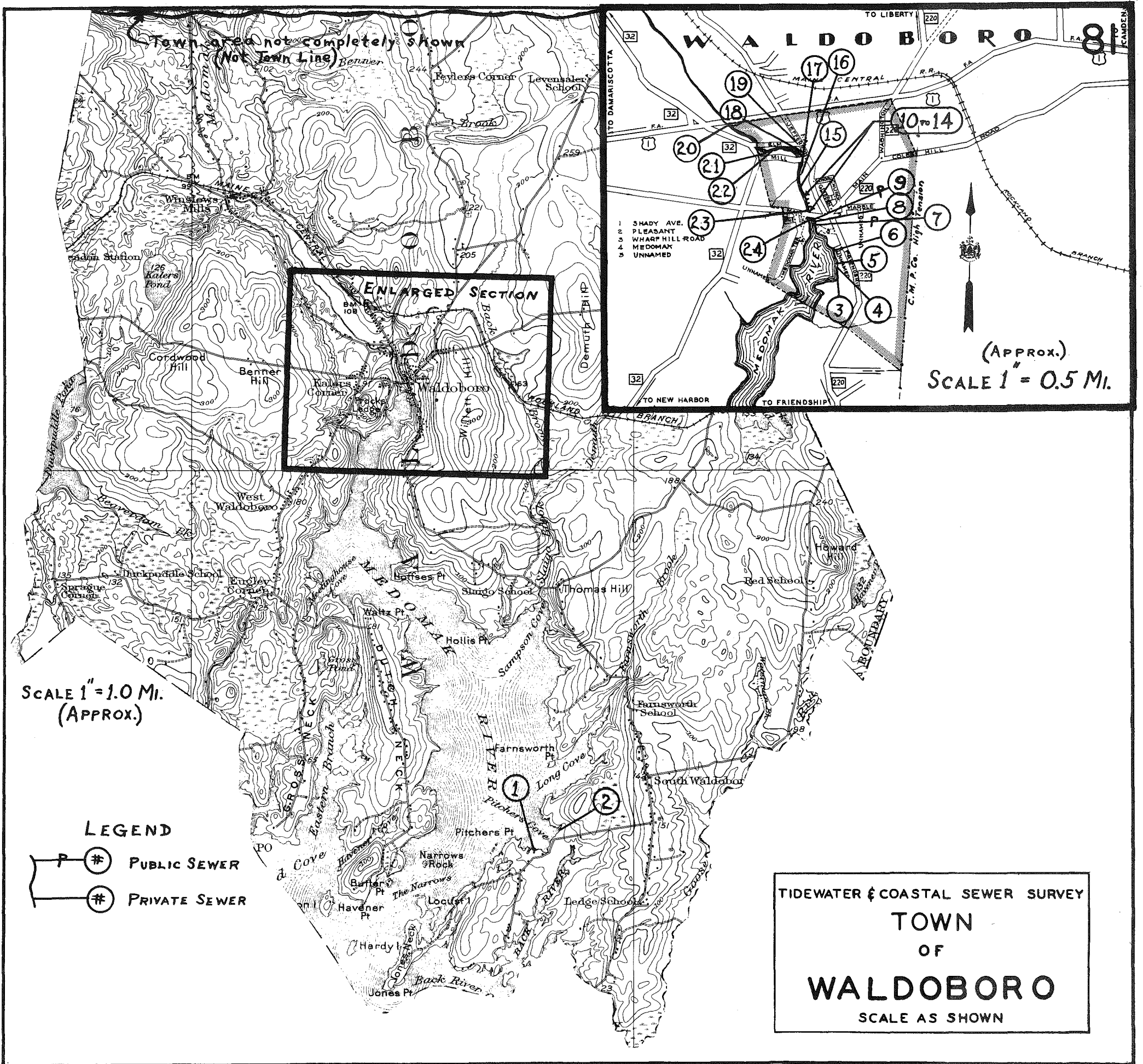
TOWN OF TRESCOTT

SCALE AS SHOWN



LEGEND

-  PUBLIC SEWER
-  PRIVATE SEWER



Town area not completely shown  
(No Town Line) Benner

ENLARGED SECTION

- 1 SHADY AVE.
- 2 PLEASANT WHARF HILL ROAD
- 3 MEDOMAK
- 4 UNNAMED
- 5 UNNAMED

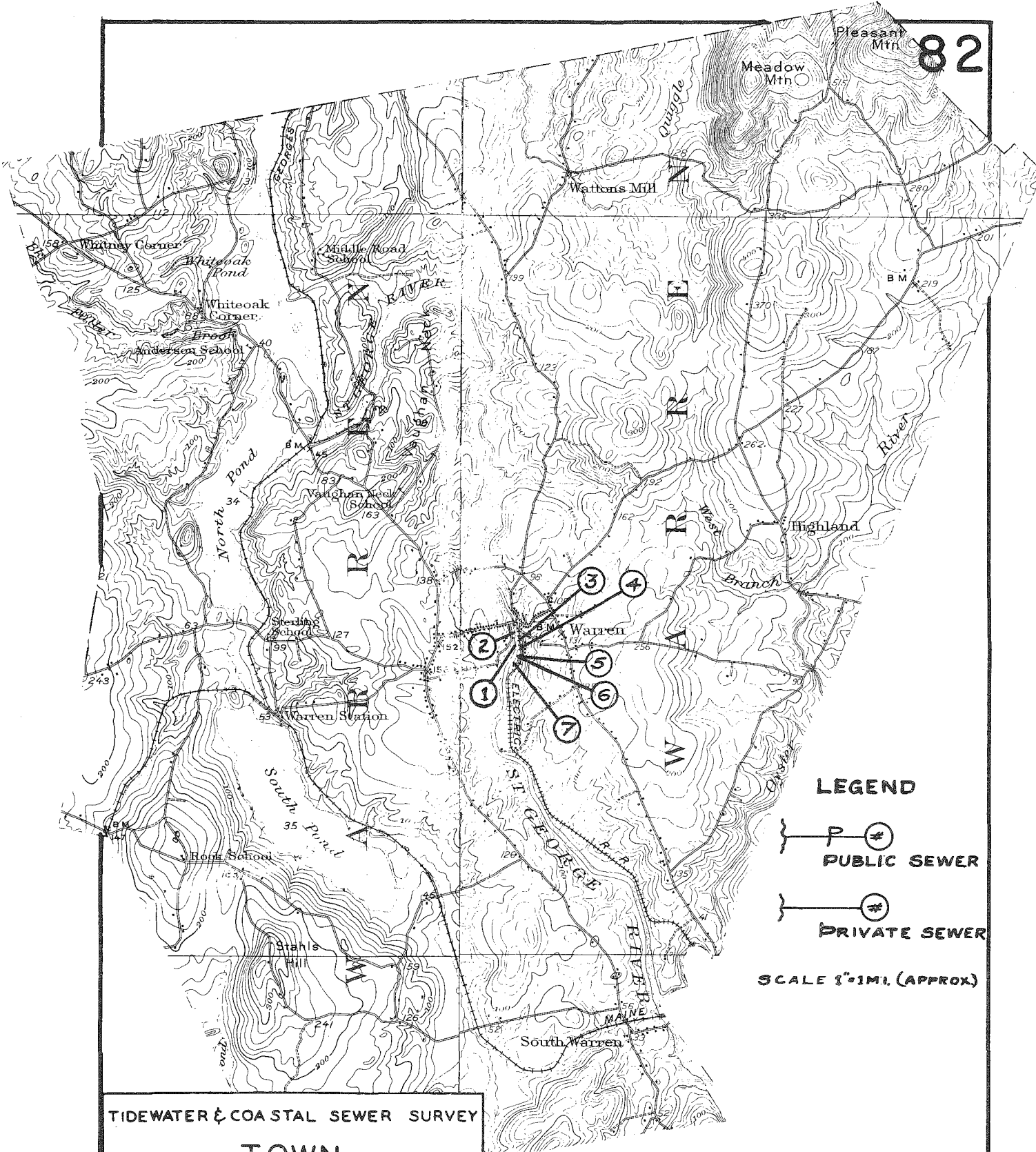
SCALE 1" = 1.0 MI.  
(APPROX.)

LEGEND



- P # PUBLIC SEWER
- # PRIVATE SEWER

TIDEWATER & COASTAL SEWER SURVEY  
TOWN  
OF  
**WALDOBORO**  
SCALE AS SHOWN

(APPROX.)  
SCALE 1" = 0.5 MI.



LEGEND

-  PUBLIC SEWER
-  PRIVATE SEWER

SCALE 1"=1MI. (APPROX)



TIDEWATER & COASTAL SEWER SURVEY

TOWN  
OF  
**WARREN**

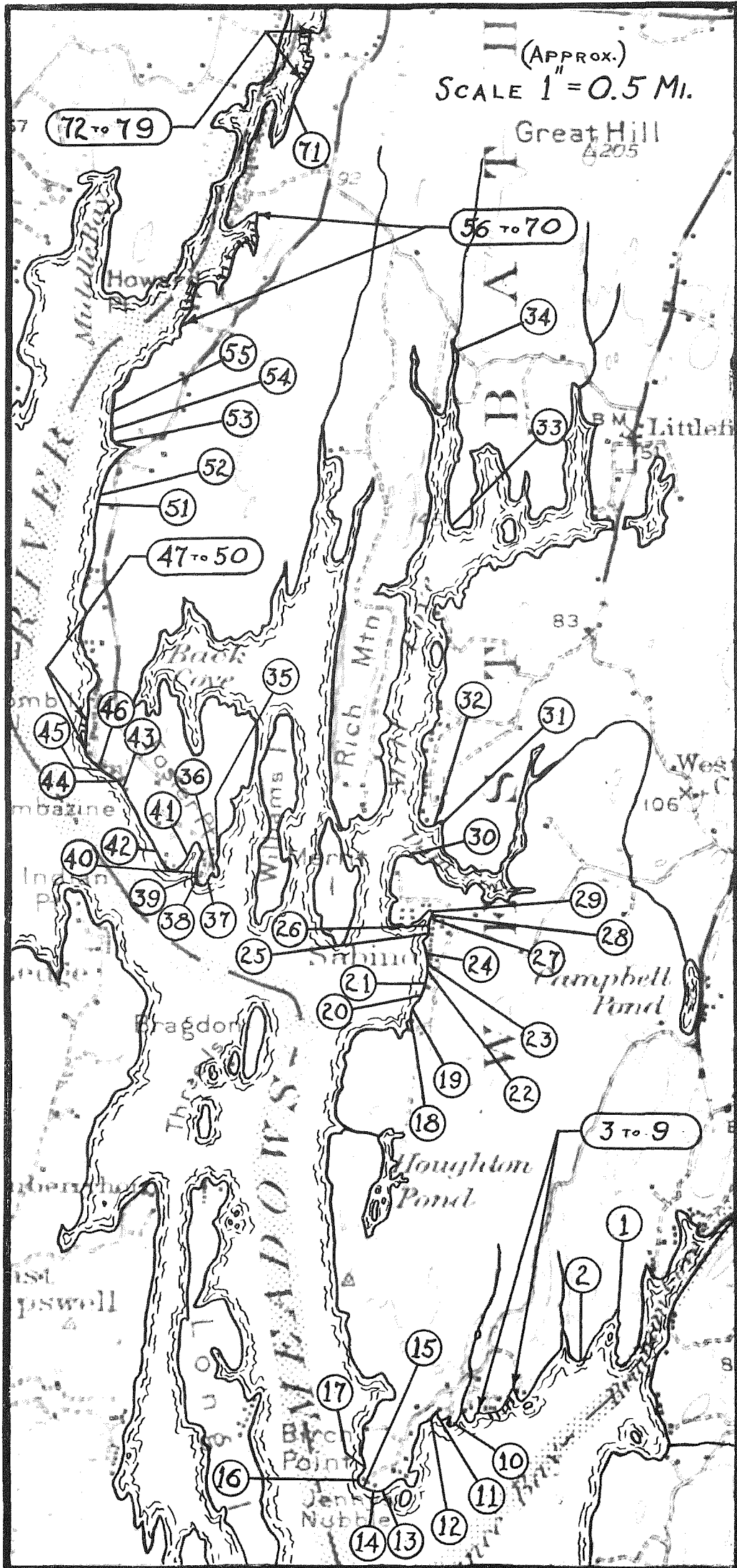
SCALE AS SHOWN



**LEGEND**

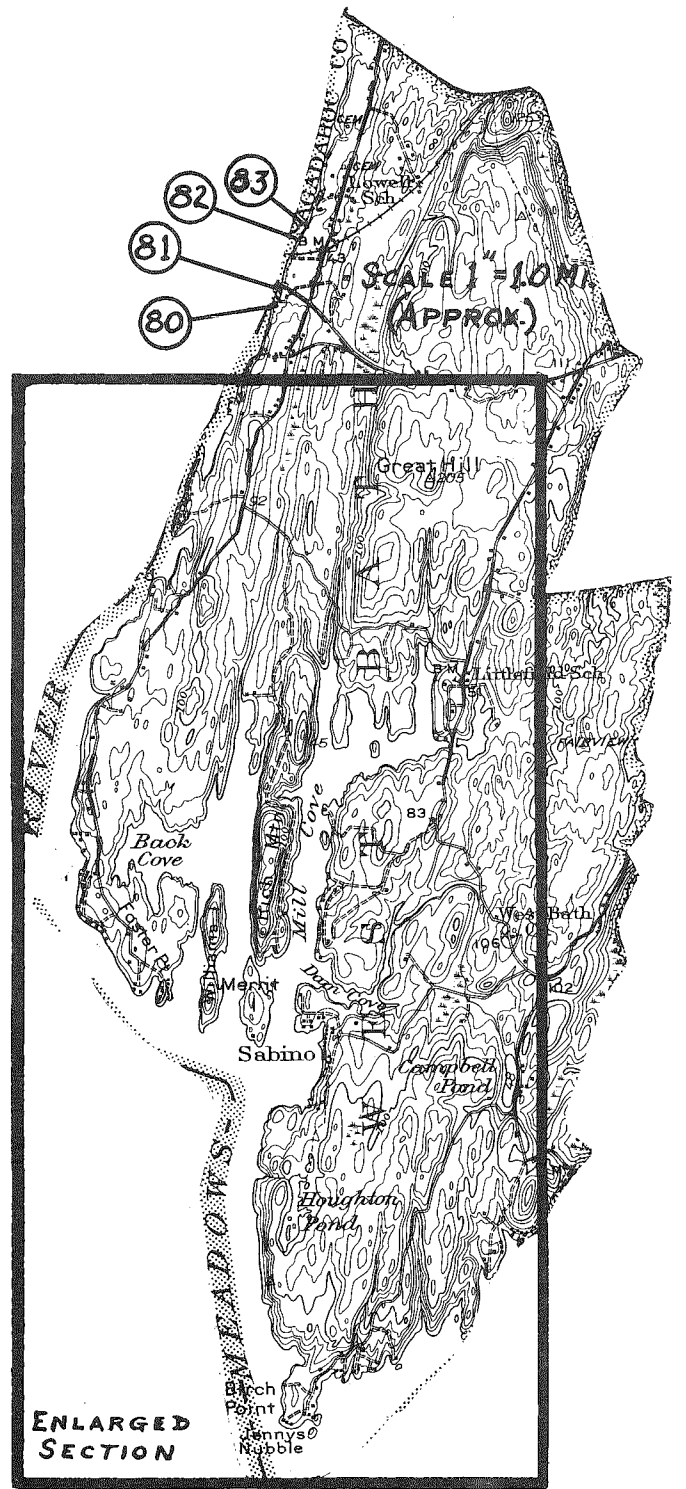
-  **P** PUBLIC SEWER
  -  **S** PRIVATE SEWER
- SCALE 1" = 1.0 MI. (APPROX.)

TIDEWATER & COASTAL SEWER SURVEY  
**TOWN OF WELLS**  
 SCALE AS SHOWN



LEGEND

- PUBLIC SEWER
- PRIVATE SEWER



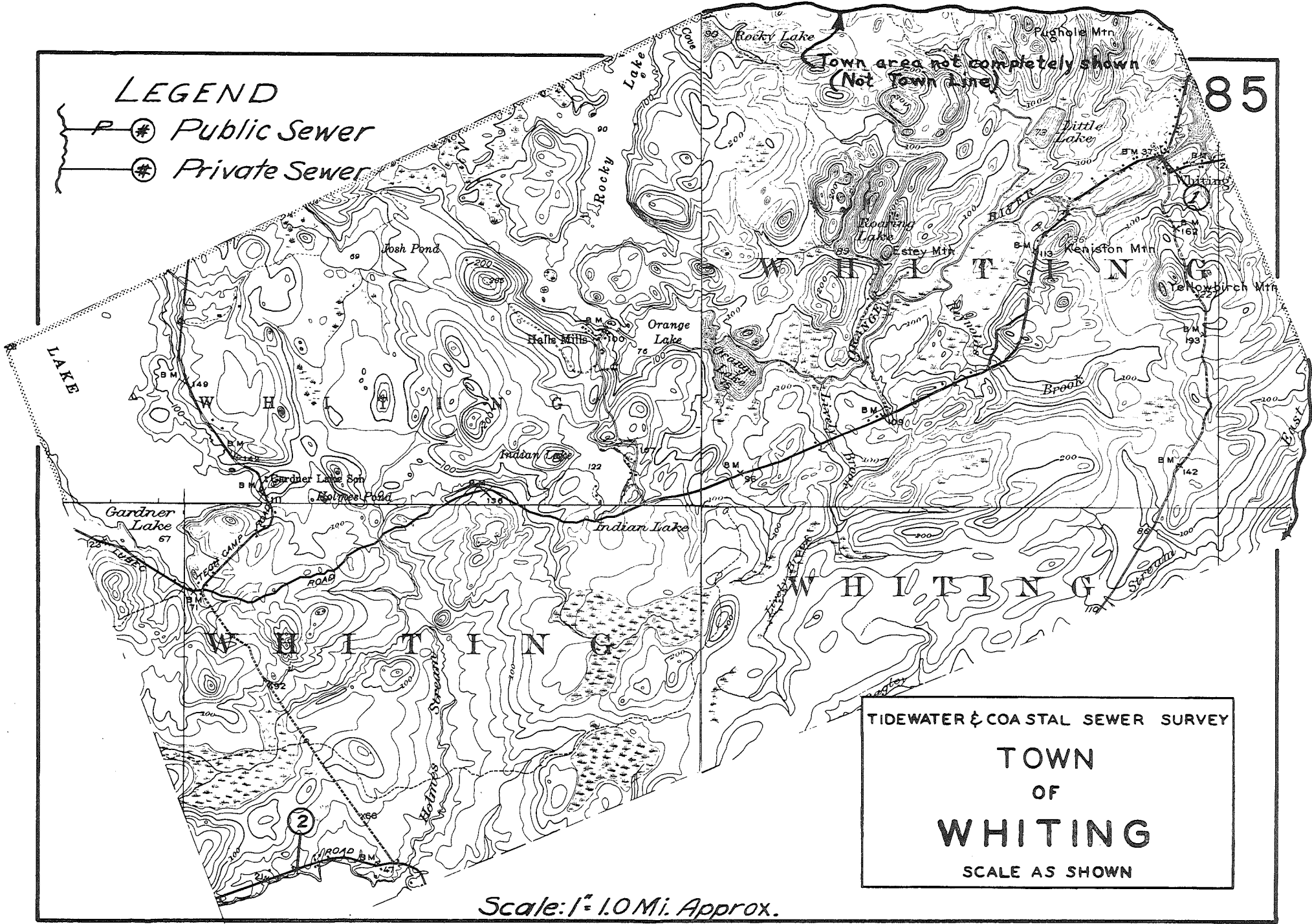
TIDEWATER & COASTAL SEWER SURVEY

TOWN OF WEST BATH

SCALE AS SHOWN

LEGEND

- P ⊛ — Public Sewer
- ⊛ — Private Sewer



TIDEWATER & COASTAL SEWER SURVEY  
TOWN  
OF  
**WHITING**  
SCALE AS SHOWN

Scale: 1" = 1.0 Mi. Approx.

85

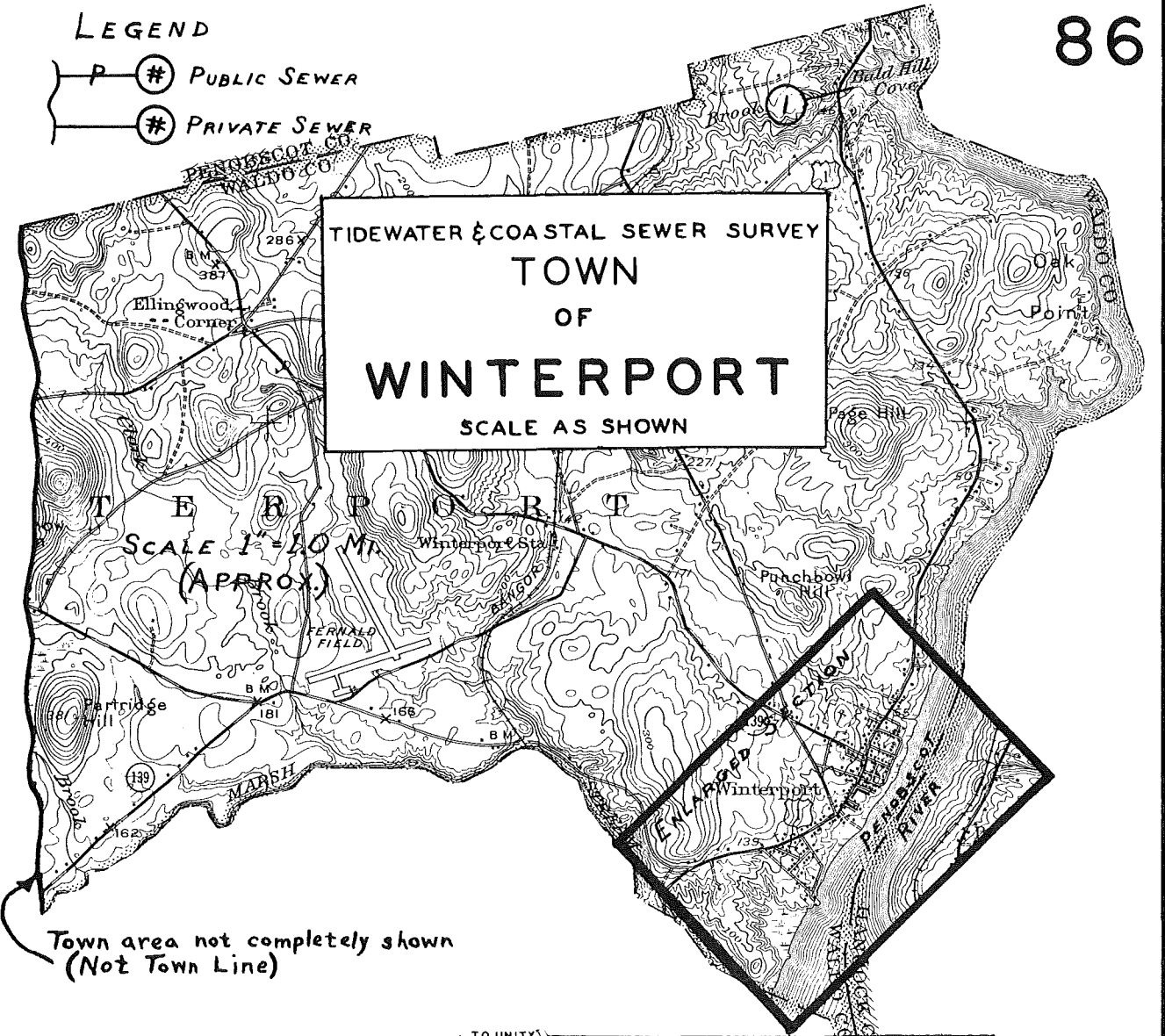
Town area not completely shown  
(Not Town Line)

Whiting

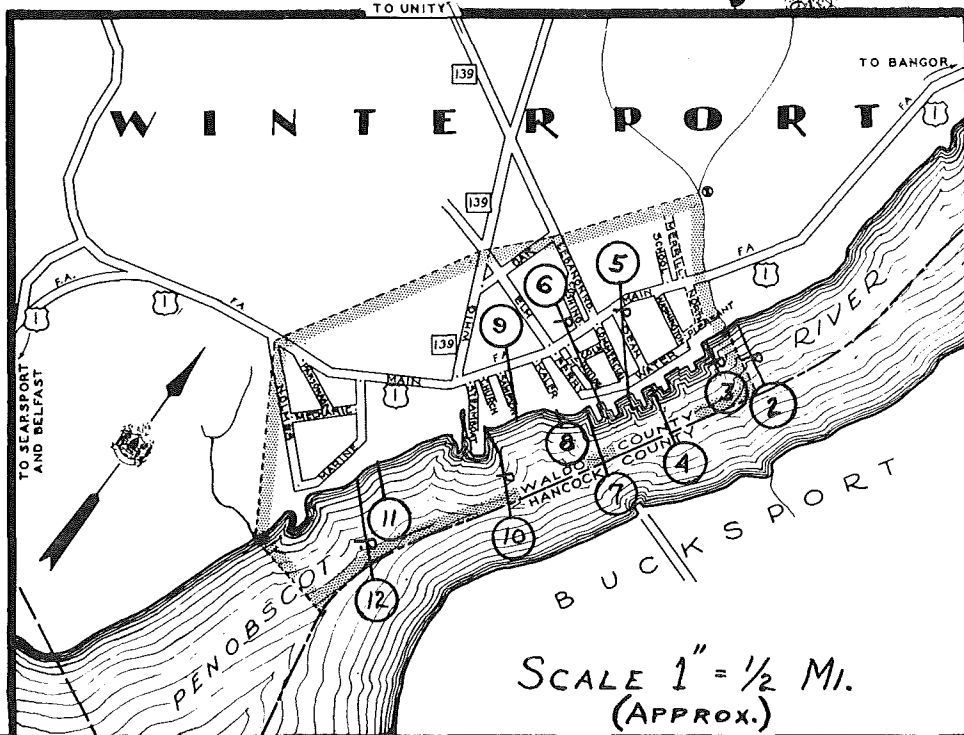
Whiting

LEGEND

- PUBLIC SEWER
- PRIVATE SEWER



Town area not completely shown  
(Not Town Line)

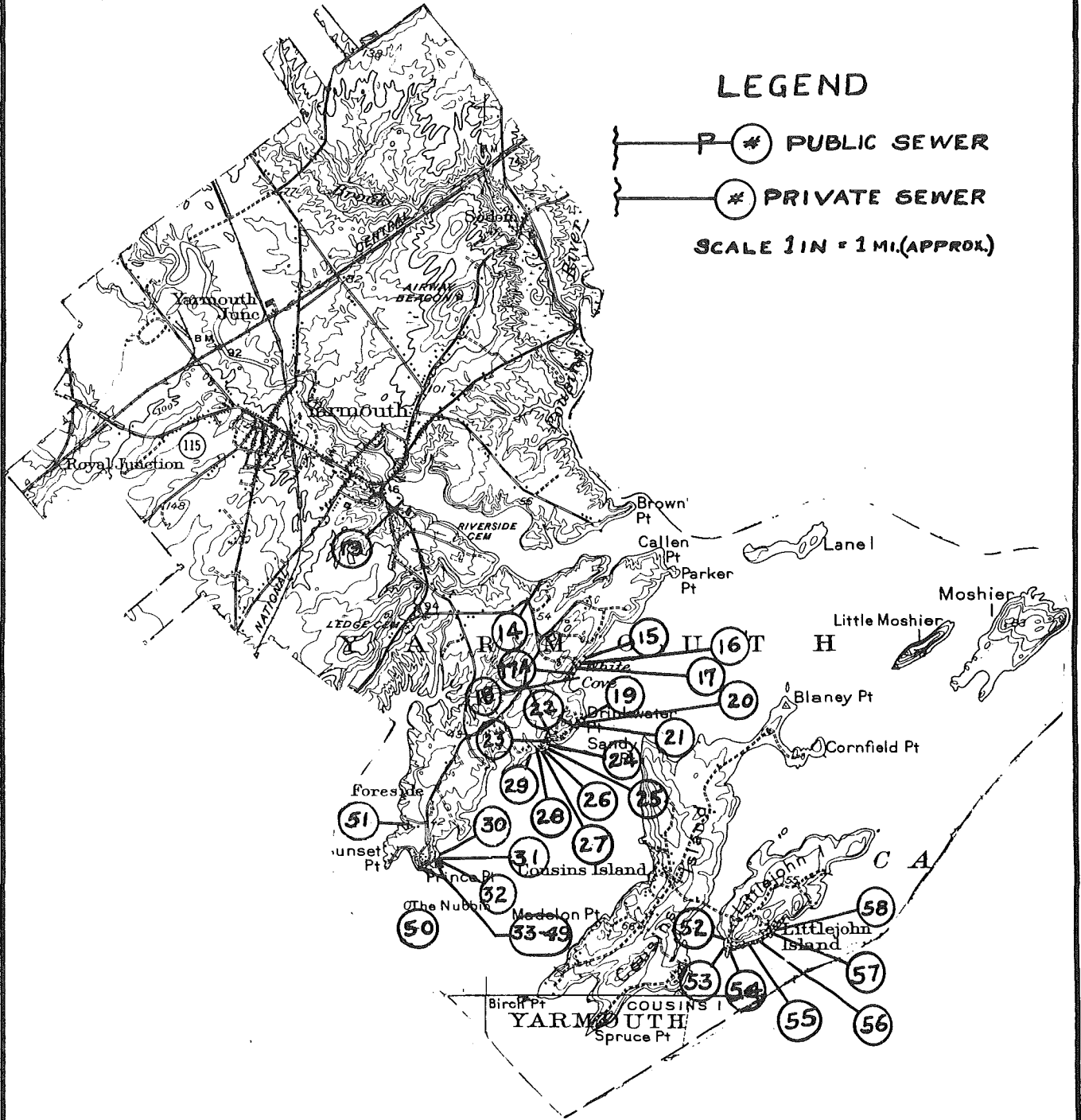


LEGEND

— P ( # ) PUBLIC SEWER

— ( # ) PRIVATE SEWER

SCALE 1 IN = 1 MI.(APPROX.)



TIDEWATER & COASTAL SEWER SURVEY  
 TOWN  
 OF  
**YARMOUTH**  
 SCALE AS SHOWN